

ALBERT TOWNSHIP  
Real & Personal Property  
Spec. Population: Ad Valorem+Special Acts

Parcel # Valuations Tax Heading Amount Tax Heading Amount --- Totals ---  
001-001-000-020-00 ----- 001-001-000-020-00 NO: 00001



CLASS: 401	PRE/MBT %	0	COUNTY ROADS	28.91	ALBERT ROADS	14.01	Tax	355.06
SCHOOL: 69030	TV	28,911	LIBRARY	17.34	ALBERT PARKS/CEM	14.45	W Admin	3.55
JOHANNESBURG-LE	AV	39,300	MCCOA	28.28	COP-ISD GENERAL	7.38	Due	358.61
M.CODE:	SEV	39,300	MONT CO SHERIFF	28.91	COP-ISD SP ED	24.02	Intrst	
			MSU EXTENSION	7.22	COP-ISD EX SP ED	18.23	Total	
			ALBERT TWP OPER	18.87	F/A REAL,ALBERT FI	147.44		

PROP. ADDR: 6791 MCCORMICK LAKE UMLAUF DENISE ETAL  
T29N R1E SEC 1 NW¼ OF NE¼ 28100 LARCHMONT  
SAINT CLAIR SHORES MI 48081

001-001-000-030-00 ----- 001-001-000-030-00 NO: 00002



CLASS: 401	PRE/MBT %	0	COUNTY ROADS	30.87	ALBERT ROADS	14.96	Tax	379.18
SCHOOL: 69030	TV	30,876	LIBRARY	18.52	ALBERT PARKS/CEM	15.43	W Admin	3.79
JOHANNESBURG-LE	AV	57,900	MCCOA	30.20	COP-ISD GENERAL	7.88	Due	382.97
M.CODE:	SEV	57,900	MONT CO SHERIFF	30.87	COP-ISD SP ED	25.65	Intrst	
			MSU EXTENSION	7.71	COP-ISD EX SP ED	19.47	Total	
			ALBERT TWP OPER	20.16	F/A REAL,ALBERT FI	157.46		

PROP. ADDR: 6670 KING RD MARTIN FAMILY TRUST  
T29N R1E SEC 1 SW¼ OF NE¼ 418 S MAIN STREET  
DAVISON MI 48423

001-001-000-040-00 ----- 001-001-000-040-00 NO: 00003



CLASS: 401	PRE/MBT %	100	COUNTY ROADS	74.63	ALBERT ROADS	36.17	Tax	916.70
SCHOOL: 69030	TV	74,639	LIBRARY	44.78	ALBERT PARKS/CEM	37.31	W Admin	9.16
JOHANNESBURG-LE	AV	91,100	MCCOA	73.01	COP-ISD GENERAL	19.05	Due	925.86
M.CODE:	SEV	91,100	MONT CO SHERIFF	74.63	COP-ISD SP ED	62.01	Intrst	
			MSU EXTENSION	18.65	COP-ISD EX SP ED	47.08	Total	
			ALBERT TWP OPER	48.73	F/A REAL,ALBERT FI	380.65		

PROP. ADDR: 6118 SCENIC RTE 3 HEINE FREDERICK R & CAROL  
T29N R1E SEC 1 SE¼ OF NE¼ ALSO NE¼ OF NE¼ PO BOX 126  
LEWISTON MI 49756

001-001-000-050-00 ----- 001-001-000-050-00 NO: 00004



CLASS: 401	PRE/MBT %	0	COUNTY ROADS	47.65	ALBERT ROADS	23.09	Tax	585.28
SCHOOL: 69030	TV	47,656	LIBRARY	28.59	ALBERT PARKS/CEM	23.82	W Admin	5.85
JOHANNESBURG-LE	AV	59,500	MCCOA	46.61	COP-ISD GENERAL	12.16	Due	591.13
M.CODE:	SEV	59,500	MONT CO SHERIFF	47.65	COP-ISD SP ED	39.59	Intrst	
			MSU EXTENSION	11.91	COP-ISD EX SP ED	30.06	Total	
			ALBERT TWP OPER	31.11	F/A REAL,ALBERT FI	243.04		

PROP. ADDR: 6970 MCCORMICK LAKE DEGRANDIS CONTRACTING, PPLC  
T29N R1E SEC 1 NE¼ OF NW¼ 8705 TUTTLE HILL RD  
YPSILANTI MI 48197

ALBERT TOWNSHIP  
Real & Personal Property  
Spec. Population: Ad Valorem+Special Acts

Parcel # Valuations Tax Heading Amount Tax Heading Amount --- Totals ---  
001-001-000-060-00 ----- 001-001-000-060-00 NO: 00005



CLASS: 402	PRE/MBT %	0	COUNTY ROADS	30.09	ALBERT ROADS	14.58	Tax	369.61
SCHOOL: 69030	TV	30,098	LIBRARY	18.05	ALBERT PARKS/CEM	15.04	W Admin	3.69
JOHANNESBURG-LE	AV	37,300	MCCOA	29.44	COP-ISD GENERAL	7.68	Due	373.30
M.CODE: SEV		37,300	MONT CO SHERIFF	30.09	COP-ISD SP ED	25.00	Intrst	
			MSU EXTENSION	7.52	COP-ISD EX SP ED	18.98	Total	
			ALBERT TWP OPER	19.65	F/A REAL,ALBERT FI	153.49		

PROP. ADDR: 6970 MCCORMICK LAKE  
T29N R1E SEC 1 NW¼ OF NW¼

DEGRANDIS CONTRACTING, PPLC  
8705 TUTTLE HILL RD  
YPSILANTI MI 48197

001-001-000-070-00 ----- 001-001-000-070-00 NO: 00006



CLASS: 401	PRE/MBT %	0	COUNTY ROADS	32.74	ALBERT ROADS	15.86	Tax	402.13
SCHOOL: 69030	TV	32,744	LIBRARY	19.64	ALBERT PARKS/CEM	16.37	W Admin	4.02
JOHANNESBURG-LE	AV	40,800	MCCOA	32.03	COP-ISD GENERAL	8.35	Due	406.15
M.CODE: SEV		40,800	MONT CO SHERIFF	32.74	COP-ISD SP ED	27.20	Intrst	
			MSU EXTENSION	8.18	COP-ISD EX SP ED	20.65	Total	
			ALBERT TWP OPER	21.38	F/A REAL,ALBERT FI	166.99		

PROP. ADDR: KING RD  
T29N R1E SEC 1 SW 1/4 OF NW 1/4

WORTINGER JACK  
14752 AGNES  
SOUTHGATE MI 48195

001-001-000-080-01 ----- 001-001-000-080-01 NO: 00007



CLASS: 401	PRE/MBT %	0	COUNTY ROADS	81.59	ALBERT ROADS	39.53	Tax	1,002.12
SCHOOL: 69030	TV	81,591	LIBRARY	48.95	ALBERT PARKS/CEM	40.79	W Admin	10.02
JOHANNESBURG-LE	AV	130,100	MCCOA	79.81	COP-ISD GENERAL	20.83	Due	1,012.14
M.CODE: SEV		130,100	MONT CO SHERIFF	81.59	COP-ISD SP ED	67.79	Intrst	
			MSU EXTENSION	20.39	COP-ISD EX SP ED	51.47	Total	
			ALBERT TWP OPER	53.27	F/A REAL,ALBERT FI	416.11		

PROP. ADDR: 6420 KING RD  
T29N R1E SEC 1 SE¼ OF NW¼ LYG N'LY OF KING RD.

COMIS DAVID B  
312 CHEYENNE TRAIL  
KELLER TX 76248

001-001-000-080-02 ----- 001-001-000-080-02 NO: 00008



CLASS: 401	PRE/MBT %	0	COUNTY ROADS	52.20	ALBERT ROADS	25.29	Tax	641.14
SCHOOL: 69030	TV	52,200	LIBRARY	31.32	ALBERT PARKS/CEM	26.10	W Admin	6.41
JOHANNESBURG-LE	AV	52,200	MCCOA	51.06	COP-ISD GENERAL	13.32	Due	647.55
M.CODE: COREL	SEV	52,200	MONT CO SHERIFF	52.20	COP-ISD SP ED	43.37	Intrst	
			MSU EXTENSION	13.05	COP-ISD EX SP ED	32.93	Total	
			ALBERT TWP OPER	34.08	F/A REAL,ALBERT FI	266.22		

PROP. ADDR: 6421 KING RD  
T29N R1E SEC 1 SE¼ OF NW¼ LYG S'LY OF KING RD.

GLASSCOCK DANIEL & DEBRA H/W  
8646 LAKE DR  
SPRINGPORT MI 49284

ALBERT TOWNSHIP  
Real & Personal Property  
Spec. Population: Ad Valorem+Special Acts

Parcel # Valuations Tax Heading Amount Tax Heading Amount --- Totals ---  
001-001-000-090-00 ----- 001-001-000-090-00 NO: 00009



CLASS: 401	PRE/MBT %	0	COUNTY ROADS	91.92	ALBERT ROADS	44.54	Tax	1,129.02
SCHOOL: 69030	TV	91,922	LIBRARY	55.15	ALBERT PARKS/CEM	45.96	W Admin	11.29
JOHANNESBURG-LE	AV	131,100	MCCOA	89.91	COP-ISD GENERAL	23.46	Due	1,140.31
M.CODE:	SEV	131,100	MONT CO SHERIFF	91.92	COP-ISD SP ED	76.37	Intrst	
			MSU EXTENSION	22.98	COP-ISD EX SP ED	57.99	Total	
			ALBERT TWP OPER	60.02	F/A REAL,ALBERT FI	468.80		

PROP. ADDR: 6398 AGREN RD  
T29N R1E SEC 1 NE¼ OF SW¼

FOX ERIC R & FOX ROGER  
25801 ROSE ST  
ROSEVILLE MI 48066

001-001-000-100-00 ----- 001-001-000-100-00 NO: 00010



CLASS: 401	PRE/MBT %	0	COUNTY ROADS	72.86	ALBERT ROADS	35.30	Tax	894.90
SCHOOL: 69030	TV	72,861	LIBRARY	43.71	ALBERT PARKS/CEM	36.43	W Admin	8.94
JOHANNESBURG-LE	AV	107,700	MCCOA	71.27	COP-ISD GENERAL	18.60	Due	903.84
M.CODE:	SEV	107,700	MONT CO SHERIFF	72.86	COP-ISD SP ED	60.54	Intrst	
			MSU EXTENSION	18.21	COP-ISD EX SP ED	45.96	Total	
			ALBERT TWP OPER	47.57	F/A REAL,ALBERT FI	371.59		

PROP. ADDR: 6000 AGREN RD  
T29N R1E SEC 1 NW¼ OF SW¼

BRZEZINSKI DENNIS L & KATHRYN A  
1466 LAKE METAMORA DRIVE  
METAMORA MI 48455

001-001-000-110-00 ----- 001-001-000-110-00 NO: 00011



CLASS: 402	PRE/MBT %	0	COUNTY ROADS	15.13	ALBERT ROADS	7.33	Tax	185.82
SCHOOL: 69030	TV	15,132	LIBRARY	9.07	ALBERT PARKS/CEM	7.56	W Admin	1.85
JOHANNESBURG-LE	AV	40,000	MCCOA	14.80	COP-ISD GENERAL	3.86	Due	187.67
M.CODE:	SEV	40,000	MONT CO SHERIFF	15.13	COP-ISD SP ED	12.57	Intrst	
			MSU EXTENSION	3.78	COP-ISD EX SP ED	9.54	Total	
			ALBERT TWP OPER	9.88	F/A REAL,ALBERT FI	77.17		

PROP. ADDR:  
T29N R1E SEC 1 SW¼ OF SW¼

CLUB 15  
DAVID VAN HAAREN  
3810 MESA VERDE BLVD  
DEWITT MI 48820

ALBERT TOWNSHIP  
Real & Personal Property  
Spec. Population: Ad Valorem+Special Acts

Parcel # Valuations Tax Heading Amount Tax Heading Amount --- Totals ---  
001-001-000-120-00 ----- 001-001-000-120-00 NO: 00012



CLASS	PRE/MBT %	Valuations	Tax Heading	Amount	Tax Heading	Amount		Totals
402	0		COUNTY ROADS	15.13	ALBERT ROADS	7.33	Tax	185.82
SCHOOL: 69030	TV	15,132	LIBRARY	9.07	ALBERT PARKS/CEM	7.56	W Admin	1.85
JOHANNESBURG-LE	AV	40,000	MCCOA	14.80	COP-ISD GENERAL	3.86	Due	187.67
M.CODE: SEV	40,000		MONT CO SHERIFF	15.13	COP-ISD SP ED	12.57	Intrst	
			MSU EXTENSION	3.78	COP-ISD EX SP ED	9.54	Total	
			ALBERT TWP OPER	9.88	F/A REAL,ALBERT FI	77.17		

PROP. ADDR: CLUB 15  
T29N R1E SEC 1 SE¼ OF SW¼ DAVID VAN HAAREN  
3810 MESA VERDE BLVD  
DEWITT MI 48820

001-001-000-130-00 ----- 001-001-000-130-00 NO: 00013



CLASS	PRE/MBT %	Valuations	Tax Heading	Amount	Tax Heading	Amount		Totals
402	100		COUNTY ROADS	31.97	ALBERT ROADS	15.49	Tax	392.66
SCHOOL: 69030	TV	31,972	LIBRARY	19.18	ALBERT PARKS/CEM	15.98	W Admin	3.92
JOHANNESBURG-LE	AV	40,000	MCCOA	31.27	COP-ISD GENERAL	8.16	Due	396.58
M.CODE: SEV	40,000		MONT CO SHERIFF	31.97	COP-ISD SP ED	26.56	Intrst	
			MSU EXTENSION	7.99	COP-ISD EX SP ED	20.17	Total	
			ALBERT TWP OPER	20.87	F/A REAL,ALBERT FI	163.05		

PROP. ADDR: 6745 AGREN RD BARKER FAMILY TRUST  
T29N R1E SEC 1 NE¼ OF SE¼ 461 RED SAIL WAY  
SATELLITE BEACH FL 32937

001-001-000-140-00 ----- 001-001-000-140-00 NO: 00014



CLASS	PRE/MBT %	Valuations	Tax Heading	Amount	Tax Heading	Amount		Totals
401	0		COUNTY ROADS	36.75	ALBERT ROADS	17.80	Tax	451.34
SCHOOL: 69030	TV	36,750	LIBRARY	22.05	ALBERT PARKS/CEM	18.37	W Admin	4.51
JOHANNESBURG-LE	AV	44,400	MCCOA	35.94	COP-ISD GENERAL	9.38	Due	455.85
M.CODE: SEV	44,400		MONT CO SHERIFF	36.75	COP-ISD SP ED	30.53	Intrst	
			MSU EXTENSION	9.18	COP-ISD EX SP ED	23.18	Total	
			ALBERT TWP OPER	23.99	F/A REAL,ALBERT FI	187.42		

PROP. ADDR: 6630 AGREN RD FOX ERIC R TRUST  
T29N R1E SEC 1 NW¼ OF SE¼ EXC PAR LYING S OF RD IN SE COR 813 BALFOUR ST  
GROSSE POINTE MI 48230

ALBERT TOWNSHIP  
Real & Personal Property  
Spec. Population: Ad Valorem+Special Acts

Parcel # Valuations Tax Heading Amount Tax Heading Amount --- Totals ---  
001-001-000-150-00 ----- 001-001-000-150-00 NO: 00015



CLASS	PRE/MBT %	Valuations	Tax Heading	Amount	Tax Heading	Amount		Totals
402	0		COUNTY ROADS	1.07	ALBERT ROADS	0.52	Tax	13.17
69030	TV	1,078	LIBRARY	0.64	ALBERT PARKS/CEM	0.53	W Admin	0.13
	AV	4,500	MCCOA	1.05	COP-ISD GENERAL	0.27	Due	13.30
	SEV	4,500	MONT CO SHERIFF	1.07	COP-ISD SP ED	0.89	Intrst	
			MSU EXTENSION	0.26	COP-ISD EX SP ED	0.68	Total	
			ALBERT TWP OPER	0.70	F/A REAL,ALBERT FI	5.49		

PROP. ADDR: CLUB 15  
T29N R1E SEC 1 NW ¼ OF SE ¼ S OF ROAD RNG NE ACROSS 40 DAVID VAN HAAREN  
3810 MESA VERDE BLVD  
DEWITT MI 48820

001-001-000-160-00 ----- 001-001-000-160-00 NO: 00016



CLASS	PRE/MBT %	Valuations	Tax Heading	Amount	Tax Heading	Amount		Totals
402	0		COUNTY ROADS	15.13	ALBERT ROADS	7.33	Tax	185.82
69030	TV	15,132	LIBRARY	9.07	ALBERT PARKS/CEM	7.56	W Admin	1.85
	AV	40,000	MCCOA	14.80	COP-ISD GENERAL	3.86	Due	187.67
	SEV	40,000	MONT CO SHERIFF	15.13	COP-ISD SP ED	12.57	Intrst	
			MSU EXTENSION	3.78	COP-ISD EX SP ED	9.54	Total	
			ALBERT TWP OPER	9.88	F/A REAL,ALBERT FI	77.17		

PROP. ADDR: CLUB 15  
T29N R1E SEC 1 SW ¼ OF SE ¼ DAVID VAN HAAREN  
3810 MESA VERDE BLVD  
DEWITT MI 48820

001-001-000-170-00 ----- 001-001-000-170-00 NO: 00017



CLASS	PRE/MBT %	Valuations	Tax Heading	Amount	Tax Heading	Amount		Totals
402	100		COUNTY ROADS	31.97	ALBERT ROADS	15.49	Tax	392.66
69030	TV	31,972	LIBRARY	19.18	ALBERT PARKS/CEM	15.98	W Admin	3.92
	AV	40,000	MCCOA	31.27	COP-ISD GENERAL	8.16	Due	396.58
	SEV	40,000	MONT CO SHERIFF	31.97	COP-ISD SP ED	26.56	Intrst	
			MSU EXTENSION	7.99	COP-ISD EX SP ED	20.17	Total	
			ALBERT TWP OPER	20.87	F/A REAL,ALBERT FI	163.05		

PROP. ADDR: 6745 AGREN RD BARKER FAMILY TRUST  
T29N R1E SEC 1 SE¼ OF SE¼ 461 RED SAIL WAY  
SATELLITE BEACH FL 32937

ALBERT TOWNSHIP  
Real & Personal Property  
Spec. Population: Ad Valorem+Special Acts

Parcel # Valuations Tax Heading Amount Tax Heading Amount --- Totals ---  
001-002-000-010-00 ----- 001-002-000-010-00 NO: 00018



CLASS: 401	PRE/MBT %	0	COUNTY ROADS	28.81	ALBERT ROADS	13.96	Tax	353.84
SCHOOL: 69030	TV	28,812	LIBRARY	17.28	ALBERT PARKS/CEM	14.40	W Admin	3.53
JOHANNESBURG-LE	AV	38,900	MCCOA	28.18	COP-ISD GENERAL	7.35	Due	357.37
M.CODE:	SEV	38,900	MONT CO SHERIFF	28.81	COP-ISD SP ED	23.93	Intrst	
			MSU EXTENSION	7.20	COP-ISD EX SP ED	18.17	Total	
			ALBERT TWP OPER	18.81	F/A REAL,ALBERT FI	146.94		

PROP. ADDR: 5815 ANDERGOOD RD FOUST CHARLES J & ARDIS E REV TRUST  
T29N R1E SEC 2 NE 1/4 NE 1/4 EXCEPT E 724 FT DESCRIBED AS 10459 MAPLE STREET  
FOLLOWS: BEG AT PT ON N LN OF NE 1/4 WHICH BEARS S 89° W HARTLAND MI 48353  
724.09 OF NE COR TH S 01° E 1203.28 FT TH S 89° W 581.96 FT  
TH N 0° W 1201.34 FT TH N 89° E 569.58 FT TO POB. PARCEL 4

001-002-000-010-01 ----- 001-002-000-010-01 NO: 00019



CLASS: 402	PRE/MBT %	0	COUNTY ROADS	19.29	ALBERT ROADS	9.34	Tax	236.92
SCHOOL: 69030	TV	19,293	LIBRARY	11.57	ALBERT PARKS/CEM	9.64	W Admin	2.36
JOHANNESBURG-LE	AV	24,000	MCCOA	18.87	COP-ISD GENERAL	4.92	Due	239.28
M.CODE:	SEV	24,000	MONT CO SHERIFF	19.29	COP-ISD SP ED	16.03	Intrst	
			MSU EXTENSION	4.82	COP-ISD EX SP ED	12.17	Total	
			ALBERT TWP OPER	12.59	F/A REAL,ALBERT FI	98.39		

PROP. ADDR: WASSMANN TRUDY  
T29N R1E SEC 2 BEG NE COR OF SEC TH S 1205.54 F T TO E-W 5225 ANDERGOOD RD  
1/8 LN TH W 724.13 FT TH N 1203.28 FT TH E 724.09 FT TO POB LEWISTON MI 49756  
ESMNTS OF RECORD PCL 5

001-002-000-020-00 ----- 001-002-000-020-00 NO: 00020



CLASS: 402	PRE/MBT %	0	COUNTY ROADS	8.90	ALBERT ROADS	4.31	Tax	109.31
SCHOOL: 69030	TV	8,904	LIBRARY	5.34	ALBERT PARKS/CEM	4.45	W Admin	1.09
JOHANNESBURG-LE	AV	15,900	MCCOA	8.70	COP-ISD GENERAL	2.27	Due	110.40
M.CODE:	SEV	15,900	MONT CO SHERIFF	8.90	COP-ISD SP ED	7.39	Intrst	
			MSU EXTENSION	2.22	COP-ISD EX SP ED	5.61	Total	
			ALBERT TWP OPER	5.81	F/A REAL,ALBERT FI	45.41		

PROP. ADDR: FOUST CHARLES J  
T29N R1E SEC 2 W 574 FT OF NW ¼ OF NE ¼ LESS NRLY 582 10459 MAPLE STREET  
FT OF WRLY 374 FT THEREOF PCL 2 HARTLAND MI 48353

ALBERT TOWNSHIP  
Real & Personal Property  
Spec. Population: Ad Valorem+Special Acts

Parcel # Valuations Tax Heading Amount Tax Heading Amount --- Totals ---  
001-002-000-020-01 ----- 001-002-000-020-01 NO: 00021



CLASS: 402	PRE/MBT %	0	COUNTY ROADS	3.80	ALBERT ROADS	1.84	Tax	46.72
SCHOOL: 69030	TV	3,809	LIBRARY	2.28	ALBERT PARKS/CEM	1.90	W Admin	0.46
JOHANNESBURG-LE	AV	8,200	MCCOA	3.72	COP-ISD GENERAL	0.97	Due	47.18
M.CODE:	SEV	8,200	MONT CO SHERIFF	3.80	COP-ISD SP ED	3.16	Intrst	
			MSU EXTENSION	0.95	COP-ISD EX SP ED	2.40	Total	
			ALBERT TWP OPER	2.48	F/A REAL,ALBERT FI	19.42		

PROP. ADDR: ANDERGOOD RD FOST DOUGLAS  
T29N R1E SEC 2 COM AT N ¼ COR TH N 89° E 374 FT ALG N LN 10459 MAPLE STREET  
OF SEC TH S 582 FT TH S 89° W 374 FT TH N 582 FT TO POB PCL HARTLAND MI 48353  
1 ESMTS OF RECORD

001-002-000-020-02 ----- 001-002-000-020-02 NO: 00022



CLASS: 402	PRE/MBT %	0	COUNTY ROADS	13.93	ALBERT ROADS	6.75	Tax	171.05
SCHOOL: 69030	TV	13,930	LIBRARY	8.35	ALBERT PARKS/CEM	6.96	W Admin	1.71
JOHANNESBURG-LE	AV	24,000	MCCOA	13.62	COP-ISD GENERAL	3.55	Due	172.76
M.CODE:	SEV	24,000	MONT CO SHERIFF	13.93	COP-ISD SP ED	11.57	Intrst	
			MSU EXTENSION	3.48	COP-ISD EX SP ED	8.78	Total	
			ALBERT TWP OPER	9.09	F/A REAL,ALBERT FI	71.04		

PROP. ADDR: FOST CHARLES J  
T29N R1E SEC 2 BEG 574 FT E OF N ¼ COR OF SEC TH E 719.67 10459 MAPLE STREET  
FT TH S 1201.34 FT TH W 732.09 FT TH N 1199.02 FT TO POB PCL HARTLAND MI 48353  
3 ESMT OF RECORD

001-002-000-035-02 ----- 001-002-000-035-02 NO: 00023



CLASS: 401	PRE/MBT %	100	COUNTY ROADS	70.20	ALBERT ROADS	34.02	Tax	862.29
SCHOOL: 69030	TV	70,207	LIBRARY	42.12	ALBERT PARKS/CEM	35.10	W Admin	8.62
JOHANNESBURG-LE	AV	120,600	MCCOA	68.67	COP-ISD GENERAL	17.92	Due	870.91
M.CODE:	SEV	120,600	MONT CO SHERIFF	70.20	COP-ISD SP ED	58.33	Intrst	
			MSU EXTENSION	17.55	COP-ISD EX SP ED	44.29	Total	
			ALBERT TWP OPER	45.84	F/A REAL,ALBERT FI	358.05		

PROP. ADDR: 5610 KING RD RICK JOHN & HEIDI  
T29N R1E SEC 2 PT OF W½ OF W½ OF S½ OF NE¼ PCL 2 5610 KING RD  
LEWISTON MI 49756

ALBERT TOWNSHIP  
Real & Personal Property  
Spec. Population: Ad Valorem+Special Acts

Parcel # Valuations Tax Heading Amount Tax Heading Amount --- Totals ---  
001-002-000-035-03 ----- 001-002-000-035-03 NO: 00024



CLASS: 402	PRE/MBT %	100	COUNTY ROADS	11.35	ALBERT ROADS	5.50	Tax	139.41
SCHOOL: 69030	TV	11,355	LIBRARY	6.81	ALBERT PARKS/CEM	5.67	W Admin	1.39
JOHANNESBURG-LE AV		14,900	MCCOA	11.10	COP-ISD GENERAL	2.89	Due	140.80
M.CODE: COREL	SEV	14,900	MONT CO SHERIFF	11.35	COP-ISD SP ED	9.43	Intrst	
			MSU EXTENSION	2.83	COP-ISD EX SP ED	7.16	Total	
			ALBERT TWP OPER	7.41	F/A REAL,ALBERT FI	57.91		

PROP. ADDR: 5796 KING RD-VACANT  
T29N R1E SEC 2 W½ OF E½ OF W½ OF S½ OF NE¼ PCL 3

MULLINS DANIEL & KRISTIN  
5796 KING RD  
LEWISTON MI 49756

001-002-000-035-04 ----- 001-002-000-035-04 NO: 00025



CLASS: 402	PRE/MBT %	100	COUNTY ROADS	11.35	ALBERT ROADS	5.50	Tax	139.41
SCHOOL: 69030	TV	11,355	LIBRARY	6.81	ALBERT PARKS/CEM	5.67	W Admin	1.39
JOHANNESBURG-LE AV		15,000	MCCOA	11.10	COP-ISD GENERAL	2.89	Due	140.80
M.CODE: COREL	SEV	15,000	MONT CO SHERIFF	11.35	COP-ISD SP ED	9.43	Intrst	
			MSU EXTENSION	2.83	COP-ISD EX SP ED	7.16	Total	
			ALBERT TWP OPER	7.41	F/A REAL,ALBERT FI	57.91		

PROP. ADDR: 5796 KING RD-VACANT  
T29N R1E SEC 2 E½ OF E½ OF W½ OF S½ OF NE¼ PCL 4

MULLINS DANIEL & KRISTIN  
5796 KING RD  
LEWISTON MI 49756

001-002-000-035-05 ----- 001-002-000-035-05 NO: 00026



CLASS: 401	PRE/MBT %	100	COUNTY ROADS	95.75	ALBERT ROADS	46.40	Tax	1,176.10
SCHOOL: 69030	TV	95,757	LIBRARY	57.45	ALBERT PARKS/CEM	47.87	W Admin	11.76
JOHANNESBURG-LE AV		162,700	MCCOA	93.66	COP-ISD GENERAL	24.44	Due	1,187.86
M.CODE: COREL	SEV	162,700	MONT CO SHERIFF	95.75	COP-ISD SP ED	79.56	Intrst	
			MSU EXTENSION	23.93	COP-ISD EX SP ED	60.41	Total	
			ALBERT TWP OPER	62.52	F/A REAL,ALBERT FI	488.36		

PROP. ADDR: 5796 KING RD  
T29N R1E SEC 2 W½ OF W½ OF E½ OF S½ OF NE¼ PCL 5

MULLINS DANIEL & KRISTIN  
5796 KING RD  
LEWISTON MI 49756

001-002-000-035-06 ----- 001-002-000-035-06 NO: 00027



CLASS: 402	PRE/MBT %	0	COUNTY ROADS	11.46	ALBERT ROADS	5.55	Tax	140.76
SCHOOL: 69030	TV	11,466	LIBRARY	6.87	ALBERT PARKS/CEM	5.73	W Admin	1.40
JOHANNESBURG-LE AV		15,000	MCCOA	11.21	COP-ISD GENERAL	2.92	Due	142.16
M.CODE:	SEV	15,000	MONT CO SHERIFF	11.46	COP-ISD SP ED	9.52	Intrst	
			MSU EXTENSION	2.86	COP-ISD EX SP ED	7.23	Total	
			ALBERT TWP OPER	7.48	F/A REAL,ALBERT FI	58.47		

PROP. ADDR: KING RD  
T29N R1E SEC 2 E ½ OF W½ OF SE¼ OF NE¼ 4 FRL 2003 SPLIT  
FROM 001-002-000-035-00

AGREN THOMAS  
5355 AGREN ROAD  
LEWISTON MI 49756



ALBERT TOWNSHIP  
Real & Personal Property  
Spec. Population: Ad Valorem+Special Acts

Parcel # Valuations Tax Heading Amount Tax Heading Amount --- Totals ---  
001-002-000-035-07 ----- 001-002-000-035-07 NO: 00028



CLASS: 402	PRE/MBT %	0	COUNTY ROADS	11.46	ALBERT ROADS	5.55	Tax	140.76
SCHOOL: 69030	TV	11,466	LIBRARY	6.87	ALBERT PARKS/CEM	5.73	W Admin	1.40
JOHANNESBURG-LE	AV	15,000	MCCOA	11.21	COP-ISD GENERAL	2.92	Due	142.16
M.CODE:	SEV	15,000	MONT CO SHERIFF	11.46	COP-ISD SP ED	9.52	Intrst	
			MSU EXTENSION	2.86	COP-ISD EX SP ED	7.23	Total	
			ALBERT TWP OPER	7.48	F/A REAL,ALBERT FI	58.47		

PROP. ADDR: KING RD  
T29N R1E SEC 2 W 1/2 OF E 1/2 OF E 1/2 OF S 1/2 OF NE 1/4

BIDOUL CONNIE  
6901 BAILEY RD  
BROWN CITY MI 48416

001-002-000-035-08 ----- 001-002-000-035-08 NO: 00029



CLASS: 402	PRE/MBT %	0	COUNTY ROADS	11.46	ALBERT ROADS	5.55	Tax	140.76
SCHOOL: 69030	TV	11,466	LIBRARY	6.87	ALBERT PARKS/CEM	5.73	W Admin	1.40
JOHANNESBURG-LE	AV	15,000	MCCOA	11.21	COP-ISD GENERAL	2.92	Due	142.16
M.CODE:	SEV	15,000	MONT CO SHERIFF	11.46	COP-ISD SP ED	9.52	Intrst	
			MSU EXTENSION	2.86	COP-ISD EX SP ED	7.23	Total	
			ALBERT TWP OPER	7.48	F/A REAL,ALBERT FI	58.47		

PROP. ADDR: KING RD  
T29N R1E SEC 2 E 1/2 OF E 1/2 OF E 1/2 OF S 1/2 OF NE 1/4

WORTINGER JACK R  
14752 AGNES ST  
SOUTHGATE MI 48195

001-002-000-035-10 ----- 001-002-000-035-10 NO:



CLASS: 001	PRE/MBT %	100	COUNTY ROADS	0.00	ALBERT ROADS	0.00	Tax	0.00
SCHOOL: 69030	TV	0	LIBRARY	0.00	ALBERT PARKS/CEM	0.00	W Admin	0.00
JOHANNESBURG-LE	AV	0	MCCOA	0.00	COP-ISD GENERAL	0.00	Due	0.00
M.CODE:	SEV	0	MONT CO SHERIFF	0.00	COP-ISD SP ED	0.00	Intrst	
			MSU EXTENSION	0.00	COP-ISD EX SP ED	0.00	Total	
			ALBERT TWP OPER	0.00				

PROP. ADDR: 5530 KING RD  
MAP NUM: 2023 RETIRE  
T29N R1E SEC 2 PT OF W 1/2 OF W 1/2 OF S 1/2 OF NE 1/4

KING NEILA M  
5530 KING RD  
LEWISTON MI 49756

ALBERT TOWNSHIP  
Real & Personal Property  
Spec. Population: Ad Valorem+Special Acts

Parcel # Valuations Tax Heading Amount Tax Heading Amount --- Totals ---  
001-002-000-035-11 ----- 001-002-000-035-11 NO: 00030



CLASS	PRE/MBT %	Valuations	Tax Heading	Amount	Tax Heading	Amount		Totals
401		100	COUNTY ROADS	66.70	ALBERT ROADS	32.32	Tax	819.29
SCHOOL: 69030	TV	66,707	LIBRARY	40.02	ALBERT PARKS/CEM	33.35	W Admin	8.19
JOHANNESBURG-LE	AV	122,000	MCCOA	65.25	COP-ISD GENERAL	17.03	Due	827.48
M.CODE:	SEV	122,000	MONT CO SHERIFF	66.70	COP-ISD SP ED	55.42	Intrst	
			MSU EXTENSION	16.67	COP-ISD EX SP ED	42.08	Total	
			ALBERT TWP OPER	43.55	F/A REAL,ALBERT FI	340.20		

PROP. ADDR: 5530 KING RD  
 MAP NUM: 2023 NEW  
 T29N R1E SEC 2 COM W 1/4 COR SEC 2, THE N89D 27' 4"E  
 2468.33 FT TO POB; TH N 0D 38' 11" W 1306.94 FT; TH N 89D 45'  
 13" E 166.83 FT; TH CONT N 89D 20' 27" E 228.82 FT; TH S 10D  
 37' 46" E 901.42 FT; TH S 0D 34' 14" E 243.46 FT; TH S 16D 50'  
 11" W 184.05 FT; TH S 89D 27' 4" W 329.85 FT; TH CONT S 89D  
 27' 4" W 166.67 FT TO POB. CONT 14.85 ACRES SPLIT FROM  
 001-002-000-170-00 AND COMBINED WITH 001-002-000-035-10 ON  
 12/31/22

KING NEILA M &  
RICK HEIDI C JT  
5530 KING RD  
LEWISTON MI 49756

001-002-000-050-00 ----- 001-002-000-050-00 NO: 00031



CLASS	PRE/MBT %	Valuations	Tax Heading	Amount	Tax Heading	Amount		Totals
402		0	COUNTY ROADS	17.64	ALBERT ROADS	8.55	Tax	216.71
SCHOOL: 69030	TV	17,649	LIBRARY	10.58	ALBERT PARKS/CEM	8.82	W Admin	2.16
JOHANNESBURG-LE	AV	24,000	MCCOA	17.26	COP-ISD GENERAL	4.50	Due	218.87
M.CODE:	SEV	24,000	MONT CO SHERIFF	17.64	COP-ISD SP ED	14.66	Intrst	
			MSU EXTENSION	4.41	COP-ISD EX SP ED	11.13	Total	
			ALBERT TWP OPER	11.52	F/A REAL,ALBERT FI	90.00		

PROP. ADDR:  
 T29N R1E SEC 2 E 1/2 OF NE 1/4 OF NW 1/4  
 HAMILTON TODD  
 PO BOX 1116  
 LEWISTON MI 49756

001-002-000-060-00 ----- 001-002-000-060-00 NO: 00032



CLASS	PRE/MBT %	Valuations	Tax Heading	Amount	Tax Heading	Amount		Totals
401		0	COUNTY ROADS	31.74	ALBERT ROADS	15.38	Tax	389.85
SCHOOL: 69030	TV	31,745	LIBRARY	19.04	ALBERT PARKS/CEM	15.87	W Admin	3.89
JOHANNESBURG-LE	AV	45,600	MCCOA	31.05	COP-ISD GENERAL	8.10	Due	393.74
M.CODE:	SEV	45,600	MONT CO SHERIFF	31.74	COP-ISD SP ED	26.37	Intrst	
			MSU EXTENSION	7.93	COP-ISD EX SP ED	20.02	Total	
			ALBERT TWP OPER	20.72	F/A REAL,ALBERT FI	161.89		

PROP. ADDR: 5345 ANDERGOOD RD  
 T29N R1E SEC 2 E 1/2 OF W 1/2 OF NE 1/4 OF NW 1/4  
 HAMILTON TODD &  
 CURL JENNIFER JT  
 PO BOX 1116  
 LEWISTON MI 49756

ALBERT TOWNSHIP  
Real & Personal Property  
Spec. Population: Ad Valorem+Special Acts

Parcel # Valuations Tax Heading Amount Tax Heading Amount --- Totals ---  
001-002-000-070-00 ----- 001-002-000-070-00 NO: 00033



CLASS	PRE/MBT %	Valuations	Tax Heading	Amount	Tax Heading	Amount		Totals
402	100	8,072	COUNTY ROADS	8.07	ALBERT ROADS	3.91	Tax	99.10
69030	TV	8,072	LIBRARY	4.84	ALBERT PARKS/CEM	4.03	W Admin	0.99
LE	AV	14,100	MCCOA	7.89	COP-ISD GENERAL	2.06	Due	100.09
SEV	SEV	14,100	MONT CO SHERIFF	8.07	COP-ISD SP ED	6.70	Intrst	
			MSU EXTENSION	2.01	COP-ISD EX SP ED	5.09	Total	
			ALBERT TWP OPER	5.27	F/A REAL,ALBERT FI	41.16		

PROP. ADDR:  
T29N R1E SEC 2 W 1/2 OF W 1/2 OF NE 1/4 OF NW 1/4

WASSMANN SCOTT & TRUDY  
PO BOX 242  
LEWISTON MI 49756

001-002-000-080-00 ----- 001-002-000-080-00 NO:



CLASS	PRE/MBT %	Valuations	Tax Heading	Amount	Tax Heading	Amount		Totals
001	100	0.00	COUNTY ROADS	0.00	ALBERT ROADS	0.00	Tax	0.00
69030	TV	0	LIBRARY	0.00	ALBERT PARKS/CEM	0.00	W Admin	0.00
LE	AV	0	MCCOA	0.00	COP-ISD GENERAL	0.00	Due	0.00
SEV	SEV	0	MONT CO SHERIFF	0.00	COP-ISD SP ED	0.00	Intrst	
			MSU EXTENSION	0.00	COP-ISD EX SP ED	0.00	Total	
			ALBERT TWP OPER	0.00				

PROP. ADDR: 6945 CO RD 491  
MAP NUM: 2022 RETIRE  
T29N R1E SEC 2 N1/2 OF N1/2 OF W1/2 OF NW1/4 OF NW1/4 ACT 135 PA  
G83-02629

HART MARK A & ANGELA M ET AL  
6945 CO RD 491  
LEWISTON MI 49756

001-002-000-080-10 ----- 001-002-000-080-10 NO: 00034



CLASS	PRE/MBT %	Valuations	Tax Heading	Amount	Tax Heading	Amount		Totals
401	100	86,419	COUNTY ROADS	0.00	ALBERT ROADS	0.00	Tax	0.00
69030	TV	86,419	LIBRARY	0.00	ALBERT PARKS/CEM	0.00	W Admin	0.00
LE	AV	153,400	MCCOA	0.00	COP-ISD GENERAL	0.00	Due	0.00
SEV	SEV	153,400	MONT CO SHERIFF	0.00	COP-ISD SP ED	0.00	Intrst	
			MSU EXTENSION	0.00	COP-ISD EX SP ED	0.00	Total	
			ALBERT TWP OPER	0.00	F/A REAL,ALBERT FI	0.00		

PROP. ADDR: 6945 CO RD 491  
MAP NUM: 23BOR-V09  
T29N R1E SEC 2 N1/2 OF W1/2 OF NW1/4 OF NW1/4 ACT 135 PA G83-02629  
COMBINED W 001-002-090-00 11/2021

HART MARK A & ANGELA M ET AL  
6945 CO RD 491  
LEWISTON MI 49756

ALBERT TOWNSHIP  
Real & Personal Property  
Spec. Population: Ad Valorem+Special Acts

Parcel # Valuations Tax Heading Amount Tax Heading Amount --- Totals ---  
001-002-000-090-00 ----- 001-002-000-090-00 NO:



CLASS	PRE/MBT %	Valuations	Tax Heading	Amount	Tax Heading	Amount		Totals
001	100	0.00	COUNTY ROADS	0.00	ALBERT ROADS	0.00	Tax	0.00
69030	0	0.00	LIBRARY	0.00	ALBERT PARKS/CEM	0.00	W Admin	0.00
JOHANNESBURG-LE AV	0	0.00	MCCOA	0.00	COP-ISD GENERAL	0.00	Due	0.00
M.CODE: SEV	0	0.00	MONT CO SHERIFF	0.00	COP-ISD SP ED	0.00	Intrst	
		0.00	MSU EXTENSION	0.00	COP-ISD EX SP ED	0.00	Total	
		0.00	ALBERT TWP OPER	0.00				

PROP. ADDR: CO RD 491 HART MARK A & ANGELA M ET AL  
MAP NUM: 2022 RETIRE 6945 CO RD 491  
T29 N1E SEC 2 S 1/2 OF N 1/2 OF W 1/2 OF NW 1/4 OF NW 1/4 LEWISTON MI 49756

001-002-000-100-00 ----- 001-002-000-100-00 NO: 00035



CLASS	PRE/MBT %	Valuations	Tax Heading	Amount	Tax Heading	Amount		Totals
401	100	65.52	COUNTY ROADS	65.52	ALBERT ROADS	31.75	Tax	804.76
69030	65,523	39.31	LIBRARY	39.31	ALBERT PARKS/CEM	32.76	W Admin	8.04
JOHANNESBURG-LE AV	111,500	64.09	MCCOA	64.09	COP-ISD GENERAL	16.72	Due	812.80
M.CODE: SEV	111,500	65.52	MONT CO SHERIFF	65.52	COP-ISD SP ED	54.44	Intrst	
		16.38	MSU EXTENSION	16.38	COP-ISD EX SP ED	41.33	Total	
		42.78	ALBERT TWP OPER	42.78	F/A REAL,ALBERT FI	334.16		

PROP. ADDR: 6795 CO RD 491 HOFER KIMBERLY L L/E  
T29 N1E SEC 2 S 1/2 OF W 1/2 OF NW 1/4 OF NW 1/4 LESS THE 6795 CO RD 491  
WESTERLY 30' OF THE NORTH 112' OF THE WEST 112' OF THE EAST LEWISTON MI 49756  
1/2 OF THE NORTHWEST 1/4 OF THE NORTHWEST FRACTIONAL 1/4 OF SEC 2 T29 R1E.

001-002-000-110-00 ----- 001-002-000-110-00 NO:



CLASS	PRE/MBT %	Valuations	Tax Heading	Amount	Tax Heading	Amount		Totals
401	100	0.00	COUNTY ROADS	0.00	ALBERT ROADS	0.00	Tax	0.00
69030	0	0.00	LIBRARY	0.00	ALBERT PARKS/CEM	0.00	W Admin	0.00
JOHANNESBURG-LE AV	0	0.00	MCCOA	0.00	COP-ISD GENERAL	0.00	Due	0.00
M.CODE: SEV	0	0.00	MONT CO SHERIFF	0.00	COP-ISD SP ED	0.00	Intrst	
		0.00	MSU EXTENSION	0.00	COP-ISD EX SP ED	0.00	Total	
		0.00	ALBERT TWP OPER	0.00	F/A REAL,ALBERT FI	0.00		

PROP. ADDR: 5183 ANDERGOOD RD MOWERY STEPHEN A  
MAP NUM: MBOR24-PV05 5183 ANDERGOOD RD  
T29 N1E SEC 2 N1/2 OF W1/2 OF E1/2 OF NW1/4 OF NW 1/4 AND THE LEWISTON MI 49756  
WESTERLY 30' OF THE NORTH 112' OF THE WEST 112' OF THE EAST  
1/2 OF THE NORTHWEST 1/4 OF THE NORTHWEST FRACTIONAL 1/4 OF SEC 2 T29 R1E.

ALBERT TOWNSHIP  
Real & Personal Property  
Spec. Population: Ad Valorem+Special Acts

Parcel # Valuations Tax Heading Amount Tax Heading Amount --- Totals ---  
001-002-000-115-00 ----- 001-002-000-115-00 NO: 00036



CLASS: 401	PRE/MBT %	100	COUNTY ROADS	23.80	ALBERT ROADS	11.53	Tax	292.31
SCHOOL: 69030	TV	23,800	LIBRARY	14.28	ALBERT PARKS/CEM	11.90	W Admin	2.92
JOHANNESBURG-LE	AV	23,800	MCCOA	23.28	COP-ISD GENERAL	6.07	Due	295.23
M.CODE:	SEV	23,800	MONT CO SHERIFF	23.80	COP-ISD SP ED	19.77	Intrst	
			MSU EXTENSION	5.95	COP-ISD EX SP ED	15.01	Total	
			ALBERT TWP OPER	15.54	F/A REAL,ALBERT FI	121.38		

PROP. ADDR: 6797 CO RD 491 LAFORM RONALD W  
T29N R1E SEC 2 S 1/2 OF W 1/2 OF E 1/2 OF NW 1/4 OF NW 1/4 ALSO 6797 CO RD 491  
EASMT OF RECORD LEWISTON MI 49756

001-002-000-120-00 ----- 001-002-000-120-00 NO: 00037



CLASS: 401	PRE/MBT %	100	COUNTY ROADS	43.65	ALBERT ROADS	21.15	Tax	536.18
SCHOOL: 69030	TV	43,659	LIBRARY	26.19	ALBERT PARKS/CEM	21.82	W Admin	5.36
JOHANNESBURG-LE	AV	56,500	MCCOA	42.70	COP-ISD GENERAL	11.14	Due	541.54
M.CODE:	SEV	56,500	MONT CO SHERIFF	43.65	COP-ISD SP ED	36.27	Intrst	
			MSU EXTENSION	10.91	COP-ISD EX SP ED	27.54	Total	
			ALBERT TWP OPER	28.50	F/A REAL,ALBERT FI	222.66		

PROP. ADDR: 5225 ANDERGOOD RD WASSMANN SCOTT A & TRUDY  
T29N R1E SEC 2 E 1/2 OF E 1/2 OF NW 1/4 OF NW 1/4; ALSO, E PO BOX 242  
36.OFT OF N 1/2 OF W 1/2 OF E 1/2 OF NW 1/4 OF NW 1/4. LEWISTON MI 49756

001-002-000-130-00 ----- 001-002-000-130-00 NO: 00038



CLASS: 402	PRE/MBT %	0	COUNTY ROADS	8.27	ALBERT ROADS	4.01	Tax	101.61
SCHOOL: 69030	TV	8,279	LIBRARY	4.96	ALBERT PARKS/CEM	4.13	W Admin	1.01
JOHANNESBURG-LE	AV	15,200	MCCOA	8.09	COP-ISD GENERAL	2.11	Due	102.62
M.CODE:	SEV	15,200	MONT CO SHERIFF	8.27	COP-ISD SP ED	6.87	Intrst	
			MSU EXTENSION	2.06	COP-ISD EX SP ED	5.22	Total	
			ALBERT TWP OPER	5.40	F/A REAL,ALBERT FI	42.22		

PROP. ADDR: TROMBLEY RAYMOND JR & PAULETTE L/E  
T29N R1E SEC 2 N 1/2 OF N 1/2 OF SW 1/4 OF NW 1/4 75800 CLOSS ROAD  
RICHMOND MI 48062

001-002-000-140-00 ----- 001-002-000-140-00 NO: 00039



CLASS: 401	PRE/MBT %	100	COUNTY ROADS	87.88	ALBERT ROADS	42.58	Tax	1,079.42
SCHOOL: 69030	TV	87,885	LIBRARY	52.73	ALBERT PARKS/CEM	43.94	W Admin	10.79
JOHANNESBURG-LE	AV	100,200	MCCOA	85.96	COP-ISD GENERAL	22.43	Due	1,090.21
M.CODE:	SEV	100,200	MONT CO SHERIFF	87.88	COP-ISD SP ED	73.02	Intrst	
			MSU EXTENSION	21.97	COP-ISD EX SP ED	55.44	Total	
			ALBERT TWP OPER	57.38	F/A REAL,ALBERT FI	448.21		

PROP. ADDR: 6655 CO RD 491 MILLER PAUL & ROSE  
T29N R1E SEC 2 S 1/2 OF N 1/2 OF SW 1/4 OF NW 1/4 6655 CO RD 491  
LEWISTON MI 49756

ALBERT TOWNSHIP  
Real & Personal Property  
Spec. Population: Ad Valorem+Special Acts

Parcel # Valuations Tax Heading Amount Tax Heading Amount --- Totals ---  
001-002-000-150-02 ----- 001-002-000-150-02 NO: 00040



CLASS: 402	PRE/MBT %	100	COUNTY ROADS	3.52	ALBERT ROADS	1.70	Tax	43.28
SCHOOL: 69030	TV	3,528	LIBRARY	2.11	ALBERT PARKS/CEM	1.76	W Admin	0.43
JOHANNESBURG-LE	AV	4,100	MCCOA	3.45	COP-ISD GENERAL	0.90	Due	43.71
M.CODE: SEV		4,100	MONT CO SHERIFF	3.52	COP-ISD SP ED	2.93	Intrst	
			MSU EXTENSION	0.88	COP-ISD EX SP ED	2.22	Total	
			ALBERT TWP OPER	2.30	F/A REAL,ALBERT FI	17.99		

PROP. ADDR: TROMBLEY GARRY D & CARRIE L  
 T29N R1E SEC 2 COM AT W ¼ COR TH N 165.04 FT TO POB,TH 6645 CO RD 491  
 CONT N 165.04 FT,TH N 89° E 657.15 FT,TH S 164.59 FT,TH S 89° LEWISTON MI 49756  
 W 657.90 FT TO POB PT OF W ½ OF S ½ OF SW ¼ OF NW ¼ PCL 2

001-002-000-150-03 ----- 001-002-000-150-03 NO: 00041



CLASS: 402	PRE/MBT %	100	COUNTY ROADS	3.52	ALBERT ROADS	1.70	Tax	43.28
SCHOOL: 69030	TV	3,528	LIBRARY	2.11	ALBERT PARKS/CEM	1.76	W Admin	0.43
JOHANNESBURG-LE	AV	4,100	MCCOA	3.45	COP-ISD GENERAL	0.90	Due	43.71
M.CODE: SEV		4,100	MONT CO SHERIFF	3.52	COP-ISD SP ED	2.93	Intrst	
			MSU EXTENSION	0.88	COP-ISD EX SP ED	2.22	Total	
			ALBERT TWP OPER	2.30	F/A REAL,ALBERT FI	17.99		

PROP. ADDR: TROMBLEY GARRY D & CARRIE L  
 T29N R1E SEC 2 COM AT W ¼ COR TH N 165.04 FT TH N 89° E 6645 CO RD 491  
 657.90 FT TH S 164.59 FT TH S 89° W 658.65 FT TO POB PCL 1 LEWISTON MI 49756

001-002-000-150-05 ----- 001-002-000-150-05 NO: 00042



CLASS: 401	PRE/MBT %	100	COUNTY ROADS	62.43	ALBERT ROADS	30.25	Tax	766.80
SCHOOL: 69030	TV	62,434	LIBRARY	37.46	ALBERT PARKS/CEM	31.21	W Admin	7.66
JOHANNESBURG-LE	AV	100,000	MCCOA	61.07	COP-ISD GENERAL	15.93	Due	774.46
M.CODE: COREL	SEV	100,000	MONT CO SHERIFF	62.43	COP-ISD SP ED	51.87	Intrst	
			MSU EXTENSION	15.60	COP-ISD EX SP ED	39.38	Total	
			ALBERT TWP OPER	40.76	F/A REAL,ALBERT FI	318.41		

PROP. ADDR: 6645 CO RD 491 TROMBLEY GARRY & CARRIE  
 T29N R1E SEC 2 COM AT W 1/4 COR TH N 495.12 FT TO POB TH CONT 6645 CO RD 491  
 N 165.04 FT TH N 89 DEG 40 MIN 22 SEC E 655.67 FT TH S 164.59 LEWISTON MI 49756  
 FT TH S 89 DEG 37 MIN 57 SEC W 656.40 FT TO POB PART OF W 1/2  
 OF S 1/2 OF SW 1/4 OF NW 1/4 PARCEL # 4. ALSO T29N R1E SEC 2  
 COM AT W 1/4 COR TH N 330.08 FT TO POB TH CONT N 165.04 FT TH  
 N 89 DEG 37 MIN 57 SEC E 656.40 FT TH S 164.59 FT TH S 89 DEG  
 35 MIN 38 SEC W 657.15 FT TO POB PART OF W 1/2 OF S 1/2 OF SW  
 1/4 OF NW 1/4 PARCEL # 3

ALBERT TOWNSHIP  
Real & Personal Property  
Spec. Population: Ad Valorem+Special Acts

Parcel # Valuations Tax Heading Amount Tax Heading Amount --- Totals ---  
001-002-000-160-00 ----- 001-002-000-160-00 NO: 00043



CLASS	PRE/MBT %	Valuations	Tax Heading	Amount	Tax Heading	Amount		Totals
401	0		COUNTY ROADS	27.78	ALBERT ROADS	13.46	Tax	341.25
SCHOOL: 69030	TV	27,788	LIBRARY	16.67	ALBERT PARKS/CEM	13.89	W Admin	3.41
JOHANNESBURG-LE	AV	43,600	MCCOA	27.18	COP-ISD GENERAL	7.09	Due	344.66
M.CODE: SEV		43,600	MONT CO SHERIFF	27.78	COP-ISD SP ED	23.08	Intrst	
			MSU EXTENSION	6.94	COP-ISD EX SP ED	17.53	Total	
			ALBERT TWP OPER	18.14	F/A REAL,ALBERT FI	141.71		

PROP. ADDR: 5150 KING RD  
T29N R1E SEC 2 E 1/2 OF S 1/2 OF SW 1/4 OF NW 1/4

ROZMIAREK JOSEPH  
9277 ARMSTRONG ROAD  
NEWPORT MI 48166

001-002-000-170-00 ----- 001-002-000-170-00 NO:



CLASS	PRE/MBT %	Valuations	Tax Heading	Amount	Tax Heading	Amount		Totals
001	0		COUNTY ROADS	0.00	ALBERT ROADS	0.00	Tax	0.00
SCHOOL: 69030	TV	0	LIBRARY	0.00	ALBERT PARKS/CEM	0.00	W Admin	0.00
JOHANNESBURG-LE	AV	0	MCCOA	0.00	COP-ISD GENERAL	0.00	Due	0.00
M.CODE: SEV		0	MONT CO SHERIFF	0.00	COP-ISD SP ED	0.00	Intrst	
			MSU EXTENSION	0.00	COP-ISD EX SP ED	0.00	Total	
			ALBERT TWP OPER	0.00				

PROP. ADDR:  
MAP NUM: 2023 RETIRE  
T29N R1E SEC 2 SE¼ OF NW¼ AND W½ OF NE¼ OF SW¼

ARMSTRONG DOROTHY TRUST  
C/O JOHN OR MARILYN NAGY  
2085 E WARDLOW ROAD  
HIGHLAND MI 48356

001-002-000-170-01 ----- 001-002-000-170-01 NO: 00044



CLASS	PRE/MBT %	Valuations	Tax Heading	Amount	Tax Heading	Amount		Totals
402	0		COUNTY ROADS	28.87	ALBERT ROADS	13.99	Tax	354.61
SCHOOL: 69030	TV	28,875	LIBRARY	17.32	ALBERT PARKS/CEM	14.43	W Admin	3.54
JOHANNESBURG-LE	AV	35,500	MCCOA	28.24	COP-ISD GENERAL	7.37	Due	358.15
M.CODE: SEV		35,500	MONT CO SHERIFF	28.87	COP-ISD SP ED	23.99	Intrst	
			MSU EXTENSION	7.21	COP-ISD EX SP ED	18.21	Total	
			ALBERT TWP OPER	18.85	F/A REAL,ALBERT FI	147.26		

PROP. ADDR:  
MAP NUM: 2023 NEW  
T29N R1E SEC 2 COM W 1/4 COR SEC 2; TH N 89D 27' 4" E  
1317.5 FT TO POB; N 0D 5' 43" W 1312.99 FT; TH N 89D 45' 13" E  
1138.45 FT; TH S 0D 38' 11" E 1306.94 FT; TH S 89D 27' 4" W  
1150.83 FT TO POB. CONT 34.42 ACRES SPLIT FROM  
001-002-000-170-00 ON 12/31/22

NAGY RAYMOND P & NANCY H/W  
13013 NORMAN RD  
BROCKWAY MI 48097

ALBERT TOWNSHIP  
Real & Personal Property  
Spec. Population: Ad Valorem+Special Acts

Parcel # Valuations Tax Heading Amount Tax Heading Amount --- Totals ---  
001-002-000-170-02 ----- 001-002-000-170-02 NO: 00045



CLASS: 402	PRE/MBT %	0	COUNTY ROADS	24.00	ALBERT ROADS	11.63	Tax	294.77
SCHOOL: 69030	TV	24,000	LIBRARY	14.40	ALBERT PARKS/CEM	12.00	W Admin	2.94
JOHANNESBURG-LE	AV	24,000	MCCOA	23.47	COP-ISD GENERAL	6.12	Due	297.71
M.CODE:	SEV	24,000	MONT CO SHERIFF	24.00	COP-ISD SP ED	19.94	Intrst	
			MSU EXTENSION	6.00	COP-ISD EX SP ED	15.14	Total	
			ALBERT TWP OPER	15.67	F/A REAL,ALBERT FI	122.40		

PROP. ADDR: NAGY JOHN A & MARILYN E  
MAP NUM: 2023 NEW 2085 E WARDLOW RD  
T29N R1E SEC 2 W 1/2 OF NE 1/4 OF SW 1/4 SPLIT FROM HIGHLAND MI 48356  
001-002-000-170-00 ON 12/31/22

001-002-000-180-01 ----- 001-002-000-180-01 NO: 00046



CLASS: 402	PRE/MBT %	0	COUNTY ROADS	25.09	ALBERT ROADS	12.16	Tax	308.18
SCHOOL: 69030	TV	25,095	LIBRARY	15.05	ALBERT PARKS/CEM	12.54	W Admin	3.08
JOHANNESBURG-LE	AV	31,700	MCCOA	24.54	COP-ISD GENERAL	6.40	Due	311.26
M.CODE:	SEV	31,700	MONT CO SHERIFF	25.09	COP-ISD SP ED	20.85	Intrst	
			MSU EXTENSION	6.27	COP-ISD EX SP ED	15.83	Total	
			ALBERT TWP OPER	16.38	F/A REAL,ALBERT FI	127.98		

PROP. ADDR: NAGY MARILYN ELAINE  
T29N R1E SEC 2 E 1/2 OF NE 1/4 OF SW 1/4 & W 1/2 OF W 1/2 OF NW 1/4 OF SE 1/4 (2007 SPLIT FROM 001-002-000-180-00) 30A. HIGHLAND MI 48356

001-002-000-180-02 ----- 001-002-000-180-02 NO: 00047



CLASS: 402	PRE/MBT %	0	COUNTY ROADS	25.09	ALBERT ROADS	12.16	Tax	308.18
SCHOOL: 69030	TV	25,095	LIBRARY	15.05	ALBERT PARKS/CEM	12.54	W Admin	3.08
JOHANNESBURG-LE	AV	31,700	MCCOA	24.54	COP-ISD GENERAL	6.40	Due	311.26
M.CODE:	SEV	31,700	MONT CO SHERIFF	25.09	COP-ISD SP ED	20.85	Intrst	
			MSU EXTENSION	6.27	COP-ISD EX SP ED	15.83	Total	
			ALBERT TWP OPER	16.38	F/A REAL,ALBERT FI	127.98		

PROP. ADDR: LAKES STATE LAND LLC  
T29N R1E SEC 2 E 1/4 OF NW 1/4 OF SE 1/4 2872 HUBBARDSTON RD  
PEWAMO MI 48873



ALBERT TOWNSHIP  
Real & Personal Property  
Spec. Population: Ad Valorem+Special Acts

Parcel # Valuations Tax Heading Amount Tax Heading Amount --- Totals ---  
001-002-000-190-00 ----- 001-002-000-190-00 NO: 00048



CLASS	PRE/MBT %	Tax Heading	Amount	Tax Heading	Amount		Totals
402	0	COUNTY ROADS	9.27	ALBERT ROADS	4.49	Tax	113.85
SCHOOL: 69030	TV 9,274	LIBRARY	5.56	ALBERT PARKS/CEM	4.63	W Admin	1.13
JOHANNESBURG-LE AV	19,400	MCCOA	9.07	COP-ISD GENERAL	2.36	Due	114.98
M.CODE: SEV	19,400	MONT CO SHERIFF	9.27	COP-ISD SP ED	7.70	Intrst	
		MSU EXTENSION	2.31	COP-ISD EX SP ED	5.85	Total	
		ALBERT TWP OPER	6.05	F/A REAL,ALBERT FI	47.29		

PROP. ADDR: SUTCLIFFE KATHLEEN ET AL  
T29N R1E SEC 2 N 1/2 OF NW 1/4 OF SW 1/4 LESS 40 RD E OF W 1/4 CAROLEN HOPE  
POST TH E 100 FT S 80 FT W 100 FT N 80 FT TO POB LESS. S 1/2 390 NS BRYNWOOD LANE  
OF S 1/2 OF N 1/2 OF NW 1/4 OF SW 1/4 PORTLAND OR 97229

001-002-000-200-00 ----- 001-002-000-200-00 NO: 00049



CLASS	PRE/MBT %	Tax Heading	Amount	Tax Heading	Amount		Totals
401	0	COUNTY ROADS	11.56	ALBERT ROADS	5.60	Tax	142.00
SCHOOL: 69030	TV 11,565	LIBRARY	6.93	ALBERT PARKS/CEM	5.78	W Admin	1.42
JOHANNESBURG-LE AV	19,300	MCCOA	11.31	COP-ISD GENERAL	2.95	Due	143.42
M.CODE: SEV	19,300	MONT CO SHERIFF	11.56	COP-ISD SP ED	9.60	Intrst	
		MSU EXTENSION	2.89	COP-ISD EX SP ED	7.29	Total	
		ALBERT TWP OPER	7.55	F/A REAL,ALBERT FI	58.98		

PROP. ADDR: 5141 KING RD OLIVER DANNY  
T29N R1E SEC 2 BEG. 40 RDS E OF W 1/4 POST, TH E 100 FT S 80 10121 N 1000 W  
FT W 100 FT N 80 FT TO POB PART OF N 1/2 OF NW 1/4 DEMOTTE IN 46310

001-002-000-210-00 ----- 001-002-000-210-00 NO: 00050



CLASS	PRE/MBT %	Tax Heading	Amount	Tax Heading	Amount		Totals
401	100	COUNTY ROADS	42.36	ALBERT ROADS	20.53	Tax	520.32
SCHOOL: 69030	TV 42,365	LIBRARY	25.41	ALBERT PARKS/CEM	21.18	W Admin	5.20
JOHANNESBURG-LE AV	71,800	MCCOA	41.44	COP-ISD GENERAL	10.81	Due	525.52
M.CODE: SEV	71,800	MONT CO SHERIFF	42.36	COP-ISD SP ED	35.20	Intrst	
		MSU EXTENSION	10.59	COP-ISD EX SP ED	26.72	Total	
		ALBERT TWP OPER	27.66	F/A REAL,ALBERT FI	216.06		

PROP. ADDR: 6359 CO RD 491 LONG GLORIA J  
T29N R1E SEC 2 N 1/2 OF S 1/2 OF NW 1/4 OF SW 1/4 ALSO S 1/2 6359 CO RD 491  
OF S 1/2 OF N 1/2 OF NW 1/4 OF SW 1/4 LEWISTON MI 49756

ALBERT TOWNSHIP  
Real & Personal Property  
Spec. Population: Ad Valorem+Special Acts

Parcel # Valuations Tax Heading Amount Tax Heading Amount --- Totals ---  
001-002-000-220-00 ----- 001-002-000-220-00 NO: 00051



CLASS: 401	PRE/MBT %	100	COUNTY ROADS	50.11	ALBERT ROADS	24.28	Tax	615.50
SCHOOL: 69030	TV	50,116	LIBRARY	30.06	ALBERT PARKS/CEM	25.05	W Admin	6.15
JOHANNESBURG-LE	AV	89,700	MCCOA	49.02	COP-ISD GENERAL	12.79	Due	621.65
M.CODE: SEV		89,700	MONT CO SHERIFF	50.11	COP-ISD SP ED	41.64	Intrst	
			MSU EXTENSION	12.52	COP-ISD EX SP ED	31.61	Total	
			ALBERT TWP OPER	32.72	F/A REAL,ALBERT FI	255.59		

PROP. ADDR: 6275 CO RD 491  
T29N R1E SEC 2 S 1/2 OF S 1/2 OF NW 1/4 OF SW 1/4

BOYD WILLIAM H & LANA S  
6275 CO RD 491  
LEWISTON MI 49756

001-002-000-230-02 ----- 001-002-000-230-02 NO: 00052



CLASS: 401	PRE/MBT %	100	COUNTY ROADS	77.54	ALBERT ROADS	37.57	Tax	952.38
SCHOOL: 69030	TV	77,541	LIBRARY	46.52	ALBERT PARKS/CEM	38.77	W Admin	9.52
JOHANNESBURG-LE	AV	134,500	MCCOA	75.85	COP-ISD GENERAL	19.79	Due	961.90
M.CODE: CAPIT	SEV	134,500	MONT CO SHERIFF	77.54	COP-ISD SP ED	64.42	Intrst	
			MSU EXTENSION	19.38	COP-ISD EX SP ED	48.92	Total	
			ALBERT TWP OPER	50.63	F/A REAL,ALBERT FI	395.45		

PROP. ADDR: 5166 AGREN RD  
T29N R1E SEC 2 PARCEL A. COM AT THE SW COR OF SEC 2. TH N 88 DEG 57 MIN 54 SEC E 658.89 FT ALG TH S LN OF SD SEC 2 AND C/L OF AGREN RD TO POB; TH N 00 DEG 31 MIN 17 SEC W 660.62 FT; TH N 89 DEG 06 MIN 19 SEC E 660.19 FT TO THE W N/S 1/8 LN; TH S 00 DEG 32 MIN 51 SEC E 659.00 FT ALG SD 1/8 LN TO THE S LN OF SD SEC AND C/L OF AGREN RD TH S 88 DEG 57 MIN 54 SEC W 660.50FT ALG SD SEC LN AND RD C/L TO POB. ALL BEING PART OF SW1/4 OF SW1/4. CONT 10AC M/L BEING DUBJECT TO EASEMENT OVER AND UP ON SOUTHERLY 33FT THEREOF FOR CTY RD PURPOSES.

JOHANSEN GUNN REV TRUST  
5166 AGREN RD  
LEWISTON MI 49756

001-002-000-230-03 ----- 001-002-000-230-03 NO: 00053



CLASS: 401	PRE/MBT %	100	COUNTY ROADS	97.70	ALBERT ROADS	47.34	Tax	1,200.00
SCHOOL: 69030	TV	97,700	LIBRARY	58.62	ALBERT PARKS/CEM	48.85	W Admin	12.00
JOHANNESBURG-LE	AV	97,700	MCCOA	95.57	COP-ISD GENERAL	24.94	Due	1,212.00
M.CODE: COREL	SEV	97,700	MONT CO SHERIFF	97.70	COP-ISD SP ED	81.17	Intrst	
			MSU EXTENSION	24.42	COP-ISD EX SP ED	61.63	Total	
			ALBERT TWP OPER	63.79	F/A REAL,ALBERT FI	498.27		

PROP. ADDR: 6205 CO RD 491  
MAP NUM: NEW 2019  
T29N R1E SEC 2 COM AT SW CORNER OF SEC 2; THENCE N 29'44" W 662.23' ALONG WEST LINE OF SEC TO POB. THENCE N 26'44" W 658.08' ALONG LINE; THENCE N89\*14'45" E 1318.16' ALONG 1/8 LINE; THENCE S 32'51" E 654.84' ALONG 1/8 LINE; THENCE S 89\*06'19" W 1318.77' TO WEST SEC LINE & POB

PARRETT JAMES D & KARI  
6205 CO RD 491  
LEWISTON MI 49756

ALBERT TOWNSHIP  
Real & Personal Property  
Spec. Population: Ad Valorem+Special Acts

Parcel # Valuations Tax Heading Amount Tax Heading Amount --- Totals ---  
001-002-000-230-04 ----- 001-002-000-230-04 NO: 00054



CLASS	PRE/MBT %	Valuations	Tax Heading	Amount	Tax Heading	Amount		Totals
402		100	COUNTY ROADS	11.57	ALBERT ROADS	5.60	Tax	142.11
SCHOOL: 69030	TV	11,576	LIBRARY	6.94	ALBERT PARKS/CEM	5.78	W Admin	1.42
JOHANNESBURG-LE	AV	15,200	MCCOA	11.32	COP-ISD GENERAL	2.95	Due	143.53
M.CODE:	SEV	15,200	MONT CO SHERIFF	11.57	COP-ISD SP ED	9.61	Intrst	
			MSU EXTENSION	2.89	COP-ISD EX SP ED	7.30	Total	
			ALBERT TWP OPER	7.55	F/A REAL,ALBERT FI	59.03		

PROP. ADDR: 6121 CO RD 491 BDM FARMS LLC  
MAP NUM: NEW 2019 2895 MARION STREET  
T29N R1E SEC 2 COM AT SW CORNER OF SEC 2 AS POB; THENCE 29'44" LEWISTON MI 49756  
W 662.23' ALONG WEST LINE OF SEC; THENCE N 89\*06'19" E  
658.58'; THENCE S 31'17" E 660.62' TO SOUTH SEC LINE; THENCE S  
88\*57'54" W 658.89' ALONG SOUTH LINE TO POB

001-002-000-260-00 ----- 001-002-000-260-00 NO: 00055



CLASS	PRE/MBT %	Valuations	Tax Heading	Amount	Tax Heading	Amount		Totals
402		0	COUNTY ROADS	8.27	ALBERT ROADS	4.01	Tax	101.61
SCHOOL: 69030	TV	8,279	LIBRARY	4.96	ALBERT PARKS/CEM	4.13	W Admin	1.01
JOHANNESBURG-LE	AV	15,200	MCCOA	8.09	COP-ISD GENERAL	2.11	Due	102.62
M.CODE:	SEV	15,200	MONT CO SHERIFF	8.27	COP-ISD SP ED	6.87	Intrst	
			MSU EXTENSION	2.06	COP-ISD EX SP ED	5.22	Total	
			ALBERT TWP OPER	5.40	F/A REAL,ALBERT FI	42.22		

PROP. ADDR: SCHEFFLER DARLENE  
T29N R1E SEC 2 W 1/2 OF W 1/2 OF SE 1/4 OF SW 1/4 6560 E BISCAYNE BLVD  
BRIGHTON MI 48114

001-002-000-270-01 ----- 001-002-000-270-01 NO: 00056



CLASS	PRE/MBT %	Valuations	Tax Heading	Amount	Tax Heading	Amount		Totals
401		100	COUNTY ROADS	58.13	ALBERT ROADS	28.17	Tax	714.04
SCHOOL: 69030	TV	58,139	LIBRARY	34.88	ALBERT PARKS/CEM	29.06	W Admin	7.14
JOHANNESBURG-LE	AV	107,100	MCCOA	56.87	COP-ISD GENERAL	14.84	Due	721.18
M.CODE:	SEV	107,100	MONT CO SHERIFF	58.13	COP-ISD SP ED	48.30	Intrst	
			MSU EXTENSION	14.53	COP-ISD EX SP ED	36.67	Total	
			ALBERT TWP OPER	37.96	F/A REAL,ALBERT FI	296.50		

PROP. ADDR: RAFFIN DONALD W & SANDRA LEE  
T29N R1E SEC 2 E 1/2 OF W 1/2 OF SE 1/4 OF SW 1/4 5350 AGREN RD  
LEWISTON MI 49756

ALBERT TOWNSHIP  
Real & Personal Property  
Spec. Population: Ad Valorem+Special Acts

Parcel # Valuations Tax Heading Amount Tax Heading Amount --- Totals ---  
001-002-000-270-02 ----- 001-002-000-270-02 NO:



CLASS	PRE/MBT %	Valuation	Tax Heading	Amount	Tax Heading	Amount		Totals
401	100		COUNTY ROADS	0.00	ALBERT ROADS	0.00	Tax	0.00
SCHOOL: 69030	TV	0	LIBRARY	0.00	ALBERT PARKS/CEM	0.00	W Admin	0.00
JOHANNESBURG-LE	AV	0	MCCOA	0.00	COP-isd GENERAL	0.00	Due	0.00
M.CODE: SEV	0		MONT CO SHERIFF	0.00	COP-isd SP ED	0.00	Intrst	
			MSU EXTENSION	0.00	COP-isd EX SP ED	0.00	Total	
			ALBERT TWP OPER	0.00	F/A REAL,ALBERT FI	0.00		

PROP. ADDR: 5416 AGREN RD FOLTTING PATRICIA A L/E  
MAP NUM: MBOR24-PV02 5416 AGREN RD  
T29N R1E SEC 2 W 1/2 OF E 1/2 OF SE 1/4 OF SW 1/4 (10 ACRES) LEWISTON MI 49756

001-002-000-280-00 ----- 001-002-000-280-00 NO: 00057



CLASS	PRE/MBT %	Valuation	Tax Heading	Amount	Tax Heading	Amount		Totals
401	100		COUNTY ROADS	89.80	ALBERT ROADS	43.51	Tax	1,102.97
SCHOOL: 69030	TV	89,800	LIBRARY	53.88	ALBERT PARKS/CEM	44.90	W Admin	11.02
JOHANNESBURG-LE	AV	89,800	MCCOA	87.84	COP-isd GENERAL	22.92	Due	1,113.99
M.CODE: COREL	SEV	89,800	MONT CO SHERIFF	89.80	COP-isd SP ED	74.61	Intrst	
			MSU EXTENSION	22.45	COP-isd EX SP ED	56.65	Total	
			ALBERT TWP OPER	58.63	F/A REAL,ALBERT FI	457.98		

PROP. ADDR: 5450 AGREN RD KLEIN MARIAH L  
T29N R1E SEC 2 E 1/2 OF E 1/2 OF SE 1/4 OF SW 1/4 5450 AGREN RD  
LEWISTON MI 49756

001-002-000-290-00 ----- 001-002-000-290-00 NO: 00058



CLASS	PRE/MBT %	Valuation	Tax Heading	Amount	Tax Heading	Amount		Totals
402	0		COUNTY ROADS	13.93	ALBERT ROADS	6.75	Tax	171.05
SCHOOL: 69030	TV	13,930	LIBRARY	8.35	ALBERT PARKS/CEM	6.96	W Admin	1.71
JOHANNESBURG-LE	AV	24,000	MCCOA	13.62	COP-isd GENERAL	3.55	Due	172.76
M.CODE: SEV	24,000		MONT CO SHERIFF	13.93	COP-isd SP ED	11.57	Intrst	
			MSU EXTENSION	3.48	COP-isd EX SP ED	8.78	Total	
			ALBERT TWP OPER	9.09	F/A REAL,ALBERT FI	71.04		

PROP. ADDR: 5801 KING RD WALENCIK SHARON REV TRUST  
T29N R1E SEC 2 W 1/2 OF NE 1/4 OF SE 1/4 1840 ALTON CIRCLE  
COMMERCE TWP MI 48390

ALBERT TOWNSHIP  
Real & Personal Property  
Spec. Population: Ad Valorem+Special Acts

Parcel # Valuations Tax Heading Amount Tax Heading Amount --- Totals ---  
001-002-000-290-01 ----- 001-002-000-290-01 NO: 00059



CLASS	PRE/MBT %	Valuations	Tax Heading	Amount	Tax Heading	Amount		Totals
401	100	100	COUNTY ROADS	102.16	ALBERT ROADS	49.50	Tax	1,254.82
SCHOOL: 69030	TV	102,165	LIBRARY	61.29	ALBERT PARKS/CEM	51.08	W Admin	12.54
JOHANNESBURG-LE AV		116,400	MCCOA	99.93	COP-ISD GENERAL	26.08	Due	1,267.36
M.CODE: SEV		116,400	MONT CO SHERIFF	102.16	COP-ISD SP ED	84.88	Intrst	
			MSU EXTENSION	25.54	COP-ISD EX SP ED	64.45	Total	
			ALBERT TWP OPER	66.71	F/A REAL,ALBERT FI	521.04		

PROP. ADDR: 5925 KING RD GOODHUE ALEXANDER &  
T29N R1E SEC 2 COM AT E 1/4 COR AS POB.TH S 647.85 FT,TH S 89 ANDERSON KEAGAN MARIE JT  
DEG W 659.62 FT TH N 649.35 FT,TH E 659.22 FT TO POB 5925 KING RD  
LEWISTON MI 49756

001-002-000-290-02 ----- 001-002-000-290-02 NO: 00060



CLASS	PRE/MBT %	Valuations	Tax Heading	Amount	Tax Heading	Amount		Totals
402	100	100	COUNTY ROADS	12.28	ALBERT ROADS	5.95	Tax	150.85
SCHOOL: 69030	TV	12,285	LIBRARY	7.37	ALBERT PARKS/CEM	6.14	W Admin	1.50
JOHANNESBURG-LE AV		14,900	MCCOA	12.01	COP-ISD GENERAL	3.13	Due	152.35
M.CODE: SEV		14,900	MONT CO SHERIFF	12.28	COP-ISD SP ED	10.20	Intrst	
			MSU EXTENSION	3.07	COP-ISD EX SP ED	7.75	Total	
			ALBERT TWP OPER	8.02	F/A REAL,ALBERT FI	62.65		

PROP. ADDR: 5925 KING RD GOODHUE ALEXANDER &  
T29N R1E SEC 2 COM AT E 1/4 COR TH S 647.85 FT TO POB, TH S 89 ANDERSON KEAGAN MARIE JT  
DEG W 659.62 FT TH S 649.35 FT,TH N 89 DEG E 659.22 FT,TH N 5925 KING RD  
647.85 FT TO POB PART OF NE 1/4 OF SE 1/4 LEWISTON MI 49756

001-002-000-310-01 ----- 001-002-000-310-01 NO: 00061



CLASS	PRE/MBT %	Valuations	Tax Heading	Amount	Tax Heading	Amount		Totals
401	100	100	COUNTY ROADS	45.15	ALBERT ROADS	21.87	Tax	554.52
SCHOOL: 69030	TV	45,150	LIBRARY	27.09	ALBERT PARKS/CEM	22.57	W Admin	5.54
JOHANNESBURG-LE AV		52,100	MCCOA	44.16	COP-ISD GENERAL	11.52	Due	560.06
M.CODE: SEV		52,100	MONT CO SHERIFF	45.15	COP-ISD SP ED	37.51	Intrst	
			MSU EXTENSION	11.28	COP-ISD EX SP ED	28.48	Total	
			ALBERT TWP OPER	29.48	F/A REAL,ALBERT FI	230.26		

PROP. ADDR: 5600 AGREN RD HAEUSSLER STEPHEN & KERI H/W  
T29N R1E SEC 2 E 1/2 OF E 1/2 OF SW 1/4 OF SE 1/4 LESS E 15' 5600 AGREN ROAD  
OF S 270' THEREOF. PARC A. 2002 SPLIT FROM 001-002-000-310-00 LEWISTON MI 49756

ALBERT TOWNSHIP  
Real & Personal Property  
Spec. Population: Ad Valorem+Special Acts

Parcel # Valuations Tax Heading Amount Tax Heading Amount --- Totals ---  
001-002-000-310-02 ----- 001-002-000-310-02 NO: 00062



CLASS	PRE/MBT %	Valuations	Tax Heading	Amount	Tax Heading	Amount		Totals
401	100	142,380	COUNTY ROADS	142.38	ALBERT ROADS	68.99	Tax	1,748.78
69030	TV	142,380	LIBRARY	85.42	ALBERT PARKS/CEM	71.19	W Admin	17.48
JOHANNESBURG-LE	AV	162,300	MCCOA	139.27	COP-ISD GENERAL	36.34	Due	1,766.26
M.CODE:	SEV	162,300	MONT CO SHERIFF	142.38	COP-ISD SP ED	118.30	Intrst	
			MSU EXTENSION	35.59	COP-ISD EX SP ED	89.82	Total	
			ALBERT TWP OPER	92.97	F/A REAL,ALBERT FI	726.13		

PROP. ADDR: 5600 AGREN RD HAEUSSLER STEPHEN & KERI H/W  
T29N R1E SEC 2 W 1/2 OF E 1/2 OF SW 1/4 OF SE 1/4 . PARC 5600 AGREN ROAD  
B. 2002 SPLIT FROM 001-002-000-310-00 LEWISTON MI 49756

001-002-000-310-03 ----- 001-002-000-310-03 NO: 00063



CLASS	PRE/MBT %	Valuations	Tax Heading	Amount	Tax Heading	Amount		Totals
401	100	67,309	COUNTY ROADS	67.30	ALBERT ROADS	32.61	Tax	826.68
69030	TV	67,309	LIBRARY	40.38	ALBERT PARKS/CEM	33.65	W Admin	8.26
JOHANNESBURG-LE	AV	96,700	MCCOA	65.84	COP-ISD GENERAL	17.18	Due	834.94
M.CODE:	LERET SEV	96,700	MONT CO SHERIFF	67.30	COP-ISD SP ED	55.92	Intrst	
			MSU EXTENSION	16.82	COP-ISD EX SP ED	42.46	Total	
			ALBERT TWP OPER	43.95	F/A REAL,ALBERT FI	343.27		

PROP. ADDR: 5570 AGREN RD SCHROEDER ALICIA  
T29N R1E SEC 2: PCL C: COMM AT S 1/4 CORNER AS POB; TH N 5570 AGREN RD  
00° W 1307.69FT ALG N-S 1/4 LN; TH N 89° E 659.72 FT ALN 1/8 LEWISTON MI 49756  
LN; TH S 00° E 1304.69 FT; TH S 88° W 659.59 FT ALN LN TO POB.  
PT OF SW 1/4 OF SE1/4 SPLIT 2002 FROM PARCEL 001-002-000-310-0  
00

001-002-000-320-00 ----- 001-002-000-320-00 NO: 00064



CLASS	PRE/MBT %	Valuations	Tax Heading	Amount	Tax Heading	Amount		Totals
402	0	3,528	COUNTY ROADS	3.52	ALBERT ROADS	1.70	Tax	43.28
69030	TV	3,528	LIBRARY	2.11	ALBERT PARKS/CEM	1.76	W Admin	0.43
JOHANNESBURG-LE	AV	4,100	MCCOA	3.45	COP-ISD GENERAL	0.90	Due	43.71
M.CODE:	SEV	4,100	MONT CO SHERIFF	3.52	COP-ISD SP ED	2.93	Intrst	
			MSU EXTENSION	0.88	COP-ISD EX SP ED	2.22	Total	
			ALBERT TWP OPER	2.30	F/A REAL,ALBERT FI	17.99		

PROP. ADDR: ROUNDING ROGER F, SR  
T29N R1E SEC 2 BEG AT NE COR OF SE 1/4 OF SE 1/4 TH W 22 RDS, PO BOX 362  
S 18 RDS, E 22 RDS, N 18 RDS TO POB JOHANNESBURG MI 49751

ALBERT TOWNSHIP  
Real & Personal Property  
Spec. Population: Ad Valorem+Special Acts

Parcel # Valuations Tax Heading Amount Tax Heading Amount --- Totals ---  
001-002-000-325-00 ----- 001-002-000-325-00 NO: 00065



CLASS: 402	PRE/MBT %	0	COUNTY ROADS	4.52	ALBERT ROADS	2.19	Tax	55.50
SCHOOL: 69030	TV	4,520	LIBRARY	2.71	ALBERT PARKS/CEM	2.26	W Admin	0.55
JOHANNESBURG-LE	AV	4,600	MCCOA	4.42	COP-ISD GENERAL	1.15	Due	56.05
M.CODE: SEV		4,600	MONT CO SHERIFF	4.52	COP-ISD SP ED	3.75	Intrst	
			MSU EXTENSION	1.13	COP-ISD EX SP ED	2.85	Total	
			ALBERT TWP OPER	2.95	F/A REAL,ALBERT FI	23.05		

PROP. ADDR: 5982 AGREN RD ROUNDING ROGER F, SR  
T29N R1E SEC 2 COM 38 RDS N OF SE COR OF SE 1/4 OF SE 1/4 AS A PO BOX 362  
POB TH W 22 RDS TH N 24 RDS TH E 22 RD S TH S 24 RDS TO POB JOHANNESBURG MI 49751

001-002-000-330-00 ----- 001-002-000-330-00 NO: 00066



CLASS: 402	PRE/MBT %	0	COUNTY ROADS	3.19	ALBERT ROADS	1.54	Tax	39.18
SCHOOL: 69030	TV	3,197	LIBRARY	1.91	ALBERT PARKS/CEM	1.59	W Admin	0.39
JOHANNESBURG-LE	AV	3,900	MCCOA	3.12	COP-ISD GENERAL	0.81	Due	39.57
M.CODE: SEV		3,900	MONT CO SHERIFF	3.19	COP-ISD SP ED	2.65	Intrst	
			MSU EXTENSION	0.79	COP-ISD EX SP ED	2.01	Total	
			ALBERT TWP OPER	2.08	F/A REAL,ALBERT FI	16.30		

PROP. ADDR: ROUNDING ROGER F, SR  
T29N R1E SEC 2 BEG 363 FT N OF SE SEC COR AS POB TH W 363 FT., PO BOX 362  
N 264 FT., E 363 FT., TH S 264 FT TO POB JOHANNESBURG MI 49751

001-002-000-340-00 ----- 001-002-000-340-00 NO: 00067



CLASS: 402	PRE/MBT %	0	COUNTY ROADS	4.50	ALBERT ROADS	2.18	Tax	55.23
SCHOOL: 69030	TV	4,500	LIBRARY	2.70	ALBERT PARKS/CEM	2.25	W Admin	0.55
JOHANNESBURG-LE	AV	4,500	MCCOA	4.40	COP-ISD GENERAL	1.14	Due	55.78
M.CODE: SEV		4,500	MONT CO SHERIFF	4.50	COP-ISD SP ED	3.73	Intrst	
			MSU EXTENSION	1.12	COP-ISD EX SP ED	2.83	Total	
			ALBERT TWP OPER	2.93	F/A REAL,ALBERT FI	22.95		

PROP. ADDR: FERRAIUOLO ROBERT M  
T29N R1E SEC 2 BEG AT SE COR OF SE 1/4 OF SE 1/4 AS POB TH N 8111 ISLAND VIEW DR  
22 RDS, W 22 RDS, S 22 RDS TH E 22 RDS TO POB EASMT OF RECORD NEWAYGO MI 49337

001-002-000-350-00 -----Winter PRE, ORIG PRE/MBT: 0----- 001-002-000-350-00 NO: 00068



CLASS: 401	PRE/MBT %	100	COUNTY ROADS	85.14	ALBERT ROADS	41.26	Tax	1,041.80
SCHOOL: 69030	TV	136,080	LIBRARY	51.08	ALBERT PARKS/CEM	42.57	W Admin	8.09
JOHANNESBURG-LE	AV	154,300	MCCOA	83.28	COP-ISD GENERAL	21.73	Due	1,049.89
M.CODE: LERET	SEV	154,300	MONT CO SHERIFF	85.14	COP-ISD SP ED	70.74	Intrst	
			MSU EXTENSION	21.28	COP-ISD EX SP ED	53.71	Total	
			ALBERT TWP OPER	55.59	F/A REAL,ALBERT FI	430.28		

PROP. ADDR: 5900 AGREN RD LINK DERRICK M  
T29N R1E SEC 2 W 1/2 OF E 1/2 OF SE 1/4 OF SE 1/4 EXCEPT THE E 5900 AGREN RD  
33 FT THEREOF LEWISTON MI 49756-9168

ALBERT TOWNSHIP  
Real & Personal Property  
Spec. Population: Ad Valorem+Special Acts

Parcel # Valuations Tax Heading Amount Tax Heading Amount --- Totals ---  
001-002-000-360-00 ----- 001-002-000-360-00 NO: 00069



CLASS	PRE/MBT %	Valuations	Tax Heading	Amount	Tax Heading	Amount		Totals
401	100	51,020	COUNTY ROADS	51.02	ALBERT ROADS	24.72	Tax	626.63
69030	TV	51,020	LIBRARY	30.61	ALBERT PARKS/CEM	25.51	W Admin	6.26
JOHANNESBURG-LE	AV	80,100	MCCOA	49.90	COP-ISD GENERAL	13.02	Due	632.89
M.CODE: COREL	SEV	80,100	MONT CO SHERIFF	51.02	COP-ISD SP ED	42.39	Intrst	
			MSU EXTENSION	12.75	COP-ISD EX SP ED	32.18	Total	
			ALBERT TWP OPER	33.31	F/A REAL,ALBERT FI	260.20		

PROP. ADDR: 5800 AGREN RD VANCOILLIE JOHN  
T29N R1E SEC 2 W 1/2 OF SE 1/4 & ERLY 15 FT OF THE 5800 AGREN RD  
SRLY 270 FT OF SW 1/4 OF SE 1/4 LEWISTON MI 49756

001-003-000-008-00 ----- 001-003-000-008-00 NO: 00070



CLASS	PRE/MBT %	Valuations	Tax Heading	Amount	Tax Heading	Amount		Totals
401	100	61,600	COUNTY ROADS	61.60	ALBERT ROADS	29.85	Tax	756.60
69030	TV	61,600	LIBRARY	36.96	ALBERT PARKS/CEM	30.80	W Admin	7.56
JOHANNESBURG-LE	AV	104,500	MCCOA	60.25	COP-ISD GENERAL	15.72	Due	764.16
M.CODE: LERET	SEV	104,500	MONT CO SHERIFF	61.60	COP-ISD SP ED	51.18	Intrst	
			MSU EXTENSION	15.40	COP-ISD EX SP ED	38.86	Total	
			ALBERT TWP OPER	40.22	F/A REAL,ALBERT FI	314.16		

PROP. ADDR: 4955 ANDERGOOD RD HUTCHISON KURT A  
T29N R1E SEC 3 PAR A BEG NE COR OF SEC TH S 00° W 302.69 4955 ANDERGOOD RD  
FT ALG SEC LN TH S 89° W 492.14 FT TH N 00° W 302.88 FT TO N LEWISTON MI 49756  
SEC LN TH N 89° E 446.38 FT TH S 89° E 49.95 FT ALG SEC LN TO  
POB ALSO COM AT NE COR OF SEC TH S 302.69 FT TO POB TH CONT S  
302.69 FT TH S 89° W 487.93 FT TH N 302.88 FT TH N 89° E  
492.14 FT TO SEC LN AND POB PARCEL B

001-003-000-010-00 ----- 001-003-000-010-00 NO: 00071



CLASS	PRE/MBT %	Valuations	Tax Heading	Amount	Tax Heading	Amount		Totals
402	0	5,200	COUNTY ROADS	5.20	ALBERT ROADS	2.51	Tax	63.84
69030	TV	5,200	LIBRARY	3.12	ALBERT PARKS/CEM	2.60	W Admin	0.63
JOHANNESBURG-LE	AV	5,200	MCCOA	5.08	COP-ISD GENERAL	1.32	Due	64.47
M.CODE:	SEV	5,200	MONT CO SHERIFF	5.20	COP-ISD SP ED	4.32	Intrst	
			MSU EXTENSION	1.30	COP-ISD EX SP ED	3.28	Total	
			ALBERT TWP OPER	3.39	F/A REAL,ALBERT FI	26.52		

PROP. ADDR: PEARSON KENNETH M &  
T29N R1E SEC 3 PCL C: COM NE COR OF FRCTNL SEC 3 TH S 00° FLEMING CINDY  
W 605.38 FT ALG SEC LN TO POB TH CONT 302.69 FT ALG SEC LN TH PO BOX 582  
S 89° W 483.73 FT TH N 00° W 302.88 FT TH N 89° E 487.93 FT TO LEWISTON MI 49756  
SEC LN AND POB



ALBERT TOWNSHIP  
Real & Personal Property  
Spec. Population: Ad Valorem+Special Acts

Parcel # Valuations Tax Heading Amount Tax Heading Amount --- Totals ---  
001-003-000-010-01 ----- 001-003-000-010-01 NO: 00072



CLASS: 401	PRE/MBT %	100	COUNTY ROADS	72.48	ALBERT ROADS	35.12	Tax	890.24
SCHOOL: 69030	TV	72,481	LIBRARY	43.48	ALBERT PARKS/CEM	36.24	W Admin	8.90
JOHANNESBURG-LE	AV	120,100	MCCOA	70.90	COP-ISD GENERAL	18.50	Due	899.14
M.CODE:	SEV	120,100	MONT CO SHERIFF	72.48	COP-ISD SP ED	60.22	Intrst	
			MSU EXTENSION	18.12	COP-ISD EX SP ED	45.72	Total	
			ALBERT TWP OPER	47.33	F/A REAL,ALBERT FI	369.65		

PROP. ADDR: 4875 ANDERGOOD RD HUGHES GERALD E L/E  
T29N R1E SEC 3 E 360 FT OF W 2160 FT OF FRACTIONAL N 1/2 OF NE 4875 ANDERGOOD RD  
1/4 PAR 2 EASMTS OF RECORD LEWISTON MI 49756

001-003-000-010-02 ----- 001-003-000-010-02 NO: 00073



CLASS: 401	PRE/MBT %	0	COUNTY ROADS	17.00	ALBERT ROADS	8.23	Tax	208.78
SCHOOL: 69030	TV	17,000	LIBRARY	10.20	ALBERT PARKS/CEM	8.50	W Admin	2.08
JOHANNESBURG-LE	AV	17,000	MCCOA	16.62	COP-ISD GENERAL	4.34	Due	210.86
M.CODE:	SEV	17,000	MONT CO SHERIFF	17.00	COP-ISD SP ED	14.12	Intrst	
			MSU EXTENSION	4.25	COP-ISD EX SP ED	10.72	Total	
			ALBERT TWP OPER	11.10	F/A REAL,ALBERT FI	86.70		

PROP. ADDR: 6784 CO RD 491 ELWELL DAVID K & SHARON H/W  
T29N R1E SEC 3 COM AT NE CO OF FRCTNL SEC 3 TH S 908.07 FT TO 4219 CLINTON RD  
POB TH CONT S 302.69 FT, TH W 479.53 FT, TH N 302.88 FT, TH E JACKSON MI 49201  
483.73 FT TO POB. PAR D

001-003-000-010-03 ----- 001-003-000-010-03 NO: 00074



CLASS: 401	PRE/MBT %	100	COUNTY ROADS	62.10	ALBERT ROADS	30.09	Tax	762.79
SCHOOL: 69030	TV	62,107	LIBRARY	37.26	ALBERT PARKS/CEM	31.05	W Admin	7.62
JOHANNESBURG-LE	AV	100,300	MCCOA	60.75	COP-ISD GENERAL	15.85	Due	770.41
M.CODE:	SEV	100,300	MONT CO SHERIFF	62.10	COP-ISD SP ED	51.60	Intrst	
			MSU EXTENSION	15.52	COP-ISD EX SP ED	39.18	Total	
			ALBERT TWP OPER	40.55	F/A REAL,ALBERT FI	316.74		

PROP. ADDR: 4795 ANDERGOOD RD TRAUB MARY L TRUST  
T29N R1E SEC 3 E 360 FT OF W 1800 FT OF FRACL N 1/2 OF NE 1/4 4795 ANDERGOOD RD  
PAR 3 EASMT OF RECORD LEWISTON MI 49756

ALBERT TOWNSHIP  
Real & Personal Property  
Spec. Population: Ad Valorem+Special Acts

Parcel # Valuations Tax Heading Amount Tax Heading Amount --- Totals ---  
001-003-000-010-04 ----- 001-003-000-010-04 NO: 00075



CLASS: 401	PRE/MBT %	0	COUNTY ROADS	50.97	ALBERT ROADS	24.70	Tax	626.07
SCHOOL: 69030	TV	50,976	LIBRARY	30.58	ALBERT PARKS/CEM	25.48	W Admin	6.26
JOHANNESBURG-LE	AV	79,000	MCCOA	49.86	COP-ISD GENERAL	13.01	Due	632.33
M.CODE:	SEV	79,000	MONT CO SHERIFF	50.97	COP-ISD SP ED	42.35	Intrst	
			MSU EXTENSION	12.74	COP-ISD EX SP ED	32.16	Total	
			ALBERT TWP OPER	33.28	F/A REAL,ALBERT FI	259.97		

PROP. ADDR: 4675 ANDERGOOD RD  
T29N R1E SEC 3 E 360 FT OF W 1440 FT OF FRAC N 1/2 OF NE 1/4  
EASMTS OF RECORD  
GOHLKE MICHAEL A & MICHELE M L/E  
2036 CRABTREE DR  
TROY MI 48083

001-003-000-010-05 ----- 001-003-000-010-05 NO: 00076



CLASS: 402	PRE/MBT %	0	COUNTY ROADS	12.70	ALBERT ROADS	6.15	Tax	155.99
SCHOOL: 69030	TV	12,705	LIBRARY	7.62	ALBERT PARKS/CEM	6.35	W Admin	1.55
JOHANNESBURG-LE	AV	15,200	MCCOA	12.42	COP-ISD GENERAL	3.24	Due	157.54
M.CODE:	SEV	15,200	MONT CO SHERIFF	12.70	COP-ISD SP ED	10.55	Intrst	
			MSU EXTENSION	3.17	COP-ISD EX SP ED	8.01	Total	
			ALBERT TWP OPER	8.29	F/A REAL,ALBERT FI	64.79		

PROP. ADDR:  
T29N R1E SEC 3 THE E 360 FT OF W 1080 FT OF FRACL N 1/2 OF NE  
1/4 EASMTS OF RECORD PAR 5  
LEMPERT DONNA M TRUST  
3120 ARBUTUS  
COMMERCE TOWNSHIP MI 48382

001-003-000-010-06 ----- 001-003-000-010-06 NO: 00077



CLASS: 402	PRE/MBT %	0	COUNTY ROADS	8.59	ALBERT ROADS	4.16	Tax	105.51
SCHOOL: 69030	TV	8,596	LIBRARY	5.15	ALBERT PARKS/CEM	4.29	W Admin	1.05
JOHANNESBURG-LE	AV	15,300	MCCOA	8.40	COP-ISD GENERAL	2.19	Due	106.56
M.CODE:	SEV	15,300	MONT CO SHERIFF	8.59	COP-ISD SP ED	7.14	Intrst	
			MSU EXTENSION	2.14	COP-ISD EX SP ED	5.42	Total	
			ALBERT TWP OPER	5.61	F/A REAL,ALBERT FI	43.83		

PROP. ADDR:  
T29N R1E SEC 3 THE E 360 FT OF W 720 FT OF FRACL N 1/2 OF NE  
1/4 PAR 6 EASMTS OF RECORD  
NOWICKI CHRIS S & LISA A  
20905 33 MILE RD  
ARMADA MI 48005

001-003-000-010-07 ----- 001-003-000-010-07 NO: 00078



CLASS: 402	PRE/MBT %	0	COUNTY ROADS	15.30	ALBERT ROADS	7.41	Tax	187.90
SCHOOL: 69030	TV	15,300	LIBRARY	9.18	ALBERT PARKS/CEM	7.65	W Admin	1.87
JOHANNESBURG-LE	AV	15,300	MCCOA	14.96	COP-ISD GENERAL	3.90	Due	189.77
M.CODE:	SEV	15,300	MONT CO SHERIFF	15.30	COP-ISD SP ED	12.71	Intrst	
			MSU EXTENSION	3.82	COP-ISD EX SP ED	9.65	Total	
			ALBERT TWP OPER	9.99	F/A REAL,ALBERT FI	78.03		

PROP. ADDR:  
T29N R1E SEC 3 THE W 360 FT OF FRACL N 1/2 OF NE 1/4 PAR 7  
EASMTS OF RECORD  
MCCLURE RYAN LEE  
417 KAYE LANI AVE  
MONROE MI 48161

ALBERT TOWNSHIP  
Real & Personal Property  
Spec. Population: Ad Valorem+Special Acts

Parcel # Valuations Tax Heading Amount Tax Heading Amount --- Totals ---  
001-003-000-020-00 ----- 001-003-000-020-00 NO:



CLASS	PRE/MBT %	Valuations	Tax Heading	Amount	Tax Heading	Amount		Totals
001		100	COUNTY ROADS	0.00	ALBERT ROADS	0.00	Tax	0.00
SCHOOL: 69030	TV	0	LIBRARY	0.00	ALBERT PARKS/CEM	0.00	W Admin	0.00
JOHANNESBURG-LE	AV	0	MCCOA	0.00	COP-ISD GENERAL	0.00	Due	0.00
M.CODE: SEV		0	MONT CO SHERIFF	0.00	COP-ISD SP ED	0.00	Intrst	
			MSU EXTENSION	0.00	COP-ISD EX SP ED	0.00	Total	
			ALBERT TWP OPER	0.00				

PROP. ADDR: 4565 ANDERGOOD RD RHOADES DONALD & AUDREY ANN  
T29N R1E SEC 3 N 1/2 OF SW 1/4 OF NE 1/4 4830 ELLSWORTH RD  
LEWISTON MI 49756

001-003-000-030-00 ----- 001-003-000-030-00 NO: 00079



CLASS	PRE/MBT %	Valuations	Tax Heading	Amount	Tax Heading	Amount		Totals
401		0	COUNTY ROADS	28.55	ALBERT ROADS	13.83	Tax	350.69
SCHOOL: 69030	TV	28,558	LIBRARY	17.13	ALBERT PARKS/CEM	14.27	W Admin	3.50
JOHANNESBURG-LE	AV	49,900	MCCOA	27.93	COP-ISD GENERAL	7.29	Due	354.19
M.CODE: SEV		49,900	MONT CO SHERIFF	28.55	COP-ISD SP ED	23.72	Intrst	
			MSU EXTENSION	7.13	COP-ISD EX SP ED	18.01	Total	
			ALBERT TWP OPER	18.64	F/A REAL,ALBERT FI	145.64		

PROP. ADDR: 4660 ELLSWORTH RD KLEIN KEVIN R  
T29N R1E SEC 3 E 1/2 OF S 1/2 OF SW 1/4 OF NE 1/4 69 N LINCOLN LODGE RD  
GRAYLING MI 49738

001-003-000-040-02 ----- 001-003-000-040-02 NO:



CLASS	PRE/MBT %	Valuations	Tax Heading	Amount	Tax Heading	Amount		Totals
001		100	COUNTY ROADS	0.00	ALBERT ROADS	0.00	Tax	0.00
SCHOOL: 69030	TV	0	LIBRARY	0.00	ALBERT PARKS/CEM	0.00	W Admin	0.00
JOHANNESBURG-LE	AV	0	MCCOA	0.00	COP-ISD GENERAL	0.00	Due	0.00
M.CODE: SEV		0	MONT CO SHERIFF	0.00	COP-ISD SP ED	0.00	Intrst	
			MSU EXTENSION	0.00	COP-ISD EX SP ED	0.00	Total	
			ALBERT TWP OPER	0.00				

PROP. ADDR: 4830 ELLSWORTH RD RHOADES DONALD ET AL  
T29N R1E SEC 3 COM AT SE COR OF SE 1/4 OF NE 1/4 TH W 37 RDS 4830 ELLSWORTH RD  
TO POB TH CONT W 417 FT TH N 417 FT TH E 417 FT TH S 417 FT TO LEWISTON MI 49756  
POB

ALBERT TOWNSHIP  
Real & Personal Property  
Spec. Population: Ad Valorem+Special Acts

Parcel # Valuations Tax Heading Amount Tax Heading Amount --- Totals ---  
001-003-000-040-03 ----- 001-003-000-040-03 NO: 00080



CLASS:	401	PRE/MBT %	100	COUNTY ROADS	0.00	ALBERT ROADS	0.00	Tax	0.00
SCHOOL:	69030	TV	47,827	LIBRARY	0.00	ALBERT PARKS/CEM	0.00	W Admin	0.00
JOHANNESBURG-LE	AV		86,200	MCCOA	0.00	COP-ISD GENERAL	0.00	Due	0.00
M.CODE:	COREL	SEV	86,200	MONT CO SHERIFF	0.00	COP-ISD SP ED	0.00	Intrst	
				MSU EXTENSION	0.00	COP-ISD EX SP ED	0.00	Total	
				ALBERT TWP OPER	0.00	F/A REAL,ALBERT FI	0.00		

PROP. ADDR: 4750 ELLSWORTH RHOADES VERN C & MARY F  
MAP NUM: 23BOR-V01 4750 ELLSWORTH  
T29N R1E SEC 3 COM AT E 1/4 COR SEC 3 TH W 1036.9' TO POB, TH LEWISTON MI 49756  
CONT W 283.10', TH N 660 M/L, TH E 353', TH S 301.7', TH W  
69.89', TH S 427.44 TO POB. (DESC CORRECTION PER SURVEY  
9-27-02)

001-003-000-040-04 ----- 001-003-000-040-04 NO: 00081



CLASS:	401	PRE/MBT %	100	COUNTY ROADS	0.00	ALBERT ROADS	0.00	Tax	0.00
SCHOOL:	69030	TV	34,165	LIBRARY	0.00	ALBERT PARKS/CEM	0.00	W Admin	0.00
JOHANNESBURG-LE	AV		56,000	MCCOA	0.00	COP-ISD GENERAL	0.00	Due	0.00
M.CODE:		SEV	56,000	MONT CO SHERIFF	0.00	COP-ISD SP ED	0.00	Intrst	
				MSU EXTENSION	0.00	COP-ISD EX SP ED	0.00	Total	
				ALBERT TWP OPER	0.00	F/A REAL,ALBERT FI	0.00		

PROP. ADDR: 4830 ELLSWORTH RD RHOADES DONALD ET AL  
MAP NUM: 23BOR-V02 4830 ELLSWORTH RD  
T29N R1E SEC 3 N 1/2 OF SW 1/4 OF NE 1/4 LEWISTON MI 49756  
&  
T29N R1E SEC 3 COM AT SE COR OF SE 1/4 OF NE 1/4 TH W 37 RDS  
TO POB TH CONT W 417 FT TH N 417 FT TH E 417 FT TH S 417 FT TO  
POB  
&  
T29N R1E SEC 3 COM AT E 1/4 COR OF SEC TH W 612.49', TH N  
427.44', TO POB, TH CONT N 239.57', TH W 347.11', TH S  
239.57', TH E 347.11' TO POB.  
&  
T29N R1E SEC 3 BEG AT E 1/4 COR SEC 3 TH N 641.18FT TO POB, TH  
CONT W 613.62FT, N 25.83FT, W 347.11FT, N 36.3FT, W 353FT, TH  
N 616FT, TH E 353, S 625.43FT, TH E 962.36 M/L TH S 53.66FT  
M/L POB.

ALBERT TOWNSHIP  
Real & Personal Property  
Spec. Population: Ad Valorem+Special Acts

Parcel # Valuations Tax Heading Amount Tax Heading Amount --- Totals ---  
001-003-000-040-06 ----- 001-003-000-040-06 NO:



CLASS	PRE/MBT %	Valuations	Tax Heading	Amount	Tax Heading	Amount		Totals
001		100	COUNTY ROADS	0.00	ALBERT ROADS	0.00	Tax	0.00
SCHOOL: 69030	TV	0	LIBRARY	0.00	ALBERT PARKS/CEM	0.00	W Admin	0.00
JOHANNESBURG-LE	AV	0	MCCOA	0.00	COP-isd GENERAL	0.00	Due	0.00
M.CODE:	SEV	0	MONT CO SHERIFF	0.00	COP-isd SP ED	0.00	Intrst	
			MSU EXTENSION	0.00	COP-isd EX SP ED	0.00	Total	
			ALBERT TWP OPER	0.00				

PROP. ADDR: RHOADES DONALD  
T29N R1E SEC 3 COM AT E 1/4 COR OF SEC TH W 612.49', TH N 4830 ELLSWORTH  
427.44', TO POB, TH CONT N 239.57', TH W 347.11', TH S LEWISTON MI 49756  
239.57', TH E 347.11' TO POB. (DESC CORRECTION PER SURVEY  
9-27-02)

001-003-000-040-08 ----- 001-003-000-040-08 NO: 00082



CLASS	PRE/MBT %	Valuations	Tax Heading	Amount	Tax Heading	Amount		Totals
401		100	COUNTY ROADS	20.43	ALBERT ROADS	9.90	Tax	250.97
SCHOOL: 69030	TV	20,438	LIBRARY	12.26	ALBERT PARKS/CEM	10.21	W Admin	2.50
JOHANNESBURG-LE	AV	36,200	MCCOA	19.99	COP-isd GENERAL	5.21	Due	253.47
M.CODE:	SEV	36,200	MONT CO SHERIFF	20.43	COP-isd SP ED	16.98	Intrst	
			MSU EXTENSION	5.10	COP-isd EX SP ED	12.89	Total	
			ALBERT TWP OPER	13.34	F/A REAL,ALBERT FI	104.23		

PROP. ADDR: 6740 CO RD 491 VAN TUBERGEN DAVID & RHONDA  
T29N R1E SEC 3 COM AT SE COR OF NE 1/4 TH N'LY 284.62' TO POB, 6740 CO RD 491  
TH CONT N 356.56', W 613.62', S 356.56' , TH E 612.49' TO POB. LEWISTON MI 49756  
(DESC CHG PER SURVEY & OWNER 9-27-02)

001-003-000-040-09 ----- 001-003-000-040-09 NO: 00083



CLASS	PRE/MBT %	Valuations	Tax Heading	Amount	Tax Heading	Amount		Totals
401		0	COUNTY ROADS	4.72	ALBERT ROADS	2.29	Tax	58.01
SCHOOL: 69030	TV	4,728	LIBRARY	2.83	ALBERT PARKS/CEM	2.36	W Admin	0.58
JOHANNESBURG-LE	AV	8,700	MCCOA	4.62	COP-isd GENERAL	1.20	Due	58.59
M.CODE:	SEV	8,700	MONT CO SHERIFF	4.72	COP-isd SP ED	3.92	Intrst	
			MSU EXTENSION	1.18	COP-isd EX SP ED	2.98	Total	
			ALBERT TWP OPER	3.08	F/A REAL,ALBERT FI	24.11		

PROP. ADDR: 4970 ELLSWORTH FARLEY JAMES & KRISTI  
T29N R1E SEC 3; COM AT SE COR OF NE 1/4 AS POB; TH N 17 1/2 9881 BRANDON RD  
RODS; TH W 18 1/4 RODS; TH S 17 1/2 RODS; TH E 18 1/4 RODS TO NEWPORT MI 48166  
POB. CONTAINING APPROX 2 ACRES.

ALBERT TOWNSHIP  
Real & Personal Property  
Spec. Population: Ad Valorem+Special Acts

Parcel # Valuations Tax Heading Amount Tax Heading Amount --- Totals ---  
001-003-000-045-03 ----- 001-003-000-045-03 NO:



CLASS	PRE/MBT %	Valuations	Tax Heading	Amount	Tax Heading	Amount		Totals
001		100	COUNTY ROADS	0.00	ALBERT ROADS	0.00	Tax	0.00
SCHOOL: 69030	TV	0	LIBRARY	0.00	ALBERT PARKS/CEM	0.00	W Admin	0.00
JOHANNESBURG-LE	AV	0	MCCOA	0.00	COP-ISD GENERAL	0.00	Due	0.00
M.CODE: SEV		0	MONT CO SHERIFF	0.00	COP-ISD SP ED	0.00	Intrst	
			MSU EXTENSION	0.00	COP-ISD EX SP ED	0.00	Total	
			ALBERT TWP OPER	0.00				

PROP. ADDR: RHOADES DONALD G & AUDREY A  
T29N R1E SEC 3 BEG AT E 1/4 COR SEC 3 TH N 641.18FT TO POB, TH 4830 ELLSWORTH RD  
CONT W 613.62FT, N 25.83FT, W 347.11FT, N 36.3FT, W 353FT, TH LEWISTON MI 49756  
N 616FT, TH E 353, S 625.43FT, TH E 962.36 M/L TH S 53.66FT  
M/L POB. (2012 SPLIT FROM 001-003-000-040-07)

001-003-000-045-10 ----- 001-003-000-045-10 NO: 00143



CLASS	PRE/MBT %	Valuations	Tax Heading	Amount	Tax Heading	Amount		Totals
401		100	COUNTY ROADS	81.84	ALBERT ROADS	39.66	Tax	1,005.23
SCHOOL: 69030	TV	81,844	LIBRARY	49.10	ALBERT PARKS/CEM	40.92	W Admin	10.05
JOHANNESBURG-LE	AV	132,600	MCCOA	80.05	COP-ISD GENERAL	20.89	Due	1,015.28
M.CODE: SEV		132,600	MONT CO SHERIFF	81.84	COP-ISD SP ED	68.00	Intrst	
			MSU EXTENSION	20.46	COP-ISD EX SP ED	51.63	Total	
			ALBERT TWP OPER	53.44	F/A REAL,ALBERT FI	417.40		

PROP. ADDR: 6710 CO RD 491 RHOADES DEBORAH  
T29N R1E SEC 3 BEG AT E 1/4 COR OF SEC 3; TH N 694.84FT ALG E 6710 CO RD 491  
LN OF SD SEC TO POB; TH WLY 962.36FT; TH N 625.43FT; TH E'LY LEWISTON MI 49756  
966.78FT; TH S 625.50FT TO POB. ALL BEING PART OF SE 1/4 OF NE  
1/4 OF FRACTIONAL SEC. 13.85 AC. DESC REFORMED BY CIRCUIT  
COURT JUDGMENT.

001-003-000-050-00 ----- 001-003-000-050-00 NO: 00085



CLASS	PRE/MBT %	Valuations	Tax Heading	Amount	Tax Heading	Amount		Totals
401		100	COUNTY ROADS	72.30	ALBERT ROADS	35.03	Tax	888.02
SCHOOL: 69030	TV	72,300	LIBRARY	43.38	ALBERT PARKS/CEM	36.15	W Admin	8.88
JOHANNESBURG-LE	AV	72,300	MCCOA	70.72	COP-ISD GENERAL	18.45	Due	896.90
M.CODE: RIGHI	SEV	72,300	MONT CO SHERIFF	72.30	COP-ISD SP ED	60.07	Intrst	
			MSU EXTENSION	18.07	COP-ISD EX SP ED	45.61	Total	
			ALBERT TWP OPER	47.21	F/A REAL,ALBERT FI	368.73		

PROP. ADDR: 4910 ELLSWORTH RD BISSELL JOHN C II & LAURA  
T29N R1E SEC 3 BEG AT SE COR OF SE 1/4 OF NE 1/4 TH W 18 1/2 PO BOX 451  
RDS TO POB TH W 18 1/2 RDS TH N 17 1/4 RDS TH E 18 1/2 RDS TH GAYLORD MI 49734  
S 17 1/4 RDS TO POB

ALBERT TOWNSHIP  
Real & Personal Property  
Spec. Population: Ad Valorem+Special Acts

Parcel # Valuations Tax Heading Amount Tax Heading Amount --- Totals ---  
001-003-000-070-00 ----- 001-003-000-070-00 NO: 00086



CLASS: 401	PRE/MBT %	0	COUNTY ROADS	21.37	ALBERT ROADS	10.35	Tax	262.46
SCHOOL: 69030	TV	21,373	LIBRARY	12.82	ALBERT PARKS/CEM	10.68	W Admin	2.62
JOHANNESBURG-LE	AV	33,600	MCCOA	20.90	COP-ISD GENERAL	5.45	Due	265.08
M.CODE:	SEV	33,600	MONT CO SHERIFF	21.37	COP-ISD SP ED	17.75	Intrst	
			MSU EXTENSION	5.34	COP-ISD EX SP ED	13.48	Total	
			ALBERT TWP OPER	13.95	F/A REAL,ALBERT FI	109.00		

PROP. ADDR: 4520 ELLSWORTH RD RILEY MICHAEL D & CHERYL L  
T29N R1E SEC 3 W 1/2 OF W 1/2 OF S 1/2 OF SW 1/4 OF NE 1/4 PO BOX 705  
LEWISTON MI 49756

001-003-000-070-01 ----- 001-003-000-070-01 NO: 00087



CLASS: 401	PRE/MBT %	100	COUNTY ROADS	35.33	ALBERT ROADS	17.12	Tax	433.94
SCHOOL: 69030	TV	35,333	LIBRARY	21.19	ALBERT PARKS/CEM	17.66	W Admin	4.33
JOHANNESBURG-LE	AV	65,400	MCCOA	34.56	COP-ISD GENERAL	9.02	Due	438.27
M.CODE:	SEV	65,400	MONT CO SHERIFF	35.33	COP-ISD SP ED	29.35	Intrst	
			MSU EXTENSION	8.83	COP-ISD EX SP ED	22.29	Total	
			ALBERT TWP OPER	23.07	F/A REAL,ALBERT FI	180.19		

PROP. ADDR: 4580 ELLSWORTH RD RILEY PATRICIA R  
OWNER.....: RILEY PATRICIA R P O BOX 705  
T29N R1E SEC 3 E 1/2 OF W 1/2 OF S 1/2 OF SW 1/4 OF NE 1/4 LEWISTON MI 49756

001-003-000-080-00 ----- 001-003-000-080-00 NO: 00088



CLASS: 401	PRE/MBT %	100	COUNTY ROADS	91.08	ALBERT ROADS	44.14	Tax	1,118.75
SCHOOL: 69030	TV	91,086	LIBRARY	54.65	ALBERT PARKS/CEM	45.54	W Admin	11.18
JOHANNESBURG-LE	AV	151,000	MCCOA	89.10	COP-ISD GENERAL	23.25	Due	1,129.93
M.CODE:	SEV	151,000	MONT CO SHERIFF	91.08	COP-ISD SP ED	75.68	Intrst	
			MSU EXTENSION	22.77	COP-ISD EX SP ED	57.46	Total	
			ALBERT TWP OPER	59.47	F/A REAL,ALBERT FI	464.53		

PROP. ADDR: 4275 ANDERGOOD RD TAYLOR PAUL C  
T29N R1E SEC 3 N 1/2 OF NW 1/4 4275 ANDERGOOD RD  
LEWISTON MI 49756

ALBERT TOWNSHIP  
Real & Personal Property  
Spec. Population: Ad Valorem+Special Acts

Parcel # Valuations Tax Heading Amount Tax Heading Amount --- Totals ---  
001-003-000-090-00 ----- 001-003-000-090-00 NO:



CLASS	PRE/MBT %	Tax Heading	Amount	Tax Heading	Amount		Totals
402	0	COUNTY ROADS	0.00	ALBERT ROADS	0.00	Tax	0.00
SCHOOL: 69030	0	LIBRARY	0.00	ALBERT PARKS/CEM	0.00	W Admin	0.00
JOHANNESBURG-LE AV	0	MCCOA	0.00	COP-ISD GENERAL	0.00	Due	0.00
M.CODE: SEV	0	MONT CO SHERIFF	0.00	COP-ISD SP ED	0.00	Intrst	
		MSU EXTENSION	0.00	COP-ISD EX SP ED	0.00	Total	
		ALBERT TWP OPER	0.00	F/A REAL,ALBERT FI	0.00		

PROP. ADDR: T29N R1E SEC 3 S 1/2 OF NW 1/4  
STATE OF MICHIGAN  
DNR REAL ESTATE DIVISION  
PO BOX 30028  
LANSING MI 48909

001-003-000-100-00 ----- 001-003-000-100-00 NO:



CLASS	PRE/MBT %	Tax Heading	Amount	Tax Heading	Amount		Totals
402	0	COUNTY ROADS	0.00	ALBERT ROADS	0.00	Tax	0.00
SCHOOL: 69030	0	LIBRARY	0.00	ALBERT PARKS/CEM	0.00	W Admin	0.00
JOHANNESBURG-LE AV	0	MCCOA	0.00	COP-ISD GENERAL	0.00	Due	0.00
M.CODE: SEV	0	MONT CO SHERIFF	0.00	COP-ISD SP ED	0.00	Intrst	
		MSU EXTENSION	0.00	COP-ISD EX SP ED	0.00	Total	
		ALBERT TWP OPER	0.00	F/A REAL,ALBERT FI	0.00		

PROP. ADDR: T29N R1E SEC 3 N 1/2 OF SW 1/4  
STATE OF MICHIGAN  
DNR REAL ESTATE DIVISION  
PO BOX 30028  
LANSING MI 48909

001-003-000-110-00 ----- 001-003-000-110-00 NO: 00089



CLASS	PRE/MBT %	Tax Heading	Amount	Tax Heading	Amount		Totals
401	0	COUNTY ROADS	3.46	ALBERT ROADS	1.67	Tax	42.48
SCHOOL: 69030	3,463	LIBRARY	2.07	ALBERT PARKS/CEM	1.73	W Admin	0.42
JOHANNESBURG-LE AV	5,200	MCCOA	3.38	COP-ISD GENERAL	0.88	Due	42.90
M.CODE: SEV	5,200	MONT CO SHERIFF	3.46	COP-ISD SP ED	2.87	Intrst	
		MSU EXTENSION	0.86	COP-ISD EX SP ED	2.18	Total	
		ALBERT TWP OPER	2.26	F/A REAL,ALBERT FI	17.66		

PROP. ADDR: 4177 MCKELLAN LN  
T29N R1E SEC 3 W 1/2 OF NE 1/4 OF SW 1/4 OF SW 1/4 OF SW 1/4 LESS N 525  
FT THEREOF PARCEL 3  
ROWLEY HEATHER A & WILLIAM III  
37060 WEBER  
RICHMOND MI 48062



ALBERT TOWNSHIP  
Real & Personal Property  
Spec. Population: Ad Valorem+Special Acts

Parcel # Valuations Tax Heading Amount Tax Heading Amount --- Totals ---  
001-003-000-110-01 ----- 001-003-000-110-01 NO: 00090



CLASS: 401	PRE/MBT %	0	COUNTY ROADS	7.97	ALBERT ROADS	3.86	Tax	97.86
SCHOOL: 69030	TV	7,971	LIBRARY	4.78	ALBERT PARKS/CEM	3.98	W Admin	0.97
JOHANNESBURG-LE	AV	9,900	MCCOA	7.79	COP-ISD GENERAL	2.03	Due	98.83
M.CODE:	SEV	9,900	MONT CO SHERIFF	7.97	COP-ISD SP ED	6.62	Intrst	
			MSU EXTENSION	1.99	COP-ISD EX SP ED	5.02	Total	
			ALBERT TWP OPER	5.20	F/A REAL,ALBERT FI	40.65		

PROP. ADDR: 4145 MCKELLAN LN STEIN ERICA A & BOSTOGNE C  
T29N R1E SEC 3 THE N 525 FT OF W 1/2 OF W 1/2 OF NE 1/4 OF SW 4993 S HOLLISTER RD  
1/4 OF SW 1/4 PARCEL # 1 OVID MI 48866

001-003-000-110-02 ----- 001-003-000-110-02 NO: 00091



CLASS: 401	PRE/MBT %	0	COUNTY ROADS	20.61	ALBERT ROADS	9.98	Tax	253.12
SCHOOL: 69030	TV	20,612	LIBRARY	12.36	ALBERT PARKS/CEM	10.30	W Admin	2.53
JOHANNESBURG-LE	AV	39,200	MCCOA	20.16	COP-ISD GENERAL	5.26	Due	255.65
M.CODE:	SEV	39,200	MONT CO SHERIFF	20.61	COP-ISD SP ED	17.12	Intrst	
			MSU EXTENSION	5.15	COP-ISD EX SP ED	13.00	Total	
			ALBERT TWP OPER	13.45	F/A REAL,ALBERT FI	105.12		

PROP. ADDR: 4165 MCKELLAN LN ROWLEY HEATHER A & WILLIAM III  
T29N R1E SEC 3 THE N 525 FT OF E 1/2 OF W 1/2 OF NE 1/4 OF SW 37060 WEBER  
1/4 OF SW 1/4 PARCEL 2 RICHMOND MI 48062

001-003-000-120-00 ----- 001-003-000-120-00 NO: 00092



CLASS: 401	PRE/MBT %	0	COUNTY ROADS	4.15	ALBERT ROADS	2.01	Tax	50.99
SCHOOL: 69030	TV	4,155	LIBRARY	2.49	ALBERT PARKS/CEM	2.07	W Admin	0.50
JOHANNESBURG-LE	AV	6,300	MCCOA	4.06	COP-ISD GENERAL	1.06	Due	51.49
M.CODE:	SEV	6,300	MONT CO SHERIFF	4.15	COP-ISD SP ED	3.45	Intrst	
			MSU EXTENSION	1.03	COP-ISD EX SP ED	2.62	Total	
			ALBERT TWP OPER	2.71	F/A REAL,ALBERT FI	21.19		

PROP. ADDR: 4235 MCKELLAN LN BOUGHNER TERRY  
T29N R1E SEC 3 W 82.5 FT OF E 165 FT OF E 1/2 OF NE 1/4 OF SW 4195 MCKELLAN LN  
1/4 OF SW 1/4 LEWISTON MI 49756-0419

001-003-000-130-00 ----- 001-003-000-130-00 NO: 00093



CLASS: 401	PRE/MBT %	0	COUNTY ROADS	10.11	ALBERT ROADS	4.90	Tax	124.18
SCHOOL: 69030	TV	10,115	LIBRARY	6.06	ALBERT PARKS/CEM	5.05	W Admin	1.24
JOHANNESBURG-LE	AV	24,600	MCCOA	9.89	COP-ISD GENERAL	2.58	Due	125.42
M.CODE:	SEV	24,600	MONT CO SHERIFF	10.11	COP-ISD SP ED	8.40	Intrst	
			MSU EXTENSION	2.52	COP-ISD EX SP ED	6.38	Total	
			ALBERT TWP OPER	6.60	F/A REAL,ALBERT FI	51.58		

PROP. ADDR: 4243 MCKELLAN LN GENEREUX PIERRE  
T29N R1E SEC 3 E 82 1/2 FT OF E 1/2 OF NE 1/4 OF SW 1/4 OF SW 30877 BIRCHWOOD  
1/4 WESTLAND MI 48186

ALBERT TOWNSHIP  
Real & Personal Property  
Spec. Population: Ad Valorem+Special Acts

Parcel # Valuations Tax Heading Amount Tax Heading Amount --- Totals ---  
001-003-000-140-00 ----- 001-003-000-140-00 NO: 00094



CLASS	PRE/MBT %	Valuations	Tax Heading	Amount	Tax Heading	Amount		Totals
401		100	COUNTY ROADS	17.45	ALBERT ROADS	8.45	Tax	214.31
69030	TV	17,451	LIBRARY	10.47	ALBERT PARKS/CEM	8.72	W Admin	2.14
	AV	30,300	MCCOA	17.07	COP-ISD GENERAL	4.45	Due	216.45
	SEV	30,300	MONT CO SHERIFF	17.45	COP-ISD SP ED	14.50	Intrst	
			MSU EXTENSION	4.36	COP-ISD EX SP ED	11.00	Total	
			ALBERT TWP OPER	11.39	F/A REAL,ALBERT FI	89.00		

PROP. ADDR: 4195 MCKELLAN LN BOUGHNER TERRY J  
T29N R1E SEC 3 W 82.5 FT OF E 1/2 OF NE 1/4 OF SW 1/4 OF SW 1/4 4195 MCKELLAN LN  
1/4 LEWISTON MI 49756

001-003-000-150-00 ----- 001-003-000-150-00 NO: 00095



CLASS	PRE/MBT %	Valuations	Tax Heading	Amount	Tax Heading	Amount		Totals
401		0	COUNTY ROADS	15.30	ALBERT ROADS	7.41	Tax	187.90
69030	TV	15,300	LIBRARY	9.18	ALBERT PARKS/CEM	7.65	W Admin	1.87
	AV	29,400	MCCOA	14.96	COP-ISD GENERAL	3.90	Due	189.77
	SEV	29,400	MONT CO SHERIFF	15.30	COP-ISD SP ED	12.71	Intrst	
			MSU EXTENSION	3.82	COP-ISD EX SP ED	9.65	Total	
			ALBERT TWP OPER	9.99	F/A REAL,ALBERT FI	78.03		

PROP. ADDR: 4215 MCKELLAN LN BOUGHNER JOSEPH & EDNA  
T29N R1E SEC 3 EAST 82 1/2 FT. OF W 165 FT OF E 1/2 OF NE 1/4 3501 E WILSON RD  
OF SW 1/4 OF SW 1/4 CLIO MI 48420

001-003-000-170-00 ----- 001-003-000-170-00 NO: 00096



CLASS	PRE/MBT %	Valuations	Tax Heading	Amount	Tax Heading	Amount		Totals
401		100	COUNTY ROADS	36.68	ALBERT ROADS	17.77	Tax	450.50
69030	TV	36,680	LIBRARY	22.00	ALBERT PARKS/CEM	18.34	W Admin	4.50
	AV	67,100	MCCOA	35.88	COP-ISD GENERAL	9.36	Due	455.00
	SEV	67,100	MONT CO SHERIFF	36.68	COP-ISD SP ED	30.47	Intrst	
			MSU EXTENSION	9.17	COP-ISD EX SP ED	23.14	Total	
			ALBERT TWP OPER	23.95	F/A REAL,ALBERT FI	187.06		

PROP. ADDR: 6185 BUTTLES RD BROWN VICKI L  
T29N R1E SEC 3 BEG 2 RDS E OF NW COR OF SW 1/4 OF SW 1/4 AS 6185 BUTTLES RD  
POB TH E 275 FT TH S 477.76 FT TH W 275 FT TH N 477.76 FT TO LEWISTON MI 49756  
POB

ALBERT TOWNSHIP  
Real & Personal Property  
Spec. Population: Ad Valorem+Special Acts

Parcel # Valuations Tax Heading Amount Tax Heading Amount --- Totals ---  
001-003-000-180-00 ----- 001-003-000-180-00 NO: 00097



CLASS	PRE/MBT %	Tax Heading	Amount	Tax Heading	Amount		Totals
401	0	COUNTY ROADS	18.07	ALBERT ROADS	8.75	Tax	221.93
SCHOOL: 69030	TV 18,073	LIBRARY	10.84	ALBERT PARKS/CEM	9.03	W Admin	2.21
JOHANNESBURG-LE	AV 38,500	MCCOA	17.67	COP-ISD GENERAL	4.61	Due	224.14
M.CODE: SEV	38,500	MONT CO SHERIFF	18.07	COP-ISD SP ED	15.01	Intrst	
		MSU EXTENSION	4.51	COP-ISD EX SP ED	11.40	Total	
		ALBERT TWP OPER	11.80	F/A REAL,ALBERT FI	92.17		

PROP. ADDR: 4150 BROOKS TRAIL LAFAVE JEREMY L  
T29N R1E SEC 3 BEG 33 FT N & 759 FT. E OF SW COR OF SW 1/4 OF 1187 W. NEWARK ROAD  
SW 1/4 AS POB TH N 330 FT., E 132 FT., S 330 FT., W 132 FT. TO LAPEER MI 48446  
POB

001-003-000-190-00 ----- 001-003-000-190-00 NO: 00098



CLASS	PRE/MBT %	Tax Heading	Amount	Tax Heading	Amount		Totals
401	100	COUNTY ROADS	77.17	ALBERT ROADS	37.39	Tax	947.84
SCHOOL: 69030	TV 77,172	LIBRARY	46.30	ALBERT PARKS/CEM	38.58	W Admin	9.47
JOHANNESBURG-LE	AV 130,400	MCCOA	75.48	COP-ISD GENERAL	19.70	Due	957.31
M.CODE: SEV	130,400	MONT CO SHERIFF	77.17	COP-ISD SP ED	64.12	Intrst	
		MSU EXTENSION	19.29	COP-ISD EX SP ED	48.68	Total	
		ALBERT TWP OPER	50.39	F/A REAL,ALBERT FI	393.57		

PROP. ADDR: 4050 BROOKS TRAIL BAUDINO JOHN  
T29N R1E SEC 3 BEG 33 FT N AND 33 FT E OF SW SEC COR TH E 20 4050 BROOKS TRAIL  
RDS, N 24 RDS, W 20 RDS, S 24 RDS TO POB LEWISTON MI 49756

001-003-000-195-00 ----- 001-003-000-195-00 NO: 00099



CLASS	PRE/MBT %	Tax Heading	Amount	Tax Heading	Amount		Totals
401	100	COUNTY ROADS	1.61	ALBERT ROADS	0.78	Tax	19.77
SCHOOL: 69030	TV 1,614	LIBRARY	0.96	ALBERT PARKS/CEM	0.80	W Admin	0.19
JOHANNESBURG-LE	AV 3,100	MCCOA	1.57	COP-ISD GENERAL	0.41	Due	19.96
M.CODE: SEV	3,100	MONT CO SHERIFF	1.61	COP-ISD SP ED	1.34	Intrst	
		MSU EXTENSION	0.40	COP-ISD EX SP ED	1.01	Total	
		ALBERT TWP OPER	1.05	F/A REAL,ALBERT FI	8.23		

PROP. ADDR: BAUDINO JOHN & MELODY  
T29N R1E SEC 3 COM 429 FT N OF SW COR OF SW 1/4 OF SW 1/4 AS 4050 BROOKS TRAIL  
POB TH E 330 FT TH N 132 FT TH W 330 FT TH S 132 FT TO POB LEWISTON MI 49756  
(DESC CORRECTION PER L473-P304)

ALBERT TOWNSHIP  
Real & Personal Property  
Spec. Population: Ad Valorem+Special Acts

Parcel # Valuations Tax Heading Amount Tax Heading Amount --- Totals ---  
001-003-000-200-00 ----- 001-003-000-200-00 NO: 00100



CLASS: 401	PRE/MBT %	0	COUNTY ROADS	27.82	ALBERT ROADS	13.48	Tax	341.75
SCHOOL: 69030	TV	27,828	LIBRARY	16.69	ALBERT PARKS/CEM	13.91	W Admin	3.41
JOHANNESBURG-LE	AV	45,800	MCCOA	27.22	COP-ISD GENERAL	7.10	Due	345.16
M.CODE: SEV		45,800	MONT CO SHERIFF	27.82	COP-ISD SP ED	23.12	Intrst	
			MSU EXTENSION	6.95	COP-ISD EX SP ED	17.55	Total	
			ALBERT TWP OPER	18.17	F/A REAL,ALBERT FI	141.92		

PROP. ADDR: 4238 BROOKS TRAIL WYATT DONALD M JR & WYATT ANDREW C  
T29N R1E SEC 3 BEG 2 RDS N OF SE COR OF SW¼ OF SW¼ AS POB 34224 32 MILE RD  
TH N 20 RDS, W 8 RDS, S 20 RDS TH E 8 RDS TO POB LENOX MI 48050

001-003-000-210-00 ----- 001-003-000-210-00 NO: 00101



CLASS: 401	PRE/MBT %	0	COUNTY ROADS	45.90	ALBERT ROADS	22.24	Tax	563.82
SCHOOL: 69030	TV	45,909	LIBRARY	27.54	ALBERT PARKS/CEM	22.95	W Admin	5.63
JOHANNESBURG-LE	AV	61,500	MCCOA	44.90	COP-ISD GENERAL	11.72	Due	569.45
M.CODE: SEV		61,500	MONT CO SHERIFF	45.90	COP-ISD SP ED	38.14	Intrst	
			MSU EXTENSION	11.47	COP-ISD EX SP ED	28.96	Total	
			ALBERT TWP OPER	29.97	F/A REAL,ALBERT FI	234.13		

PROP. ADDR: 4110 BROOKS TRAIL PARISIAN GREGORY P TRUST 1/2 INT &  
T29N R1E SEC 3 BEG 33' N & 363' E OF SW SEC COR AS POB TH N WHITMER PAULA L TRUST 1/2 INT  
627' , E 957', S 297', W 561', S 330', W 396' TO POB (DESC 8 BAINBRIDGE WAY  
CORRECTION PER L473/P304) BOWLING GREEN OH 43402

001-003-000-220-00 ----- 001-003-000-220-00 NO: 00102



CLASS: 401	PRE/MBT %	0	COUNTY ROADS	17.19	ALBERT ROADS	8.33	Tax	211.19
SCHOOL: 69030	TV	17,199	LIBRARY	10.31	ALBERT PARKS/CEM	8.59	W Admin	2.11
JOHANNESBURG-LE	AV	33,600	MCCOA	16.82	COP-ISD GENERAL	4.39	Due	213.30
M.CODE: SEV		33,600	MONT CO SHERIFF	17.19	COP-ISD SP ED	14.29	Intrst	
			MSU EXTENSION	4.29	COP-ISD EX SP ED	10.85	Total	
			ALBERT TWP OPER	11.23	F/A REAL,ALBERT FI	87.71		

PROP. ADDR: 4180 BROOKS TRAIL ROTARIUS NANCY ANN & LOUIS ALLAN  
T29N R1E SEC 3 BEG 891 FT E & 33 FT N OF SW SEC COR AS POB TH 1825 CAROL LANE  
N 330 FT, E 132 FT, S 330 FT, W 132 FT TO POB DANSVILLE MI 48819

ALBERT TOWNSHIP  
Real & Personal Property  
Spec. Population: Ad Valorem+Special Acts

Parcel # Valuations Tax Heading Amount Tax Heading Amount --- Totals ---  
001-003-000-230-00 ----- 001-003-000-230-00 NO: 00103



CLASS: 402	PRE/MBT %	0	COUNTY ROADS	1.96	ALBERT ROADS	0.94	Tax	24.02
SCHOOL: 69030	TV	1,960	LIBRARY	1.17	ALBERT PARKS/CEM	0.98	W Admin	0.24
JOHANNESBURG-LE	AV	3,200	MCCOA	1.91	COP-ISD GENERAL	0.50	Due	24.26
M.CODE:	SEV	3,200	MONT CO SHERIFF	1.96	COP-ISD SP ED	1.62	Intrst	
			MSU EXTENSION	0.49	COP-ISD EX SP ED	1.23	Total	
			ALBERT TWP OPER	1.27	F/A REAL,ALBERT FI	9.99		

PROP. ADDR: ROTARIUS NANCY ANN & LOUIS ALAN  
T29N R1E SEC 3 BEG 33 FT N & 1023 FT E OF SW COR OF SW 1/4 OF 1825 CAROL LANE  
SW 1/4 AS POB TH N 330 FT, E 164 FT, S 330 FT, TH W 164 FT TO DANSVILLE MI 48819  
POB

001-003-000-245-01 ----- 001-003-000-245-01 NO: 00104



CLASS: 401	PRE/MBT %	0	COUNTY ROADS	23.14	ALBERT ROADS	11.21	Tax	284.22
SCHOOL: 69030	TV	23,144	LIBRARY	13.88	ALBERT PARKS/CEM	11.57	W Admin	2.84
JOHANNESBURG-LE	AV	36,500	MCCOA	22.63	COP-ISD GENERAL	5.90	Due	287.06
M.CODE:	SEV	36,500	MONT CO SHERIFF	23.14	COP-ISD SP ED	19.23	Intrst	
			MSU EXTENSION	5.78	COP-ISD EX SP ED	14.60	Total	
			ALBERT TWP OPER	15.11	F/A REAL,ALBERT FI	118.03		

PROP. ADDR: 6115 BUTTLES RD PASCHKE JEFFERY & MICHAEL  
T29N R1E SEC 3 COM AT SW COR TH N 837 FT AND CTRLN BUTTLES 3006 STAPLETON  
RD TH E 33 FT TO POB TH CONT E 275 FT TH N 477.76 FT TH E KEEGO HARBOR MI 48320  
351.61 FT TH S 657.74 FT TH W 296.19 FT TH S 96.58 FT TH W  
329.14 FT TO ROW BUTTLES RD TH N 276 FT ALG ROW TO POB

001-003-000-250-00 ----- 001-003-000-250-00 NO: 00105



CLASS: 401	PRE/MBT %	0	COUNTY ROADS	9.02	ALBERT ROADS	4.37	Tax	110.80
SCHOOL: 69030	TV	9,026	LIBRARY	5.41	ALBERT PARKS/CEM	4.51	W Admin	1.10
JOHANNESBURG-LE	AV	18,800	MCCOA	8.82	COP-ISD GENERAL	2.30	Due	111.90
M.CODE:	SEV	18,800	MONT CO SHERIFF	9.02	COP-ISD SP ED	7.49	Intrst	
			MSU EXTENSION	2.25	COP-ISD EX SP ED	5.69	Total	
			ALBERT TWP OPER	5.89	F/A REAL,ALBERT FI	46.03		

PROP. ADDR: 4400 BROOKS TRAIL MURPHY CHARLOTTE  
T29N R1E SEC 3 SE 1/4 OF SE 1/4 OF SW 1/4 PO BOX 651  
LEWISTON MI 49756

ALBERT TOWNSHIP  
Real & Personal Property  
Spec. Population: Ad Valorem+Special Acts

Parcel # Valuations Tax Heading Amount Tax Heading Amount --- Totals ---  
001-003-000-260-00 ----- 001-003-000-260-00 NO: 00106



CLASS: 401	PRE/MBT %	0	COUNTY ROADS	67.80	ALBERT ROADS	32.85	Tax	832.77
SCHOOL: 69030	TV	67,803	LIBRARY	40.68	ALBERT PARKS/CEM	33.90	W Admin	8.32
JOHANNESBURG-LE	AV	86,000	MCCOA	66.32	COP-ISD GENERAL	17.31	Due	841.09
M.CODE: COREL	SEV	86,000	MONT CO SHERIFF	67.80	COP-ISD SP ED	56.33	Intrst	
			MSU EXTENSION	16.95	COP-ISD EX SP ED	42.77	Total	
			ALBERT TWP OPER	44.27	F/A REAL,ALBERT FI	345.79		

PROP. ADDR: 4355 MCKELLAN LN  
T29N R1E SEC 3 NW 1/4 OF SE 1/4 OF SW 1/4

MCLACHIN ROBERT J & JANET  
19746 DOVETAIL DR  
BROWNSTOWN MI 48134

001-003-000-270-00 ----- 001-003-000-270-00 NO: 00107



CLASS: 401	PRE/MBT %	0	COUNTY ROADS	4.38	ALBERT ROADS	2.12	Tax	53.83
SCHOOL: 69030	TV	4,387	LIBRARY	2.63	ALBERT PARKS/CEM	2.19	W Admin	0.53
JOHANNESBURG-LE	AV	9,000	MCCOA	4.29	COP-ISD GENERAL	1.12	Due	54.36
M.CODE:	SEV	9,000	MONT CO SHERIFF	4.38	COP-ISD SP ED	3.64	Intrst	
			MSU EXTENSION	1.09	COP-ISD EX SP ED	2.76	Total	
			ALBERT TWP OPER	2.86	F/A REAL,ALBERT FI	22.37		

PROP. ADDR: 4475 MCKELLAN LN  
T29N R1E SEC 3 E 1/2 OF NE 1/4 OF SE 1/4 OF SW 1/4

MURPHY CHARLOTTE M  
PO BOX 651  
LEWISTON MI 49756

001-003-000-280-00 ----- 001-003-000-280-00 NO: 00108



CLASS: 401	PRE/MBT %	0	COUNTY ROADS	18.64	ALBERT ROADS	9.03	Tax	228.99
SCHOOL: 69030	TV	18,648	LIBRARY	11.18	ALBERT PARKS/CEM	9.32	W Admin	2.28
JOHANNESBURG-LE	AV	35,700	MCCOA	18.24	COP-ISD GENERAL	4.76	Due	231.27
M.CODE:	SEV	35,700	MONT CO SHERIFF	18.64	COP-ISD SP ED	15.49	Intrst	
			MSU EXTENSION	4.66	COP-ISD EX SP ED	11.76	Total	
			ALBERT TWP OPER	12.17	F/A REAL,ALBERT FI	95.10		

PROP. ADDR: 4415 MCKELLAN LN  
T29N R1E SEC 3 W 1/2 OF NE 1/4 OF SE 1/4 OF SW 1/4

MURPHY CHARLOTTE  
PO BOX 651  
LEWISTON MI 49756

001-003-000-290-00 ----- 001-003-000-290-00 NO: 00109



CLASS: 401	PRE/MBT %	0	COUNTY ROADS	33.81	ALBERT ROADS	16.38	Tax	415.25
SCHOOL: 69030	TV	33,810	LIBRARY	20.28	ALBERT PARKS/CEM	16.90	W Admin	4.15
JOHANNESBURG-LE	AV	37,600	MCCOA	33.07	COP-ISD GENERAL	8.63	Due	419.40
M.CODE:	SEV	37,600	MONT CO SHERIFF	33.81	COP-ISD SP ED	28.09	Intrst	
			MSU EXTENSION	8.45	COP-ISD EX SP ED	21.33	Total	
			ALBERT TWP OPER	22.07	F/A REAL,ALBERT FI	172.43		

PROP. ADDR: 4360 BROOKS TRAIL  
T29N R1E SEC 3 SW 1/4 OF SE 1/4 OF SW 1/4 LESS W 495 FT  
THEREOF

FARRELL DAVID W  
357 ANDREW CORLEY RD  
LEXINGTON SC 29072

ALBERT TOWNSHIP  
Real & Personal Property  
Spec. Population: Ad Valorem+Special Acts

Parcel # Valuations Tax Heading Amount Tax Heading Amount --- Totals ---  
001-003-000-300-00 ----- 001-003-000-300-00 NO: 00110



CLASS: 402	PRE/MBT %	0	COUNTY ROADS	4.50	ALBERT ROADS	2.18	Tax	55.23
SCHOOL: 69030	TV	4,500	LIBRARY	2.70	ALBERT PARKS/CEM	2.25	W Admin	0.55
JOHANNESBURG-LE	AV	4,500	MCCOA	4.40	COP-ISD GENERAL	1.14	Due	55.78
M.CODE: SEV		4,500	MONT CO SHERIFF	4.50	COP-ISD SP ED	3.73	Intrst	
			MSU EXTENSION	1.12	COP-ISD EX SP ED	2.83	Total	
			ALBERT TWP OPER	2.93	F/A REAL,ALBERT FI	22.95		

PROP. ADDR: KANITZ DAVID R & ELIZABETH  
T29N R1E SEC 3 BEG 330 FT E OF SW COR OF SW-SE-SW TH E 165 FT, 13015 DENNISON RD  
N 660 FT, W 165 FT TH S 660 FT TO POB MILAN MI 48160

001-003-000-310-00 ----- 001-003-000-310-00 NO: 00111



CLASS: 401	PRE/MBT %	0	COUNTY ROADS	16.81	ALBERT ROADS	8.15	Tax	206.53
SCHOOL: 69030	TV	16,818	LIBRARY	10.09	ALBERT PARKS/CEM	8.40	W Admin	2.06
JOHANNESBURG-LE	AV	37,100	MCCOA	16.45	COP-ISD GENERAL	4.29	Due	208.59
M.CODE: SEV		37,100	MONT CO SHERIFF	16.81	COP-ISD SP ED	13.97	Intrst	
			MSU EXTENSION	4.20	COP-ISD EX SP ED	10.61	Total	
			ALBERT TWP OPER	10.98	F/A REAL,ALBERT FI	85.77		

PROP. ADDR: 4290 BROOKS TRAIL KANITZ DAVID R & ELIZABETH D  
T29N R1E SEC 3 BEG 165 FT E OF SW COR OF SW-SE-SW TH E 165 FT, 13015 DENNISON RD  
N 660 FT, W 165 FT. TH S 660 FT TO POB MILAN MI 48160

001-003-000-320-00 ----- 001-003-000-320-00 NO: 00112



CLASS: 401	PRE/MBT %	100	COUNTY ROADS	32.11	ALBERT ROADS	15.56	Tax	394.40
SCHOOL: 69030	TV	32,115	LIBRARY	19.26	ALBERT PARKS/CEM	16.05	W Admin	3.94
JOHANNESBURG-LE	AV	56,100	MCCOA	31.41	COP-ISD GENERAL	8.19	Due	398.34
M.CODE: CAPIT	SEV	56,100	MONT CO SHERIFF	32.11	COP-ISD SP ED	26.68	Intrst	
			MSU EXTENSION	8.02	COP-ISD EX SP ED	20.26	Total	
			ALBERT TWP OPER	20.97	F/A REAL,ALBERT FI	163.78		

PROP. ADDR: 4260 BROOKS TRAIL PETERS PAUL R TRUST  
T29N R1E SEC 3 BEG AT SW COR OF SW-SE-SW TH E 165 FT TH N 660 4260 BROOKS TRAIL  
FT TH W 165 FT TH S 660 FT TO POB LEWISTON MI 49756

001-003-000-330-01 ----- 001-003-000-330-01 NO: 00113



CLASS: 401	PRE/MBT %	100	COUNTY ROADS	26.88	ALBERT ROADS	13.02	Tax	330.12
SCHOOL: 69030	TV	26,880	LIBRARY	16.12	ALBERT PARKS/CEM	13.44	W Admin	3.30
JOHANNESBURG-LE	AV	30,400	MCCOA	26.29	COP-ISD GENERAL	6.86	Due	333.42
M.CODE: COREL	SEV	30,400	MONT CO SHERIFF	26.88	COP-ISD SP ED	22.33	Intrst	
			MSU EXTENSION	6.72	COP-ISD EX SP ED	16.95	Total	
			ALBERT TWP OPER	17.55	F/A REAL,ALBERT FI	137.08		

PROP. ADDR: 6484 CO RD 491 ODELL SHARON L  
T29N R1E SEC 3 THE NRLY 400 FT OF THE ERLY 544.5 FT THEREOF. 6484 CO RD 491  
ESMNTS OF RECORD LEWISTON MI 49756

ALBERT TOWNSHIP  
Real & Personal Property  
Spec. Population: Ad Valorem+Special Acts

Parcel # Valuations Tax Heading Amount Tax Heading Amount --- Totals ---  
001-003-000-330-02 ----- 001-003-000-330-02 NO: 00114



CLASS: 401	PRE/MBT %	100	COUNTY ROADS	44.68	ALBERT ROADS	21.65	Tax	548.78
SCHOOL: 69030	TV	44,683	LIBRARY	26.80	ALBERT PARKS/CEM	22.34	W Admin	5.48
JOHANNESBURG-LE	AV	82,700	MCCOA	43.70	COP-ISD GENERAL	11.40	Due	554.26
M.CODE:	SEV	82,700	MONT CO SHERIFF	44.68	COP-ISD SP ED	37.12	Intrst	
			MSU EXTENSION	11.17	COP-ISD EX SP ED	28.19	Total	
			ALBERT TWP OPER	29.17	F/A REAL,ALBERT FI	227.88		

PROP. ADDR: 6310 CO RD 491 NEWELL HUBERT A, LIFE ESTATE  
T29N R1E SEC 3 E 1980FT OF THE N 1/2 OF SE 1/4; LESS, THE NRLY 1558 OAKWOOD ST  
400FT OF ERLY 544.5FT, THEREOF. LEWISTON MI 49756

001-003-000-350-00 ----- 001-003-000-350-00 NO: 00115



CLASS: 402	PRE/MBT %	0	COUNTY ROADS	17.64	ALBERT ROADS	8.55	Tax	216.71
SCHOOL: 69030	TV	17,649	LIBRARY	10.58	ALBERT PARKS/CEM	8.82	W Admin	2.16
JOHANNESBURG-LE	AV	24,000	MCCOA	17.26	COP-ISD GENERAL	4.50	Due	218.87
M.CODE:	SEV	24,000	MONT CO SHERIFF	17.64	COP-ISD SP ED	14.66	Intrst	
			MSU EXTENSION	4.41	COP-ISD EX SP ED	11.13	Total	
			ALBERT TWP OPER	11.52	F/A REAL,ALBERT FI	90.00		

PROP. ADDR: ELLSWORTH RD ECHLER ROSS & MELISSA H/W  
T29N R1E SEC 3 W 1/2 OF NW 1/4 OF SE 1/4 1035 CRAIG RD  
JERRY CITY OH 43437

001-003-000-360-00 ----- 001-003-000-360-00 NO: 00116



CLASS: 402	PRE/MBT %	0	COUNTY ROADS	17.89	ALBERT ROADS	8.66	Tax	219.68
SCHOOL: 69030	TV	17,890	LIBRARY	10.73	ALBERT PARKS/CEM	8.94	W Admin	2.19
JOHANNESBURG-LE	AV	40,000	MCCOA	17.49	COP-ISD GENERAL	4.56	Due	221.87
M.CODE:	SEV	40,000	MONT CO SHERIFF	17.89	COP-ISD SP ED	14.86	Intrst	
			MSU EXTENSION	4.47	COP-ISD EX SP ED	11.28	Total	
			ALBERT TWP OPER	11.68	F/A REAL,ALBERT FI	91.23		

PROP. ADDR: WRIGHT NORMAN W TRUST  
T29N R1E SEC 3 SW 1/4 OF SE 1/4 C/O CAROL PETERSON  
3533 PROVIDENCE MANOR RD  
CHARLOTTE NC 28270



ALBERT TOWNSHIP  
Real & Personal Property  
Spec. Population: Ad Valorem+Special Acts

Parcel # Valuations Tax Heading Amount Tax Heading Amount --- Totals ---  
001-003-000-370-00 ----- 001-003-000-370-00 NO: 00117



CLASS	PRE/MBT %	Tax Heading	Amount	Tax Heading	Amount		Totals
401	0	COUNTY ROADS	59.22	ALBERT ROADS	28.70	Tax	727.42
SCHOOL: 69030	TV 59,227	LIBRARY	35.53	ALBERT PARKS/CEM	29.61	W Admin	7.27
JOHANNESBURG-LE	AV 87,500	MCCOA	57.93	COP-ISD GENERAL	15.12	Due	734.69
M.CODE: SEV	87,500	MONT CO SHERIFF	59.22	COP-ISD SP ED	49.21	Intrst	
		MSU EXTENSION	14.80	COP-ISD EX SP ED	37.36	Total	
		ALBERT TWP OPER	38.67	F/A REAL,ALBERT FI	302.05		

PROP. ADDR: 6130 CO RD 491  
T29N R1E SEC 3 SE 1/4 OF SE 1/4

WRIGHT NORMAN W TRUST  
C/O CAROL PETERSON  
3533 PROVIDENCE MANOR RD  
CHARLOTTE NC 28270

001-004-000-010-00 ----- 001-004-000-010-00 NO:



CLASS	PRE/MBT %	Tax Heading	Amount	Tax Heading	Amount		Totals
402	0	COUNTY ROADS	0.00	ALBERT ROADS	0.00	Tax	0.00
SCHOOL: 69030	TV 0	LIBRARY	0.00	ALBERT PARKS/CEM	0.00	W Admin	0.00
JOHANNESBURG-LE	AV 0	MCCOA	0.00	COP-ISD GENERAL	0.00	Due	0.00
M.CODE: SEV	0	MONT CO SHERIFF	0.00	COP-ISD SP ED	0.00	Intrst	
		MSU EXTENSION	0.00	COP-ISD EX SP ED	0.00	Total	
		ALBERT TWP OPER	0.00	F/A REAL,ALBERT FI	0.00		

PROP. ADDR:  
T29N R1E SEC 4 E 1/2 OF NE 1/4

STATE OF MICHIGAN  
DNR REAL ESTATE DIVISION  
PO BOX 30028  
LANSING MI 48909

001-004-000-020-00 ----- 001-004-000-020-00 NO: 00118



CLASS	PRE/MBT %	Tax Heading	Amount	Tax Heading	Amount		Totals
402	0	COUNTY ROADS	20.36	ALBERT ROADS	9.86	Tax	250.08
SCHOOL: 69030	TV 20,365	LIBRARY	12.21	ALBERT PARKS/CEM	10.18	W Admin	2.50
JOHANNESBURG-LE	AV 37,700	MCCOA	19.92	COP-ISD GENERAL	5.19	Due	252.58
M.CODE: SEV	37,700	MONT CO SHERIFF	20.36	COP-ISD SP ED	16.92	Intrst	
		MSU EXTENSION	5.09	COP-ISD EX SP ED	12.84	Total	
		ALBERT TWP OPER	13.29	F/A REAL,ALBERT FI	103.86		

PROP. ADDR: 3578 ELLSWORTH RD  
T29N R1E SEC 4 NW 1/4 OF NE 1/4

REINHARDT ROBERT & RICHARD  
736 GOULD AVE UNIT 29  
HERMOSA BEACH CA 90254

ALBERT TOWNSHIP  
Real & Personal Property  
Spec. Population: Ad Valorem+Special Acts

Parcel # Valuations Tax Heading Amount Tax Heading Amount --- Totals ---  
001-004-000-030-00 ----- 001-004-000-030-00 NO: 00119



CLASS	PRE/MBT %	Valuations	Tax Heading	Amount	Tax Heading	Amount	Tax	Totals
401	0		COUNTY ROADS	32.49	ALBERT ROADS	15.74		399.07
SCHOOL: 69030	TV	32,495	LIBRARY	19.49	ALBERT PARKS/CEM	16.24	W Admin	3.99
JOHANNESBURG-LE	AV	60,800	MCCOA	31.78	COP-ISD GENERAL	8.29	Due	403.06
M.CODE: SEV	60,800		MONT CO SHERIFF	32.49	COP-ISD SP ED	27.00	Intrst	
			MSU EXTENSION	8.12	COP-ISD EX SP ED	20.50	Total	
			ALBERT TWP OPER	21.21	F/A REAL,ALBERT FI	165.72		

PROP. ADDR: 3630 ELLSWORTH RD  
T29N R1E SEC 4 SW 1/4 OF NE 1/4

BEACH ROBERT J & CYNDA  
6827 N LARCH ST  
HOWELL MI 48855

001-004-000-040-00 ----- 001-004-000-040-00 NO:



CLASS	PRE/MBT %	Valuations	Tax Heading	Amount	Tax Heading	Amount	Tax	Totals
402	0		COUNTY ROADS	0.00	ALBERT ROADS	0.00		0.00
SCHOOL: 69030	TV	0	LIBRARY	0.00	ALBERT PARKS/CEM	0.00	W Admin	0.00
JOHANNESBURG-LE	AV	0	MCCOA	0.00	COP-ISD GENERAL	0.00	Due	0.00
M.CODE: SEV	0		MONT CO SHERIFF	0.00	COP-ISD SP ED	0.00	Intrst	
			MSU EXTENSION	0.00	COP-ISD EX SP ED	0.00	Total	
			ALBERT TWP OPER	0.00	F/A REAL,ALBERT FI	0.00		

PROP. ADDR:  
T29N R1E SEC 4 NW 1/4

STATE OF MICHIGAN  
DNR REAL ESTATE DIVISION  
PO BOX 30028  
LANSING MI 48909

001-004-000-050-00 ----- 001-004-000-050-00 NO: 00120



CLASS	PRE/MBT %	Valuations	Tax Heading	Amount	Tax Heading	Amount	Tax	Totals
401	0		COUNTY ROADS	31.97	ALBERT ROADS	15.49		392.66
SCHOOL: 69030	TV	31,972	LIBRARY	19.18	ALBERT PARKS/CEM	15.98	W Admin	3.92
JOHANNESBURG-LE	AV	40,000	MCCOA	31.27	COP-ISD GENERAL	8.16	Due	396.58
M.CODE: SEV	40,000		MONT CO SHERIFF	31.97	COP-ISD SP ED	26.56	Intrst	
			MSU EXTENSION	7.99	COP-ISD EX SP ED	20.17	Total	
			ALBERT TWP OPER	20.87	F/A REAL,ALBERT FI	163.05		

PROP. ADDR: 3365 ELLSWORTH RD  
T29N R1E SEC 4 NE 1/4 OF SW 1/4

HILEMAN FAMILY TRUST  
32615 CLOVERDALE  
FARMINGTON MI 48336

ALBERT TOWNSHIP  
Real & Personal Property  
Spec. Population: Ad Valorem+Special Acts

Parcel # Valuations Tax Heading Amount Tax Heading Amount --- Totals ---  
001-004-000-060-00 ----- 001-004-000-060-00 NO:



CLASS	PRE/MBT %	Valuations	Tax Heading	Amount	Tax Heading	Amount		Totals
402		0	COUNTY ROADS	0.00	ALBERT ROADS	0.00	Tax	0.00
SCHOOL: 69030	TV	0	LIBRARY	0.00	ALBERT PARKS/CEM	0.00	W Admin	0.00
JOHANNESBURG-LE AV		0	MCCOA	0.00	COP-ISD GENERAL	0.00	Due	0.00
M.CODE: SEV		0	MONT CO SHERIFF	0.00	COP-ISD SP ED	0.00	Intrst	
			MSU EXTENSION	0.00	COP-ISD EX SP ED	0.00	Total	
			ALBERT TWP OPER	0.00	F/A REAL,ALBERT FI	0.00		

PROP. ADDR: STATE OF MICHIGAN  
T29N R1E SEC 4 NW 1/4 OF SW 1/4 DNR REAL ESTATE DIVISION  
PO BOX 30028  
LANSING MI 48909

001-004-000-070-00 ----- 001-004-000-070-00 NO: 00121



CLASS	PRE/MBT %	Valuations	Tax Heading	Amount	Tax Heading	Amount		Totals
402		0	COUNTY ROADS	17.64	ALBERT ROADS	8.55	Tax	216.71
SCHOOL: 69030	TV	17,649	LIBRARY	10.58	ALBERT PARKS/CEM	8.82	W Admin	2.16
JOHANNESBURG-LE AV		24,000	MCCOA	17.26	COP-ISD GENERAL	4.50	Due	218.87
M.CODE: SEV		24,000	MONT CO SHERIFF	17.64	COP-ISD SP ED	14.66	Intrst	
			MSU EXTENSION	4.41	COP-ISD EX SP ED	11.13	Total	
			ALBERT TWP OPER	11.52	F/A REAL,ALBERT FI	90.00		

PROP. ADDR: HILEMAN FAMILY TRUST  
T29N R1E SEC 4 E 1/2 OF SW 1/4 OF SW 1/4 32615 CLOVERDALE  
FARMINGTON MI 48336

001-004-000-080-00 ----- 001-004-000-080-00 NO:



CLASS	PRE/MBT %	Valuations	Tax Heading	Amount	Tax Heading	Amount		Totals
402		0	COUNTY ROADS	0.00	ALBERT ROADS	0.00	Tax	0.00
SCHOOL: 69030	TV	0	LIBRARY	0.00	ALBERT PARKS/CEM	0.00	W Admin	0.00
JOHANNESBURG-LE AV		0	MCCOA	0.00	COP-ISD GENERAL	0.00	Due	0.00
M.CODE: SEV		0	MONT CO SHERIFF	0.00	COP-ISD SP ED	0.00	Intrst	
			MSU EXTENSION	0.00	COP-ISD EX SP ED	0.00	Total	
			ALBERT TWP OPER	0.00	F/A REAL,ALBERT FI	0.00		

PROP. ADDR: STATE OF MICHIGAN  
T29N R1E SEC 4 W 1/2 OF SW 1/4 OF SW 1/4 DNR REAL ESTATE DIVISION  
PO BOX 30028  
LANSING MI 48909

ALBERT TOWNSHIP  
Real & Personal Property  
Spec. Population: Ad Valorem+Special Acts

Parcel # Valuations Tax Heading Amount Tax Heading Amount --- Totals ---  
001-004-000-090-00 ----- 001-004-000-090-00 NO:



CLASS	PRE/MBT %	Tax Heading	Amount	Tax Heading	Amount		Totals
402		COUNTY ROADS	0.00	ALBERT ROADS	0.00	Tax	0.00
69030		LIBRARY	0.00	ALBERT PARKS/CEM	0.00	W Admin	0.00
		MCCOA	0.00	COP-ISD GENERAL	0.00	Due	0.00
		MONT CO SHERIFF	0.00	COP-ISD SP ED	0.00	Intrst	
		MSU EXTENSION	0.00	COP-ISD EX SP ED	0.00	Total	
		ALBERT TWP OPER	0.00	F/A REAL,ALBERT FI	0.00		

PROP. ADDR: STATE OF MICHIGAN  
T29N R1E SEC 4 SE 1/4 OF SW 1/4 DNR REAL ESTATE DIVISION  
PO BOX 30028  
LANSING MI 48909

001-004-000-100-00 ----- 001-004-000-100-00 NO:



CLASS	PRE/MBT %	Tax Heading	Amount	Tax Heading	Amount		Totals
402		COUNTY ROADS	0.00	ALBERT ROADS	0.00	Tax	0.00
69030		LIBRARY	0.00	ALBERT PARKS/CEM	0.00	W Admin	0.00
		MCCOA	0.00	COP-ISD GENERAL	0.00	Due	0.00
		MONT CO SHERIFF	0.00	COP-ISD SP ED	0.00	Intrst	
		MSU EXTENSION	0.00	COP-ISD EX SP ED	0.00	Total	
		ALBERT TWP OPER	0.00	F/A REAL,ALBERT FI	0.00		

PROP. ADDR: STATE OF MICHIGAN  
T29N R1E SEC 4 SE 1/4 DNR REAL ESTATE DIVISION  
PO BOX 30028  
LANSING MI 48909

001-005-000-100-00 ----- 001-005-000-100-00 NO:



CLASS	PRE/MBT %	Tax Heading	Amount	Tax Heading	Amount		Totals
402		COUNTY ROADS	0.00	ALBERT ROADS	0.00	Tax	0.00
69030		LIBRARY	0.00	ALBERT PARKS/CEM	0.00	W Admin	0.00
		MCCOA	0.00	COP-ISD GENERAL	0.00	Due	0.00
		MONT CO SHERIFF	0.00	COP-ISD SP ED	0.00	Intrst	
		MSU EXTENSION	0.00	COP-ISD EX SP ED	0.00	Total	
		ALBERT TWP OPER	0.00	F/A REAL,ALBERT FI	0.00		

PROP. ADDR: STATE OF MICHIGAN  
T29N R1E SEC 5 ENTIRE SEC DNR REAL ESTATE DIVISION  
PO BOX 30028  
LANSING MI 48909

ALBERT TOWNSHIP  
Real & Personal Property  
Spec. Population: Ad Valorem+Special Acts

Parcel # Valuations Tax Heading Amount Tax Heading Amount --- Totals ---  
001-006-000-100-00 ----- 001-006-000-100-00 NO:



CLASS: 402	PRE/MBT %	0	COUNTY ROADS	0.00	ALBERT ROADS	0.00	Tax	0.00
SCHOOL: 69030	TV	0	LIBRARY	0.00	ALBERT PARKS/CEM	0.00	W Admin	0.00
JOHANNESBURG-LE	AV	0	MCCOA	0.00	COP-ISD GENERAL	0.00	Due	0.00
M.CODE: SEV		0	MONT CO SHERIFF	0.00	COP-ISD SP ED	0.00	Intrst	
			MSU EXTENSION	0.00	COP-ISD EX SP ED	0.00	Total	
			ALBERT TWP OPER	0.00	F/A REAL,ALBERT FI	0.00		

PROP. ADDR: T29N R1E SEC 6 NE 1/4  
STATE OF MICHIGAN  
DNR REAL ESTATE DIVISION  
PO BOX 30028  
LANSING MI 48909

001-006-000-200-00 ----- 001-006-000-200-00 NO:



CLASS: 402	PRE/MBT %	0	COUNTY ROADS	0.00	ALBERT ROADS	0.00	Tax	0.00
SCHOOL: 69030	TV	0	LIBRARY	0.00	ALBERT PARKS/CEM	0.00	W Admin	0.00
JOHANNESBURG-LE	AV	0	MCCOA	0.00	COP-ISD GENERAL	0.00	Due	0.00
M.CODE: SEV		0	MONT CO SHERIFF	0.00	COP-ISD SP ED	0.00	Intrst	
			MSU EXTENSION	0.00	COP-ISD EX SP ED	0.00	Total	
			ALBERT TWP OPER	0.00	F/A REAL,ALBERT FI	0.00		

PROP. ADDR: T29N R1E SEC 6 NW 1/4  
STATE OF MICHIGAN  
DNR REAL ESTATE DIVISION  
PO BOX 30028  
LANSING MI 48909

001-006-000-300-00 ----- 001-006-000-300-00 NO:



CLASS: 402	PRE/MBT %	0	COUNTY ROADS	0.00	ALBERT ROADS	0.00	Tax	0.00
SCHOOL: 69030	TV	0	LIBRARY	0.00	ALBERT PARKS/CEM	0.00	W Admin	0.00
JOHANNESBURG-LE	AV	0	MCCOA	0.00	COP-ISD GENERAL	0.00	Due	0.00
M.CODE: SEV		0	MONT CO SHERIFF	0.00	COP-ISD SP ED	0.00	Intrst	
			MSU EXTENSION	0.00	COP-ISD EX SP ED	0.00	Total	
			ALBERT TWP OPER	0.00	F/A REAL,ALBERT FI	0.00		

PROP. ADDR: 6459 MERIDIAN LINE R  
T29N R1E SEC 6 SW 1/4  
STATE OF MICHIGAN  
DNR REAL ESTATE DIVISION  
PO BOX 30028  
LANSING MI 48909

ALBERT TOWNSHIP  
Real & Personal Property  
Spec. Population: Ad Valorem+Special Acts

Parcel # Valuations Tax Heading Amount Tax Heading Amount --- Totals ---  
001-006-000-400-00 ----- 001-006-000-400-00 NO:



CLASS	PRE/MBT %	Tax Heading	Amount	Tax Heading	Amount		Totals
402	0	COUNTY ROADS	0.00	ALBERT ROADS	0.00	Tax	0.00
SCHOOL: 69030	TV	LIBRARY	0.00	ALBERT PARKS/CEM	0.00	W Admin	0.00
JOHANNESBURG-LE	AV	MCCOA	0.00	COP-ISD GENERAL	0.00	Due	0.00
M.CODE: SEV	0	MONT CO SHERIFF	0.00	COP-ISD SP ED	0.00	Intrst	
		MSU EXTENSION	0.00	COP-ISD EX SP ED	0.00	Total	
		ALBERT TWP OPER	0.00	F/A REAL,ALBERT FI	0.00		

PROP. ADDR: STATE OF MICHIGAN  
T29N R1E SEC 6 NE 1/4 OF SE 1/4 DNR REAL ESTATE DIVISION  
PO BOX 30028  
LANSING MI 48909

001-006-000-420-01 ----- 001-006-000-420-01 NO: 00122



CLASS	PRE/MBT %	Tax Heading	Amount	Tax Heading	Amount		Totals
402	100	COUNTY ROADS	41.30	ALBERT ROADS	20.01	Tax	507.24
SCHOOL: 69030	TV	LIBRARY	24.78	ALBERT PARKS/CEM	20.65	W Admin	5.07
JOHANNESBURG-LE	AV	MCCOA	40.39	COP-ISD GENERAL	10.54	Due	512.31
M.CODE: SEV	84,000	MONT CO SHERIFF	41.30	COP-ISD SP ED	34.31	Intrst	
		MSU EXTENSION	10.32	COP-ISD EX SP ED	26.05	Total	
		ALBERT TWP OPER	26.96	F/A REAL,ALBERT FI	210.63		

PROP. ADDR: HARRISON JOHN & WILMA  
T29N R1E SEC 6 W 1/2 OF SE 1/4 OF SE 1/4 OF SE 1/4 PO BOX 2100  
COMBINATION: 001-006-000-450-00; 420-00 HOWELL MI 48844-2100

001-007-000-100-00 ----- 001-007-000-100-00 NO:



CLASS	PRE/MBT %	Tax Heading	Amount	Tax Heading	Amount		Totals
402	0	COUNTY ROADS	0.00	ALBERT ROADS	0.00	Tax	0.00
SCHOOL: 69030	TV	LIBRARY	0.00	ALBERT PARKS/CEM	0.00	W Admin	0.00
JOHANNESBURG-LE	AV	MCCOA	0.00	COP-ISD GENERAL	0.00	Due	0.00
M.CODE: SEV	0	MONT CO SHERIFF	0.00	COP-ISD SP ED	0.00	Intrst	
		MSU EXTENSION	0.00	COP-ISD EX SP ED	0.00	Total	
		ALBERT TWP OPER	0.00	F/A REAL,ALBERT FI	0.00		

PROP. ADDR: STATE OF MICHIGAN  
T29N R1E SEC 7 NE 1/4 OF NE 1/4 DNR REAL ESTATE DIVISION  
PO BOX 30028  
LANSING MI 48909

ALBERT TOWNSHIP  
Real & Personal Property  
Spec. Population: Ad Valorem+Special Acts

Parcel # Valuations Tax Heading Amount Tax Heading Amount --- Totals ---  
001-007-000-140-00 ----- 001-007-000-140-00 NO: 00123



CLASS	PRE/MBT %	Valuations	Tax Heading	Amount	Tax Heading	Amount		Totals
401	0		COUNTY ROADS	34.78	ALBERT ROADS	16.85	Tax	427.17
SCHOOL: 69030	TV	34,782	LIBRARY	20.86	ALBERT PARKS/CEM	17.39	W Admin	4.27
JOHANNESBURG-LE	AV	79,700	MCCOA	34.02	COP-ISD GENERAL	8.87	Due	431.44
M.CODE:	SEV	79,700	MONT CO SHERIFF	34.78	COP-ISD SP ED	28.90	Intrst	
			MSU EXTENSION	8.69	COP-ISD EX SP ED	21.94	Total	
			ALBERT TWP OPER	22.71	F/A REAL,ALBERT FI	177.38		

PROP. ADDR: 1654 ROLLING HILLS T GRODI STEVEN & SANDRA L/E  
 T29N R1E SEC 7 PAR 10 COM AT N 1/4 COR OF SEC TH E 979.15 FT 11777 HORNING RD  
 ALG SEC LNE TO POB TH CONT E 335.73 FT ALG SEC LNE TO 1/8 COR BROOKLYN MI 49230  
 TH S 1317.89 FT ALG 1/8 LNE TO 1/8 COR TH CONT S 33 FT TH N  
 86DEG 02MIN W 334.67 FT TH N 1316.72 FT TO POB SRLY 33 FT  
 RESERVED FOR ROAD EASMT

001-007-000-140-01 ----- 001-007-000-140-01 NO: 00124



CLASS	PRE/MBT %	Valuations	Tax Heading	Amount	Tax Heading	Amount		Totals
402	0		COUNTY ROADS	11.57	ALBERT ROADS	5.60	Tax	142.11
SCHOOL: 69030	TV	11,576	LIBRARY	6.94	ALBERT PARKS/CEM	5.78	W Admin	1.42
JOHANNESBURG-LE	AV	15,300	MCCOA	11.32	COP-ISD GENERAL	2.95	Due	143.53
M.CODE:	SEV	15,300	MONT CO SHERIFF	11.57	COP-ISD SP ED	9.61	Intrst	
			MSU EXTENSION	2.89	COP-ISD EX SP ED	7.30	Total	
			ALBERT TWP OPER	7.55	F/A REAL,ALBERT FI	59.03		

PROP. ADDR: ROLLING HILLS TRAIL GRODI STEVEN & SANDRA L/E  
 T29N R1E SEC 7 PAR 9 COM AT N 1/4 COR OF SEC TH E 643.42 FT 11777 HORNING RD  
 ALG SEC LNE TO POB TH CONT E 335.73 FT ALG SEC LNE TH S BROOKLYN MI 49230  
 1316.72 FT TH W 335.73 FT ALG 1/8 LNE TH N 1315.72 FT TO POB S  
 33 FT RESERVED FOR RD EASMT

001-007-000-140-04 ----- 001-007-000-140-04 NO: 00125



CLASS	PRE/MBT %	Valuations	Tax Heading	Amount	Tax Heading	Amount		Totals
402	0		COUNTY ROADS	13.56	ALBERT ROADS	6.57	Tax	166.60
SCHOOL: 69030	TV	13,568	LIBRARY	8.14	ALBERT PARKS/CEM	6.78	W Admin	1.66
JOHANNESBURG-LE	AV	17,700	MCCOA	13.27	COP-ISD GENERAL	3.46	Due	168.26
M.CODE:	SEV	17,700	MONT CO SHERIFF	13.56	COP-ISD SP ED	11.27	Intrst	
			MSU EXTENSION	3.39	COP-ISD EX SP ED	8.56	Total	
			ALBERT TWP OPER	8.85	F/A REAL,ALBERT FI	69.19		

PROP. ADDR: 1430 ROLLING HILLS T SANDOFFSKY DANIEL F & DONNA  
 T29N R1E SEC 7 PAR 6 COM AT NW COR OF SEC TH E 1710.73 FT ALG 4150 CALKINS ROAD  
 SEC LNE TO POB TH CONT E 335.73 FT ALG SD LNE TH S 1313.72 FT DRYDEN MI 48428  
 TH W 335.73 FT ALG 1/8 LNE TH N 1312.8 FT TO POB S 33 FT  
 RESERVED FOR EAS MT PART OF N 1/2 OF SEC

ALBERT TOWNSHIP  
Real & Personal Property  
Spec. Population: Ad Valorem+Special Acts

Parcel # Valuations Tax Heading Amount Tax Heading Amount --- Totals ---  
001-007-000-140-05 ----- 001-007-000-140-05 NO: 00126



CLASS	PRE/MBT %	Valuations	Tax Heading	Amount	Tax Heading	Amount		Totals
401	0		COUNTY ROADS	42.87	ALBERT ROADS	20.77	Tax	526.58
SCHOOL: 69030	TV	42,878	LIBRARY	25.72	ALBERT PARKS/CEM	21.43	W Admin	5.26
JOHANNESBURG-LE	AV	66,800	MCCOA	41.94	COP-ISD GENERAL	10.94	Due	531.84
M.CODE: SEV		66,800	MONT CO SHERIFF	42.87	COP-ISD SP ED	35.62	Intrst	
			MSU EXTENSION	10.71	COP-ISD EX SP ED	27.05	Total	
			ALBERT TWP OPER	27.99	F/A REAL,ALBERT FI	218.67		

PROP. ADDR: 1410 ROLLING HILLS T KOMEJAN BARBARA TRUST  
T29N R1E SEC 7 COM AT NW COR OF SEC TH E 1375 FT ALG SEC LINE 1785 STEWART  
TO POB TH CONT E 335.73 ALG SD LINE TH S 1312.8 FT TH W 335.73 CHARLOTTE MI 48813  
FT ALG 1/8 LINE TH N 1311.87 FT TO POB PAR #5 S 33 FT RESERVED  
RD EASMT

001-007-000-140-06 ----- 001-007-000-140-06 NO: 00127



CLASS	PRE/MBT %	Valuations	Tax Heading	Amount	Tax Heading	Amount		Totals
401	100		COUNTY ROADS	104.36	ALBERT ROADS	50.57	Tax	1,281.81
SCHOOL: 69030	TV	104,360	LIBRARY	62.61	ALBERT PARKS/CEM	52.18	W Admin	12.81
JOHANNESBURG-LE	AV	190,300	MCCOA	102.08	COP-ISD GENERAL	26.64	Due	1,294.62
M.CODE: SEV		190,300	MONT CO SHERIFF	104.36	COP-ISD SP ED	86.71	Intrst	
			MSU EXTENSION	26.09	COP-ISD EX SP ED	65.84	Total	
			ALBERT TWP OPER	68.14	F/A REAL,ALBERT FI	532.23		

PROP. ADDR: 5995 MERIDIAN LINE R HILGENDORF CATHERINE  
T29N R1E SEC 7 PAR 1 COM AT NW COR OF SEC AS POB TH E 1375 FT PO BOX 752  
ALG SEC LNE TH S 326.83 FT TH W 1375 FT TH N 326.83 FT ALG SEC LEWISTON MI 49756  
LNE TO POB W 40 FT ROAD R/W

001-007-000-140-07 ----- 001-007-000-140-07 NO: 00128



CLASS	PRE/MBT %	Valuations	Tax Heading	Amount	Tax Heading	Amount		Totals
402	0		COUNTY ROADS	10.10	ALBERT ROADS	4.89	Tax	124.07
SCHOOL: 69030	TV	10,106	LIBRARY	6.06	ALBERT PARKS/CEM	5.05	W Admin	1.24
JOHANNESBURG-LE	AV	15,500	MCCOA	9.88	COP-ISD GENERAL	2.58	Due	125.31
M.CODE: SEV		15,500	MONT CO SHERIFF	10.10	COP-ISD SP ED	8.39	Intrst	
			MSU EXTENSION	2.52	COP-ISD EX SP ED	6.37	Total	
			ALBERT TWP OPER	6.59	F/A REAL,ALBERT FI	51.54		

PROP. ADDR: BENOIT ROY L & ESTHER E  
T29N R1E SEC 7 PCL 2 COM AT NW COR OF SEC TH S 326 .83 3454 HADDEN  
FT ALG SEC LNE TO POB TH E 1375 FT TH S 326.84 FT TH W 1375 FT ROCHESTER MI 48306  
TH N 326.84 FT ALG SEC LNE TO POB W 40 FT ROAD R/W



ALBERT TOWNSHIP  
Real & Personal Property  
Spec. Population: Ad Valorem+Special Acts

Parcel # Valuations Tax Heading Amount Tax Heading Amount --- Totals ---  
001-007-000-140-08 ----- 001-007-000-140-08 NO: 00129



CLASS	PRE/MBT %	Valuations	Tax Heading	Amount	Tax Heading	Amount		Totals
402	0		COUNTY ROADS	11.68	ALBERT ROADS	5.66	Tax	143.49
69030	TV	11,686	LIBRARY	7.01	ALBERT PARKS/CEM	5.84	W Admin	1.43
JOHANNESBURG-LE	AV	15,500	MCCOA	11.43	COP-ISD GENERAL	2.98	Due	144.92
M.CODE:	SEV	15,500	MONT CO SHERIFF	11.68	COP-ISD SP ED	9.70	Intrst	
			MSU EXTENSION	2.92	COP-ISD EX SP ED	7.37	Total	
			ALBERT TWP OPER	7.63	F/A REAL,ALBERT FI	59.59		

PROP. ADDR: HILGENDORF JAMES & CATHERINE  
T29N R1E SEC 7 COM AT NW COR OF SEC TH S 653.67 FT ALG SEC PO BOX 752  
LN TO POB TH E 1375 FT TH S 326.84 FT TH W 1375 FT TH N 326.84 LEWISTON MI 49756  
FT ALG SEC LINE TO POB PCL 3 W 40 FT RD R/W

001-007-000-140-10 ----- 001-007-000-140-10 NO: 00130



CLASS	PRE/MBT %	Valuations	Tax Heading	Amount	Tax Heading	Amount		Totals
402	0		COUNTY ROADS	4.09	ALBERT ROADS	1.98	Tax	50.24
69030	TV	4,095	LIBRARY	2.45	ALBERT PARKS/CEM	2.04	W Admin	0.50
JOHANNESBURG-LE	AV	4,200	MCCOA	4.00	COP-ISD GENERAL	1.04	Due	50.74
M.CODE:	SEV	4,200	MONT CO SHERIFF	4.09	COP-ISD SP ED	3.40	Intrst	
			MSU EXTENSION	1.02	COP-ISD EX SP ED	2.58	Total	
			ALBERT TWP OPER	2.67	F/A REAL,ALBERT FI	20.88		

PROP. ADDR: RHADIGAN MICHAEL P & ERMA H/W  
T29N R1E SEC 7 COMM AT NW COR TH S 980.36' TO POB. TH E 3024 ARJESKI RD  
343.78', S 327.43', W 343.79', TH N 326.12 TO POB. (2008 SPLIT LEWISTON MI 49756  
FROM 001-007-000-140-09)

001-007-000-140-11 ----- 001-007-000-140-11 NO: 00131



CLASS	PRE/MBT %	Valuations	Tax Heading	Amount	Tax Heading	Amount		Totals
402	0		COUNTY ROADS	4.80	ALBERT ROADS	2.32	Tax	58.92
69030	TV	4,800	LIBRARY	2.88	ALBERT PARKS/CEM	2.40	W Admin	0.58
JOHANNESBURG-LE	AV	4,800	MCCOA	4.69	COP-ISD GENERAL	1.22	Due	59.50
M.CODE:	SEV	4,800	MONT CO SHERIFF	4.80	COP-ISD SP ED	3.98	Intrst	
			MSU EXTENSION	1.20	COP-ISD EX SP ED	3.02	Total	
			ALBERT TWP OPER	3.13	F/A REAL,ALBERT FI	24.48		

PROP. ADDR: 1100 ROLLING HILLS T RHADIGAN MICHAEL P & ERMA  
T29N R1E SEC 7 COMM AT NW COR TH S 980.36', TH E 343.78' TO 3024 ARJESKI RD  
POB. TH CONT E 423.08', TH S 329.05', TH W 423.14', TH N LEWISTON MI 49756  
327.43' TO POB. (2008 SPLIT FROM 001-007-000-140-09)

ALBERT TOWNSHIP  
Real & Personal Property  
Spec. Population: Ad Valorem+Special Acts

Parcel # Valuations Tax Heading Amount Tax Heading Amount --- Totals ---  
001-007-000-140-12 ----- 001-007-000-140-12 NO: 00132



CLASS	PRE/MBT %	Valuations	Tax Heading	Amount	Tax Heading	Amount		Totals
402	0		COUNTY ROADS	3.67	ALBERT ROADS	1.78	Tax	45.07
SCHOOL: 69030	TV	3,675	LIBRARY	2.20	ALBERT PARKS/CEM	1.83	W Admin	0.45
JOHANNESBURG-LE AV		3,800	MCCOA	3.59	COP-ISD GENERAL	0.93	Due	45.52
M.CODE: SEV		3,800	MONT CO SHERIFF	3.67	COP-ISD SP ED	3.05	Intrst	
			MSU EXTENSION	0.91	COP-ISD EX SP ED	2.31	Total	
			ALBERT TWP OPER	2.39	F/A REAL,ALBERT FI	18.74		

PROP. ADDR: RHADIGAN MICHAEL P & ERMA  
T29N R1E SEC 7 COMM AT NW COR TH S 980.36', E 766.86', CONT E 3024 ARJESKI RD  
264.46', TH S 330.06', TH W 264.45', TH N 329.05' TO POB (2008 LEWISTON MI 49756  
SPLIT FROM 001-007-000-140-09)

001-007-000-140-13 ----- 001-007-000-140-13 NO: 00133



CLASS	PRE/MBT %	Valuations	Tax Heading	Amount	Tax Heading	Amount		Totals
401	0		COUNTY ROADS	6.72	ALBERT ROADS	3.25	Tax	82.50
SCHOOL: 69030	TV	6,720	LIBRARY	4.03	ALBERT PARKS/CEM	3.36	W Admin	0.82
JOHANNESBURG-LE AV		6,900	MCCOA	6.57	COP-ISD GENERAL	1.71	Due	83.32
M.CODE: SEV		6,900	MONT CO SHERIFF	6.72	COP-ISD SP ED	5.58	Intrst	
			MSU EXTENSION	1.68	COP-ISD EX SP ED	4.23	Total	
			ALBERT TWP OPER	4.38	F/A REAL,ALBERT FI	34.27		

PROP. ADDR: RHADIGAN MICHAEL P & ERMA  
T29N R1E SEC 7 COMM AT NW COR TH S 980.36', TH E 1031.32' TO 3024 ARJESKI RD  
POB. TH CONT E 343.78', S 331.36', TH W 343.79', TH N 330.06' LEWISTON MI 49756  
TO POB. (2008 SPLIT FROM 001-007-000-140-09)

001-007-000-145-01 ----- 001-007-000-145-01 NO: 00134



CLASS	PRE/MBT %	Valuations	Tax Heading	Amount	Tax Heading	Amount		Totals
401	100		COUNTY ROADS	0.00	ALBERT ROADS	0.00	Tax	0.00
SCHOOL: 69030	TV	93,505	LIBRARY	0.00	ALBERT PARKS/CEM	0.00	W Admin	0.00
JOHANNESBURG-LE AV		145,400	MCCOA	0.00	COP-ISD GENERAL	0.00	Due	0.00
M.CODE: SEV		145,400	MONT CO SHERIFF	0.00	COP-ISD SP ED	0.00	Intrst	
			MSU EXTENSION	0.00	COP-ISD EX SP ED	0.00	Total	
			ALBERT TWP OPER	0.00	F/A REAL,ALBERT FI	0.00		

PROP. ADDR: 1540 ROLLING HILLS T BIGGS JEFFREY S  
MAP NUM: BOR-15 1540 ROLLING HILLS TRAIL  
T29N R1E SEC 7 COM AT N 1/4 COR OF SEC; TH N 88° E 643.09 FT; JOHANNESBURG MI 49751  
TH S 0° W 1316.03 FT; TH S 88° W 671.38 FT; TH N 0° E 1314.11  
FT; TH N 88° E 27.82 FT TO POB PARCEL 7 & 8 COMBINATION:  
001-007-000-140-02; 140-03

ALBERT TOWNSHIP  
Real & Personal Property  
Spec. Population: Ad Valorem+Special Acts

Parcel # Valuations Tax Heading Amount Tax Heading Amount --- Totals ---  
001-007-000-160-00 ----- 001-007-000-160-00 NO: 00135



CLASS	PRE/MBT %	Valuations	Tax Heading	Amount	Tax Heading	Amount		Totals
401	100	121,600	COUNTY ROADS	77.59	ALBERT ROADS	37.60	Tax	953.06
69030	TV	77,599	LIBRARY	46.55	ALBERT PARKS/CEM	38.79	W Admin	9.53
LE	AV	121,600	MCCOA	75.90	COP-ISD GENERAL	19.81	Due	962.59
COREL	SEV	121,600	MONT CO SHERIFF	77.59	COP-ISD SP ED	64.47	Intrst	
			MSU EXTENSION	19.39	COP-ISD EX SP ED	48.95	Total	
			ALBERT TWP OPER	50.67	F/A REAL,ALBERT FI	395.75		

PROP. ADDR: 5691 MERIDIAN LINE R RUHLIG DALE M & DORIS A  
T29N R1E SEC 7 PAR 11 COM AT NW COR OF SEC TH S 1307.35 FT ALG 5691 MERIDIAN LINE RD  
SEC LNE TO 1/8 COR & POB TH E 560 FT ALG 1/8 LNE TH S 263.68 JOHANNESBURG MI 49751  
FT TH W 560 FT TH N 263 .68 FT ALG SEC LNE TO POB W 40 FT RD  
R/W

001-007-000-160-01 ----- 001-007-000-160-01 NO: 00136



CLASS	PRE/MBT %	Valuations	Tax Heading	Amount	Tax Heading	Amount		Totals
401	100	71,200	COUNTY ROADS	39.84	ALBERT ROADS	19.30	Tax	489.34
69030	TV	39,845	LIBRARY	23.90	ALBERT PARKS/CEM	19.92	W Admin	4.89
LE	AV	71,200	MCCOA	38.97	COP-ISD GENERAL	10.17	Due	494.23
COREL	SEV	71,200	MONT CO SHERIFF	39.84	COP-ISD SP ED	33.10	Intrst	
			MSU EXTENSION	9.96	COP-ISD EX SP ED	25.13	Total	
			ALBERT TWP OPER	26.01	F/A REAL,ALBERT FI	203.20		

PROP. ADDR: 5665 MERIDIAN LINE R SCHMITT MICHAEL T & BARBARA A  
OWNER.....: SCHMITT MICHAEL T & BARBARA A PO BOX 1045  
T29N R1E SEC 7 PAR 12 COM AT NW COR OF SEC TH S 1571.03 FT ALG LEWISTON MI 49756  
SEC LINE TO POB TH E 560 FT TH S 263.68 FT TH W 560 FT TH N  
263.68 FT ALG SEC LINE TO POB W 40 FT RD R/W

001-007-000-160-02 ----- 001-007-000-160-02 NO: 00137



CLASS	PRE/MBT %	Valuations	Tax Heading	Amount	Tax Heading	Amount		Totals
401	100	107,700	COUNTY ROADS	107.70	ALBERT ROADS	52.19	Tax	1,322.83
69030	TV	107,700	LIBRARY	64.62	ALBERT PARKS/CEM	53.85	W Admin	13.22
LE	AV	107,700	MCCOA	105.35	COP-ISD GENERAL	27.49	Due	1,336.05
CAPIT	SEV	107,700	MONT CO SHERIFF	107.70	COP-ISD SP ED	89.48	Intrst	
			MSU EXTENSION	26.92	COP-ISD EX SP ED	67.94	Total	
			ALBERT TWP OPER	70.32	F/A REAL,ALBERT FI	549.27		

PROP. ADDR: 5615 MERIDIAN LINE R MOHR CHRISTOPHER W &  
T29N R1E SEC 7 PAR 13 COM AT W 1/4 COR OF SEC AS POB TH N 780 BRUCK SAMANTHA JT  
FT ALG SEC LNE TH E 560 FT TH S 781.6 3 FT TH W 560 FT ALG E & 5615 MERIDIAN LINE RD  
W 1/4 LNE TO POB W 40 FT RD R/W JOHANNESBURG MI 49751

ALBERT TOWNSHIP  
Real & Personal Property  
Spec. Population: Ad Valorem+Special Acts

Parcel # Valuations Tax Heading Amount Tax Heading Amount --- Totals ---  
001-007-000-160-03 ----- 001-007-000-160-03 NO: 00138



CLASS	PRE/MBT %	Tax Heading	Amount	Tax Heading	Amount		Totals
402	0	COUNTY ROADS	17.20	ALBERT ROADS	8.33	Tax	211.25
69030	TV	LIBRARY	10.32	ALBERT PARKS/CEM	8.60	W Admin	2.11
JOHANNESBURG-LE	AV	MCCOA	16.82	COP-ISD GENERAL	4.39	Due	213.36
M.CODE: CAPIT	SEV	MONT CO SHERIFF	17.20	COP-ISD SP ED	14.29	Intrst	
		MSU EXTENSION	4.30	COP-ISD EX SP ED	10.85	Total	
		ALBERT TWP OPER	11.23	F/A REAL,ALBERT FI	87.72		

PROP. ADDR: MOHR CHRISTOPHER W &  
T29N R1E SEC 7 COM AT W 1/4 COR OF SEC TH E 560 FT TO POB TH N BRUCK SAMANTHA JT  
1308.99 FT TH E 407.5 FT ALG 1/8 LNE TH S 1310.43 FT TH W 5615 MERIDIAN LINE RD  
407.5 FT ALG E & W 1/4 LNE TO POB N 33 FT RD R/W PAR 14 JOHANNESBURG MI 49751

001-007-000-160-04 ----- 001-007-000-160-04 NO: 00139



CLASS	PRE/MBT %	Tax Heading	Amount	Tax Heading	Amount		Totals
402	0	COUNTY ROADS	12.34	ALBERT ROADS	5.98	Tax	151.60
69030	TV	LIBRARY	7.40	ALBERT PARKS/CEM	6.17	W Admin	1.51
JOHANNESBURG-LE	AV	MCCOA	12.07	COP-ISD GENERAL	3.15	Due	153.11
M.CODE: SEV	17,200	MONT CO SHERIFF	12.34	COP-ISD SP ED	10.25	Intrst	
		MSU EXTENSION	3.08	COP-ISD EX SP ED	7.79	Total	
		ALBERT TWP OPER	8.06	F/A REAL,ALBERT FI	62.97		

PROP. ADDR: MCCOMB GERALD  
T29N R1E SEC 7 PAR 15 COM AT W 1/4 COR OF SEC TH E 967.5 FT P O BOX 1067  
ALG E & W 1/4 LNE TO POB TH N 1310.43 FT TH E 407.5 FT ALG 1/8 LEWISTON MI 49756  
LNE TH S 1311.88 FT TH W 407.5 FT ALG E & W 1/4 LNE TO POB N  
33 FT RD R/W

001-007-000-160-05 ----- 001-007-000-160-05 NO: 00140



CLASS	PRE/MBT %	Tax Heading	Amount	Tax Heading	Amount		Totals
401	100	COUNTY ROADS	86.81	ALBERT ROADS	42.06	Tax	1,066.24
69030	TV	LIBRARY	52.08	ALBERT PARKS/CEM	43.40	W Admin	10.66
JOHANNESBURG-LE	AV	MCCOA	84.91	COP-ISD GENERAL	22.16	Due	1,076.90
M.CODE: SEV	143,500	MONT CO SHERIFF	86.81	COP-ISD SP ED	72.13	Intrst	
		MSU EXTENSION	21.70	COP-ISD EX SP ED	54.76	Total	
		ALBERT TWP OPER	56.68	F/A REAL,ALBERT FI	442.74		

PROP. ADDR: 1443 ROLLING HILLS T RYAN DAVID & COLLETTE  
T29N R1E SEC 7 PAR 16 COM AT W 1/4 COR OF SEC TH E 1375 FT ALG 1443 ROLLING HILLS TRAIL  
E & W 1/4 LNE TO POB TH N 1311.88 FT TH E 335.73 FT ALG 1/8 JOHANNESBURG MI 49751  
LNE TH S 1312.8 FT TH W 335.73 FT ALG E & W 1/4 LNE TO POB N  
33 FT RD R/W

ALBERT TOWNSHIP  
Real & Personal Property  
Spec. Population: Ad Valorem+Special Acts

Parcel # Valuations Tax Heading Amount Tax Heading Amount --- Totals ---  
001-007-000-160-06 ----- 001-007-000-160-06 NO: 00141



CLASS:	PRE/MBT %	Valuations	Tax Heading	Amount	Tax Heading	Amount		Totals
401	0		COUNTY ROADS	51.82	ALBERT ROADS	25.11	Tax	636.53
SCHOOL: 69030	TV	51,828	LIBRARY	31.09	ALBERT PARKS/CEM	25.91	W Admin	6.36
JOHANNESBURG-LE	AV	85,800	MCCOA	50.69	COP-ISD GENERAL	13.23	Due	642.89
M.CODE:	SEV	85,800	MONT CO SHERIFF	51.82	COP-ISD SP ED	43.06	Intrst	
			MSU EXTENSION	12.95	COP-ISD EX SP ED	32.69	Total	
			ALBERT TWP OPER	33.84	F/A REAL,ALBERT FI	264.32		

PROP. ADDR: 1455 ROLLING HILLS T OBRIEN KEVIN L  
T29N R1E SEC 7 PAR 17 COM 1710.73 FT E OF W¼ COR ON E- 464 W MYERS  
W¼ LNE AS POB TH N 1312.8 FT TH E 335.73 FT ALG 1/8 LNE TH S HAZEL PARK MI 48030  
1313.72 FT TH W 335.73 FT ALG ¼ LN TO POB N 33 FT RD R/W

001-007-000-160-07 ----- 001-007-000-160-07 NO: 00142



CLASS:	PRE/MBT %	Valuations	Tax Heading	Amount	Tax Heading	Amount		Totals
402	0		COUNTY ROADS	11.57	ALBERT ROADS	5.60	Tax	142.11
SCHOOL: 69030	TV	11,576	LIBRARY	6.94	ALBERT PARKS/CEM	5.78	W Admin	1.42
JOHANNESBURG-LE	AV	15,300	MCCOA	11.32	COP-ISD GENERAL	2.95	Due	143.53
M.CODE:	SEV	15,300	MONT CO SHERIFF	11.57	COP-ISD SP ED	9.61	Intrst	
			MSU EXTENSION	2.89	COP-ISD EX SP ED	7.30	Total	
			ALBERT TWP OPER	7.55	F/A REAL,ALBERT FI	59.03		

PROP. ADDR: 1475 ROLLING HILLS T ARROWHEAD REAL ESTATE IN. LLC  
T29N R1E SEC 7 PAR 18 COM 2046.46 FT E OF W 1/4 COR ALG E & W PO BOX 1303  
1/4 LNE TO POB TH N 1313.72 FT TH E 335.73 FT ALG 1/8 LNE TH S MEDINA OH 44258  
1314.72 FT TH W 335.73 FT ALG SD 1/4 LNE TO POB N 33 FT RD R/W

001-007-000-160-08 ----- 001-007-000-160-08 NO: 00143



CLASS:	PRE/MBT %	Valuations	Tax Heading	Amount	Tax Heading	Amount		Totals
402	0		COUNTY ROADS	8.27	ALBERT ROADS	4.01	Tax	101.61
SCHOOL: 69030	TV	8,279	LIBRARY	4.96	ALBERT PARKS/CEM	4.13	W Admin	1.01
JOHANNESBURG-LE	AV	15,300	MCCOA	8.09	COP-ISD GENERAL	2.11	Due	102.62
M.CODE:	SEV	15,300	MONT CO SHERIFF	8.27	COP-ISD SP ED	6.87	Intrst	
			MSU EXTENSION	2.06	COP-ISD EX SP ED	5.22	Total	
			ALBERT TWP OPER	5.40	F/A REAL,ALBERT FI	42.22		

PROP. ADDR: DESBROUGH MATTHEW  
T29N R1E SEC 7 PAR 19 COM 2382.19 FT E OF W 1/4 COR TO POB TH 19840 SHARON VALLEY RD  
TH CONT E ALG E & W 1/4 LNE 335.73 FT TH N 1315.72 FT TH W ALG MANCHESTER MI 48158  
1/8 LNE 335.73 FT TH S 1314.72 FT TO POB N 33 FT RD R/W

ALBERT TOWNSHIP  
Real & Personal Property  
Spec. Population: Ad Valorem+Special Acts

Parcel # Valuations Tax Heading Amount Tax Heading Amount --- Totals ---  
001-007-000-160-09 ----- 001-007-000-160-09 NO: 00144



CLASS: 402	PRE/MBT %	0	COUNTY ROADS	8.27	ALBERT ROADS	4.01	Tax	101.61
SCHOOL: 69030	TV	8,279	LIBRARY	4.96	ALBERT PARKS/CEM	4.13	W Admin	1.01
JOHANNESBURG-LE	AV	15,300	MCCOA	8.09	COP-ISD GENERAL	2.11	Due	102.62
M.CODE:	SEV	15,300	MONT CO SHERIFF	8.27	COP-ISD SP ED	6.87	Intrst	
			MSU EXTENSION	2.06	COP-ISD EX SP ED	5.22	Total	
			ALBERT TWP OPER	5.40	F/A REAL,ALBERT FI	42.22		

PROP. ADDR: DESBROUGH MATTHEW  
T29N R1E SEC 7 PAR 20 COM 1671.07 FT W OF E 1/4 COR ON E & W 19840 SHARON VALLEY RD  
1/4 LNE TO POB TH N 1316.72 FT TH W 335.73 FT ALG 1/8 LNE TH S MANCHESTER MI 48158  
1315.72 FT TH E 335.73 FT TO POB N 33 FT RD R/W

001-007-000-160-10 ----- 001-007-000-160-10 NO: 00145



CLASS: 402	PRE/MBT %	0	COUNTY ROADS	13.92	ALBERT ROADS	6.74	Tax	170.99
SCHOOL: 69030	TV	13,925	LIBRARY	8.35	ALBERT PARKS/CEM	6.96	W Admin	1.70
JOHANNESBURG-LE	AV	20,100	MCCOA	13.62	COP-ISD GENERAL	3.55	Due	172.69
M.CODE:	SEV	20,100	MONT CO SHERIFF	13.92	COP-ISD SP ED	11.57	Intrst	
			MSU EXTENSION	3.48	COP-ISD EX SP ED	8.78	Total	
			ALBERT TWP OPER	9.09	F/A REAL,ALBERT FI	71.01		

PROP. ADDR: 1667 ROLLING HILLS T GOBEYN NATHAN & AMANDA  
T29N R1E SEC 7 PAR 21 COM 1335.34 FT W OF E 1/4 COR ON E & W 3240 DIXIE COURT  
1/4 LNE TO POB TH N 1284.89 FT TH N 86DEG 02MIN W 344.67 FT TH SAGINAW MI 48601  
S 1316.72 FT TH E ALG E & W 1/4 LNE 335.73 FT TO POB N 33 FT  
RD R/W

001-007-000-160-22 ----- 001-007-000-160-22 NO: 00146



CLASS: 402	PRE/MBT %	0	COUNTY ROADS	11.57	ALBERT ROADS	5.60	Tax	142.11
SCHOOL: 69030	TV	11,576	LIBRARY	6.94	ALBERT PARKS/CEM	5.78	W Admin	1.42
JOHANNESBURG-LE	AV	15,300	MCCOA	11.32	COP-ISD GENERAL	2.95	Due	143.53
M.CODE:	SEV	15,300	MONT CO SHERIFF	11.57	COP-ISD SP ED	9.61	Intrst	
			MSU EXTENSION	2.89	COP-ISD EX SP ED	7.30	Total	
			ALBERT TWP OPER	7.55	F/A REAL,ALBERT FI	59.03		

PROP. ADDR: 1925 ROLLING HILLS T GOBEYN NATHAN R & AMANDA  
T29N R1E SEC 7 COMM AT TH W 1/4 COR TH N 88 DEG E 3389.38' ALG 3240 DIXIE CT  
E & W 1/4 LN TO POB; TH N 0 DEG E 1317.89'; TH N 88 DEG E SAGINAW MI 48601  
335.73' ALG 1/8 LN; TH S 0 DEG W 1318.87'; TH S 88 DEG W  
335.73' ALG E & W 1/4 LN TO POB. NORTH 66' IS RESERVED FOR  
ROAD & UTILITY ESMT.

ALBERT TOWNSHIP  
Real & Personal Property  
Spec. Population: Ad Valorem+Special Acts

Parcel # Valuations Tax Heading Amount Tax Heading Amount --- Totals ---  
001-007-000-160-23 ----- 001-007-000-160-23 NO: 00147



CLASS:	PRE/MBT %	Valuations	Tax Heading	Amount	Tax Heading	Amount		Totals
402	0		COUNTY ROADS	11.68	ALBERT ROADS	5.66	Tax	143.49
SCHOOL: 69030	TV	11,686	LIBRARY	7.01	ALBERT PARKS/CEM	5.84	W Admin	1.43
JOHANNESBURG-LE	AV	15,300	MCCOA	11.43	COP-ISD GENERAL	2.98	Due	144.92
M.CODE: SEV		15,300	MONT CO SHERIFF	11.68	COP-ISD SP ED	9.70	Intrst	
			MSU EXTENSION	2.92	COP-ISD EX SP ED	7.37	Total	
			ALBERT TWP OPER	7.63	F/A REAL,ALBERT FI	59.59		

PROP. ADDR: 1925 ROLLING HILLS T  
 T29N R1E SEC 7 COMM AT TH W 1/4 OF SEC TH N 88 DEG E 3725.11'  
 ALG E & W 1/4 LN TO POB; TH N 0 DEG E 1318.87'; TH N 88 DEG E  
 335.73' ALG 1/8 LN; TH S 0 DEG W 1319.86'; TH S 88 DEG W  
 335.73' ALG E & W LN TO POB. N 66' IS RESERVED FOR ROAD AND  
 UTILITY ESMT.  
 GOBEYN NATHAN R & AMANDA  
 3240 DIXIE CT  
 SAGINAW MI 48601

001-007-000-160-24 ----- 001-007-000-160-24 NO: 00148



CLASS:	PRE/MBT %	Valuations	Tax Heading	Amount	Tax Heading	Amount		Totals
401	0		COUNTY ROADS	137.26	ALBERT ROADS	66.51	Tax	1,685.92
SCHOOL: 69030	TV	137,261	LIBRARY	82.35	ALBERT PARKS/CEM	68.63	W Admin	16.85
JOHANNESBURG-LE	AV	171,600	MCCOA	134.26	COP-ISD GENERAL	35.04	Due	1,702.77
M.CODE: LERET	SEV	171,600	MONT CO SHERIFF	137.26	COP-ISD SP ED	114.05	Intrst	
			MSU EXTENSION	34.31	COP-ISD EX SP ED	86.59	Total	
			ALBERT TWP OPER	89.63	F/A REAL,ALBERT FI	700.03		

PROP. ADDR: 1925 ROLLING HILLS T  
 T29N R1E SEC 7 COMM AT THE E 1/4 COR AS POB; TH N 0 DEG W  
 1321.3' ALG SEC LN; TH S 88 DEG W 644.92' ALG 1/8 LN; TH S 0  
 DEG W 1319.86'; TH N 88 DEG E TO POB.  
 BAKER ROBERT P & JULIEANN H/W  
 5080 W FIKE RD  
 COLEMAN MI 48618

001-007-000-295-00 ----- 001-007-000-295-00 NO: 00149



CLASS:	PRE/MBT %	Valuations	Tax Heading	Amount	Tax Heading	Amount		Totals
401	100		COUNTY ROADS	87.57	ALBERT ROADS	42.44	Tax	1,075.63
SCHOOL: 69030	TV	87,578	LIBRARY	52.54	ALBERT PARKS/CEM	43.78	W Admin	10.75
JOHANNESBURG-LE	AV	116,300	MCCOA	85.66	COP-ISD GENERAL	22.35	Due	1,086.38
M.CODE: COREL	SEV	116,300	MONT CO SHERIFF	87.57	COP-ISD SP ED	72.76	Intrst	
			MSU EXTENSION	21.89	COP-ISD EX SP ED	55.25	Total	
			ALBERT TWP OPER	57.18	F/A REAL,ALBERT FI	446.64		

PROP. ADDR: 1601 ALLARD ACRES TR  
 T29N R1E SEC 7 E 338.5 FT OF W 2689 FT OF S 1/2 OF S 1/2 OF  
 FRCTNL SEC PARCEL 21  
 MARSH COURTNEY & WESLEY  
 1601 ALLARD ACRES TR  
 JOHANNESBURG MI 49751

ALBERT TOWNSHIP  
Real & Personal Property  
Spec. Population: Ad Valorem+Special Acts

Parcel # Valuations Tax Heading Amount Tax Heading Amount --- Totals ---  
001-007-000-300-00 ----- 001-007-000-300-00 NO: 00150



CLASS: 401	PRE/MBT %	100	COUNTY ROADS	34.84	ALBERT ROADS	16.88	Tax	427.96
SCHOOL: 69030	TV	34,848	LIBRARY	20.90	ALBERT PARKS/CEM	17.42	W Admin	4.27
JOHANNESBURG-LE	AV	56,500	MCCOA	34.08	COP-ISD GENERAL	8.89	Due	432.23
M.CODE: SEV		56,500	MONT CO SHERIFF	34.84	COP-ISD SP ED	28.95	Intrst	
			MSU EXTENSION	8.71	COP-ISD EX SP ED	21.98	Total	
			ALBERT TWP OPER	22.75	F/A REAL,ALBERT FI	177.72		

PROP. ADDR: 1491 ALLARD ACRES TR MCNUTT BRIAN L & MELISSA A  
T29N R1E SEC 7 E 338.5 FT OF W 2350.5 FT OF S 1/2 OF S 1/2 OF FRCNTL SEC PARCEL 22  
1491 ALLARD ACRES TR  
JOHANNESBURG MI 49751

001-007-000-300-01 ----- 001-007-000-300-01 NO: 00151



CLASS: 402	PRE/MBT %	0	COUNTY ROADS	8.27	ALBERT ROADS	4.01	Tax	101.61
SCHOOL: 69030	TV	8,279	LIBRARY	4.96	ALBERT PARKS/CEM	4.13	W Admin	1.01
JOHANNESBURG-LE	AV	15,300	MCCOA	8.09	COP-ISD GENERAL	2.11	Due	102.62
M.CODE: SEV		15,300	MONT CO SHERIFF	8.27	COP-ISD SP ED	6.87	Intrst	
			MSU EXTENSION	2.06	COP-ISD EX SP ED	5.22	Total	
			ALBERT TWP OPER	5.40	F/A REAL,ALBERT FI	42.22		

PROP. ADDR: MAY MICHAEL T & SHERRY A  
T29N R1E SEC 7 W 1335 FT OF N 1/2 OF N 1/2 OF S 1/2 OF S 1/2  
PARCEL # 4  
3300 TANSY COURT  
LEWISTON MI 49756

001-007-000-300-02 ----- 001-007-000-300-02 NO: 00152



CLASS: 402	PRE/MBT %	0	COUNTY ROADS	8.27	ALBERT ROADS	4.01	Tax	101.61
SCHOOL: 69030	TV	8,279	LIBRARY	4.96	ALBERT PARKS/CEM	4.13	W Admin	1.01
JOHANNESBURG-LE	AV	15,300	MCCOA	8.09	COP-ISD GENERAL	2.11	Due	102.62
M.CODE: SEV		15,300	MONT CO SHERIFF	8.27	COP-ISD SP ED	6.87	Intrst	
			MSU EXTENSION	2.06	COP-ISD EX SP ED	5.22	Total	
			ALBERT TWP OPER	5.40	F/A REAL,ALBERT FI	42.22		

PROP. ADDR: MAY MICHAEL T & SHERRY A  
T29N R1E SEC 7 W 1335 FT OF S 1/2 OF N 1/2 OF S 1/2 OF S 1/2  
OF FRACTIONAL SEC 7 PARCEL # 3  
3300 TANSY COURT  
LEWISTON MI 49756

001-007-000-300-03 ----- 001-007-000-300-03 NO: 00153



CLASS: 402	PRE/MBT %	0	COUNTY ROADS	8.27	ALBERT ROADS	4.01	Tax	101.61
SCHOOL: 69030	TV	8,279	LIBRARY	4.96	ALBERT PARKS/CEM	4.13	W Admin	1.01
JOHANNESBURG-LE	AV	15,300	MCCOA	8.09	COP-ISD GENERAL	2.11	Due	102.62
M.CODE: SEV		15,300	MONT CO SHERIFF	8.27	COP-ISD SP ED	6.87	Intrst	
			MSU EXTENSION	2.06	COP-ISD EX SP ED	5.22	Total	
			ALBERT TWP OPER	5.40	F/A REAL,ALBERT FI	42.22		

PROP. ADDR: MAY MICHAEL T & SHERRY A  
T29N R1E SEC 7 W 1335 FT OF N 1/2 OF S 1/2 OF S 1/2 OF S 1/2  
OF FRACTIONAL SEC 7 PARCEL # 2  
3300 TANSY COURT  
LEWISTON MI 49756



ALBERT TOWNSHIP  
Real & Personal Property  
Spec. Population: Ad Valorem+Special Acts

Parcel # Valuations Tax Heading Amount Tax Heading Amount --- Totals ---  
001-007-000-300-05 ----- 001-007-000-300-05 NO: 00154



CLASS: 401	PRE/MBT %	100	COUNTY ROADS	67.85	ALBERT ROADS	32.88	Tax	833.38
SCHOOL: 69030	TV	67,854	LIBRARY	40.71	ALBERT PARKS/CEM	33.92	W Admin	8.33
JOHANNESBURG-LE AV		108,000	MCCOA	66.37	COP-ISD GENERAL	17.32	Due	841.71
M.CODE: SEV		108,000	MONT CO SHERIFF	67.85	COP-ISD SP ED	56.37	Intrst	
			MSU EXTENSION	16.96	COP-ISD EX SP ED	42.80	Total	
			ALBERT TWP OPER	44.30	F/A REAL,ALBERT FI	346.05		

PROP. ADDR: 5465 MERIDIAN LINE R MILBOCKER JAMES E & MARY K  
T29N R1E SEC 7 W 1335 FT OF N 1/2 OF N 1/2 OF N 1/2 OF S 1/2 5465 MERIDIAN LINE RD  
PARCEL # 8 ESMTS OF RECORD JOHANNESBURG MI 49751

001-007-000-300-06 ----- 001-007-000-300-06 NO: 00155



CLASS: 402	PRE/MBT %	100	COUNTY ROADS	11.68	ALBERT ROADS	5.66	Tax	143.49
SCHOOL: 69030	TV	11,686	LIBRARY	7.01	ALBERT PARKS/CEM	5.84	W Admin	1.43
JOHANNESBURG-LE AV		15,300	MCCOA	11.43	COP-ISD GENERAL	2.98	Due	144.92
M.CODE: RIGHI SEV		15,300	MONT CO SHERIFF	11.68	COP-ISD SP ED	9.70	Intrst	
			MSU EXTENSION	2.92	COP-ISD EX SP ED	7.37	Total	
			ALBERT TWP OPER	7.63	F/A REAL,ALBERT FI	59.59		

PROP. ADDR: 1290 ALLARD ACRES TR CLEVINGER JOHN A JR & DAWN  
T29N R1E SEC 7 THE E 338.5 FT OF THE W 2012 FT OF THE N 1/2 OF 1290 ALLARD ACRES TR  
S 1/2 OF SEC PARCEL 10 JOHANNESBURG MI 49751

001-007-000-300-07 ----- 001-007-000-300-07 NO: 00156



CLASS: 401	PRE/MBT %	100	COUNTY ROADS	131.41	ALBERT ROADS	63.68	Tax	1,614.14
SCHOOL: 69030	TV	131,418	LIBRARY	78.85	ALBERT PARKS/CEM	65.70	W Admin	16.14
JOHANNESBURG-LE AV		166,200	MCCOA	128.55	COP-ISD GENERAL	33.55	Due	1,630.28
M.CODE: RIGHI SEV		166,200	MONT CO SHERIFF	131.41	COP-ISD SP ED	109.19	Intrst	
			MSU EXTENSION	32.85	COP-ISD EX SP ED	82.91	Total	
			ALBERT TWP OPER	85.81	F/A REAL,ALBERT FI	670.23		

PROP. ADDR: 1290 ALLARD ACRES TR CLEVINGER JOHN A JR & DAWN  
T29N R1E SEC 7 THE E 338.5 FT OF THE W 1673.50 FT OF N 1/2 OF 1290 ALLARD ACRES TR  
S 1/2 OF SEC PARCEL 9 JOHANNESBURG MI 49751

001-007-000-300-08 ----- 001-007-000-300-08 NO: 00157



CLASS: 401	PRE/MBT %	100	COUNTY ROADS	57.94	ALBERT ROADS	28.07	Tax	711.64
SCHOOL: 69030	TV	57,943	LIBRARY	34.76	ALBERT PARKS/CEM	28.97	W Admin	7.11
JOHANNESBURG-LE AV		94,700	MCCOA	56.67	COP-ISD GENERAL	14.79	Due	718.75
M.CODE: SEV		94,700	MONT CO SHERIFF	57.94	COP-ISD SP ED	48.14	Intrst	
			MSU EXTENSION	14.48	COP-ISD EX SP ED	36.55	Total	
			ALBERT TWP OPER	37.83	F/A REAL,ALBERT FI	295.50		

PROP. ADDR: 1150 ALLARD ACRES TR WEAVER MARTIN E  
T29N R1E SEC 7 W 1335 FT OF S 1/2 OF S 1/2 OF N 1/2 OF S 1/2 1150 ALLARD ACRES TR  
OF FRCTNL SEC 7 PARCEL # 5 JOHANNESBURG MI 49751

ALBERT TOWNSHIP  
Real & Personal Property  
Spec. Population: Ad Valorem+Special Acts

Parcel # Valuations Tax Heading Amount Tax Heading Amount --- Totals ---  
001-007-000-300-10 ----- 001-007-000-300-10 NO: 00158



CLASS	PRE/MBT %	Tax Heading	Amount	Tax Heading	Amount		Totals
402	0	COUNTY ROADS	8.03	ALBERT ROADS	3.89	Tax	98.62
SCHOOL: 69030	TV 8,034	LIBRARY	4.82	ALBERT PARKS/CEM	4.01	W Admin	0.98
JOHANNESBURG-LE AV	15,000	MCCOA	7.85	COP-ISD GENERAL	2.05	Due	99.60
M.CODE: SEV	15,000	MONT CO SHERIFF	8.03	COP-ISD SP ED	6.67	Intrst	
		MSU EXTENSION	2.00	COP-ISD EX SP ED	5.06	Total	
		ALBERT TWP OPER	5.24	F/A REAL,ALBERT FI	40.97		

PROP. ADDR: MAY MICHAEL T & SHERRY A  
T29N R1E SEC 7 W 1335' OF S 1/2 OF S 1/2 OF S 1/2 OF S 1/2 OF 3300 TANSY COURT  
FRL SEC PARC #1 EXC S 100' OF W 100'.1999 SPLIT FROM LEWISTON MI 49756  
001-007-000-300-04

001-007-000-300-11 ----- 001-007-000-300-11 NO: 00159



CLASS	PRE/MBT %	Tax Heading	Amount	Tax Heading	Amount		Totals
401	100	COUNTY ROADS	67.76	ALBERT ROADS	32.83	Tax	832.26
SCHOOL: 69030	TV 67,762	LIBRARY	40.65	ALBERT PARKS/CEM	33.88	W Admin	8.32
JOHANNESBURG-LE AV	89,000	MCCOA	66.28	COP-ISD GENERAL	17.29	Due	840.58
M.CODE: SEV	89,000	MONT CO SHERIFF	67.76	COP-ISD SP ED	56.30	Intrst	
		MSU EXTENSION	16.94	COP-ISD EX SP ED	42.75	Total	
		ALBERT TWP OPER	44.24	F/A REAL,ALBERT FI	345.58		

PROP. ADDR: 5345 MERIDIAN LINE R WHEELER DAVID  
T29N R1E SEC 7 W 1335 FT OF THE N½ OF S½ OF N½ OF S½ 5345 MERIDIAN LINE RD  
PCL 6 ESMT OF REC JOHANNESBURG MI 49751

001-007-000-300-12 ----- 001-007-000-300-12 NO: 00160



CLASS	PRE/MBT %	Tax Heading	Amount	Tax Heading	Amount		Totals
401	100	COUNTY ROADS	67.80	ALBERT ROADS	32.85	Tax	832.75
SCHOOL: 69030	TV 67,800	LIBRARY	40.68	ALBERT PARKS/CEM	33.90	W Admin	8.32
JOHANNESBURG-LE AV	67,800	MCCOA	66.32	COP-ISD GENERAL	17.30	Due	841.07
M.CODE: COREL	SEV 67,800	MONT CO SHERIFF	67.80	COP-ISD SP ED	56.33	Intrst	
		MSU EXTENSION	16.95	COP-ISD EX SP ED	42.77	Total	
		ALBERT TWP OPER	44.27	F/A REAL,ALBERT FI	345.78		

PROP. ADDR: 5405 MERIDIAN LINE R GARLOCK CODY LEE & EMILY H/W  
T29N R1E SEC 7 W 1335 FT OF S 1/2 OF N 1/2 OF N1/2 OF S 1/2 5405 MERIDIAN LINE RD  
PARCEL # 7 ESMT OF REC JOHANNESBURG MI 49751

ALBERT TOWNSHIP  
Real & Personal Property  
Spec. Population: Ad Valorem+Special Acts

Parcel # Valuations Tax Heading Amount Tax Heading Amount --- Totals ---  
001-007-000-300-13 ----- 001-007-000-300-13 NO: 00161



CLASS: 402	PRE/MBT %	0	COUNTY ROADS	19.29	ALBERT ROADS	9.34	Tax	236.92
SCHOOL: 69030	TV	19,293	LIBRARY	11.57	ALBERT PARKS/CEM	9.64	W Admin	2.36
JOHANNESBURG-LE	AV	24,000	MCCOA	18.87	COP-ISD GENERAL	4.92	Due	239.28
M.CODE:	SEV	24,000	MONT CO SHERIFF	19.29	COP-ISD SP ED	16.03	Intrst	
			MSU EXTENSION	4.82	COP-ISD EX SP ED	12.17	Total	
			ALBERT TWP OPER	12.59	F/A REAL,ALBERT FI	98.39		

PROP. ADDR: RUSSELL RICHARD & KALLEEN  
T29N R1E SEC 7 THE E 338.5 FT OF THE W 2689 FT OF THE N 1/2 OF 2877 YAGERVILLE RD  
S 1/2 OF SEC PARCEL 12 ALSO TH E 338.5 FT OF W 3027.5 FT OF N LA SALLE MI 48145  
1/2 OF S 1/2 OF SEC PARCEL 13

001-007-000-300-14 ----- 001-007-000-300-14 NO: 00162



CLASS: 402	PRE/MBT %	100	COUNTY ROADS	15.20	ALBERT ROADS	7.36	Tax	186.66
SCHOOL: 69030	TV	15,200	LIBRARY	9.12	ALBERT PARKS/CEM	7.60	W Admin	1.86
JOHANNESBURG-LE	AV	15,200	MCCOA	14.86	COP-ISD GENERAL	3.88	Due	188.52
M.CODE:	SEV	15,200	MONT CO SHERIFF	15.20	COP-ISD SP ED	12.62	Intrst	
			MSU EXTENSION	3.80	COP-ISD EX SP ED	9.58	Total	
			ALBERT TWP OPER	9.92	F/A REAL,ALBERT FI	77.52		

PROP. ADDR: CLEVINGER JOHN & DAWN  
T29N R1E SEC 7 THE E 338.5 FT OF THE W 2350.50 FT OF THE N 1/2 1290 ALLARD ACRES  
OF S 1/2 OF SEC PARCEL 11 JOHANNESBURG MI 49751

001-007-000-300-15 ----- 001-007-000-300-15 NO: 00163



CLASS: 401	PRE/MBT %	0	COUNTY ROADS	0.34	ALBERT ROADS	0.16	Tax	4.16
SCHOOL: 69030	TV	345	LIBRARY	0.20	ALBERT PARKS/CEM	0.17	W Admin	0.04
JOHANNESBURG-LE	AV	1,700	MCCOA	0.33	COP-ISD GENERAL	0.08	Due	4.20
M.CODE:	SEV	1,700	MONT CO SHERIFF	0.34	COP-ISD SP ED	0.28	Intrst	
			MSU EXTENSION	0.08	COP-ISD EX SP ED	0.21	Total	
			ALBERT TWP OPER	0.22	F/A REAL,ALBERT FI	1.75		

PROP. ADDR: PRESQUE ISLE ELECTRIC & GAS  
T29N R1E SEC 7 BEG 40' E OF SW COR OF FRL SEC TH CONT E 100', PO BOX 308  
N 100', W 100', S 100' TO POB. 1999 SPLIT FROM ONAWAY MI 49765-0308  
001-007-000-300-04

ALBERT TOWNSHIP  
Real & Personal Property  
Spec. Population: Ad Valorem+Special Acts

Parcel # Valuations Tax Heading Amount Tax Heading Amount --- Totals ---  
001-007-000-300-16 ----- 001-007-000-300-16 NO: 00164



CLASS: 401	PRE/MBT %	0	COUNTY ROADS	32.00	ALBERT ROADS	15.51	Tax	393.08
SCHOOL: 69030	TV	32,006	LIBRARY	19.20	ALBERT PARKS/CEM	16.00	W Admin	3.93
JOHANNESBURG-LE	AV	130,300	MCCOA	31.30	COP-ISD GENERAL	8.17	Due	397.01
M.CODE: COREL	SEV	130,300	MONT CO SHERIFF	32.00	COP-ISD SP ED	26.59	Intrst	
			MSU EXTENSION	8.00	COP-ISD EX SP ED	20.19	Total	
			ALBERT TWP OPER	20.89	F/A REAL,ALBERT FI	163.23		

PROP. ADDR: 1365 ALLARD ACRES TR MILLER GEORG & THERESE MUNYAN  
T29N R1E SEC 7 TH E 338.5' OF W 1673.5' OF S 1/2 OF S 1/2 1365 ALLARD ACRES TR  
(PARC 24) 2003 SPLIT FROM 001-007-000-300-09. JOHANNESBURG MI 49751

001-007-000-300-17 ----- 001-007-000-300-17 NO: 00165



CLASS: 401	PRE/MBT %	0	COUNTY ROADS	28.81	ALBERT ROADS	13.96	Tax	353.84
SCHOOL: 69030	TV	28,812	LIBRARY	17.28	ALBERT PARKS/CEM	14.40	W Admin	3.53
JOHANNESBURG-LE	AV	45,900	MCCOA	28.18	COP-ISD GENERAL	7.35	Due	357.37
M.CODE:	SEV	45,900	MONT CO SHERIFF	28.81	COP-ISD SP ED	23.93	Intrst	
			MSU EXTENSION	7.20	COP-ISD EX SP ED	18.17	Total	
			ALBERT TWP OPER	18.81	F/A REAL,ALBERT FI	146.94		

PROP. ADDR: 1385 ALLARD ACRES TR COMPTON LYLE & KATHERYN  
T29N R1E SEC 7 THE E 338.5' OF W 2012' OF S 1/2 OF S 1/2 (PARC 2462 LAKEVIEW AVE  
23) 2003 SPLIT FROM 001-007-000-300-09 LEWISTON MI 49756

001-007-000-400-00 ----- 001-007-000-400-00 NO: 00166



CLASS: 401	PRE/MBT %	100	COUNTY ROADS	81.58	ALBERT ROADS	39.53	Tax	1,002.08
SCHOOL: 69030	TV	81,589	LIBRARY	48.95	ALBERT PARKS/CEM	40.79	W Admin	10.02
JOHANNESBURG-LE	AV	125,200	MCCOA	79.81	COP-ISD GENERAL	20.82	Due	1,012.10
M.CODE:	SEV	125,200	MONT CO SHERIFF	81.58	COP-ISD SP ED	67.79	Intrst	
			MSU EXTENSION	20.39	COP-ISD EX SP ED	51.47	Total	
			ALBERT TWP OPER	53.27	F/A REAL,ALBERT FI	416.10		

PROP. ADDR: 1800 ALLARD ACRES TR MYERS GARY A & VANDUSEN CHANTAL J  
OWNER.....: MYERS GARY A & VANDUSEN CHANTAL J P O BOX 343  
T29N R1E SEC 7 THE E 338.5 FT OF THE W 3366 OF THE N 1/2 OF S JOHANNESBURG MI 49751  
1/2 OF SEC PARCEL 14

ALBERT TOWNSHIP  
Real & Personal Property  
Spec. Population: Ad Valorem+Special Acts

Parcel # Valuations Tax Heading Amount Tax Heading Amount --- Totals ---  
001-007-000-400-01 ----- 001-007-000-400-01 NO: 00167



CLASS: 402	PRE/MBT %	0	COUNTY ROADS	11.68	ALBERT ROADS	5.66	Tax	143.49
SCHOOL: 69030	TV	11,686	LIBRARY	7.01	ALBERT PARKS/CEM	5.84	W Admin	1.43
JOHANNESBURG-LE	AV	15,400	MCCOA	11.43	COP-ISD GENERAL	2.98	Due	144.92
M.CODE:	SEV	15,400	MONT CO SHERIFF	11.68	COP-ISD SP ED	9.70	Intrst	
			MSU EXTENSION	2.92	COP-ISD EX SP ED	7.37	Total	
			ALBERT TWP OPER	7.63	F/A REAL,ALBERT FI	59.59		

PROP. ADDR: MYERS GARY A & VANDUSEN CHANTAL J  
T29N R1E SEC 7 THE E 338.5 FT OF W 3704.50 FT OF N 1/2 OF S PO BOX 343  
1/2 PAR 15 JOHANNESBURG MI 49751

001-007-000-400-03 ----- 001-007-000-400-03 NO: 00168



CLASS: 401	PRE/MBT %	100	COUNTY ROADS	60.01	ALBERT ROADS	29.08	Tax	737.13
SCHOOL: 69030	TV	60,018	LIBRARY	36.01	ALBERT PARKS/CEM	30.00	W Admin	7.37
JOHANNESBURG-LE	AV	81,600	MCCOA	58.70	COP-ISD GENERAL	15.32	Due	744.50
M.CODE:	SEV	81,600	MONT CO SHERIFF	60.01	COP-ISD SP ED	49.86	Intrst	
			MSU EXTENSION	15.00	COP-ISD EX SP ED	37.86	Total	
			ALBERT TWP OPER	39.19	F/A REAL,ALBERT FI	306.09		

PROP. ADDR: 1811 ALLARD ACRES TR PAULSON RICHARD & ALECYN H/W  
MAP NUM: 2021-24 16484 EAST HORSESHOE TR  
T29N R1E SEC 7 E 338.5 FT OF W 4043 FT OF S 1/2 OF S 1/2 PAR LINDEN MI 48451  
#17 ALSO E 1/2 OF E 338.5 FT OF W 3704.5 FT OF S 1/2 OF S 1/2  
PAR 18

001-007-000-400-04 ----- 001-007-000-400-04 NO:



CLASS: 001	PRE/MBT %	0	COUNTY ROADS	0.00	ALBERT ROADS	0.00	Tax	0.00
SCHOOL: 69030	TV	0	LIBRARY	0.00	ALBERT PARKS/CEM	0.00	W Admin	0.00
JOHANNESBURG-LE	AV	0	MCCOA	0.00	COP-ISD GENERAL	0.00	Due	0.00
M.CODE:	SEV	0	MONT CO SHERIFF	0.00	COP-ISD SP ED	0.00	Intrst	
			MSU EXTENSION	0.00	COP-ISD EX SP ED	0.00	Total	
			ALBERT TWP OPER	0.00				

PROP. ADDR: ALLARD ACRES TR SYNDER WILFRED J & MARILYN A &  
MAP NUM: 2021-23 BAKER JACK  
T29N R1E SEC 7 E 338.5 FT OF W 3704.50 FT OF S 1/2 OF S 1/2 1779 ALLARD ACRES TRL  
PARCEL #18 JOHANNESBURG MI 49751

ALBERT TOWNSHIP  
Real & Personal Property  
Spec. Population: Ad Valorem+Special Acts

Parcel # Valuations Tax Heading Amount Tax Heading Amount --- Totals ---  
001-007-000-400-05 ----- 001-007-000-400-05 NO: 00169



CLASS	PRE/MBT %	Tax Heading	Amount	Tax Heading	Amount		Totals
401	100	COUNTY ROADS	44.87	ALBERT ROADS	21.74	Tax	551.10
SCHOOL: 69030	TV 44,871	LIBRARY	26.92	ALBERT PARKS/CEM	22.43	W Admin	5.51
JOHANNESBURG-LE	AV 61,300	MCCOA	43.89	COP-ISD GENERAL	11.45	Due	556.61
M.CODE:	SEV 61,300	MONT CO SHERIFF	44.87	COP-ISD SP ED	37.28	Intrst	
		MSU EXTENSION	11.21	COP-ISD EX SP ED	28.30	Total	
		ALBERT TWP OPER	29.30	F/A REAL,ALBERT FI	228.84		

PROP. ADDR: 1779 ALLARD ACRES TR SNYDER WILFRED J & MARILYN  
MAP NUM: 2021-25 1779 ALLARD ACRES TR  
T29N R1E SEC 7 E 338.5 FT OF W 3366 FT OF S 1/2 OF S 1/2 PAR JOHANNESBURG MI 49751-9583  
19 ALSO THE E 338.5 FT OF W 4362.50 FT OF S 1/2 OF S 1/2 PAR  
20 ALSO W 1/2 OF E 338.5 FT OF W 3704.5 FT OF S 1/2 OF S 1/2 PAR  
PAR 18

001-007-000-400-20 ----- 001-007-000-400-20 NO: 00170



CLASS	PRE/MBT %	Tax Heading	Amount	Tax Heading	Amount		Totals
402	0	COUNTY ROADS	11.68	ALBERT ROADS	5.66	Tax	143.49
SCHOOL: 69030	TV 11,686	LIBRARY	7.01	ALBERT PARKS/CEM	5.84	W Admin	1.43
JOHANNESBURG-LE	AV 15,400	MCCOA	11.43	COP-ISD GENERAL	2.98	Due	144.92
M.CODE:	SEV 15,400	MONT CO SHERIFF	11.68	COP-ISD SP ED	9.70	Intrst	
		MSU EXTENSION	2.92	COP-ISD EX SP ED	7.37	Total	
		ALBERT TWP OPER	7.63	F/A REAL,ALBERT FI	59.59		

PROP. ADDR: 1910 ALLARD ACRES TR MYERS GARY ALLAN & VANDUSEN CHANTAL  
OWNER.....: MYERS GARY ALLAN & VANDUSEN CHANTAL PO BOX 343  
T29N R1E SEC 7 BEG AT E 1/4 COR TH W 746.72 FT ALG E/W LN TO JOHANNESBURG MI 49751  
POB TH CONT W 338.50' TH S 1311.63' TH E 338.50' TH N 1311.98'  
TO POB. PART OF NE 1/4 OF SE 1/4. ESMTS OF REC PARC #16-A

001-007-000-400-25 ----- 001-007-000-400-25 NO: 00171



CLASS	PRE/MBT %	Tax Heading	Amount	Tax Heading	Amount		Totals
401	0	COUNTY ROADS	68.81	ALBERT ROADS	33.34	Tax	845.15
SCHOOL: 69030	TV 68,811	LIBRARY	41.28	ALBERT PARKS/CEM	34.40	W Admin	8.45
JOHANNESBURG-LE	AV 102,600	MCCOA	67.31	COP-ISD GENERAL	17.56	Due	853.60
M.CODE:	SEV 102,600	MONT CO SHERIFF	68.81	COP-ISD SP ED	57.17	Intrst	
		MSU EXTENSION	17.20	COP-ISD EX SP ED	43.41	Total	
		ALBERT TWP OPER	44.93	F/A REAL,ALBERT FI	350.93		

PROP. ADDR: 1940 ALLARD ACRES TR MERTZ JEREMY B & THOMAS A  
T29N R1E SEC 7 BEG AT E 1/4 COR TH W 343.22' TO POB TH CONT W 495 BAYVIEW CT  
338.5' S 1311.98' E 338.5' TH N 1312.28' TO POB PART OF NE 1/4 CALEDONIA MI 49316  
OF SE 1/4 ESMTS OF REC PARCEL 16-B

ALBERT TOWNSHIP  
Real & Personal Property  
Spec. Population: Ad Valorem+Special Acts

Parcel # Valuations Tax Heading Amount Tax Heading Amount --- Totals ---  
001-007-000-400-30 ----- 001-007-000-400-30 NO: 00172



CLASS: 402	PRE/MBT %	0	COUNTY ROADS	7.89	ALBERT ROADS	3.82	Tax	96.89
SCHOOL: 69030	TV	7,893	LIBRARY	4.73	ALBERT PARKS/CEM	3.94	W Admin	0.96
JOHANNESBURG-LE	AV	15,600	MCCOA	7.72	COP-ISD GENERAL	2.01	Due	97.85
M.CODE:	SEV	15,600	MONT CO SHERIFF	7.89	COP-ISD SP ED	6.55	Intrst	
			MSU EXTENSION	1.97	COP-ISD EX SP ED	4.97	Total	
			ALBERT TWP OPER	5.15	F/A REAL,ALBERT FI	40.25		

PROP. ADDR: MERTZ JEREMY B  
T29N R1E SEC 7 BEG AT E 1/4 COR AS POB TH W 343.22' ALG E/W LN 495 BAYVIEW CT  
TH S 1312.28' TH E 348.64' TH N 1312.58' ALG SEC LN TO POB CALEDONIA MI 49316  
PART OF NE 1/4 OF SE 1/4 ESMTS OF REC PARCEL 16-C

001-007-000-400-35 ----- 001-007-000-400-35 NO: 00173



CLASS: 402	PRE/MBT %	0	COUNTY ROADS	12.81	ALBERT ROADS	6.20	Tax	157.31
SCHOOL: 69030	TV	12,810	LIBRARY	7.68	ALBERT PARKS/CEM	6.40	W Admin	1.57
JOHANNESBURG-LE	AV	15,400	MCCOA	12.53	COP-ISD GENERAL	3.27	Due	158.88
M.CODE:	SEV	15,400	MONT CO SHERIFF	12.81	COP-ISD SP ED	10.64	Intrst	
			MSU EXTENSION	3.20	COP-ISD EX SP ED	8.08	Total	
			ALBERT TWP OPER	8.36	F/A REAL,ALBERT FI	65.33		

PROP. ADDR: MARLETT DAVID & DEBRAH  
T29N R1E SEC 7 BEG AT SE SEC COR TH W 354.07' TO POB TH CONT W 32605 JUDY DR  
338.5' TH N 1311.98' TH E 338.5' TH S 1312.28' TO POB PART OF WESTLAND MI 48185  
SE 1/4 OF SE 1/4 ESMTS OF REC PARCEL 16-E

001-007-000-400-40 ----- 001-007-000-400-40 NO: 00174



CLASS: 402	PRE/MBT %	0	COUNTY ROADS	4.88	ALBERT ROADS	2.36	Tax	59.94
SCHOOL: 69030	TV	4,885	LIBRARY	2.93	ALBERT PARKS/CEM	2.44	W Admin	0.59
JOHANNESBURG-LE	AV	15,500	MCCOA	4.77	COP-ISD GENERAL	1.24	Due	60.53
M.CODE:	SEV	15,500	MONT CO SHERIFF	4.88	COP-ISD SP ED	4.05	Intrst	
			MSU EXTENSION	1.22	COP-ISD EX SP ED	3.08	Total	
			ALBERT TWP OPER	3.18	F/A REAL,ALBERT FI	24.91		

PROP. ADDR: HUND RICHARD A L/E  
T29N R1E SEC 7 BEG AT SE COR OF SEC AS POB TH SW'LY 354.07' TH 1304 PETTS RD  
N 1312.28' TH E'LY 348.64' TH S 1312.58' TO POB PART OF SE 1/4 FENTON MI 48430  
OF SE 1/4 ESMTS OF REC PARCEL 16-D

ALBERT TOWNSHIP  
Real & Personal Property  
Spec. Population: Ad Valorem+Special Acts

Parcel # Valuations Tax Heading Amount Tax Heading Amount --- Totals ---  
001-008-000-100-00 ----- 001-008-000-100-00 NO:



CLASS: 402	PRE/MBT %	0	COUNTY ROADS	0.00	ALBERT ROADS	0.00	Tax	0.00
SCHOOL: 69030	TV	0	LIBRARY	0.00	ALBERT PARKS/CEM	0.00	W Admin	0.00
JOHANNESBURG-LE	AV	0	MCCOA	0.00	COP-ISD GENERAL	0.00	Due	0.00
M.CODE:	SEV	0	MONT CO SHERIFF	0.00	COP-ISD SP ED	0.00	Intrst	
			MSU EXTENSION	0.00	COP-ISD EX SP ED	0.00	Total	
			ALBERT TWP OPER	0.00	F/A REAL,ALBERT FI	0.00		

PROP. ADDR: T29N R1E SEC 8 N 1/2  
STATE OF MICHIGAN  
DNR REAL ESTATE DIVISION  
PO BOX 30028  
LANSING MI 48909

001-008-000-300-01 ----- 001-008-000-300-01 NO: 00175



CLASS: 402	PRE/MBT %	0	COUNTY ROADS	4.16	ALBERT ROADS	2.01	Tax	51.10
SCHOOL: 69030	TV	4,165	LIBRARY	2.49	ALBERT PARKS/CEM	2.08	W Admin	0.51
JOHANNESBURG-LE	AV	6,300	MCCOA	4.07	COP-ISD GENERAL	1.06	Due	51.61
M.CODE:	SEV	6,300	MONT CO SHERIFF	4.16	COP-ISD SP ED	3.46	Intrst	
			MSU EXTENSION	1.04	COP-ISD EX SP ED	2.62	Total	
			ALBERT TWP OPER	2.71	F/A REAL,ALBERT FI	21.24		

PROP. ADDR: T29N R1E SEC 8 COM S1/4 COR AS POB; TH S 89DEG 16' 19" W 411.56FT; N 13DEG 26' 54" E 514.74FT; TH N 89DEG 16' 19" E 293.01FT; TH S 00DEG 08' 05" W 499.11FT TO POB. PART OF THE SE 1/4 OF SW 1/4. CONT 4.04 ACRES INCLUDING LAKE BOTTOM. SUBJ TO EASEMENT, ROW, RESTRICTIONS, RESERVATIONS, AND LEASE OF REC.  
HUSTON SHAWN E &  
WAGNER HEATHER L TIC  
PO BOX 1020  
LEWISTON MI 49756

001-008-000-300-02 ----- 001-008-000-300-02 NO: 00176



CLASS: 402	PRE/MBT %	0	COUNTY ROADS	12.45	ALBERT ROADS	6.03	Tax	152.95
SCHOOL: 69030	TV	12,458	LIBRARY	7.47	ALBERT PARKS/CEM	6.22	W Admin	1.52
JOHANNESBURG-LE	AV	17,400	MCCOA	12.18	COP-ISD GENERAL	3.18	Due	154.47
M.CODE:	SEV	17,400	MONT CO SHERIFF	12.45	COP-ISD SP ED	10.35	Intrst	
			MSU EXTENSION	3.11	COP-ISD EX SP ED	7.85	Total	
			ALBERT TWP OPER	8.13	F/A REAL,ALBERT FI	63.53		

PROP. ADDR: T29N R1E SEC 8 COM AT S 1/4 COR; TH S 89DEG 16' 19" W 411.56FT TO POB; TH S 89DEG 16' 19" W 906.34FT; TH N 00DEG 13' 01" E 330.84FT; TH N 74DEG 34' 53" E 510.62FT; TH N 15DEG 07' W 261.96FT; TH N 89DEG 07' 19" E 525.29FT; TH S 19DEG 19' 45" E 228.27FT; TH S 13DEG 26' 54" W 514.74FT TO POB. PART OF THE SE 1/4 OF SW 1/4. CONT 12.54 AC INCLUDING LAKE BOTTOM. SUBJ TO EASEMENTS, ROW, RESTRICTIONS, RESERVATIONS & LEASE OF REC.  
HUSTON SHAWN E &  
WAGNER HEATHER L TIC  
PO BOX 1020  
LEWISTON MI 49756



ALBERT TOWNSHIP  
Real & Personal Property  
Spec. Population: Ad Valorem+Special Acts

Parcel # Valuations Tax Heading Amount Tax Heading Amount --- Totals ---  
001-008-000-300-03 ----- 001-008-000-300-03 NO: 00177



CLASS: 402	PRE/MBT %	0	COUNTY ROADS	8.44	ALBERT ROADS	4.09	Tax	103.65
SCHOOL: 69030	TV	8,443	LIBRARY	5.06	ALBERT PARKS/CEM	4.22	W Admin	1.03
JOHANNESBURG-LE	AV	11,800	MCCOA	8.25	COP-ISD GENERAL	2.15	Due	104.68
M.CODE:	SEV	11,800	MONT CO SHERIFF	8.44	COP-ISD SP ED	7.01	Intrst	
			MSU EXTENSION	2.11	COP-ISD EX SP ED	5.32	Total	
			ALBERT TWP OPER	5.51	F/A REAL,ALBERT FI	43.05		

PROP. ADDR: HUSTON SHAWN E &  
 T29N R1E SEC 8 COM AT S 1/4 COR; TH S 89DEG 16' 19" W WAGNER HEATHER L TIC  
 1317.90FT; TH N 00DEG 13' 01" E 330.84FT TO POB; TH N 00DEG PO BOX 1020  
 13' 01" E 985.72FT; TH N 89DEG 07' 19" E 257.92FT; TH S 15DEG LEWISTON MI 49756  
 07' E 884.29FT; TH S 74DEG 34' 53" W 510.62FT TO POB. PART OF  
 THE SE 1/4 OF SW 1/4. CONTAINS 8.1 ACRES INCLUDING LAKE  
 BOTTOM. SUBJ TO EASEMENT, ROW, RESTRICTIONS, RESERVATIONS AND  
 LEASES OF REC.

001-008-000-300-04 ----- 001-008-000-300-04 NO: 00178



CLASS: 402	PRE/MBT %	0	COUNTY ROADS	5.19	ALBERT ROADS	2.51	Tax	63.74
SCHOOL: 69030	TV	5,195	LIBRARY	3.11	ALBERT PARKS/CEM	2.59	W Admin	0.63
JOHANNESBURG-LE	AV	9,800	MCCOA	5.08	COP-ISD GENERAL	1.32	Due	64.37
M.CODE:	SEV	9,800	MONT CO SHERIFF	5.19	COP-ISD SP ED	4.31	Intrst	
			MSU EXTENSION	1.29	COP-ISD EX SP ED	3.27	Total	
			ALBERT TWP OPER	3.39	F/A REAL,ALBERT FI	26.49		

PROP. ADDR: HUSTON SHAWN E &  
 T29N R1E SEC 8 COM AT S 1/4 COR; TH N 00DEG 08' 05" E WAGNER HEATHER L TIC  
 1319.99FT; TH S 89DEG 07' 19" W 580.95FT TO POB; TH S 89DEG PO BOX 1020  
 07' 19" W 477.10FT; TH S 15DEG 07' E 622.33FT; TH N 89DEG 07' LEWISTON MI 49756  
 19" E 525.29FT; TH N 19DEG 19' 45" W 635.90FT TO POB. PART OF  
 THE SE 1/4 OF SW 1/4. CONT 6.94 ACRES INCLUDING LAKE BOTTOM.  
 SUBJ TO EASEMENTS, ROW, RESTRICTIONS, RESERVATIONS AND LEASES  
 OF REC.

001-008-000-300-05 ----- 001-008-000-300-05 NO: 00179



CLASS: 402	PRE/MBT %	0	COUNTY ROADS	8.57	ALBERT ROADS	4.15	Tax	105.29
SCHOOL: 69030	TV	8,578	LIBRARY	5.14	ALBERT PARKS/CEM	4.28	W Admin	1.05
JOHANNESBURG-LE	AV	12,000	MCCOA	8.39	COP-ISD GENERAL	2.18	Due	106.34
M.CODE:	SEV	12,000	MONT CO SHERIFF	8.57	COP-ISD SP ED	7.12	Intrst	
			MSU EXTENSION	2.14	COP-ISD EX SP ED	5.41	Total	
			ALBERT TWP OPER	5.60	F/A REAL,ALBERT FI	43.74		

PROP. ADDR: HUSTON SHAWN E &  
 T29N R1E SEC 8 COM AT S 1/4 COR; TH N 00DEG 08' 05" E499.11FT WAGNER HEATHER L TIC  
 TO POB; TH N 00DEG 08' 05" E 820.88FT; TH S 89DEG 07' 19" W PO BOX 1020  
 580.95FT; TH S 19DEG 19' 45" E 864.17FT; TH N 89DEG 16' 19" E LEWISTON MI 49756  
 293.01FT TO POB. PART OF THE SE 1/4 OF SW 1/4. CONT 8.23 ACRES  
 INCLUDING LAKE BOTTOM. SUBJ TO EASEMENTS, ROW, RESTRICTIONS,  
 RESERVATIONS AND LEASES OF REC.

ALBERT TOWNSHIP  
Real & Personal Property  
Spec. Population: Ad Valorem+Special Acts

Parcel # Valuations Tax Heading Amount Tax Heading Amount --- Totals ---  
001-008-000-300-06 ----- 001-008-000-300-06 NO: 00180



CLASS: 402	PRE/MBT %	0	COUNTY ROADS	17.64	ALBERT ROADS	8.55	Tax	216.71
SCHOOL: 69030	TV	17,649	LIBRARY	10.58	ALBERT PARKS/CEM	8.82	W Admin	2.16
JOHANNESBURG-LE	AV	24,000	MCCOA	17.26	COP-ISD GENERAL	4.50	Due	218.87
M.CODE: SEV		24,000	MONT CO SHERIFF	17.64	COP-ISD SP ED	14.66	Intrst	
			MSU EXTENSION	4.41	COP-ISD EX SP ED	11.13	Total	
			ALBERT TWP OPER	11.52	F/A REAL,ALBERT FI	90.00		

PROP. ADDR: HUSTON SHAWN E &  
T29N R1E SEC 8 W 1/2 OF NE 1/4 OF SW 1/4. PART OF THE NE 1/4 WAGNER HEATHER L TIC  
OF SW 1/4. (2008 SPLIT FROM 001-008-000-300-00) PO BOX 1020  
LEWISTON MI 49756

001-008-000-300-07 ----- 001-008-000-300-07 NO: 00181



CLASS: 402	PRE/MBT %	0	COUNTY ROADS	17.64	ALBERT ROADS	8.55	Tax	216.71
SCHOOL: 69030	TV	17,649	LIBRARY	10.58	ALBERT PARKS/CEM	8.82	W Admin	2.16
JOHANNESBURG-LE	AV	24,000	MCCOA	17.26	COP-ISD GENERAL	4.50	Due	218.87
M.CODE: SEV		24,000	MONT CO SHERIFF	17.64	COP-ISD SP ED	14.66	Intrst	
			MSU EXTENSION	4.41	COP-ISD EX SP ED	11.13	Total	
			ALBERT TWP OPER	11.52	F/A REAL,ALBERT FI	90.00		

PROP. ADDR: HUSTON SHAWN E &  
T29N R1E SEC 8 E 1/2 OF NE 1/4 OF SW 1/4. PART OF THE NE 1/4 WAGNER HEATHER L TIC  
OF SW 1/4. (2008 SPLIT FROM 001-008-000-300-00) PO BOX 1020  
LEWISTON MI 49756

001-008-000-300-08 ----- 001-008-000-300-08 NO: 00182



CLASS: 402	PRE/MBT %	0	COUNTY ROADS	17.64	ALBERT ROADS	8.55	Tax	216.71
SCHOOL: 69030	TV	17,649	LIBRARY	10.58	ALBERT PARKS/CEM	8.82	W Admin	2.16
JOHANNESBURG-LE	AV	24,000	MCCOA	17.26	COP-ISD GENERAL	4.50	Due	218.87
M.CODE: SEV		24,000	MONT CO SHERIFF	17.64	COP-ISD SP ED	14.66	Intrst	
			MSU EXTENSION	4.41	COP-ISD EX SP ED	11.13	Total	
			ALBERT TWP OPER	11.52	F/A REAL,ALBERT FI	90.00		

PROP. ADDR: HUSTON SHAWN E &  
T29N R1E SEC 8 S 1/2 OF NW 1/4 OF SE 1/4. PART OF THE NW 1/4 WAGNER HEATHER L TIC  
OF THE SE 1/4. PO BOX 1020  
LEWISTON MI 49756

ALBERT TOWNSHIP  
Real & Personal Property  
Spec. Population: Ad Valorem+Special Acts

Parcel # Valuations Tax Heading Amount Tax Heading Amount --- Totals ---  
001-008-000-300-09 ----- 001-008-000-300-09 NO: 00183



CLASS	PRE/MBT %	Valuations	Tax Heading	Amount	Tax Heading	Amount		Totals
402	0		COUNTY ROADS	17.64	ALBERT ROADS	8.55	Tax	216.71
SCHOOL: 69030	TV	17,649	LIBRARY	10.58	ALBERT PARKS/CEM	8.82	W Admin	2.16
JOHANNESBURG-LE	AV	24,000	MCCOA	17.26	COP-ISD GENERAL	4.50	Due	218.87
M.CODE: SEV		24,000	MONT CO SHERIFF	17.64	COP-ISD SP ED	14.66	Intrst	
			MSU EXTENSION	4.41	COP-ISD EX SP ED	11.13	Total	
			ALBERT TWP OPER	11.52	F/A REAL,ALBERT FI	90.00		

PROP. ADDR: HUSTON SHAWN E &  
T29N R1E SEC 8 N 1/2 OF NW 1/4 OF SE 1/4. PART OF THE NW 1/4 WAGNER HEATHER L TIC  
OF SE 1/4. PO BOX 1020  
LEWISTON MI 49756

001-008-000-400-00 ----- 001-008-000-400-00 NO: 00184



CLASS	PRE/MBT %	Valuations	Tax Heading	Amount	Tax Heading	Amount		Totals
401	100		COUNTY ROADS	48.28	ALBERT ROADS	23.40	Tax	593.07
SCHOOL: 69030	TV	48,289	LIBRARY	28.97	ALBERT PARKS/CEM	24.14	W Admin	5.93
JOHANNESBURG-LE	AV	60,300	MCCOA	47.23	COP-ISD GENERAL	12.32	Due	599.00
M.CODE: SEV		60,300	MONT CO SHERIFF	48.28	COP-ISD SP ED	40.12	Intrst	
			MSU EXTENSION	12.07	COP-ISD EX SP ED	30.46	Total	
			ALBERT TWP OPER	31.53	F/A REAL,ALBERT FI	246.27		

PROP. ADDR: EDDY STEPHEN & JOAN  
T29N R1E SEC 8 NE 1/4 OF SE 1/4 277 DALE ST  
GRAYLING MI 49738

001-008-000-450-00 ----- 001-008-000-450-00 NO: 00185



CLASS	PRE/MBT %	Valuations	Tax Heading	Amount	Tax Heading	Amount		Totals
401	0		COUNTY ROADS	41.31	ALBERT ROADS	20.02	Tax	507.39
SCHOOL: 69030	TV	41,314	LIBRARY	24.78	ALBERT PARKS/CEM	20.65	W Admin	5.07
JOHANNESBURG-LE	AV	81,100	MCCOA	40.41	COP-ISD GENERAL	10.54	Due	512.46
M.CODE: SEV		81,100	MONT CO SHERIFF	41.31	COP-ISD SP ED	34.32	Intrst	
			MSU EXTENSION	10.32	COP-ISD EX SP ED	26.06	Total	
			ALBERT TWP OPER	26.97	F/A REAL,ALBERT FI	210.70		

PROP. ADDR: NORTHROP MARGARET & MICHAEL S  
T29N R1E SEC 8 W 1/2 OF SW 1/4 7845 HAMLIN RD  
YPSILANTI MI 48197

ALBERT TOWNSHIP  
Real & Personal Property  
Spec. Population: Ad Valorem+Special Acts

Parcel # Valuations Tax Heading Amount Tax Heading Amount --- Totals ---  
001-008-000-470-00 ----- 001-008-000-470-00 NO:



CLASS	PRE/MBT %	Tax Heading	Amount	Tax Heading	Amount		Totals
402		COUNTY ROADS	0.00	ALBERT ROADS	0.00	Tax	0.00
69030	TV	LIBRARY	0.00	ALBERT PARKS/CEM	0.00	W Admin	0.00
	AV	MCCOA	0.00	COP-ISD GENERAL	0.00	Due	0.00
	SEV	MONT CO SHERIFF	0.00	COP-ISD SP ED	0.00	Intrst	
		MSU EXTENSION	0.00	COP-ISD EX SP ED	0.00	Total	
		ALBERT TWP OPER	0.00	F/A REAL,ALBERT FI	0.00		

PROP. ADDR:  
T29N R1E SEC 8 S 1/2 OF SE 1/4

STATE OF MICHIGAN  
DNR REAL ESTATE DIVISION  
PO BOX 30028  
LANSING MI 48909

001-009-000-010-00 ----- 001-009-000-010-00 NO:



CLASS	PRE/MBT %	Tax Heading	Amount	Tax Heading	Amount		Totals
402		COUNTY ROADS	0.00	ALBERT ROADS	0.00	Tax	0.00
69030	TV	LIBRARY	0.00	ALBERT PARKS/CEM	0.00	W Admin	0.00
	AV	MCCOA	0.00	COP-ISD GENERAL	0.00	Due	0.00
	SEV	MONT CO SHERIFF	0.00	COP-ISD SP ED	0.00	Intrst	
		MSU EXTENSION	0.00	COP-ISD EX SP ED	0.00	Total	
		ALBERT TWP OPER	0.00	F/A REAL,ALBERT FI	0.00		

PROP. ADDR:  
T29N R1E SEC 9 N 1/2 OF NE 1/4

STATE OF MICHIGAN  
DNR REAL ESTATE DIVISION  
PO BOX 30028  
LANSING MI 48909

001-009-000-020-00 ----- 001-009-000-020-00 NO:



CLASS	PRE/MBT %	Tax Heading	Amount	Tax Heading	Amount		Totals
402		COUNTY ROADS	0.00	ALBERT ROADS	0.00	Tax	0.00
69030	TV	LIBRARY	0.00	ALBERT PARKS/CEM	0.00	W Admin	0.00
	AV	MCCOA	0.00	COP-ISD GENERAL	0.00	Due	0.00
	SEV	MONT CO SHERIFF	0.00	COP-ISD SP ED	0.00	Intrst	
		MSU EXTENSION	0.00	COP-ISD EX SP ED	0.00	Total	
		ALBERT TWP OPER	0.00	F/A REAL,ALBERT FI	0.00		

PROP. ADDR:  
T29N R1E SEC 9 SW 1/4 OF NE 1/4

STATE OF MICHIGAN  
DNR REAL ESTATE DIVISION  
PO BOX 30028  
LANSING MI 48909

ALBERT TOWNSHIP  
Real & Personal Property  
Spec. Population: Ad Valorem+Special Acts

Parcel # Valuations Tax Heading Amount Tax Heading Amount --- Totals ---  
001-009-000-030-03 ----- 001-009-000-030-03 NO: 00186



CLASS	PRE/MBT %	Valuations	Tax Heading	Amount	Tax Heading	Amount		Totals
401	100		COUNTY ROADS	49.19	ALBERT ROADS	23.83	Tax	604.14
SCHOOL: 69030	TV	49,190	LIBRARY	29.51	ALBERT PARKS/CEM	24.59	W Admin	6.04
JOHANNESBURG-LE	AV	79,200	MCCOA	48.11	COP-ISD GENERAL	12.55	Due	610.18
M.CODE: COREL	SEV	79,200	MONT CO SHERIFF	49.19	COP-ISD SP ED	40.87	Intrst	
			MSU EXTENSION	12.29	COP-ISD EX SP ED	31.03	Total	
			ALBERT TWP OPER	32.12	F/A REAL,ALBERT FI	250.86		

PROP. ADDR: 5680 BUTTLES RD  
T29N R1E SEC 9 THE N 408.71 FT OF THE SE 1/4 OF NE 1/4

KORFF RICHARD C & LAURA H/W  
5680 BUTTLES RD  
LEWISTON MI 49756

001-009-000-030-04 ----- 001-009-000-030-04 NO: 00187



CLASS	PRE/MBT %	Valuations	Tax Heading	Amount	Tax Heading	Amount		Totals
402	0		COUNTY ROADS	10.87	ALBERT ROADS	5.27	Tax	133.54
SCHOOL: 69030	TV	10,878	LIBRARY	6.52	ALBERT PARKS/CEM	5.43	W Admin	1.33
JOHANNESBURG-LE	AV	20,000	MCCOA	10.64	COP-ISD GENERAL	2.77	Due	134.87
M.CODE:	SEV	20,000	MONT CO SHERIFF	10.87	COP-ISD SP ED	9.03	Intrst	
			MSU EXTENSION	2.71	COP-ISD EX SP ED	6.86	Total	
			ALBERT TWP OPER	7.10	F/A REAL,ALBERT FI	55.47		

PROP. ADDR:  
MAP NUM: 2025 RETIRE  
T29N R1E SEC 9 SE 1/4 OF NE 1/4 LESS N 408.71 FT ALSO LESS S  
400 FT

KORFF ROBERT J & JUDIE  
5550 BUTTLES ROAD  
LEWISTON MI 49756

001-009-000-030-05 ----- 001-009-000-030-05 NO: 00188



CLASS	PRE/MBT %	Valuations	Tax Heading	Amount	Tax Heading	Amount		Totals
401	100		COUNTY ROADS	32.57	ALBERT ROADS	15.78	Tax	400.02
SCHOOL: 69030	TV	32,571	LIBRARY	19.54	ALBERT PARKS/CEM	16.28	W Admin	4.00
JOHANNESBURG-LE	AV	52,500	MCCOA	31.86	COP-ISD GENERAL	8.31	Due	404.02
M.CODE:	SEV	52,500	MONT CO SHERIFF	32.57	COP-ISD SP ED	27.06	Intrst	
			MSU EXTENSION	8.14	COP-ISD EX SP ED	20.54	Total	
			ALBERT TWP OPER	21.26	F/A REAL,ALBERT FI	166.11		

PROP. ADDR: 5550 BUTTLES RD  
T29N R1E SEC 9 THE S 400 FT OF SE 1/4 OF NE 1/4

KORFF ROBERT J II & WANDA H/W  
5550 BUTTLES RD  
LEWISTON MI 49756

ALBERT TOWNSHIP  
Real & Personal Property  
Spec. Population: Ad Valorem+Special Acts

Parcel # Valuations Tax Heading Amount Tax Heading Amount --- Totals ---  
001-009-000-030-06 ----- 001-009-000-030-06 NO:



CLASS	PRE/MBT %	Tax Heading	Amount	Tax Heading	Amount		Totals
002		COUNTY ROADS	0.00	ALBERT ROADS	0.00	Tax	0.00
69030	TV	LIBRARY	0.00	ALBERT PARKS/CEM	0.00	W Admin	0.00
	AV	MCCOA	0.00	COP-ISD GENERAL	0.00	Due	0.00
	SEV	MONT CO SHERIFF	0.00	COP-ISD SP ED	0.00	Intrst	
		MSU EXTENSION	0.00	COP-ISD EX SP ED	0.00	Total	
		ALBERT TWP OPER	0.00				

PROP. ADDR: KORFF RICHARD C & LAURA H/W  
 MAP NUM: 2025 NEW 5680 BUTTLES RD  
 T29N R1E SEC 9 PARCEL A-1 COMM E 1/4 COR SEC 9; TH N 0D6'5"W LEWISTON MI 49756  
 655.59 FT TO POB; TH CONT N0D6'5" W 246.88 FT; TH S 89D31'12"  
 W 1316.59 FT; TH S 0D4'15" E 245.30 FT; TH N89D39'19" E  
 1316.72 TO POB. CONT 7.44 ACRES M/L SPLIT FROM  
 001-009-000-030-04 ON 6-1-2024

001-009-000-030-07 ----- 001-009-000-030-07 NO:



CLASS	PRE/MBT %	Tax Heading	Amount	Tax Heading	Amount		Totals
002		COUNTY ROADS	0.00	ALBERT ROADS	0.00	Tax	0.00
69030	TV	LIBRARY	0.00	ALBERT PARKS/CEM	0.00	W Admin	0.00
	AV	MCCOA	0.00	COP-ISD GENERAL	0.00	Due	0.00
	SEV	MONT CO SHERIFF	0.00	COP-ISD SP ED	0.00	Intrst	
		MSU EXTENSION	0.00	COP-ISD EX SP ED	0.00	Total	
		ALBERT TWP OPER	0.00				

PROP. ADDR: KORFF ROBERT J II & WANDA H/W  
 MAP NUM: 2025 NEW 5550 BUTTLES RD  
 T29N R1E SEC 9 PARCEL B-1 COMM E 1/4 COR SEC 9; TH N 0D6'5"W LEWISTON MI 49756  
 400 FT TO POB; TH CONT N0D6'5" W 255.59 FT; TH S 89D35'19" W  
 1316.72 FT; TH S 0D4'15" E 254.01 FT; TH N89D39'27" E 1316.84  
 TO POB. CONT 7.7 ACRES M/L SPLIT FROM 001-009-000-030-04 ON  
 6-1-2024

001-009-000-040-00 ----- 001-009-000-040-00 NO:



CLASS	PRE/MBT %	Tax Heading	Amount	Tax Heading	Amount		Totals
402		COUNTY ROADS	0.00	ALBERT ROADS	0.00	Tax	0.00
69030	TV	LIBRARY	0.00	ALBERT PARKS/CEM	0.00	W Admin	0.00
	AV	MCCOA	0.00	COP-ISD GENERAL	0.00	Due	0.00
	SEV	MONT CO SHERIFF	0.00	COP-ISD SP ED	0.00	Intrst	
		MSU EXTENSION	0.00	COP-ISD EX SP ED	0.00	Total	
		ALBERT TWP OPER	0.00	F/A REAL,ALBERT FI	0.00		

PROP. ADDR: STATE OF MICHIGAN  
 T29N R1E SEC 9 NW 1/4 DNR REAL ESTATE DIVISION  
 PO BOX 30028  
 LANSING MI 48909

ALBERT TOWNSHIP  
Real & Personal Property  
Spec. Population: Ad Valorem+Special Acts

Parcel # Valuations Tax Heading Amount Tax Heading Amount --- Totals ---  
001-009-000-050-00 ----- 001-009-000-050-00 NO:



CLASS	PRE/MBT %	Tax Heading	Amount	Tax Heading	Amount		Totals
402	0	COUNTY ROADS	0.00	ALBERT ROADS	0.00	Tax	0.00
69030	0	LIBRARY	0.00	ALBERT PARKS/CEM	0.00	W Admin	0.00
	0	MCCOA	0.00	COP-ISD GENERAL	0.00	Due	0.00
	0	MONT CO SHERIFF	0.00	COP-ISD SP ED	0.00	Intrst	
		MSU EXTENSION	0.00	COP-ISD EX SP ED	0.00	Total	
		ALBERT TWP OPER	0.00	F/A REAL,ALBERT FI	0.00		

PROP. ADDR:  
T29N R1E SEC 9 NE 1/4 OF SW 1/4

STATE OF MICHIGAN  
DNR REAL ESTATE DIVISION  
PO BOX 30028  
LANSING MI 48909

001-009-000-060-00 ----- 001-009-000-060-00 NO:



CLASS	PRE/MBT %	Tax Heading	Amount	Tax Heading	Amount		Totals
402	0	COUNTY ROADS	0.00	ALBERT ROADS	0.00	Tax	0.00
69030	0	LIBRARY	0.00	ALBERT PARKS/CEM	0.00	W Admin	0.00
	0	MCCOA	0.00	COP-ISD GENERAL	0.00	Due	0.00
	0	MONT CO SHERIFF	0.00	COP-ISD SP ED	0.00	Intrst	
		MSU EXTENSION	0.00	COP-ISD EX SP ED	0.00	Total	
		ALBERT TWP OPER	0.00	F/A REAL,ALBERT FI	0.00		

PROP. ADDR:  
T29N R1E SEC 9 W 1/2 OF SW 1/4

STATE OF MICHIGAN  
DNR REAL ESTATE DIVISION  
PO BOX 30028  
LANSING MI 48909

001-009-000-070-00 ----- 001-009-000-070-00 NO: 00189



CLASS	PRE/MBT %	Tax Heading	Amount	Tax Heading	Amount		Totals
402	0	COUNTY ROADS	31.97	ALBERT ROADS	15.49	Tax	392.66
69030	31,972	LIBRARY	19.18	ALBERT PARKS/CEM	15.98	W Admin	3.92
	40,000	MCCOA	31.27	COP-ISD GENERAL	8.16	Due	396.58
	40,000	MONT CO SHERIFF	31.97	COP-ISD SP ED	26.56	Intrst	
		MSU EXTENSION	7.99	COP-ISD EX SP ED	20.17	Total	
		ALBERT TWP OPER	20.87	F/A REAL,ALBERT FI	163.05		

PROP. ADDR: WINDING RD  
T29N R1E SEC 9 SE 1/4 OF SW 1/4

WAWRZYNIAK ROBERT J  
1318 CHARTIER  
MARINE CITY MI 48039

ALBERT TOWNSHIP  
Real & Personal Property  
Spec. Population: Ad Valorem+Special Acts

Parcel # Valuations Tax Heading Amount Tax Heading Amount --- Totals ---  
001-009-000-080-00 ----- 001-009-000-080-00 NO: 00190



CLASS: 401	PRE/MBT %	100	COUNTY ROADS	59.12	ALBERT ROADS	28.65	Tax	726.14
SCHOOL: 69030	TV	59,121	LIBRARY	35.47	ALBERT PARKS/CEM	29.56	W Admin	7.26
JOHANNESBURG-LE	AV	118,400	MCCOA	57.83	COP-ISD GENERAL	15.09	Due	733.40
M.CODE:	SEV	118,400	MONT CO SHERIFF	59.12	COP-ISD SP ED	49.12	Intrst	
			MSU EXTENSION	14.78	COP-ISD EX SP ED	37.29	Total	
			ALBERT TWP OPER	38.60	F/A REAL,ALBERT FI	301.51		

PROP. ADDR: 5430 BUTTLES RD KORFF PHILLIP D & MARY ANN  
T29N R1E SEC 9 NE¼ OF SE¼ LESS COM AT SE COR TH N 300 FT 5430 BUTTLES RD  
W 144 FT, S 300 FT E 144 FT TO POB LEWISTON MI 49756

001-009-000-090-00 ----- 001-009-000-090-00 NO: 00191



CLASS: 401	PRE/MBT %	0	COUNTY ROADS	30.10	ALBERT ROADS	14.58	Tax	369.70
SCHOOL: 69030	TV	30,102	LIBRARY	18.06	ALBERT PARKS/CEM	15.05	W Admin	3.69
JOHANNESBURG-LE	AV	50,600	MCCOA	29.44	COP-ISD GENERAL	7.68	Due	373.39
M.CODE:	SEV	50,600	MONT CO SHERIFF	30.10	COP-ISD SP ED	25.01	Intrst	
			MSU EXTENSION	7.52	COP-ISD EX SP ED	18.99	Total	
			ALBERT TWP OPER	19.65	F/A REAL,ALBERT FI	153.52		

PROP. ADDR: 5288 BUTTLES RD MEYER STEVEN P & GAYLE  
T29N R1E SEC 9 COM AT SE COR OF NE 1/4 OF SE 1/4 TH N 300 FT 4801 EMERALD VALLEY LOOP  
TH W 144 FT TH S 300 FT E 144 FT TO POB FOWLERVILLE MI 48836

001-009-000-100-00 ----- 001-009-000-100-00 NO:



CLASS: 402	PRE/MBT %	0	COUNTY ROADS	0.00	ALBERT ROADS	0.00	Tax	0.00
SCHOOL: 69030	TV	0	LIBRARY	0.00	ALBERT PARKS/CEM	0.00	W Admin	0.00
JOHANNESBURG-LE	AV	0	MCCOA	0.00	COP-ISD GENERAL	0.00	Due	0.00
M.CODE:	SEV	0	MONT CO SHERIFF	0.00	COP-ISD SP ED	0.00	Intrst	
			MSU EXTENSION	0.00	COP-ISD EX SP ED	0.00	Total	
			ALBERT TWP OPER	0.00	F/A REAL,ALBERT FI	0.00		

PROP. ADDR: STATE OF MICHIGAN  
T29N R1E SEC 9 NW 1/4 OF SE 1/4 DNR REAL ESTATE DIVISION  
PO BOX 30028  
LANSING MI 48909

001-009-000-110-00 ----- 001-009-000-110-00 NO:



CLASS: 402	PRE/MBT %	0	COUNTY ROADS	0.00	ALBERT ROADS	0.00	Tax	0.00
SCHOOL: 69030	TV	0	LIBRARY	0.00	ALBERT PARKS/CEM	0.00	W Admin	0.00
JOHANNESBURG-LE	AV	0	MCCOA	0.00	COP-ISD GENERAL	0.00	Due	0.00
M.CODE:	SEV	0	MONT CO SHERIFF	0.00	COP-ISD SP ED	0.00	Intrst	
			MSU EXTENSION	0.00	COP-ISD EX SP ED	0.00	Total	
			ALBERT TWP OPER	0.00	F/A REAL,ALBERT FI	0.00		

PROP. ADDR: U S GOVERNMENT  
T29N R1E SEC 9 SW 1/4 OF SE 1/4 WASHINGTON DC 00000



ALBERT TOWNSHIP  
Real & Personal Property  
Spec. Population: Ad Valorem+Special Acts

Parcel # Valuations Tax Heading Amount Tax Heading Amount --- Totals ---  
001-009-000-120-00 ----- 001-009-000-120-00 NO: 00192



CLASS	PRE/MBT %	Valuations	Tax Heading	Amount	Tax Heading	Amount		Totals
401	0		COUNTY ROADS	35.98	ALBERT ROADS	17.43	Tax	441.97
69030	TV	35,988	LIBRARY	21.59	ALBERT PARKS/CEM	17.99	W Admin	4.41
JOHANNESBURG-LE	AV	57,300	MCCOA	35.20	COP-ISD GENERAL	9.18	Due	446.38
M.CODE:	SEV	57,300	MONT CO SHERIFF	35.98	COP-ISD SP ED	29.90	Intrst	
			MSU EXTENSION	8.99	COP-ISD EX SP ED	22.70	Total	
			ALBERT TWP OPER	23.50	F/A REAL,ALBERT FI	183.53		

PROP. ADDR: 5080 BUTTLES RD RUSSELL BERNADINE L/E  
T29N R1E SEC 9 S½ OF SE¼ OF SE¼ 2313 GROVE PARK ROAD  
FENTON MI 48430

001-009-000-130-01 ----- 001-009-000-130-01 NO: 00193



CLASS	PRE/MBT %	Valuations	Tax Heading	Amount	Tax Heading	Amount		Totals
401	0		COUNTY ROADS	39.57	ALBERT ROADS	19.17	Tax	486.07
69030	TV	39,579	LIBRARY	23.74	ALBERT PARKS/CEM	19.78	W Admin	4.86
JOHANNESBURG-LE	AV	49,600	MCCOA	38.71	COP-ISD GENERAL	10.10	Due	490.93
M.CODE:	SEV	49,600	MONT CO SHERIFF	39.57	COP-ISD SP ED	32.88	Intrst	
			MSU EXTENSION	9.89	COP-ISD EX SP ED	24.97	Total	
			ALBERT TWP OPER	25.84	F/A REAL,ALBERT FI	201.85		

PROP. ADDR: 5198 BUTTLES RD KAHUT JAMES & KATHLEEN TRUST  
T29N R1E SEC 9 N 150' OF E 300' OF S 1/2 OF N 1/2 OF N 1/2 OF N 1/2 OF SE 1/4 OF SE 1/4. (2007 SPLIT FROM 001-009-000-130-00) PARC A 3476 HILTON POINTE CT  
BRIGHTON MI 48114

001-009-000-130-02 ----- 001-009-000-130-02 NO: 00194



CLASS	PRE/MBT %	Valuations	Tax Heading	Amount	Tax Heading	Amount		Totals
401	100		COUNTY ROADS	38.15	ALBERT ROADS	18.48	Tax	468.54
69030	TV	38,151	LIBRARY	22.89	ALBERT PARKS/CEM	19.07	W Admin	4.68
JOHANNESBURG-LE	AV	65,500	MCCOA	37.31	COP-ISD GENERAL	9.73	Due	473.22
M.CODE:	COREL SEV	65,500	MONT CO SHERIFF	38.15	COP-ISD SP ED	31.69	Intrst	
			MSU EXTENSION	9.53	COP-ISD EX SP ED	24.06	Total	
			ALBERT TWP OPER	24.91	F/A REAL,ALBERT FI	194.57		

PROP. ADDR: 5200 BUTTLES RD LICHT LAURA N  
T29N R1E SEC 9 COM AT E 1/8 SEC LN S 0DEG 10' 03" E ALG SEC LN 5200 BUTTLES RD  
325.70FT TO POB; TH S 89DEG 19' 24" W 1307.61FT, M/L, TH N LEWISTON MI 49756  
0DEG 28' 02" W 164.32FT, M/L; TH N 89DEG 23' 18" E 1008.45FT,  
M/L, TO A PT BEING 300.0FT W OF SD E SEC LN; TH S 0DEG 10' 03"  
E 150.00FT; TH N 89DEG 23' 18" E 300.00FT; TH S 0DEG 10' 03" E  
12.85FT TO POB. CONT 3.88AC M/L. PARCEL B. SUBJ TO & W/ANY  
EASE., ROW, RESTRICTIONS, RESV. REC. BEING PART OF S 1/2 OF N  
1/2 OF N 1/2 OF SE 1/4 OF SE 1/4.

ALBERT TOWNSHIP  
Real & Personal Property  
Spec. Population: Ad Valorem+Special Acts

Parcel # Valuations Tax Heading Amount Tax Heading Amount --- Totals ---  
001-009-000-140-00 ----- 001-009-000-140-00 NO: 00195



CLASS	PRE/MBT %	Valuations	Tax Heading	Amount	Tax Heading	Amount		Totals
401	0		COUNTY ROADS	38.60	ALBERT ROADS	18.70	Tax	474.13
69030		38,606	LIBRARY	23.16	ALBERT PARKS/CEM	19.30	W Admin	4.74
		50,600	MCCOA	37.76	COP-ISD GENERAL	9.85	Due	478.87
		50,600	MONT CO SHERIFF	38.60	COP-ISD SP ED	32.07	Intrst	
			MSU EXTENSION	9.65	COP-ISD EX SP ED	24.35	Total	
			ALBERT TWP OPER	25.20	F/A REAL,ALBERT FI	196.89		

PROP. ADDR: 5160 BUTTLES RD  
T29N R1E SEC 9 S 1/2 OF N 1/2 OF SE 1/4 OF SE 1/4

BENNETT ANDREW & LISA  
2389 EQUESTRIAN DRIVE  
SAINT CLAIR MI 48079

001-009-000-150-00 ----- 001-009-000-150-00 NO: 00196



CLASS	PRE/MBT %	Valuations	Tax Heading	Amount	Tax Heading	Amount		Totals
401	0		COUNTY ROADS	16.28	ALBERT ROADS	7.88	Tax	199.93
69030		16,281	LIBRARY	9.76	ALBERT PARKS/CEM	8.14	W Admin	1.99
		24,500	MCCOA	15.92	COP-ISD GENERAL	4.15	Due	201.92
		24,500	MONT CO SHERIFF	16.28	COP-ISD SP ED	13.52	Intrst	
			MSU EXTENSION	4.07	COP-ISD EX SP ED	10.27	Total	
			ALBERT TWP OPER	10.63	F/A REAL,ALBERT FI	83.03		

PROP. ADDR: 5240 BUTTLES RD  
T29N R1E SEC 9 NORTH 10 RODS OF SE 1/4 OF SE 1/4

TYE DANIEL L & PATRICIA M  
12332 ROEPKE ROAD  
GREGORY MI 48137

001-010-000-010-00 ----- 001-010-000-010-00 NO:



CLASS	PRE/MBT %	Valuations	Tax Heading	Amount	Tax Heading	Amount		Totals
402	0		COUNTY ROADS	0.00	ALBERT ROADS	0.00	Tax	0.00
69030		0	LIBRARY	0.00	ALBERT PARKS/CEM	0.00	W Admin	0.00
		0	MCCOA	0.00	COP-ISD GENERAL	0.00	Due	0.00
		0	MONT CO SHERIFF	0.00	COP-ISD SP ED	0.00	Intrst	
			MSU EXTENSION	0.00	COP-ISD EX SP ED	0.00	Total	
			ALBERT TWP OPER	0.00	F/A REAL,ALBERT FI	0.00		

PROP. ADDR:  
T29N R1E SEC 10 NE ¼ OF NE ¼

STATE OF MICHIGAN  
DNR REAL ESTATE DIVISION  
PO BOX 30028  
LANSING MI 48909

ALBERT TOWNSHIP  
Real & Personal Property  
Spec. Population: Ad Valorem+Special Acts

Parcel # Valuations Tax Heading Amount Tax Heading Amount --- Totals ---  
001-010-000-020-00 ----- 001-010-000-020-00 NO:



CLASS: 402	PRE/MBT %	0	COUNTY ROADS	0.00	ALBERT ROADS	0.00	Tax	0.00
SCHOOL: 69030	TV	0	LIBRARY	0.00	ALBERT PARKS/CEM	0.00	W Admin	0.00
JOHANNESBURG-LE	AV	0	MCCOA	0.00	COP-ISD GENERAL	0.00	Due	0.00
M.CODE:	SEV	0	MONT CO SHERIFF	0.00	COP-ISD SP ED	0.00	Intrst	
			MSU EXTENSION	0.00	COP-ISD EX SP ED	0.00	Total	
			ALBERT TWP OPER	0.00	F/A REAL,ALBERT FI	0.00		

PROP. ADDR: T29N R1E SEC 10 W 1/2 OF NE 1/4  
STATE OF MICHIGAN  
DNR REAL ESTATE DIVISION  
PO BOX 30028  
LANSING MI 48909

001-010-000-040-00 ----- 001-010-000-040-00 NO: 00197



CLASS: 401	PRE/MBT %	100	COUNTY ROADS	16.31	ALBERT ROADS	7.90	Tax	200.35
SCHOOL: 69030	TV	16,317	LIBRARY	9.79	ALBERT PARKS/CEM	8.15	W Admin	2.00
JOHANNESBURG-LE	AV	21,100	MCCOA	15.96	COP-ISD GENERAL	4.16	Due	202.35
M.CODE:	SEV	21,100	MONT CO SHERIFF	16.31	COP-ISD SP ED	13.55	Intrst	
			MSU EXTENSION	4.07	COP-ISD EX SP ED	10.29	Total	
			ALBERT TWP OPER	10.65	F/A REAL,ALBERT FI	83.21		

PROP. ADDR: 5580 CO RD 491  
T29N R1E SEC 10 N 1/2 OF S 1/2 OF SE 1/4 OF NE 1/4  
BRENT JESSE L & BETH H/W  
5640 COUNTY RD 491  
LEWISTON MI 49756

001-010-000-050-00 ----- 001-010-000-050-00 NO: 00198



CLASS: 401	PRE/MBT %	100	COUNTY ROADS	63.49	ALBERT ROADS	30.77	Tax	779.88
SCHOOL: 69030	TV	63,498	LIBRARY	38.09	ALBERT PARKS/CEM	31.74	W Admin	7.79
JOHANNESBURG-LE	AV	106,600	MCCOA	62.11	COP-ISD GENERAL	16.21	Due	787.67
M.CODE:	SEV	106,600	MONT CO SHERIFF	63.49	COP-ISD SP ED	52.76	Intrst	
			MSU EXTENSION	15.87	COP-ISD EX SP ED	40.06	Total	
			ALBERT TWP OPER	41.46	F/A REAL,ALBERT FI	323.83		

PROP. ADDR: 5640 CO RD 491  
T29N R1E SEC 10 S 1/2 OF N 1/2 OF SE 1/4 OF NE 1/4  
BRENT JESSE & BETH  
5640 CO RD 491  
LEWISTON MI 49756

ALBERT TOWNSHIP  
Real & Personal Property  
Spec. Population: Ad Valorem+Special Acts

Parcel # Valuations Tax Heading Amount Tax Heading Amount --- Totals ---  
001-010-000-060-00 ----- 001-010-000-060-00 NO: 00199



CLASS	PRE/MBT %	Valuation	Tax Heading	Amount	Tax Heading	Amount		Totals
401	100	61,443	COUNTY ROADS	61.44	ALBERT ROADS	29.77	Tax	754.65
69030	TV	61,443	LIBRARY	36.86	ALBERT PARKS/CEM	30.72	W Admin	7.54
	AV	99,000	MCCOA	60.10	COP-ISD GENERAL	15.68	Due	762.19
	SEV	99,000	MONT CO SHERIFF	61.44	COP-ISD SP ED	51.05	Intrst	
			MSU EXTENSION	15.36	COP-ISD EX SP ED	38.76	Total	
			ALBERT TWP OPER	40.12	F/A REAL,ALBERT FI	313.35		

PROP. ADDR: 5690 CO RD 491 THOMAS BRYAN  
T29N R1E SEC 10 N½ OF N½ OF SE¼ OF NE¼ 5690 COUNTY ROAD 491  
LEWISTON MI 49756

001-010-000-070-00 ----- 001-010-000-070-00 NO: 00200



CLASS	PRE/MBT %	Valuation	Tax Heading	Amount	Tax Heading	Amount		Totals
401	0	41,564	COUNTY ROADS	41.56	ALBERT ROADS	20.14	Tax	510.48
69030	TV	41,564	LIBRARY	24.93	ALBERT PARKS/CEM	20.78	W Admin	5.10
	AV	52,700	MCCOA	40.65	COP-ISD GENERAL	10.61	Due	515.58
	SEV	52,700	MONT CO SHERIFF	41.56	COP-ISD SP ED	34.53	Intrst	
			MSU EXTENSION	10.39	COP-ISD EX SP ED	26.22	Total	
			ALBERT TWP OPER	27.14	F/A REAL,ALBERT FI	211.97		

PROP. ADDR: 5520 CO RD 491 NIHRANZ MARK E  
T29N R1E SEC 10 S½ OF S½ OF SE¼ OF NE¼ 3217 COUNTY RD 612  
LEWISTON MI 49756

001-010-000-080-00 ----- 001-010-000-080-00 NO:



CLASS	PRE/MBT %	Valuation	Tax Heading	Amount	Tax Heading	Amount		Totals
402	0	0.00	COUNTY ROADS	0.00	ALBERT ROADS	0.00	Tax	0.00
69030	TV	0.00	LIBRARY	0.00	ALBERT PARKS/CEM	0.00	W Admin	0.00
	AV	0.00	MCCOA	0.00	COP-ISD GENERAL	0.00	Due	0.00
	SEV	0.00	MONT CO SHERIFF	0.00	COP-ISD SP ED	0.00	Intrst	
			MSU EXTENSION	0.00	COP-ISD EX SP ED	0.00	Total	
			ALBERT TWP OPER	0.00	F/A REAL,ALBERT FI	0.00		

PROP. ADDR: STATE OF MICHIGAN  
T29N R1E SEC 10 NW¼ DNR REAL ESTATE DIVISION  
PO BOX 30028  
LANSING MI 48909

ALBERT TOWNSHIP  
Real & Personal Property  
Spec. Population: Ad Valorem+Special Acts

Parcel # Valuations Tax Heading Amount Tax Heading Amount --- Totals ---  
001-010-000-090-00 ----- 001-010-000-090-00 NO:



CLASS: 402	PRE/MBT %	0	COUNTY ROADS	0.00	ALBERT ROADS	0.00	Tax	0.00
SCHOOL: 69030	TV	0	LIBRARY	0.00	ALBERT PARKS/CEM	0.00	W Admin	0.00
JOHANNESBURG-LE	AV	0	MCCOA	0.00	COP-ISD GENERAL	0.00	Due	0.00
M.CODE: SEV		0	MONT CO SHERIFF	0.00	COP-ISD SP ED	0.00	Intrst	
			MSU EXTENSION	0.00	COP-ISD EX SP ED	0.00	Total	
			ALBERT TWP OPER	0.00	F/A REAL,ALBERT FI	0.00		

PROP. ADDR: STATE OF MICHIGAN  
T29N R1E SEC 10 SW ¼ PO BOX 30028  
LANSING MI 48909

001-010-000-100-00 ----- 001-010-000-100-00 NO: 00201



CLASS: 401	PRE/MBT %	100	COUNTY ROADS	46.49	ALBERT ROADS	22.53	Tax	571.03
SCHOOL: 69030	TV	46,494	LIBRARY	27.89	ALBERT PARKS/CEM	23.24	W Admin	5.71
JOHANNESBURG-LE	AV	93,500	MCCOA	45.48	COP-ISD GENERAL	11.86	Due	576.74
M.CODE: CAPIT	SEV	93,500	MONT CO SHERIFF	46.49	COP-ISD SP ED	38.63	Intrst	
			MSU EXTENSION	11.62	COP-ISD EX SP ED	29.33	Total	
			ALBERT TWP OPER	30.36	F/A REAL,ALBERT FI	237.11		

PROP. ADDR: 5450 CO RD 491 BROCKMEIER MICHAEL C  
T29N R1E SEC 10 N ½ OF N ½ OF NE ¼ OF SE ¼ 5450 CO RD 491  
LEWISTON MI 49756

001-010-000-110-00 ----- 001-010-000-110-00 NO: 00202



CLASS: 401	PRE/MBT %	0	COUNTY ROADS	53.50	ALBERT ROADS	25.92	Tax	657.11
SCHOOL: 69030	TV	53,503	LIBRARY	32.10	ALBERT PARKS/CEM	26.75	W Admin	6.57
JOHANNESBURG-LE	AV	87,700	MCCOA	52.33	COP-ISD GENERAL	13.65	Due	663.68
M.CODE: SEV		87,700	MONT CO SHERIFF	53.50	COP-ISD SP ED	44.45	Intrst	
			MSU EXTENSION	13.37	COP-ISD EX SP ED	33.75	Total	
			ALBERT TWP OPER	34.93	F/A REAL,ALBERT FI	272.86		

PROP. ADDR: 5390 CO RD 491 PFLUEGER MICHAEL J  
T29N R1E SEC 10 S ½ OF N ½ OF NE ¼ OF SE ¼ 30813 SHERI LANE  
RICHMOND MI 48062

001-010-000-120-00 ----- 001-010-000-120-00 NO: 00203



CLASS: 401	PRE/MBT %	100	COUNTY ROADS	64.11	ALBERT ROADS	31.07	Tax	787.47
SCHOOL: 69030	TV	64,117	LIBRARY	38.47	ALBERT PARKS/CEM	32.05	W Admin	7.87
JOHANNESBURG-LE	AV	84,400	MCCOA	62.71	COP-ISD GENERAL	16.36	Due	795.34
M.CODE: COREL	SEV	84,400	MONT CO SHERIFF	64.11	COP-ISD SP ED	53.27	Intrst	
			MSU EXTENSION	16.02	COP-ISD EX SP ED	40.45	Total	
			ALBERT TWP OPER	41.86	F/A REAL,ALBERT FI	326.99		

PROP. ADDR: 5330 CO RD 491 BALAS MICHAEL R  
T29N R1E SEC 10 N ½ OF S ½ OF NE ¼ OF SE ¼ 5330 CO RD 491  
LEWISTON MI 49756

ALBERT TOWNSHIP  
Real & Personal Property  
Spec. Population: Ad Valorem+Special Acts

Parcel # Valuations Tax Heading Amount Tax Heading Amount --- Totals ---  
001-010-000-130-00 ----- 001-010-000-130-00 NO: 00204



CLASS: 401	PRE/MBT %	0	COUNTY ROADS	50.48	ALBERT ROADS	24.46	Tax	620.06
SCHOOL: 69030	TV	50,487	LIBRARY	30.29	ALBERT PARKS/CEM	25.24	W Admin	6.20
JOHANNESBURG-LE	AV	75,900	MCCOA	49.38	COP-ISD GENERAL	12.88	Due	626.26
M.CODE:	SEV	75,900	MONT CO SHERIFF	50.48	COP-ISD SP ED	41.94	Intrst	
			MSU EXTENSION	12.62	COP-ISD EX SP ED	31.85	Total	
			ALBERT TWP OPER	32.96	F/A REAL,ALBERT FI	257.48		

PROP. ADDR: 5290 CO RD 491 LOMP DAVID & CHARLENE  
T29N R1E SEC 10 N 1/2 OF S 1/2 OF S 1/2 OF NE 1/4 OF SE 1/4 4760 LAPEER RD  
KIMBALL MI 48074

001-010-000-140-00 ----- 001-010-000-140-00 NO: 00205



CLASS: 401	PRE/MBT %	0	COUNTY ROADS	31.94	ALBERT ROADS	15.47	Tax	392.29
SCHOOL: 69030	TV	31,942	LIBRARY	19.16	ALBERT PARKS/CEM	15.97	W Admin	3.92
JOHANNESBURG-LE	AV	44,800	MCCOA	31.24	COP-ISD GENERAL	8.15	Due	396.21
M.CODE:	SEV	44,800	MONT CO SHERIFF	31.94	COP-ISD SP ED	26.54	Intrst	
			MSU EXTENSION	7.98	COP-ISD EX SP ED	20.15	Total	
			ALBERT TWP OPER	20.85	F/A REAL,ALBERT FI	162.90		

PROP. ADDR: 5256 CO RD 491 SWIFT LYNN D & ELAINE  
T29N R1E SEC 10 S 1/2 OF S 1/2 OF S 1/2 OF NE 1/4 OF SE 1/4 413 BROCKEBANK ROAD  
QUINCY MI 49082

001-010-000-150-00 ----- 001-010-000-150-00 NO: 00206



CLASS: 402	PRE/MBT %	0	COUNTY ROADS	48.06	ALBERT ROADS	23.29	Tax	590.37
SCHOOL: 69030	TV	48,069	LIBRARY	28.84	ALBERT PARKS/CEM	24.03	W Admin	5.90
JOHANNESBURG-LE	AV	59,000	MCCOA	47.02	COP-ISD GENERAL	12.27	Due	596.27
M.CODE:	SEV	59,000	MONT CO SHERIFF	48.06	COP-ISD SP ED	39.94	Intrst	
			MSU EXTENSION	12.01	COP-ISD EX SP ED	30.32	Total	
			ALBERT TWP OPER	31.38	F/A REAL,ALBERT FI	245.15		

PROP. ADDR: POWELL BRIAN F & POWELL GARRETT J  
T29N R1E SEC 10 W 1/2 OF SE 1/4 5695 SECORD LAKE RD  
LEONARD MI 48367

001-010-000-160-00 ----- 001-010-000-160-00 NO: 00207



CLASS: 401	PRE/MBT %	0	COUNTY ROADS	7.85	ALBERT ROADS	3.80	Tax	96.39
SCHOOL: 69030	TV	7,851	LIBRARY	4.71	ALBERT PARKS/CEM	3.92	W Admin	0.96
JOHANNESBURG-LE	AV	21,100	MCCOA	7.67	COP-ISD GENERAL	2.00	Due	97.35
M.CODE:	SEV	21,100	MONT CO SHERIFF	7.85	COP-ISD SP ED	6.52	Intrst	
			MSU EXTENSION	1.96	COP-ISD EX SP ED	4.95	Total	
			ALBERT TWP OPER	5.12	F/A REAL,ALBERT FI	40.04		

PROP. ADDR: 5230 CO RD 491 MICHAEL NICHOLAS G ET AL  
T29N R1E SEC 10 N 1/2 OF N 1/2 OF N 1/2 OF SE 1/4 OF SE 1/4 862 HALL RD  
QUINCY MI 49082

ALBERT TOWNSHIP  
Real & Personal Property  
Spec. Population: Ad Valorem+Special Acts

Parcel # Valuations Tax Heading Amount Tax Heading Amount --- Totals ---  
001-010-000-170-00 ----- 001-010-000-170-00 NO: 00208



CLASS	PRE/MBT %	Valuations	Tax Heading	Amount	Tax Heading	Amount		Totals
402	0		COUNTY ROADS	3.80	ALBERT ROADS	1.84	Tax	46.72
69030	TV	3,809	LIBRARY	2.28	ALBERT PARKS/CEM	1.90	W Admin	0.46
JOHANNESBURG-LE	AV	8,300	MCCOA	3.72	COP-ISD GENERAL	0.97	Due	47.18
M.CODE:	SEV	8,300	MONT CO SHERIFF	3.80	COP-ISD SP ED	3.16	Intrst	
			MSU EXTENSION	0.95	COP-ISD EX SP ED	2.40	Total	
			ALBERT TWP OPER	2.48	F/A REAL,ALBERT FI	19.42		

PROP. ADDR: POWELL BRIAN F & POWELL GARRETT J  
T29N R1E SEC 10 S 1/2 OF N 1/2 OF N 1/2 OF SE 1/4 OF SE 1/4 5695 SECORD LAKE RD  
LEONARD MI 48367

001-010-000-180-00 ----- 001-010-000-180-00 NO: 00209



CLASS	PRE/MBT %	Valuations	Tax Heading	Amount	Tax Heading	Amount		Totals
401	0		COUNTY ROADS	5.30	ALBERT ROADS	2.57	Tax	65.14
69030	TV	5,309	LIBRARY	3.18	ALBERT PARKS/CEM	2.65	W Admin	0.65
JOHANNESBURG-LE	AV	10,100	MCCOA	5.19	COP-ISD GENERAL	1.35	Due	65.79
M.CODE:	SEV	10,100	MONT CO SHERIFF	5.30	COP-ISD SP ED	4.41	Intrst	
			MSU EXTENSION	1.32	COP-ISD EX SP ED	3.34	Total	
			ALBERT TWP OPER	3.46	F/A REAL,ALBERT FI	27.07		

PROP. ADDR: 5170 CO RD 491 VILLENEUVE HEIDI  
T29N R1E SEC 10 N 1/2 OF S 1/2 OF N 1/2 OF SE 1/4 OF SE 1/4 12651 SECRIST RD  
ATLANTA MI 49709

001-010-000-190-00 ----- 001-010-000-190-00 NO: 00210



CLASS	PRE/MBT %	Valuations	Tax Heading	Amount	Tax Heading	Amount		Totals
402	0		COUNTY ROADS	4.29	ALBERT ROADS	2.08	Tax	52.70
69030	TV	4,296	LIBRARY	2.57	ALBERT PARKS/CEM	2.14	W Admin	0.52
JOHANNESBURG-LE	AV	5,800	MCCOA	4.20	COP-ISD GENERAL	1.09	Due	53.22
M.CODE:	SEV	5,800	MONT CO SHERIFF	4.29	COP-ISD SP ED	3.56	Intrst	
			MSU EXTENSION	1.07	COP-ISD EX SP ED	2.71	Total	
			ALBERT TWP OPER	2.80	F/A REAL,ALBERT FI	21.90		

PROP. ADDR: 5130 CO RD 491 VILLENEUVE HEIDI  
T29N R1E SEC 10 S 1/2 OF S 1/2 OF N 1/2 OF SE 1/4 OF SE 1/4 12651 SECRIST RD  
LESS E 1/4 ATLANTA MI 49709

ALBERT TOWNSHIP  
Real & Personal Property  
Spec. Population: Ad Valorem+Special Acts

Parcel # Valuations Tax Heading Amount Tax Heading Amount --- Totals ---  
001-010-000-200-00 ----- 001-010-000-200-00 NO: 00211



CLASS: 401	PRE/MBT %	0	COUNTY ROADS	11.77	ALBERT ROADS	5.70	Tax	144.60
SCHOOL: 69030	TV	11,777	LIBRARY	7.06	ALBERT PARKS/CEM	5.88	W Admin	1.44
JOHANNESBURG-LE	AV	18,900	MCCOA	11.52	COP-ISD GENERAL	3.00	Due	146.04
M.CODE: SEV		18,900	MONT CO SHERIFF	11.77	COP-ISD SP ED	9.78	Intrst	
			MSU EXTENSION	2.94	COP-ISD EX SP ED	7.43	Total	
			ALBERT TWP OPER	7.69	F/A REAL,ALBERT FI	60.06		

PROP. ADDR: 5100 CO RD 491  
T29N R1E SEC 10 N 1/2 OF N 1/2 OF S 1/2 OF SE 1/4 OF SE 1/4  
LESS COM 490.86 FT N OF SE COR OF SEC AS POB TH N O DEG 9 MIN  
46 SEC 32.63 FT TH S 86 DEG 40 MIN 19 SEC W 136.38 FT TH S 89  
DEG 26 MIN 36 SEC W 64.52 FT TH S TO N LINE OF ABOVE DESC PROP  
TH E TO POB

VILLENEUVE HEIDI  
12651 SECRIST RD  
ATLANTA MI 49709

001-010-000-210-00 ----- 001-010-000-210-00 NO: 00212



CLASS: 401	PRE/MBT %	0	COUNTY ROADS	34.27	ALBERT ROADS	16.61	Tax	420.96
SCHOOL: 69030	TV	34,277	LIBRARY	20.56	ALBERT PARKS/CEM	17.13	W Admin	4.20
JOHANNESBURG-LE	AV	61,200	MCCOA	33.52	COP-ISD GENERAL	8.75	Due	425.16
M.CODE: SEV		61,200	MONT CO SHERIFF	34.27	COP-ISD SP ED	28.48	Intrst	
			MSU EXTENSION	8.56	COP-ISD EX SP ED	21.62	Total	
			ALBERT TWP OPER	22.38	F/A REAL,ALBERT FI	174.81		

PROP. ADDR: 5130 CO RD 491  
T29N R1E SEC 10 E 1/4 S 1/2 OF S 1/2 OF N 1/2 OF SE 1/4 OF SE  
1/4 LESS, EASMT OF RECORD

VILLENEUVE HEIDI  
12651 SECRIST RD  
ATLANTA MI 49709

001-010-000-220-00 ----- 001-010-000-220-00 NO: 00213



CLASS: 401	PRE/MBT %	0	COUNTY ROADS	31.53	ALBERT ROADS	15.28	Tax	387.29
SCHOOL: 69030	TV	31,535	LIBRARY	18.92	ALBERT PARKS/CEM	15.76	W Admin	3.87
JOHANNESBURG-LE	AV	52,600	MCCOA	30.84	COP-ISD GENERAL	8.05	Due	391.16
M.CODE: COREL	SEV	52,600	MONT CO SHERIFF	31.53	COP-ISD SP ED	26.20	Intrst	
			MSU EXTENSION	7.88	COP-ISD EX SP ED	19.89	Total	
			ALBERT TWP OPER	20.59	F/A REAL,ALBERT FI	160.82		

PROP. ADDR: 5070 CO RD 491  
T29N R1E SEC 10 S 1/2 OF N 1/2 OF S 1/2 OF SE 1/4 OF SE 1/4 ALSO  
COM 490.86 FT N OF SE COR OF SEC AS POB TH N O 32.63 FT TH S  
86° W 136.38 FT TH S 89° W 64.32 FT TH S TO N LN ABV DESC  
PROP TH E TO POB

PAUL WILLIAM A SR & BEVERLY  
215 MADISON STREET  
CHELSEA MI 48118



ALBERT TOWNSHIP  
Real & Personal Property  
Spec. Population: Ad Valorem+Special Acts

Parcel # Valuations Tax Heading Amount Tax Heading Amount --- Totals ---  
001-010-000-230-00 ----- 001-010-000-230-00 NO: 00214



CLASS	PRE/MBT %	Valuations	Tax Heading	Amount	Tax Heading	Amount		Totals
401		100	COUNTY ROADS	12.47	ALBERT ROADS	6.04	Tax	153.12
69030	TV	12,470	LIBRARY	7.48	ALBERT PARKS/CEM	6.23	W Admin	1.53
	AV	25,200	MCCOA	12.19	COP-ISD GENERAL	3.18	Due	154.65
	SEV	25,200	MONT CO SHERIFF	12.47	COP-ISD SP ED	10.36	Intrst	
			MSU EXTENSION	3.11	COP-ISD EX SP ED	7.86	Total	
			ALBERT TWP OPER	8.14	F/A REAL,ALBERT FI	63.59		

PROP. ADDR: 5040 CO RD 491 ARMSTRONG HAROLD & CAROLYN  
T29N R1E SEC 10 N 1/2 OF S 1/2 OF S 1/2 OF SE 1/4 OF SE 1/4 PO BOX 916  
LEWISTON MI 49756

001-010-000-240-00 ----- 001-010-000-240-00 NO: 00215



CLASS	PRE/MBT %	Valuations	Tax Heading	Amount	Tax Heading	Amount		Totals
401		0	COUNTY ROADS	32.45	ALBERT ROADS	15.72	Tax	398.59
69030	TV	32,457	LIBRARY	19.47	ALBERT PARKS/CEM	16.22	W Admin	3.98
	AV	42,300	MCCOA	31.74	COP-ISD GENERAL	8.28	Due	402.57
	SEV	42,300	MONT CO SHERIFF	32.45	COP-ISD SP ED	26.96	Intrst	
			MSU EXTENSION	8.11	COP-ISD EX SP ED	20.47	Total	
			ALBERT TWP OPER	21.19	F/A REAL,ALBERT FI	165.53		

PROP. ADDR: 5010 CO RD 491 FORTUNA RICHARD  
T29N R1E SEC 10 S 1/2 OF S 1/2 OF S 1/2 OF SE 1/4 OF SE 1/4 PO BOX 41022  
MEMPHIS MI 48041

001-011-000-010-00 ----- 001-011-000-010-00 NO: 00216



CLASS	PRE/MBT %	Valuations	Tax Heading	Amount	Tax Heading	Amount		Totals
402		0	COUNTY ROADS	15.20	ALBERT ROADS	7.36	Tax	186.66
69030	TV	15,200	LIBRARY	9.12	ALBERT PARKS/CEM	7.60	W Admin	1.86
	AV	15,200	MCCOA	14.86	COP-ISD GENERAL	3.88	Due	188.52
	SEV	15,200	MONT CO SHERIFF	15.20	COP-ISD SP ED	12.62	Intrst	
			MSU EXTENSION	3.80	COP-ISD EX SP ED	9.58	Total	
			ALBERT TWP OPER	9.92	F/A REAL,ALBERT FI	77.52		

PROP. ADDR: 5965 AGREN RD JOHNSON JANINE & TERRY W/H  
T29N R1E SEC 11 E 1/2 OF E 1/2 OF NE 1/4 OF NE 1/4 262 W BURNSIDE RD  
FOSTORIA MI 48435

ALBERT TOWNSHIP  
Real & Personal Property  
Spec. Population: Ad Valorem+Special Acts

Parcel # Valuations Tax Heading Amount Tax Heading Amount --- Totals ---  
001-011-000-020-00 ----- 001-011-000-020-00 NO: 00217



CLASS: 401	PRE/MBT %	0	COUNTY ROADS	20.04	ALBERT ROADS	9.71	Tax	246.13
SCHOOL: 69030	TV	20,043	LIBRARY	12.02	ALBERT PARKS/CEM	10.02	W Admin	2.46
JOHANNESBURG-LE	AV	31,500	MCCOA	19.60	COP-ISD GENERAL	5.11	Due	248.59
M.CODE:	SEV	31,500	MONT CO SHERIFF	20.04	COP-ISD SP ED	16.65	Intrst	
			MSU EXTENSION	5.01	COP-ISD EX SP ED	12.64	Total	
			ALBERT TWP OPER	13.08	F/A REAL,ALBERT FI	102.21		

PROP. ADDR: 5901 AGREN RD SHOEMAKE JERRY J & EARLENE R  
T29N R1E SEC 11 W½ OF E½ OF NE¼ OF NE¼ C/O JOHN SHOEMAKE  
12747 COLEEN AVENUE  
WARREN MI 48089

001-011-000-030-00 ----- 001-011-000-030-00 NO: 00218



CLASS: 401	PRE/MBT %	0	COUNTY ROADS	16.23	ALBERT ROADS	7.86	Tax	199.38
SCHOOL: 69030	TV	16,238	LIBRARY	9.74	ALBERT PARKS/CEM	8.11	W Admin	1.99
JOHANNESBURG-LE	AV	34,200	MCCOA	15.88	COP-ISD GENERAL	4.14	Due	201.37
M.CODE:	SEV	34,200	MONT CO SHERIFF	16.23	COP-ISD SP ED	13.49	Intrst	
			MSU EXTENSION	4.05	COP-ISD EX SP ED	10.24	Total	
			ALBERT TWP OPER	10.60	F/A REAL,ALBERT FI	82.81		

PROP. ADDR: 5841 AGREN RD ATWATER CLIFFORD B L/E  
T29N R1E SEC 11 E 1/2 OF W 1/2 OF NE 1/4 OF NE 1/4 LESS, THE S 43 YORK ST  
528 FT BAY CITY MI 48708

001-011-000-030-01 ----- 001-011-000-030-01 NO: 00219



CLASS: 401	PRE/MBT %	0	COUNTY ROADS	18.97	ALBERT ROADS	9.19	Tax	233.01
SCHOOL: 69030	TV	18,974	LIBRARY	11.38	ALBERT PARKS/CEM	9.48	W Admin	2.33
JOHANNESBURG-LE	AV	36,800	MCCOA	18.56	COP-ISD GENERAL	4.84	Due	235.34
M.CODE:	SEV	36,800	MONT CO SHERIFF	18.97	COP-ISD SP ED	15.76	Intrst	
			MSU EXTENSION	4.74	COP-ISD EX SP ED	11.97	Total	
			ALBERT TWP OPER	12.39	F/A REAL,ALBERT FI	96.76		

PROP. ADDR: 5875 AGREN RD ATWATER THOMAS D & MARY L ETAL  
T29N R1E SEC 11 COM 660 FT W AND 792 FT S OF NE COR OF NE¼ 1303 HINE  
OF SEC AS POB TH S 528 FT TH W 330 FT TH N 528 FT TH E 330 FT BAY CITY MI 48706  
TO POB

ALBERT TOWNSHIP  
Real & Personal Property  
Spec. Population: Ad Valorem+Special Acts

Parcel # Valuations Tax Heading Amount Tax Heading Amount --- Totals ---  
001-011-000-040-00 ----- 001-011-000-040-00 NO: 00220



CLASS	PRE/MBT %	Valuations	Tax Heading	Amount	Tax Heading	Amount		Totals
401	0		COUNTY ROADS	46.58	ALBERT ROADS	22.57	Tax	572.10
SCHOOL: 69030	TV	46,581	LIBRARY	27.94	ALBERT PARKS/CEM	23.29	W Admin	5.72
JOHANNESBURG-LE	AV	96,500	MCCOA	45.56	COP-ISD GENERAL	11.89	Due	577.82
M.CODE: SEV	96,500		MONT CO SHERIFF	46.58	COP-ISD SP ED	38.70	Intrst	
			MSU EXTENSION	11.64	COP-ISD EX SP ED	29.38	Total	
			ALBERT TWP OPER	30.41	F/A REAL,ALBERT FI	237.56		

PROP. ADDR: 5801 AGREN RD BRYANT LINDA  
T29N R1E SEC 11 W 1/2 OF W 1/2 OF NE 1/4 OF NE 1/4 LESS COM 2 212 S PORTER STREET  
RDS S OF NW COR OF NE 1/4 OF NE 1/4 TH S 20 RDS, E 8 RDS, N 20 SAGINAW MI 48602  
RDS TH W 8 RDS TO POB

001-011-000-050-00 ----- 001-011-000-050-00 NO: 00221



CLASS	PRE/MBT %	Valuations	Tax Heading	Amount	Tax Heading	Amount		Totals
401	0		COUNTY ROADS	3.00	ALBERT ROADS	1.45	Tax	36.82
SCHOOL: 69030	TV	3,000	LIBRARY	1.80	ALBERT PARKS/CEM	1.50	W Admin	0.36
JOHANNESBURG-LE	AV	4,500	MCCOA	2.93	COP-ISD GENERAL	0.76	Due	37.18
M.CODE: SEV	4,500		MONT CO SHERIFF	3.00	COP-ISD SP ED	2.49	Intrst	
			MSU EXTENSION	0.75	COP-ISD EX SP ED	1.89	Total	
			ALBERT TWP OPER	1.95	F/A REAL,ALBERT FI	15.30		

PROP. ADDR: 5765 AGREN RD SPENCE SHERYL K  
T29N R1E SEC 11 BEG 2 RDS S OF NW COR OF NE 1/4 OF NE 1/4 TH S 13150 N ELMS RD  
20 RDS TH E 8 RDS TH N 20 RDS TH W 8 RDS TO POB CLIO MI 48420

001-011-000-060-02 ----- 001-011-000-060-02 NO: 00222



CLASS	PRE/MBT %	Valuations	Tax Heading	Amount	Tax Heading	Amount		Totals
401	0		COUNTY ROADS	17.41	ALBERT ROADS	8.44	Tax	213.88
SCHOOL: 69030	TV	17,419	LIBRARY	10.45	ALBERT PARKS/CEM	8.70	W Admin	2.13
JOHANNESBURG-LE	AV	21,500	MCCOA	17.03	COP-ISD GENERAL	4.44	Due	216.01
M.CODE: SEV	21,500		MONT CO SHERIFF	17.41	COP-ISD SP ED	14.47	Intrst	
			MSU EXTENSION	4.35	COP-ISD EX SP ED	10.98	Total	
			ALBERT TWP OPER	11.37	F/A REAL,ALBERT FI	88.83		

PROP. ADDR: 5527 AGREN RD WEST JEFFREY A  
T29N R1E SEC 11 TH W 1/2 OF W 1/2 OF NW 1/4 OF NE 1/4 3065 FOX BLVD  
COMMERCE TOWNSHIP MI 48382

ALBERT TOWNSHIP  
Real & Personal Property  
Spec. Population: Ad Valorem+Special Acts

Parcel # Valuations Tax Heading Amount Tax Heading Amount --- Totals ---  
001-011-000-060-03 ----- 001-011-000-060-03 NO: 00223



CLASS	PRE/MBT %	Tax Heading	Amount	Tax Heading	Amount		Totals
402	0	COUNTY ROADS	11.57	ALBERT ROADS	5.60	Tax	142.11
69030	11,576	LIBRARY	6.94	ALBERT PARKS/CEM	5.78	W Admin	1.42
JOHANNESBURG-LE	15,200	MCCOA	11.32	COP-ISD GENERAL	2.95	Due	143.53
M.CODE: SEV	15,200	MONT CO SHERIFF	11.57	COP-ISD SP ED	9.61	Intrst	
		MSU EXTENSION	2.89	COP-ISD EX SP ED	7.30	Total	
		ALBERT TWP OPER	7.55	F/A REAL,ALBERT FI	59.03		

PROP. ADDR: NOVAK JOHN & SUSAN  
T29N R1E SEC 11 PCL B E 1/2 OF W 1/2 OF NW 1/4 OF NE 1/4 4205 COUNTY ROAD 491  
DESCRIBED AS COM N 1/4 COR TH N 88° 56'36" E 329.67 FT ALG LEWISTON MI 49756  
N LN OF SEC AND CNTRLN OF AGREN RD TO POB TH N88° 56'36" E  
329.67 FT ALG SD SEC AND RD CNTRLN TH S 0° 02'45" W 1322.43  
FT TO NORTH E-W 1/8 LN TH S 89° 08'47" W 330.15 FT ALG 1/8 LN  
TH N 0° 04'03" E 1321.27 FT TO POB

001-011-000-060-04 ----- 001-011-000-060-04 NO: 00224



CLASS	PRE/MBT %	Tax Heading	Amount	Tax Heading	Amount		Totals
402	0	COUNTY ROADS	11.57	ALBERT ROADS	5.60	Tax	142.11
69030	11,576	LIBRARY	6.94	ALBERT PARKS/CEM	5.78	W Admin	1.42
JOHANNESBURG-LE	15,200	MCCOA	11.32	COP-ISD GENERAL	2.95	Due	143.53
M.CODE: SEV	15,200	MONT CO SHERIFF	11.57	COP-ISD SP ED	9.61	Intrst	
		MSU EXTENSION	2.89	COP-ISD EX SP ED	7.30	Total	
		ALBERT TWP OPER	7.55	F/A REAL,ALBERT FI	59.03		

PROP. ADDR: SHAFFER RICHARD S & BONNIE L/E  
T29N R1E SEC 11 W 1/2 OF E 1/2 OF NW 1/4 OF NE 1/4 9511 CULBERT RD  
PITTSFORD MI 49271

001-011-000-060-06 ----- 001-011-000-060-06 NO: 00225



CLASS	PRE/MBT %	Tax Heading	Amount	Tax Heading	Amount		Totals
402	0	COUNTY ROADS	3.80	ALBERT ROADS	1.84	Tax	46.72
69030	3,809	LIBRARY	2.28	ALBERT PARKS/CEM	1.90	W Admin	0.46
JOHANNESBURG-LE	8,300	MCCOA	3.72	COP-ISD GENERAL	0.97	Due	47.18
M.CODE: SEV	8,300	MONT CO SHERIFF	3.80	COP-ISD SP ED	3.16	Intrst	
		MSU EXTENSION	0.95	COP-ISD EX SP ED	2.40	Total	
		ALBERT TWP OPER	2.48	F/A REAL,ALBERT FI	19.42		

PROP. ADDR: AGREN RD ENRIGHT MICHAEL & LINDA  
T29N R1E SEC 11 TH N 1/2 OF E 1/2 OF E 1/2 OF NW 1/4 OF NE 1/4 212 S PORTER ST  
(2003 SPLIT FROM 001-011-000-060-05) SAGINAW MI 48602

ALBERT TOWNSHIP  
Real & Personal Property  
Spec. Population: Ad Valorem+Special Acts

Parcel # Valuations Tax Heading Amount Tax Heading Amount --- Totals ---  
001-011-000-060-07 ----- 001-011-000-060-07 NO: 00226



CLASS: 402	PRE/MBT %	0	COUNTY ROADS	3.80	ALBERT ROADS	1.84	Tax	46.72
SCHOOL: 69030	TV	3,809	LIBRARY	2.28	ALBERT PARKS/CEM	1.90	W Admin	0.46
JOHANNESBURG-LE	AV	8,300	MCCOA	3.72	COP-ISD GENERAL	0.97	Due	47.18
M.CODE:	SEV	8,300	MONT CO SHERIFF	3.80	COP-ISD SP ED	3.16	Intrst	
			MSU EXTENSION	0.95	COP-ISD EX SP ED	2.40	Total	
			ALBERT TWP OPER	2.48	F/A REAL,ALBERT FI	19.42		

PROP. ADDR: AGREN RD ENRIGHT MICHAEL J & BRYANT LINDA S  
T29N R1E SEC 11 TH S 1/2 OF E 1/2 OF E 1/2 OF NW 1/4 OF NE 1/4 212 S PORTER ST  
(2003 SPLIT FROM 001-011-000-060-05) SAGINAW MI 48602

001-011-000-060-10 ----- 001-011-000-060-10 NO: 00227



CLASS: 401	PRE/MBT %	0	COUNTY ROADS	40.35	ALBERT ROADS	19.55	Tax	495.58
SCHOOL: 69030	TV	40,351	LIBRARY	24.21	ALBERT PARKS/CEM	20.17	W Admin	4.95
JOHANNESBURG-LE	AV	50,500	MCCOA	39.47	COP-ISD GENERAL	10.30	Due	500.53
M.CODE:	SEV	50,500	MONT CO SHERIFF	40.35	COP-ISD SP ED	33.52	Intrst	
			MSU EXTENSION	10.08	COP-ISD EX SP ED	25.45	Total	
			ALBERT TWP OPER	26.34	F/A REAL,ALBERT FI	205.79		

PROP. ADDR: 5793 AGREN RD KRANTZ FAMILY TRUST  
T29N R1E SEC 11 SW 1/4 OF NE 1/4 (2009 SP FROM 775 W BROCKER RD  
001-011-000-060-01) METAMORA MI 48455-9224

001-011-000-060-20 ----- 001-011-000-060-20 NO: 00228



CLASS: 402	PRE/MBT %	0	COUNTY ROADS	40.00	ALBERT ROADS	19.38	Tax	491.29
SCHOOL: 69030	TV	40,000	LIBRARY	24.00	ALBERT PARKS/CEM	20.00	W Admin	4.91
JOHANNESBURG-LE	AV	40,000	MCCOA	39.12	COP-ISD GENERAL	10.21	Due	496.20
M.CODE:	SEV	40,000	MONT CO SHERIFF	40.00	COP-ISD SP ED	33.23	Intrst	
			MSU EXTENSION	10.00	COP-ISD EX SP ED	25.23	Total	
			ALBERT TWP OPER	26.12	F/A REAL,ALBERT FI	204.00		

PROP. ADDR: JOHNSON JANINE & TERRY W/H  
T29N R1E SEC 11 SE 1/4 OF NE 1/4 262 W BURNSIDE RD  
FOSTORIA MI 48435

001-011-000-090-00 ----- 001-011-000-090-00 NO: 00229



CLASS: 401	PRE/MBT %	0	COUNTY ROADS	41.53	ALBERT ROADS	20.12	Tax	510.13
SCHOOL: 69030	TV	41,536	LIBRARY	24.92	ALBERT PARKS/CEM	20.76	W Admin	5.10
JOHANNESBURG-LE	AV	60,400	MCCOA	40.63	COP-ISD GENERAL	10.60	Due	515.23
M.CODE:	SEV	60,400	MONT CO SHERIFF	41.53	COP-ISD SP ED	34.51	Intrst	
			MSU EXTENSION	10.38	COP-ISD EX SP ED	26.20	Total	
			ALBERT TWP OPER	27.12	F/A REAL,ALBERT FI	211.83		

PROP. ADDR: 5465 AGREN RD JAMES KATHLEEN  
T29N R1E SEC 11 E 1/2 OF NE 1/4 OF NW 1/4 30068 ASTOR ST  
FARMINGTON HILLS MI 48336

ALBERT TOWNSHIP  
Real & Personal Property  
Spec. Population: Ad Valorem+Special Acts

Parcel # Valuations Tax Heading Amount Tax Heading Amount --- Totals ---  
001-011-000-100-00 ----- 001-011-000-100-00 NO: 00230



CLASS: 401	PRE/MBT %	100	COUNTY ROADS	47.69	ALBERT ROADS	23.11	Tax	585.80
SCHOOL: 69030	TV	47,699	LIBRARY	28.61	ALBERT PARKS/CEM	23.84	W Admin	5.85
JOHANNESBURG-LE	AV	99,000	MCCOA	46.65	COP-ISD GENERAL	12.17	Due	591.65
M.CODE: SEV		99,000	MONT CO SHERIFF	47.69	COP-ISD SP ED	39.63	Intrst	
			MSU EXTENSION	11.92	COP-ISD EX SP ED	30.09	Total	
			ALBERT TWP OPER	31.14	F/A REAL,ALBERT FI	243.26		

PROP. ADDR: 5355 AGREN RD AGREN DOUGLAS ET AL  
T29N R1E SEC 11 W½ OF NE¼ OF NW¼ 5355 AGREN RD  
LEWISTON MI 49756

001-011-000-110-00 ----- 001-011-000-110-00 NO: 00231



CLASS: 402	PRE/MBT %	0	COUNTY ROADS	13.93	ALBERT ROADS	6.75	Tax	171.05
SCHOOL: 69030	TV	13,930	LIBRARY	8.35	ALBERT PARKS/CEM	6.96	W Admin	1.71
JOHANNESBURG-LE	AV	24,000	MCCOA	13.62	COP-ISD GENERAL	3.55	Due	172.76
M.CODE: SEV		24,000	MONT CO SHERIFF	13.93	COP-ISD SP ED	11.57	Intrst	
			MSU EXTENSION	3.48	COP-ISD EX SP ED	8.78	Total	
			ALBERT TWP OPER	9.09	F/A REAL,ALBERT FI	71.04		

PROP. ADDR: ELLIS LILLIAN N L/E  
T29N R1E SEC 11 N 1/2 OF NW 1/4 OF NW 1/4 3320 GEORGE RD  
LEWISTON MI 49756

001-011-000-110-01 ----- 001-011-000-110-01 NO: 00232



CLASS: 402	PRE/MBT %	100	COUNTY ROADS	11.57	ALBERT ROADS	5.60	Tax	142.11
SCHOOL: 69030	TV	11,576	LIBRARY	6.94	ALBERT PARKS/CEM	5.78	W Admin	1.42
JOHANNESBURG-LE	AV	15,200	MCCOA	11.32	COP-ISD GENERAL	2.95	Due	143.53
M.CODE: LERET	SEV	15,200	MONT CO SHERIFF	11.57	COP-ISD SP ED	9.61	Intrst	
			MSU EXTENSION	2.89	COP-ISD EX SP ED	7.30	Total	
			ALBERT TWP OPER	7.55	F/A REAL,ALBERT FI	59.03		

PROP. ADDR: SHEPHARD BRICE & REBEKAH  
T29N R1E SEC 11 SE 1/4 OF NW 1/4 OF NW 1/4 5799 CO RD 491  
LEWISTON MI 49756

001-011-000-115-00 ----- 001-011-000-115-00 NO: 00233



CLASS: 401	PRE/MBT %	100	COUNTY ROADS	56.41	ALBERT ROADS	27.33	Tax	692.86
SCHOOL: 69030	TV	56,413	LIBRARY	33.84	ALBERT PARKS/CEM	28.20	W Admin	6.92
JOHANNESBURG-LE	AV	90,300	MCCOA	55.18	COP-ISD GENERAL	14.40	Due	699.78
M.CODE: LERET	SEV	90,300	MONT CO SHERIFF	56.41	COP-ISD SP ED	46.87	Intrst	
			MSU EXTENSION	14.10	COP-ISD EX SP ED	35.59	Total	
			ALBERT TWP OPER	36.83	F/A REAL,ALBERT FI	287.70		

PROP. ADDR: 5799 CO RD 491 SHEPHARD BRICE & REBEKAH  
T29N R1E SEC 11 SW 1/4 OF NW 1/4 OF NW 1/4 5799 CO RD 491  
LEWISTON MI 49756

ALBERT TOWNSHIP  
Real & Personal Property  
Spec. Population: Ad Valorem+Special Acts

Parcel # Valuations Tax Heading Amount Tax Heading Amount --- Totals ---  
001-011-000-120-00 ----- 001-011-000-120-00 NO: 00234



CLASS	PRE/MBT %	Valuations	Tax Heading	Amount	Tax Heading	Amount		Totals
402	0		COUNTY ROADS	13.93	ALBERT ROADS	6.75	Tax	171.05
SCHOOL: 69030	TV	13,930	LIBRARY	8.35	ALBERT PARKS/CEM	6.96	W Admin	1.71
JOHANNESBURG-LE	AV	24,000	MCCOA	13.62	COP-ISD GENERAL	3.55	Due	172.76
M.CODE: SEV		24,000	MONT CO SHERIFF	13.93	COP-ISD SP ED	11.57	Intrst	
			MSU EXTENSION	3.48	COP-ISD EX SP ED	8.78	Total	
			ALBERT TWP OPER	9.09	F/A REAL,ALBERT FI	71.04		

PROP. ADDR: PAFFI DAVID L &  
T29N R1E SEC 11 N 1/2 OF SW 1/4 OF NW 1/4 PAFFI CHRISTOPHER L TIC  
PO BOX 174  
LEWISTON MI 49756

001-011-000-120-01 ----- 001-011-000-120-01 NO: 00235



CLASS	PRE/MBT %	Valuations	Tax Heading	Amount	Tax Heading	Amount		Totals
402	0		COUNTY ROADS	17.64	ALBERT ROADS	8.55	Tax	216.71
SCHOOL: 69030	TV	17,649	LIBRARY	10.58	ALBERT PARKS/CEM	8.82	W Admin	2.16
JOHANNESBURG-LE	AV	24,000	MCCOA	17.26	COP-ISD GENERAL	4.50	Due	218.87
M.CODE: SEV		24,000	MONT CO SHERIFF	17.64	COP-ISD SP ED	14.66	Intrst	
			MSU EXTENSION	4.41	COP-ISD EX SP ED	11.13	Total	
			ALBERT TWP OPER	11.52	F/A REAL,ALBERT FI	90.00		

PROP. ADDR: ELLIS ROGER S  
T29N R1E SEC 11 S 1/2 OF SW 1/4 OF NW 1/4 PO BOX 973  
LEWISTON MI 49756

001-011-000-130-00 ----- 001-011-000-130-00 NO: 00236



CLASS	PRE/MBT %	Valuations	Tax Heading	Amount	Tax Heading	Amount		Totals
402	0		COUNTY ROADS	22.30	ALBERT ROADS	10.80	Tax	273.87
SCHOOL: 69030	TV	22,300	LIBRARY	13.38	ALBERT PARKS/CEM	11.15	W Admin	2.73
JOHANNESBURG-LE	AV	40,000	MCCOA	21.81	COP-ISD GENERAL	5.69	Due	276.60
M.CODE: SEV		40,000	MONT CO SHERIFF	22.30	COP-ISD SP ED	18.52	Intrst	
			MSU EXTENSION	5.57	COP-ISD EX SP ED	14.06	Total	
			ALBERT TWP OPER	14.56	F/A REAL,ALBERT FI	113.73		

PROP. ADDR: JAMES KATHLEEN  
T29N R1E SEC 11 SE 1/4 OF NW 1/4 30068 ASTOR ST  
FARMINGTON HILLS MI 48336

ALBERT TOWNSHIP  
Real & Personal Property  
Spec. Population: Ad Valorem+Special Acts

Parcel # Valuations Tax Heading Amount Tax Heading Amount --- Totals ---  
001-011-000-140-02 ----- 001-011-000-140-02 NO: 00237



CLASS: 401	PRE/MBT %	0	COUNTY ROADS	62.23	ALBERT ROADS	30.15	Tax	764.35
SCHOOL: 69030	TV	62,234	LIBRARY	37.34	ALBERT PARKS/CEM	31.11	W Admin	7.64
JOHANNESBURG-LE	AV	93,700	MCCOA	60.87	COP-ISD GENERAL	15.88	Due	771.99
M.CODE:	SEV	93,700	MONT CO SHERIFF	62.23	COP-ISD SP ED	51.71	Intrst	
			MSU EXTENSION	15.55	COP-ISD EX SP ED	39.26	Total	
			ALBERT TWP OPER	40.63	F/A REAL,ALBERT FI	317.39		

PROP. ADDR: 5055 CO RD 491 KWIATEK CRAIG J & THARESA A  
T29N R1E SEC 11 COM AT SW COR TH N 347.24 FT TO POB TH CONT N 7023 LINDSEY  
628.58 FT TH E 1309.90 FT TH S 632.7 TH N 89 DEG W 1308.84 FT CHINA MI 48054  
TO POB PART OF SW 1/4 OF SW 1/4

001-011-000-140-03 ----- 001-011-000-140-03 NO: 00238



CLASS: 301	PRE/MBT %	0	COUNTY ROADS	54.71	ALBERT ROADS	26.51	Tax	672.02
SCHOOL: 69030	TV	54,717	LIBRARY	32.83	ALBERT PARKS/CEM	27.35	W Admin	6.72
JOHANNESBURG-LE	AV	77,700	MCCOA	53.52	COP-ISD GENERAL	13.96	Due	678.74
M.CODE:	SEV	77,700	MONT CO SHERIFF	54.71	COP-ISD SP ED	45.46	Intrst	
			MSU EXTENSION	13.67	COP-ISD EX SP ED	34.52	Total	
			ALBERT TWP OPER	35.73	F/A REAL,ALBERT FI	279.05		

PROP. ADDR: 5021 CO RD 491 RIVERSIDE ENERGY MICHIGAN LLC  
T29N R1E SEC 11 COM AT SW COR OF SEC 11 TH N 14.24 FT ALG SEC 10691 EAST CARTER RD #201  
LINE TO POB TH CONT N 333 FT TH S 89 DEG E 1308.84 FT TH S ALG TRAVERSE CITY MI 49684  
1/8 LINE 333 FT TH N 89 DEG W 1308.26 FT TO POB PART OF SW 1/4  
OF SW 1/4

001-011-000-140-04 ----- 001-011-000-140-04 NO: 00239



CLASS: 401	PRE/MBT %	100	COUNTY ROADS	75.89	ALBERT ROADS	36.78	Tax	932.18
SCHOOL: 69030	TV	75,898	LIBRARY	45.53	ALBERT PARKS/CEM	37.94	W Admin	9.32
JOHANNESBURG-LE	AV	131,800	MCCOA	74.24	COP-ISD GENERAL	19.37	Due	941.50
M.CODE:	SEV	131,800	MONT CO SHERIFF	75.89	COP-ISD SP ED	63.06	Intrst	
			MSU EXTENSION	18.97	COP-ISD EX SP ED	47.88	Total	
			ALBERT TWP OPER	49.56	F/A REAL,ALBERT FI	387.07		

PROP. ADDR: 5050 BOW TOW RD MCHAN FAMILY TRUST  
T29N R1E SEC 11 COM AT W 1/4 COR TH S 999 FT TO POB TH CONT S 5050 BOW TOW RD  
309.7 FT TH N 89 DEG E 1310.54 FT TH N 319.38 FT TH S 89 DEG W LEWISTON MI 49756  
1311.29 FT TO POB PART OF NW 1/4 OF SW 1/4



ALBERT TOWNSHIP  
Real & Personal Property  
Spec. Population: Ad Valorem+Special Acts

Parcel # Valuations Tax Heading Amount Tax Heading Amount --- Totals ---  
001-011-000-140-05 ----- 001-011-000-140-05 NO: 00240



CLASS	PRE/MBT %	Tax Heading	Amount	Tax Heading	Amount		Totals
401	0	COUNTY ROADS	51.10	ALBERT ROADS	24.76	Tax	627.64
SCHOOL: 69030	TV 51,102	LIBRARY	30.66	ALBERT PARKS/CEM	25.55	W Admin	6.27
JOHANNESBURG-LE AV	84,200	MCCOA	49.98	COP-ISD GENERAL	13.04	Due	633.91
M.CODE: SEV	84,200	MONT CO SHERIFF	51.10	COP-ISD SP ED	42.46	Intrst	
		MSU EXTENSION	12.77	COP-ISD EX SP ED	32.24	Total	
		ALBERT TWP OPER	33.36	F/A REAL,ALBERT FI	260.62		

PROP. ADDR: 5211 CO RD 491 WURTSMITH RICHARD & ANNETTE M  
T29N R1E SEC 11 COM AT W 1/4 COR OF SEC TH S 1308.7 FT TO POB 16568 GATEHOUSE DR  
TH N 89 DEG E 1310.54 FT TH S 333 FT TH S 89 DEG W 1309.94 FT WOODHAVEN MI 48183  
TH N 333 FT TO POB PARCEL 5 PART OF SW 1/4 OF SW 1/4

001-011-000-140-06 ----- 001-011-000-140-06 NO: 00241



CLASS	PRE/MBT %	Tax Heading	Amount	Tax Heading	Amount		Totals
402	0	COUNTY ROADS	8.25	ALBERT ROADS	3.99	Tax	101.29
SCHOOL: 69030	TV 8,250	LIBRARY	4.95	ALBERT PARKS/CEM	4.12	W Admin	1.01
JOHANNESBURG-LE AV	19,600	MCCOA	8.07	COP-ISD GENERAL	2.10	Due	102.30
M.CODE: SEV	19,600	MONT CO SHERIFF	8.25	COP-ISD SP ED	6.85	Intrst	
		MSU EXTENSION	2.06	COP-ISD EX SP ED	5.20	Total	
		ALBERT TWP OPER	5.38	F/A REAL,ALBERT FI	42.07		

PROP. ADDR: 5386 BOW TOW RD SIERAKOWSKI FAMILY TRUST  
T29N R1E SEC 11 E 1/2 OF E 3/4 OF NE 1/4 OF SW 1/4 4596 CLEARWATER PO BX 191  
HADLEY MI 48440

001-011-000-140-07 ----- 001-011-000-140-07 NO: 00242



CLASS	PRE/MBT %	Tax Heading	Amount	Tax Heading	Amount		Totals
402	0	COUNTY ROADS	8.25	ALBERT ROADS	3.99	Tax	101.29
SCHOOL: 69030	TV 8,250	LIBRARY	4.95	ALBERT PARKS/CEM	4.12	W Admin	1.01
JOHANNESBURG-LE AV	19,600	MCCOA	8.07	COP-ISD GENERAL	2.10	Due	102.30
M.CODE: SEV	19,600	MONT CO SHERIFF	8.25	COP-ISD SP ED	6.85	Intrst	
		MSU EXTENSION	2.06	COP-ISD EX SP ED	5.20	Total	
		ALBERT TWP OPER	5.38	F/A REAL,ALBERT FI	42.07		

PROP. ADDR: SIERAKOWSKI MAX & DONNA  
T29N R1E SEC 11 W 1/2 OF E 3/4 OF NE 1/4 OF SW 1/4 850 PAULINE DR  
LAPEER MI 48446

ALBERT TOWNSHIP  
Real & Personal Property  
Spec. Population: Ad Valorem+Special Acts

Parcel # Valuations Tax Heading Amount Tax Heading Amount --- Totals ---  
001-011-000-140-11 ----- 001-011-000-140-11 NO: 00243



CLASS	PRE/MBT %	Valuations	Tax Heading	Amount	Tax Heading	Amount		Totals
401	100	100	COUNTY ROADS	55.15	ALBERT ROADS	26.72	Tax	677.35
SCHOOL: 69030	TV	55,150	LIBRARY	33.09	ALBERT PARKS/CEM	27.57	W Admin	6.77
JOHANNESBURG-LE	AV	95,100	MCCOA	53.94	COP-ISD GENERAL	14.07	Due	684.12
M.CODE:	SEV	95,100	MONT CO SHERIFF	55.15	COP-ISD SP ED	45.82	Intrst	
			MSU EXTENSION	13.78	COP-ISD EX SP ED	34.79	Total	
			ALBERT TWP OPER	36.01	F/A REAL,ALBERT FI	281.26		

PROP. ADDR: 5451 CO RD 491 FINKBEINER CRAIG A & CINDY H/W  
MAP NUM: MBOR24-W01 5451 CO RD 491  
T29N R1E SEC 11 PARC #1 BEG AT W 1/4 COR OF SEC, TH E 660', TH LEWISTON MI 49756  
S 337.95', TH W 660', TH N 338' TO POB. (2004 SPLIT FROM  
001-011-000-140-00)

001-011-000-140-12 ----- 001-011-000-140-12 NO: 00244



CLASS	PRE/MBT %	Valuations	Tax Heading	Amount	Tax Heading	Amount		Totals
402	100	100	COUNTY ROADS	3.80	ALBERT ROADS	1.84	Tax	46.72
SCHOOL: 69030	TV	3,809	LIBRARY	2.28	ALBERT PARKS/CEM	1.90	W Admin	0.46
JOHANNESBURG-LE	AV	8,300	MCCOA	3.72	COP-ISD GENERAL	0.97	Due	47.18
M.CODE:	SEV	8,300	MONT CO SHERIFF	3.80	COP-ISD SP ED	3.16	Intrst	
			MSU EXTENSION	0.95	COP-ISD EX SP ED	2.40	Total	
			ALBERT TWP OPER	2.48	F/A REAL,ALBERT FI	19.42		

PROP. ADDR: 5451 CO RD 491 FINKBEINER CRAIG A & CINDY H/W  
MAP NUM: MBOR24-W01 5451 CO RD 491  
T29N R1E SEC 11 PARC #2 COMM AT TH W 1/4 COR OF SEC TH S 338' LEWISTON MI 49756  
TO POB, TH E 660' TH S 330.45', TH W 660', TH N 330.50' TO  
POB. (2004 SPLIT FROM 001-011-000-140-00)

001-011-000-140-13 ----- 001-011-000-140-13 NO: 00245



CLASS	PRE/MBT %	Valuations	Tax Heading	Amount	Tax Heading	Amount		Totals
402	100	100	COUNTY ROADS	3.80	ALBERT ROADS	1.84	Tax	46.72
SCHOOL: 69030	TV	3,809	LIBRARY	2.28	ALBERT PARKS/CEM	1.90	W Admin	0.46
JOHANNESBURG-LE	AV	8,300	MCCOA	3.72	COP-ISD GENERAL	0.97	Due	47.18
M.CODE:	SEV	8,300	MONT CO SHERIFF	3.80	COP-ISD SP ED	3.16	Intrst	
			MSU EXTENSION	0.95	COP-ISD EX SP ED	2.40	Total	
			ALBERT TWP OPER	2.48	F/A REAL,ALBERT FI	19.42		

PROP. ADDR: 5391 CO RD 491 FINKBEINER CRAIG A & CINDY H/W  
MAP NUM: MBOR24-W01 5451 CO RD 491  
T29N R1E SEC 11 PARC #3 COMM AT W4COR SEC TH S 668.5' LEWISTON MI 49756  
TO POB, TH E 660' TH S 330.45', TH W 660' TH N 330.5' TO POB  
(2004 SPLIT FROM 001-011-000-140-00)

ALBERT TOWNSHIP  
Real & Personal Property  
Spec. Population: Ad Valorem+Special Acts

Parcel # Valuations Tax Heading Amount Tax Heading Amount --- Totals ---  
001-011-000-140-14 ----- 001-011-000-140-14 NO: 00246



CLASS: 402	PRE/MBT %	100	COUNTY ROADS	12.34	ALBERT ROADS	5.98	Tax	151.60
SCHOOL: 69030	TV	12,348	LIBRARY	7.40	ALBERT PARKS/CEM	6.17	W Admin	1.51
JOHANNESBURG-LE	AV	17,400	MCCOA	12.07	COP-ISD GENERAL	3.15	Due	153.11
M.CODE:	SEV	17,400	MONT CO SHERIFF	12.34	COP-ISD SP ED	10.25	Intrst	
			MSU EXTENSION	3.08	COP-ISD EX SP ED	7.79	Total	
			ALBERT TWP OPER	8.06	F/A REAL,ALBERT FI	62.97		

PROP. ADDR: 5451 CO RD 491 FINKBEINER CRAIG A & CINDY H/W  
MAP NUM: MBOR24-W01 5451 CO RD 491  
T29N R1E SEC 11 PARC #4 COMM AT W 1/4 COR OF SEC TH E 660' TO LEWISTON MI 49756  
POB , TH CONT E 981.96', TH S 553', TH W 980.40', TH N 553' TO  
POB. (2004 SPLIT FROM 001-011-000-140-00)

001-011-000-140-15 ----- 001-011-000-140-15 NO: 00247



CLASS: 402	PRE/MBT %	100	COUNTY ROADS	12.34	ALBERT ROADS	5.98	Tax	151.60
SCHOOL: 69030	TV	12,348	LIBRARY	7.40	ALBERT PARKS/CEM	6.17	W Admin	1.51
JOHANNESBURG-LE	AV	17,400	MCCOA	12.07	COP-ISD GENERAL	3.15	Due	153.11
M.CODE:	SEV	17,400	MONT CO SHERIFF	12.34	COP-ISD SP ED	10.25	Intrst	
			MSU EXTENSION	3.08	COP-ISD EX SP ED	7.79	Total	
			ALBERT TWP OPER	8.06	F/A REAL,ALBERT FI	62.97		

PROP. ADDR: 5451 CO RD 491 FINKBEINER CRAIG A & CINDY H/W  
MAP NUM: MBOR24-W01 5451 CO RD 491  
T29N R1E SEC 11 PARC #5 COM AT THE W<sup>1</sup>/<sub>4</sub> COR OF SEC TH E LEWISTON MI 49756  
1641.96', TH S 553' TO POB, TH CONT S 767.81' , TH W 328.61',  
TH N 319.62' , TH W 650.33', TH N 445.85' TH E 980.40' TO POB  
(2004 SPLIT FROM 001-011-000-140-00)

001-011-000-145-00 ----- 001-011-000-145-00 NO: 00248



CLASS: 402	PRE/MBT %	0	COUNTY ROADS	25.20	ALBERT ROADS	12.21	Tax	309.50
SCHOOL: 69030	TV	25,200	LIBRARY	15.12	ALBERT PARKS/CEM	12.60	W Admin	3.09
JOHANNESBURG-LE	AV	32,000	MCCOA	24.65	COP-ISD GENERAL	6.43	Due	312.59
M.CODE:	SEV	32,000	MONT CO SHERIFF	25.20	COP-ISD SP ED	20.93	Intrst	
			MSU EXTENSION	6.30	COP-ISD EX SP ED	15.89	Total	
			ALBERT TWP OPER	16.45	F/A REAL,ALBERT FI	128.52		

PROP. ADDR: ROTTER TODD M  
T29N R1E SEC 11 SE 1/4 OF SW 1/4 LESS: E 1/2 OF E 1/2 THEREOF 8584 ELKRUN  
CLARKSTON MI 48348

ALBERT TOWNSHIP  
Real & Personal Property  
Spec. Population: Ad Valorem+Special Acts

Parcel # Valuations Tax Heading Amount Tax Heading Amount --- Totals ---  
001-011-000-150-00 ----- 001-011-000-150-00 NO: 00249



CLASS: 402	PRE/MBT %	0	COUNTY ROADS	25.20	ALBERT ROADS	12.21	Tax	309.50
SCHOOL: 69030	TV	25,200	LIBRARY	15.12	ALBERT PARKS/CEM	12.60	W Admin	3.09
JOHANNESBURG-LE	AV	32,000	MCCOA	24.65	COP-ISD GENERAL	6.43	Due	312.59
M.CODE:	SEV	32,000	MONT CO SHERIFF	25.20	COP-ISD SP ED	20.93	Intrst	
			MSU EXTENSION	6.30	COP-ISD EX SP ED	15.89	Total	
			ALBERT TWP OPER	16.45	F/A REAL,ALBERT FI	128.52		

PROP. ADDR:  
T29N R1E SEC 11 E 1/2 OF E 1/2 OF SE 1/4 OF SW 1/4 ALSO N 1/2  
OF SW 1/4 OF SE 1/4 EXC ANY PART LYING WITHIN FOLLOWING DESC  
PARCEL: COM AT SW COR TH N 1308.82 FT TH E 2621.08 FT TH N 89  
DEG E 1239.8 FT TO POB TH S 45 DEG E 2621.08 FT TH N 89 DEG E  
1239 FT TO POB TH S 45 DEG E 259.79 FT TH N 81 DEG E 162.23 FT  
TH N 47 DEG E 241.12 FT TH S 89 DEG W 445.44 FT TH S 89 DEG W  
77.73 FT TO POB

ROTTER TODD M  
8584 ELKRUN  
CLARKSTON MI 48348

001-011-000-150-01 ----- 001-011-000-150-01 NO: 00250



CLASS: 402	PRE/MBT %	0	COUNTY ROADS	31.20	ALBERT ROADS	15.11	Tax	383.19
SCHOOL: 69030	TV	31,200	LIBRARY	18.72	ALBERT PARKS/CEM	15.60	W Admin	3.83
JOHANNESBURG-LE	AV	38,800	MCCOA	30.51	COP-ISD GENERAL	7.96	Due	387.02
M.CODE:	SEV	38,800	MONT CO SHERIFF	31.20	COP-ISD SP ED	25.92	Intrst	
			MSU EXTENSION	7.80	COP-ISD EX SP ED	19.68	Total	
			ALBERT TWP OPER	20.37	F/A REAL,ALBERT FI	159.12		

PROP. ADDR: 5865 BOW TOW RD  
T29N R1E SEC 11 SE 1/4 OF SE 1/4 LESS: COM AT SW COR OF SEC TH  
N 1308.82 FT TH N 89 DEG E 2621.08 FT TH N 89 DEG E 1239.8 FT  
TO POB TH S 45 DEG E 259.79 FT TH N 81 DEG E 162.63 FT TH N 47  
DEG E 241.12 FT TH S 89 DEG W 445.44 FT TH S 89 DEG W 77.73 FT  
TO POB

ROTTER TODD M  
8584 ELKRUN  
CLARKSTON MI 48348

001-011-000-150-02 ----- 001-011-000-150-02 NO: 00251



CLASS: 402	PRE/MBT %	0	COUNTY ROADS	11.00	ALBERT ROADS	5.33	Tax	135.08
SCHOOL: 69030	TV	11,000	LIBRARY	6.60	ALBERT PARKS/CEM	5.50	W Admin	1.35
JOHANNESBURG-LE	AV	24,000	MCCOA	10.76	COP-ISD GENERAL	2.80	Due	136.43
M.CODE:	SEV	24,000	MONT CO SHERIFF	11.00	COP-ISD SP ED	9.13	Intrst	
			MSU EXTENSION	2.75	COP-ISD EX SP ED	6.93	Total	
			ALBERT TWP OPER	7.18	F/A REAL,ALBERT FI	56.10		

PROP. ADDR:  
T29N R1E SEC 11 S 1/2 OF SW 1/4 OF SE 1/4

THIEDA STEVEN C & MARIANNE E LIV TR  
70123 HILLSIDE CT  
ROMEIO MI 48065

ALBERT TOWNSHIP  
Real & Personal Property  
Spec. Population: Ad Valorem+Special Acts

Parcel # Valuations Tax Heading Amount Tax Heading Amount --- Totals ---  
001-011-000-155-00 ----- 001-011-000-155-00 NO: 00252



CLASS: 401	PRE/MBT %	0	COUNTY ROADS	76.03	ALBERT ROADS	36.84	Tax	933.82
SCHOOL: 69030	TV	76,031	LIBRARY	45.61	ALBERT PARKS/CEM	38.01	W Admin	9.33
JOHANNESBURG-LE	AV	111,100	MCCOA	74.37	COP-ISD GENERAL	19.41	Due	943.15
M.CODE:	SEV	111,100	MONT CO SHERIFF	76.03	COP-ISD SP ED	63.17	Intrst	
			MSU EXTENSION	19.00	COP-ISD EX SP ED	47.96	Total	
			ALBERT TWP OPER	49.64	F/A REAL,ALBERT FI	387.75		

PROP. ADDR: 5780 BOW TOW RD  
T29N R1E SEC 11 THE N 1/2 OF THE SE 1/4 ALSO COMM AT THE SW  
COR OF SEC 11 TH N 0D 09'46" W 1308.82 FT ON THE SEC LINE TH N  
89D 49'36" E 2621.08 FT ALG 1/8 LINE TH N 89D 29'58" E 1239.8  
FT ALG 1/8 LINE TO THE POB TH S 45D 12'09" E 259.79 FT TH N  
81D 02'11" E 162.23 FT TH N 47D 43'24" E 241.12 FT TH S 89D  
29'58" W 445.44 FT ALG 1/8 LN TH S 89D 29'58" W 77.73 FT ALG  
1/8 LN TO THE POB ALL BEING PART OF SEC 11 EXCEPT THE COAL OIL  
GAS AND OTHER MINERALS UNDERLYING THE SURFACE OF SAID LAND AND  
ALL RIGHTS AND EASEMENTS IN FAVOR OF THE ESTATE OF SAID  
MINERALS

THE NEW BUCK SNORTERS CLUB  
PO BOX 873  
MIO MI 48647

001-012-000-100-00 ----- 001-012-000-100-00 NO: 00253



CLASS: 402	PRE/MBT %	0	COUNTY ROADS	59.86	ALBERT ROADS	29.00	Tax	735.24
SCHOOL: 69030	TV	59,863	LIBRARY	35.91	ALBERT PARKS/CEM	29.93	W Admin	7.35
JOHANNESBURG-LE	AV	112,000	MCCOA	58.55	COP-ISD GENERAL	15.28	Due	742.59
M.CODE:	SEV	112,000	MONT CO SHERIFF	59.86	COP-ISD SP ED	49.74	Intrst	
			MSU EXTENSION	14.96	COP-ISD EX SP ED	37.76	Total	
			ALBERT TWP OPER	39.09	F/A REAL,ALBERT FI	305.30		

PROP. ADDR:  
T29N R1E SEC 12 NE 1/4

CLUB 15  
DAVID VAN HAAREN  
3810 MESA VERDE BLVD  
DEWITT MI 48820

001-012-000-200-01 ----- 001-012-000-200-01 NO: 00254



CLASS: 401	PRE/MBT %	0	COUNTY ROADS	57.51	ALBERT PARKS/CEM	28.75	Tax	736.36
SCHOOL: 69030	TV	57,512	LIBRARY	34.50	COP-ISD GENERAL	14.68	W Admin	7.06
JOHANNESBURG-LE	AV	73,300	MCCOA	56.25	COP-ISD SP ED	47.78	Due	743.42
M.CODE:	SEV	73,300	MONT CO SHERIFF	57.51	COP-ISD EX SP ED	36.28	Intrst	
			MSU EXTENSION	14.37	F/A REAL,ALBERT FI	293.31	Total	
			ALBERT TWP OPER	37.55	NSF,NSF	30.00		
			ALBERT ROADS	27.87				

PROP. ADDR: 6001 AGREN RD  
T29N R1E SEC 12 N 1/2 OF NW 1/4

VANBUHLER PAUL  
6555 PONTIAC TRAIL  
SOUTH LYON MI 48178

ALBERT TOWNSHIP  
Real & Personal Property  
Spec. Population: Ad Valorem+Special Acts

Parcel # Valuations Tax Heading Amount Tax Heading Amount --- Totals ---  
001-012-000-200-02 ----- 001-012-000-200-02 NO: 00255



CLASS: 401	PRE/MBT %	0	COUNTY ROADS	60.70	ALBERT ROADS	29.41	Tax	745.53
SCHOOL: 69030	TV	60,700	LIBRARY	36.42	ALBERT PARKS/CEM	30.35	W Admin	7.45
JOHANNESBURG-LE	AV	78,900	MCCOA	59.37	COP-ISD GENERAL	15.49	Due	752.98
M.CODE:	SEV	78,900	MONT CO SHERIFF	60.70	COP-ISD SP ED	50.43	Intrst	
			MSU EXTENSION	15.17	COP-ISD EX SP ED	38.29	Total	
			ALBERT TWP OPER	39.63	F/A REAL,ALBERT FI	309.57		

PROP. ADDR: 6001 AGREN RD  
T29N R1E SEC 12 S 1/2 OF NW 1/4

VAN BUHLER PAUL G  
6555 PONTIAC TRAIL  
SOUTH LYON MI 48178

001-012-000-300-01 ----- 001-012-000-300-01 NO: 00256



CLASS: 402	PRE/MBT %	0	COUNTY ROADS	31.97	ALBERT ROADS	15.49	Tax	392.66
SCHOOL: 69030	TV	31,972	LIBRARY	19.18	ALBERT PARKS/CEM	15.98	W Admin	3.92
JOHANNESBURG-LE	AV	40,000	MCCOA	31.27	COP-ISD GENERAL	8.16	Due	396.58
M.CODE:	SEV	40,000	MONT CO SHERIFF	31.97	COP-ISD SP ED	26.56	Intrst	
			MSU EXTENSION	7.99	COP-ISD EX SP ED	20.17	Total	
			ALBERT TWP OPER	20.87	F/A REAL,ALBERT FI	163.05		

PROP. ADDR:  
T29N R1E SEC 12 NE 1/4 OF SW 1/4 EASMNT OF REC

KOCH THOMAS  
557 CAPITOL  
LINCOLN PARK MI 48146

001-012-000-300-02 ----- 001-012-000-300-02 NO: 00257



CLASS: 402	PRE/MBT %	0	COUNTY ROADS	31.97	ALBERT ROADS	15.49	Tax	392.66
SCHOOL: 69030	TV	31,972	LIBRARY	19.18	ALBERT PARKS/CEM	15.98	W Admin	3.92
JOHANNESBURG-LE	AV	40,000	MCCOA	31.27	COP-ISD GENERAL	8.16	Due	396.58
M.CODE:	SEV	40,000	MONT CO SHERIFF	31.97	COP-ISD SP ED	26.56	Intrst	
			MSU EXTENSION	7.99	COP-ISD EX SP ED	20.17	Total	
			ALBERT TWP OPER	20.87	F/A REAL,ALBERT FI	163.05		

PROP. ADDR:  
T29N R1E SEC 12 NW 1/4 OF SW 1/4 EASMNT OF REC

KOCH THOMAS  
557 CAPITOL  
LINCOLN PARK MI 48146

001-012-000-310-00 ----- 001-012-000-310-00 NO: 00258



CLASS: 402	PRE/MBT %	0	COUNTY ROADS	22.01	ALBERT ROADS	10.66	Tax	270.32
SCHOOL: 69030	TV	22,013	LIBRARY	13.20	ALBERT PARKS/CEM	11.00	W Admin	2.70
JOHANNESBURG-LE	AV	40,000	MCCOA	21.53	COP-ISD GENERAL	5.61	Due	273.02
M.CODE:	SEV	40,000	MONT CO SHERIFF	22.01	COP-ISD SP ED	18.29	Intrst	
			MSU EXTENSION	5.50	COP-ISD EX SP ED	13.88	Total	
			ALBERT TWP OPER	14.37	F/A REAL,ALBERT FI	112.26		

PROP. ADDR:  
T29N R1E SEC 12 SW 1/4 OF SW 1/4 ESMTS OF REC

MARINELLI JOHN & JUDITH A  
1710 DUNHILL  
MILFORD MI 48381

ALBERT TOWNSHIP  
Real & Personal Property  
Spec. Population: Ad Valorem+Special Acts

Parcel # Valuations Tax Heading Amount Tax Heading Amount --- Totals ---  
001-012-000-320-00 ----- 001-012-000-320-00 NO: 00259



CLASS	PRE/MBT %	Valuations	Tax Heading	Amount	Tax Heading	Amount		Totals
402	0		COUNTY ROADS	22.01	ALBERT ROADS	10.66	Tax	270.32
SCHOOL: 69030	TV	22,013	LIBRARY	13.20	ALBERT PARKS/CEM	11.00	W Admin	2.70
JOHANNESBURG-LE	AV	40,000	MCCOA	21.53	COP-ISD GENERAL	5.61	Due	273.02
M.CODE: SEV		40,000	MONT CO SHERIFF	22.01	COP-ISD SP ED	18.29	Intrst	
			MSU EXTENSION	5.50	COP-ISD EX SP ED	13.88	Total	
			ALBERT TWP OPER	14.37	F/A REAL,ALBERT FI	112.26		

PROP. ADDR: MARINELLI JEROME P  
T29N R1E SEC 12 SE 1/4 OF SW 1/4 ESMTS OF REC 8601 SPRING VALLEY LANE  
BRIGHTON MI 48114

001-012-000-400-00 ----- 001-012-000-400-00 NO: 00260



CLASS	PRE/MBT %	Valuations	Tax Heading	Amount	Tax Heading	Amount		Totals
401	0		COUNTY ROADS	93.42	ALBERT ROADS	45.27	Tax	1,147.44
SCHOOL: 69030	TV	93,420	LIBRARY	56.05	ALBERT PARKS/CEM	46.71	W Admin	11.47
JOHANNESBURG-LE	AV	171,300	MCCOA	91.38	COP-ISD GENERAL	23.85	Due	1,158.91
M.CODE: SEV		171,300	MONT CO SHERIFF	93.42	COP-ISD SP ED	77.62	Intrst	
			MSU EXTENSION	23.35	COP-ISD EX SP ED	58.93	Total	
			ALBERT TWP OPER	61.00	F/A REAL,ALBERT FI	476.44		

PROP. ADDR: 6681 AGREN RD CLUB 15  
T29N R1E SEC 12 SE 1/4 DAVID VAN HAAREN  
3810 MESA VERDE BLVD  
DEWITT MI 48820

001-013-000-010-00 ----- 001-013-000-010-00 NO: 00261



CLASS	PRE/MBT %	Valuations	Tax Heading	Amount	Tax Heading	Amount		Totals
401	100		COUNTY ROADS	136.94	ALBERT ROADS	66.36	Tax	1,682.06
SCHOOL: 69030	TV	136,948	LIBRARY	82.16	ALBERT PARKS/CEM	68.47	W Admin	16.82
JOHANNESBURG-LE	AV	191,400	MCCOA	133.96	COP-ISD GENERAL	34.96	Due	1,698.88
M.CODE: SEV		191,400	MONT CO SHERIFF	136.94	COP-ISD SP ED	113.79	Intrst	
			MSU EXTENSION	34.23	COP-ISD EX SP ED	86.40	Total	
			ALBERT TWP OPER	89.42	F/A REAL,ALBERT FI	698.43		

PROP. ADDR: 4800 CO RD 489 SHERIDAN CREEK LLC  
T29N R1E SEC 13 NE 1/4 9060 PINEVIEW RIVER DRIVE  
LINDEN MI 48451

ALBERT TOWNSHIP  
Real & Personal Property  
Spec. Population: Ad Valorem+Special Acts

Parcel # Valuations Tax Heading Amount Tax Heading Amount --- Totals ---  
001-013-000-020-00 ----- 001-013-000-020-00 NO: 00262



CLASS: 402	PRE/MBT %	100	COUNTY ROADS	38.56	ALBERT ROADS	18.68	Tax	473.57
SCHOOL: 69030	TV	38,560	LIBRARY	23.13	ALBERT PARKS/CEM	19.28	W Admin	4.73
JOHANNESBURG-LE	AV	59,000	MCCOA	37.71	COP-ISD GENERAL	9.84	Due	478.30
M.CODE:	SEV	59,000	MONT CO SHERIFF	38.56	COP-ISD SP ED	32.03	Intrst	
			MSU EXTENSION	9.64	COP-ISD EX SP ED	24.32	Total	
			ALBERT TWP OPER	25.17	F/A REAL,ALBERT FI	196.65		

PROP. ADDR: 4800 CO RD 489  
T29N R1E SEC 13 E 1/2 OF NW 1/4

SHERIDAN CREEK LLC  
9060 PINEVIEW RIVER DRIVE  
LINDEN MI 48451

001-013-000-020-01 ----- 001-013-000-020-01 NO: 00263



CLASS: 402	PRE/MBT %	0	COUNTY ROADS	22.30	ALBERT ROADS	10.80	Tax	273.87
SCHOOL: 69030	TV	22,300	LIBRARY	13.38	ALBERT PARKS/CEM	11.15	W Admin	2.73
JOHANNESBURG-LE	AV	40,000	MCCOA	21.81	COP-ISD GENERAL	5.69	Due	276.60
M.CODE:	SEV	40,000	MONT CO SHERIFF	22.30	COP-ISD SP ED	18.52	Intrst	
			MSU EXTENSION	5.57	COP-ISD EX SP ED	14.06	Total	
			ALBERT TWP OPER	14.56	F/A REAL,ALBERT FI	113.73		

PROP. ADDR:  
T29N R1E SEC 13 NW 1/4 OF NW 1/4 ESMNTS OF RECORD

MARINELLI JOHN & JUDITH  
1710 DUNHILL DR  
MILFORD MI 48381

001-013-000-025-00 ----- 001-013-000-025-00 NO: 00264



CLASS: 401	PRE/MBT %	0	COUNTY ROADS	75.54	ALBERT ROADS	36.60	Tax	927.86
SCHOOL: 69030	TV	75,546	LIBRARY	45.32	ALBERT PARKS/CEM	37.77	W Admin	9.27
JOHANNESBURG-LE	AV	100,500	MCCOA	73.89	COP-ISD GENERAL	19.28	Due	937.13
M.CODE:	SEV	100,500	MONT CO SHERIFF	75.54	COP-ISD SP ED	62.77	Intrst	
			MSU EXTENSION	18.88	COP-ISD EX SP ED	47.66	Total	
			ALBERT TWP OPER	49.33	F/A REAL,ALBERT FI	385.28		

PROP. ADDR: 6165 BLACKBERRY LN  
T29N R1E SEC 13 SW 1/4 OF NW 1/4. EASEMENT OF REC, IF ANY.

BUXTON DOUGLAS D & CAROLINE  
6428 SOUTH WASHINGTON  
LANSING MI 48911

001-013-000-030-00 ----- 001-013-000-030-00 NO: 00265



CLASS: 401	PRE/MBT %	0	COUNTY ROADS	9.29	ALBERT ROADS	4.50	Tax	114.13
SCHOOL: 69030	TV	9,298	LIBRARY	5.57	ALBERT PARKS/CEM	4.64	W Admin	1.14
JOHANNESBURG-LE	AV	17,600	MCCOA	9.09	COP-ISD GENERAL	2.37	Due	115.27
M.CODE:	SEV	17,600	MONT CO SHERIFF	9.29	COP-ISD SP ED	7.72	Intrst	
			MSU EXTENSION	2.32	COP-ISD EX SP ED	5.86	Total	
			ALBERT TWP OPER	6.07	F/A REAL,ALBERT FI	47.41		

PROP. ADDR: 6448 GOLDENROD RD  
T29N R1E SEC 13 W 30 FT OF N 1/2 OF N 1/2 OF SE 1/4 & N 1/2 OF  
NE 1/4 OF SW 1/4 LESS W 670 FT PARCEL #13

JAYE JEFFERY G  
14432 HOPE DRIVE  
STERLING HEIGHTS MI 48313



ALBERT TOWNSHIP  
Real & Personal Property  
Spec. Population: Ad Valorem+Special Acts

Parcel # Valuations Tax Heading Amount Tax Heading Amount --- Totals ---  
001-013-000-040-00 ----- 001-013-000-040-00 NO: 00266



CLASS	PRE/MBT %	Valuations	Tax Heading	Amount	Tax Heading	Amount		Totals
402	0		COUNTY ROADS	11.57	ALBERT ROADS	5.60	Tax	142.11
SCHOOL: 69030	TV	11,576	LIBRARY	6.94	ALBERT PARKS/CEM	5.78	W Admin	1.42
JOHANNESBURG-LE	AV	15,300	MCCOA	11.32	COP-ISD GENERAL	2.95	Due	143.53
M.CODE: SEV		15,300	MONT CO SHERIFF	11.57	COP-ISD SP ED	9.61	Intrst	
			MSU EXTENSION	2.89	COP-ISD EX SP ED	7.30	Total	
			ALBERT TWP OPER	7.55	F/A REAL,ALBERT FI	59.03		

PROP. ADDR: GOLDENROD RD JAYE JEFFERY G  
T29N R1E SEC 13 W 670.0 FT OF N 1/2 OF NE 1/4 OF SW 1/4 PARCEL 14432 HOPE DRIVE  
# 12 STERLING HEIGHTS MI 48313

001-013-000-050-00 ----- 001-013-000-050-00 NO: 00267



CLASS	PRE/MBT %	Valuations	Tax Heading	Amount	Tax Heading	Amount		Totals
402	0		COUNTY ROADS	11.57	ALBERT ROADS	5.60	Tax	142.11
SCHOOL: 69030	TV	11,576	LIBRARY	6.94	ALBERT PARKS/CEM	5.78	W Admin	1.42
JOHANNESBURG-LE	AV	15,300	MCCOA	11.32	COP-ISD GENERAL	2.95	Due	143.53
M.CODE: SEV		15,300	MONT CO SHERIFF	11.57	COP-ISD SP ED	9.61	Intrst	
			MSU EXTENSION	2.89	COP-ISD EX SP ED	7.30	Total	
			ALBERT TWP OPER	7.55	F/A REAL,ALBERT FI	59.03		

PROP. ADDR: NOON CURTIS  
MAP NUM: 23BOR-W07 3906 ESTATES DRIVE  
T29N R1E SEC 13 W 670 FT OF S 1/2 OF NE 1/4 OF SW 1/4 PARCEL # TROY MI 48084  
11

001-013-000-060-00 ----- 001-013-000-060-00 NO: 00268



CLASS	PRE/MBT %	Valuations	Tax Heading	Amount	Tax Heading	Amount		Totals
401	100		COUNTY ROADS	54.13	ALBERT ROADS	26.23	Tax	664.91
SCHOOL: 69030	TV	54,139	LIBRARY	32.48	ALBERT PARKS/CEM	27.06	W Admin	6.64
JOHANNESBURG-LE	AV	83,700	MCCOA	52.95	COP-ISD GENERAL	13.82	Due	671.55
M.CODE: COREL	SEV	83,700	MONT CO SHERIFF	54.13	COP-ISD SP ED	44.98	Intrst	
			MSU EXTENSION	13.53	COP-ISD EX SP ED	34.15	Total	
			ALBERT TWP OPER	35.35	F/A REAL,ALBERT FI	276.10		

PROP. ADDR: 6451 GOLDENROD RD WARREN JUSTIN R & BARBARA M  
T29N R1E SEC 13 W 30 FT OF S 1/2 OF N 1/2 OF SE 1/4 & S 1/2 OF 6451 GOLDENROD RD  
NE 1/4 OF SW 1/4 LESS W 670 FT PARCEL #10 LEWISTON MI 49756

ALBERT TOWNSHIP  
Real & Personal Property  
Spec. Population: Ad Valorem+Special Acts

Parcel # Valuations Tax Heading Amount Tax Heading Amount --- Totals ---  
001-013-000-070-00 ----- 001-013-000-070-00 NO: 00269



CLASS	PRE/MBT %	Valuations	Tax Heading	Amount	Tax Heading	Amount	Tax	Totals
401	0		COUNTY ROADS	43.64	ALBERT ROADS	21.14		535.99
SCHOOL: 69030	TV	43,640	LIBRARY	26.18	ALBERT PARKS/CEM	21.82	W Admin	5.35
JOHANNESBURG-LE	AV	68,300	MCCOA	42.68	COP-ISD GENERAL	11.14	Due	541.34
M.CODE: SEV		68,300	MONT CO SHERIFF	43.64	COP-ISD SP ED	36.26	Intrst	
			MSU EXTENSION	10.91	COP-ISD EX SP ED	27.53	Total	
			ALBERT TWP OPER	28.49	F/A REAL,ALBERT FI	222.56		

PROP. ADDR: 4465 PARTRIDGE LN ZYWICK HENRY E  
T29N R1E SEC 13 N 680 FT OF NW 1/4 OF SW 1/4 EXCEPT W 670 FT 512 N DOBSON  
ALSO R/W RECORD PAR #28 WESTLAND MI 48185

001-013-000-080-00 ----- 001-013-000-080-00 NO: 00270



CLASS	PRE/MBT %	Valuations	Tax Heading	Amount	Tax Heading	Amount	Tax	Totals
401	0		COUNTY ROADS	50.46	ALBERT ROADS	24.45		619.83
SCHOOL: 69030	TV	50,468	LIBRARY	30.28	ALBERT PARKS/CEM	25.23	W Admin	6.19
JOHANNESBURG-LE	AV	81,100	MCCOA	49.36	COP-ISD GENERAL	12.88	Due	626.02
M.CODE: SEV		81,100	MONT CO SHERIFF	50.46	COP-ISD SP ED	41.93	Intrst	
			MSU EXTENSION	12.61	COP-ISD EX SP ED	31.84	Total	
			ALBERT TWP OPER	32.95	F/A REAL,ALBERT FI	257.38		

PROP. ADDR: 4450 PARTRIDGE LN BIEGANSKI DAVID W JR & SUSAN L  
T29N R1E SEC 13 W 670 FT OF N 1/2 OF NW 1/4 OF SW 1/4 PAR 29 7329 ARENDT RD  
YALE MI 48097

001-013-000-090-00 ----- 001-013-000-090-00 NO: 00271



CLASS	PRE/MBT %	Valuations	Tax Heading	Amount	Tax Heading	Amount	Tax	Totals
402	0		COUNTY ROADS	11.57	ALBERT ROADS	5.60		142.11
SCHOOL: 69030	TV	11,576	LIBRARY	6.94	ALBERT PARKS/CEM	5.78	W Admin	1.42
JOHANNESBURG-LE	AV	15,300	MCCOA	11.32	COP-ISD GENERAL	2.95	Due	143.53
M.CODE: SEV		15,300	MONT CO SHERIFF	11.57	COP-ISD SP ED	9.61	Intrst	
			MSU EXTENSION	2.89	COP-ISD EX SP ED	7.30	Total	
			ALBERT TWP OPER	7.55	F/A REAL,ALBERT FI	59.03		

PROP. ADDR: BIEGANSKI DAVID W JR & SUSAN L  
T29N R1E SEC 13 W 670 FT OF S 1/2 OF NW 1/4 OF SW 1/4 R/W OF 7329 ARENDT RD  
RECORD PAR 30 YALE MI 48097

ALBERT TOWNSHIP  
Real & Personal Property  
Spec. Population: Ad Valorem+Special Acts

Parcel # Valuations Tax Heading Amount Tax Heading Amount --- Totals ---  
001-013-000-100-00 ----- 001-013-000-100-00 NO: 00272



CLASS	PRE/MBT %	Valuations	Tax Heading	Amount	Tax Heading	Amount		Totals
401	0		COUNTY ROADS	46.04	ALBERT ROADS	22.31	Tax	565.48
SCHOOL: 69030	TV	46,042	LIBRARY	27.62	ALBERT PARKS/CEM	23.02	W Admin	5.65
JOHANNESBURG-LE	AV	70,300	MCCOA	45.03	COP-ISD GENERAL	11.75	Due	571.13
M.CODE: SEV	70,300		MONT CO SHERIFF	46.04	COP-ISD SP ED	38.25	Intrst	
			MSU EXTENSION	11.51	COP-ISD EX SP ED	29.04	Total	
			ALBERT TWP OPER	30.06	F/A REAL,ALBERT FI	234.81		

PROP. ADDR: 4325 PARTRIDGE LN NOON CURTIS W  
MAP NUM: 23BOR-W08 3906 ESTATES DRIVE  
T29N R1E SEC 13 S 680 FT OF N 1360 FT OF W 1/2 OF SW 1/4 TROY MI 48084  
EXCEPT W 670 FT ALSO R/W RECORD

001-013-000-110-00 ----- 001-013-000-110-00 NO: 00273



CLASS	PRE/MBT %	Valuations	Tax Heading	Amount	Tax Heading	Amount		Totals
402	0		COUNTY ROADS	7.75	ALBERT ROADS	3.75	Tax	95.14
SCHOOL: 69030	TV	7,750	LIBRARY	4.65	ALBERT PARKS/CEM	3.87	W Admin	0.95
JOHANNESBURG-LE	AV	13,900	MCCOA	7.58	COP-ISD GENERAL	1.97	Due	96.09
M.CODE: SEV	13,900		MONT CO SHERIFF	7.75	COP-ISD SP ED	6.43	Intrst	
			MSU EXTENSION	1.93	COP-ISD EX SP ED	4.88	Total	
			ALBERT TWP OPER	5.06	F/A REAL,ALBERT FI	39.52		

PROP. ADDR: NOON CURTIS W  
MAP NUM: 23BOR-W05 3906 ESTATES DRIVE  
T29N R1E SEC 13 N 3/4 OF W 1/2 OF SW 1/4 EXCEPT N 1360 FT & TROY MI 48084  
EXCEPT W 670 FT ALSO R/W REC PAR 26

001-013-000-120-00 ----- 001-013-000-120-00 NO: 00274



CLASS	PRE/MBT %	Valuations	Tax Heading	Amount	Tax Heading	Amount		Totals
401	0		COUNTY ROADS	22.54	ALBERT ROADS	10.92	Tax	276.88
SCHOOL: 69030	TV	22,548	LIBRARY	13.52	ALBERT PARKS/CEM	11.27	W Admin	2.76
JOHANNESBURG-LE	AV	41,300	MCCOA	22.05	COP-ISD GENERAL	5.75	Due	279.64
M.CODE: SEV	41,300		MONT CO SHERIFF	22.54	COP-ISD SP ED	18.73	Intrst	
			MSU EXTENSION	5.63	COP-ISD EX SP ED	14.22	Total	
			ALBERT TWP OPER	14.72	F/A REAL,ALBERT FI	114.99		

PROP. ADDR: 4180 PARTRIDGE LN THORMAN ADAM  
T29N R1E SEC 13 W 670 FT OF N 1/2 OF SW 1/4 OF SW 1/4 OF SW 1/4 R/W 24221 BORDMAN RD  
OF RECORD PAR 31 ALLENTON MI 48002

ALBERT TOWNSHIP  
Real & Personal Property  
Spec. Population: Ad Valorem+Special Acts

Parcel # Valuations Tax Heading Amount Tax Heading Amount --- Totals ---  
001-013-000-130-00 ----- 001-013-000-130-00 NO: 00275



CLASS	PRE/MBT %	Valuations	Tax Heading	Amount	Tax Heading	Amount		Totals
401	100	160,900	COUNTY ROADS	160.90	ALBERT ROADS	77.97	Tax	1,976.29
69030	TV	160,900	LIBRARY	96.54	ALBERT PARKS/CEM	80.45	W Admin	19.76
JOHANNESBURG-LE	AV	160,900	MCCOA	157.39	COP-ISD GENERAL	41.07	Due	1,996.05
M.CODE: COREL	SEV	160,900	MONT CO SHERIFF	160.90	COP-ISD SP ED	133.69	Intrst	
			MSU EXTENSION	40.22	COP-ISD EX SP ED	101.51	Total	
			ALBERT TWP OPER	105.06	F/A REAL,ALBERT FI	820.59		

PROP. ADDR: 4124 PARTRIDGE LN BURNS EMILY M & JOSEPH A  
T29N R1E SEC 13 W 670 FT OF S 1/2 OF SW 1/4 OF SW 1/4 EXCEPT S 4124 PARTRIDGE LN  
282.5 FT ALSO R/W RECORD PAR 32 LEWISTON MI 49756

001-013-000-140-00 ----- 001-013-000-140-00 NO: 00276



CLASS	PRE/MBT %	Valuations	Tax Heading	Amount	Tax Heading	Amount		Totals
401	100	95,366	COUNTY ROADS	95.36	ALBERT ROADS	46.21	Tax	1,171.30
69030	TV	121,900	LIBRARY	57.21	ALBERT PARKS/CEM	47.68	W Admin	11.71
JOHANNESBURG-LE	AV	121,900	MCCOA	93.28	COP-ISD GENERAL	24.34	Due	1,183.01
M.CODE: COREL	SEV	121,900	MONT CO SHERIFF	95.36	COP-ISD SP ED	79.23	Intrst	
			MSU EXTENSION	23.84	COP-ISD EX SP ED	60.16	Total	
			ALBERT TWP OPER	62.27	F/A REAL,ALBERT FI	486.36		

PROP. ADDR: 4045 PARTRIDGE LN ROSE MISTY L  
T29N R1E SEC 13 S 282.5 FT OF W 670 FT OF S 1/2 OF SW 1/4 OF SW 1/4 & S 1/2 OF SW 1/4 OF SW 1/4 EXCEPT W 670 FT ALSO R/W LEWISTON MI 49756  
RECORD PAR 33

001-013-000-150-01 ----- 001-013-000-150-01 NO: 00277



CLASS	PRE/MBT %	Valuations	Tax Heading	Amount	Tax Heading	Amount		Totals
401	100	129,900	COUNTY ROADS	129.90	ALBERT ROADS	62.94	Tax	1,595.51
69030	TV	129,900	LIBRARY	77.94	ALBERT PARKS/CEM	64.95	W Admin	15.95
JOHANNESBURG-LE	AV	129,900	MCCOA	127.06	COP-ISD GENERAL	33.16	Due	1,611.46
M.CODE: LERET	SEV	129,900	MONT CO SHERIFF	129.90	COP-ISD SP ED	107.93	Intrst	
			MSU EXTENSION	32.47	COP-ISD EX SP ED	81.95	Total	
			ALBERT TWP OPER	84.82	F/A REAL,ALBERT FI	662.49		

PROP. ADDR: 6380 WINKELMAN DR TUTTLE JEFFERY C & KIMBERLY  
MAP NUM: 2023 NEW 6380 WINKELMAN DR  
T29N R1E SEC 13 W 30 FT OF N 1/2 OF SW 1/4 OF SE 1/4 & N 1/2 OF SE 1/4 OF SW 1/4 EXCEPT W 670 FT R/W RECORD PARCEL 22 LEWISTON MI 49756  
SPLIT FROM 001-013-000-290-01 ON 12/31/22

ALBERT TOWNSHIP  
Real & Personal Property  
Spec. Population: Ad Valorem+Special Acts

Parcel # Valuations Tax Heading Amount Tax Heading Amount --- Totals ---  
001-013-000-160-00 ----- 001-013-000-160-00 NO: 00278



CLASS: 402	PRE/MBT %	0	COUNTY ROADS	11.57	ALBERT ROADS	5.60	Tax	142.11
SCHOOL: 69030	TV	11,576	LIBRARY	6.94	ALBERT PARKS/CEM	5.78	W Admin	1.42
JOHANNESBURG-LE	AV	15,300	MCCOA	11.32	COP-ISD GENERAL	2.95	Due	143.53
M.CODE:	SEV	15,300	MONT CO SHERIFF	11.57	COP-ISD SP ED	9.61	Intrst	
			MSU EXTENSION	2.89	COP-ISD EX SP ED	7.30	Total	
			ALBERT TWP OPER	7.55	F/A REAL,ALBERT FI	59.03		

PROP. ADDR: NOON CURTIS W  
MAP NUM: 23BOR-W06 3906 ESTATES DRIVE  
T29N R1E SEC 13 W 670 FT OF N 1/2 OF SE 1/4 OF SW 1/4 R/W OF TROY MI 48084  
RECORD PAR 25

001-013-000-170-00 ----- 001-013-000-170-00 NO: 00279



CLASS: 401	PRE/MBT %	100	COUNTY ROADS	47.51	ALBERT ROADS	23.02	Tax	583.59
SCHOOL: 69030	TV	47,518	LIBRARY	28.51	ALBERT PARKS/CEM	23.75	W Admin	5.83
JOHANNESBURG-LE	AV	95,900	MCCOA	46.48	COP-ISD GENERAL	12.13	Due	589.42
M.CODE:	SEV	95,900	MONT CO SHERIFF	47.51	COP-ISD SP ED	39.48	Intrst	
			MSU EXTENSION	11.87	COP-ISD EX SP ED	29.97	Total	
			ALBERT TWP OPER	31.02	F/A REAL,ALBERT FI	242.34		

PROP. ADDR: 6331 WINKELMAN DR AGREN DAVID D & PAMELA M  
T29N R1E SEC 13 W 670 FT OF S 1/2 OF SE 1/4 OF SW 1/4 R/W OF 6331 WINKELMAN DR  
RECORD PAR #24 LEWISTON MI 49756

001-013-000-180-00 ----- 001-013-000-180-00 NO: 00280



CLASS: 401	PRE/MBT %	100	COUNTY ROADS	56.54	ALBERT ROADS	27.40	Tax	694.46
SCHOOL: 69030	TV	56,542	LIBRARY	33.92	ALBERT PARKS/CEM	28.27	W Admin	6.94
JOHANNESBURG-LE	AV	95,600	MCCOA	55.30	COP-ISD GENERAL	14.43	Due	701.40
M.CODE:	SEV	95,600	MONT CO SHERIFF	56.54	COP-ISD SP ED	46.98	Intrst	
			MSU EXTENSION	14.13	COP-ISD EX SP ED	35.67	Total	
			ALBERT TWP OPER	36.92	F/A REAL,ALBERT FI	288.36		

PROP. ADDR: 6479 WINKELMAN DR GILDEA JOHN & TONI  
T29N R1E SEC 13 W 30 FT OF S 1/2 OF SW 1/4 OF SE 1/4 & S 1/2 OF SE 1/4 OF SW 1/4 EXCEPT W 670 FT ALSO R/W RECORD PAR 23 LEWISTON MI 49756

ALBERT TOWNSHIP  
Real & Personal Property  
Spec. Population: Ad Valorem+Special Acts

Parcel # Valuations Tax Heading Amount Tax Heading Amount --- Totals ---  
001-013-000-190-00 ----- 001-013-000-190-00 NO: 00281



CLASS: 401	PRE/MBT %	100	COUNTY ROADS	39.17	ALBERT ROADS	18.98	Tax	481.14
SCHOOL: 69030	TV	39,176	LIBRARY	23.50	ALBERT PARKS/CEM	19.58	W Admin	4.81
JOHANNESBURG-LE	AV	64,600	MCCOA	38.32	COP-ISD GENERAL	10.00	Due	485.95
M.CODE:	SEV	64,600	MONT CO SHERIFF	39.17	COP-ISD SP ED	32.55	Intrst	
			MSU EXTENSION	9.79	COP-ISD EX SP ED	24.71	Total	
			ALBERT TWP OPER	25.58	F/A REAL,ALBERT FI	199.79		

PROP. ADDR: 6950 GOLDENROD RD BOWMAN LIVING TRUST  
T29N R1E SEC 13 N 1/2 OF N 1/2 OF N1/2 OF SE 1/4 LESS W 2040 6950 GOLDENROD RD  
FT THEREOF PARCEL 17 LEWISTON MI 49756

001-013-000-200-00 ----- 001-013-000-200-00 NO: 00282



CLASS: 401	PRE/MBT %	0	COUNTY ROADS	53.63	ALBERT ROADS	25.99	Tax	658.71
SCHOOL: 69030	TV	53,632	LIBRARY	32.17	ALBERT PARKS/CEM	26.81	W Admin	6.58
JOHANNESBURG-LE	AV	91,100	MCCOA	52.46	COP-ISD GENERAL	13.69	Due	665.29
M.CODE:	SEV	91,100	MONT CO SHERIFF	53.63	COP-ISD SP ED	44.56	Intrst	
			MSU EXTENSION	13.40	COP-ISD EX SP ED	33.83	Total	
			ALBERT TWP OPER	35.02	F/A REAL,ALBERT FI	273.52		

PROP. ADDR: 6840 GOLDENROD RD JAYE JEFFERY G  
T29N R1E SEC 13 E 670.0 FT OF W 2040.0 FT OF N½ OF N½ OF 14432 HOPE DRIVE  
SE¼ PARCEL 16 STERLING HEIGHTS MI 48313

001-013-000-210-00 ----- 001-013-000-210-00 NO: 00283



CLASS: 401	PRE/MBT %	100	COUNTY ROADS	60.24	ALBERT ROADS	29.19	Tax	739.94
SCHOOL: 69030	TV	60,247	LIBRARY	36.14	ALBERT PARKS/CEM	30.12	W Admin	7.39
JOHANNESBURG-LE	AV	85,500	MCCOA	58.93	COP-ISD GENERAL	15.38	Due	747.33
M.CODE:	SEV	85,500	MONT CO SHERIFF	60.24	COP-ISD SP ED	50.05	Intrst	
			MSU EXTENSION	15.06	COP-ISD EX SP ED	38.00	Total	
			ALBERT TWP OPER	39.34	F/A REAL,ALBERT FI	307.25		

PROP. ADDR: 6865 GOLDENROD RD DEARDOFF MICHAEL & GWITT SANDRA  
T29N R1E SEC 13 E 670.0 FT OF W 2040.0 FT OF S 1/2 OF N 1/2 OF 6865 GOLDENROD RD  
SE 1/4 PARCEL # 7 LEWISTON MI 49756

001-013-000-220-00 ----- 001-013-000-220-00 NO: 00284



CLASS: 401	PRE/MBT %	0	COUNTY ROADS	12.23	ALBERT ROADS	5.93	Tax	150.25
SCHOOL: 69030	TV	12,237	LIBRARY	7.34	ALBERT PARKS/CEM	6.11	W Admin	1.50
JOHANNESBURG-LE	AV	18,400	MCCOA	11.97	COP-ISD GENERAL	3.12	Due	151.75
M.CODE:	SEV	18,400	MONT CO SHERIFF	12.23	COP-ISD SP ED	10.16	Intrst	
			MSU EXTENSION	3.05	COP-ISD EX SP ED	7.72	Total	
			ALBERT TWP OPER	7.99	F/A REAL,ALBERT FI	62.40		

PROP. ADDR: 4260 CO RD 489 COOKSEY JAMES M  
T29N R1E SEC 13 S½ OF S½ OF S½ OF N½ OF SE¼ LESS W 2040 9287 RIVER RD APT 7  
FT THEREOF ALGONAC MI 48001

ALBERT TOWNSHIP  
Real & Personal Property  
Spec. Population: Ad Valorem+Special Acts

Parcel # Valuations Tax Heading Amount Tax Heading Amount --- Totals ---  
001-013-000-220-01 ----- 001-013-000-220-01 NO: 00285



CLASS	PRE/MBT %	Valuations	Tax Heading	Amount	Tax Heading	Amount		Totals
401	0		COUNTY ROADS	11.27	ALBERT ROADS	5.46	Tax	138.41
SCHOOL: 69030	TV	11,273	LIBRARY	6.76	ALBERT PARKS/CEM	5.63	W Admin	1.38
JOHANNESBURG-LE	AV	19,100	MCCOA	11.02	COP-ISD GENERAL	2.87	Due	139.79
M.CODE: SEV		19,100	MONT CO SHERIFF	11.27	COP-ISD SP ED	9.36	Intrst	
			MSU EXTENSION	2.81	COP-ISD EX SP ED	7.11	Total	
			ALBERT TWP OPER	7.36	F/A REAL,ALBERT FI	57.49		

PROP. ADDR: 4290 CO RD 489 CORBAT WAYNE J & PATRICIA L  
T29N R1 E SEC 13 N 1/2 OF S 1/2 OF S 1/2 OF THE N 1/2 OF SE 8932 MARINE CITY HWY  
1/4 LESS W 2040 FT THEREOF CASCO MI 48064

001-013-000-230-00 ----- 001-013-000-230-00 NO:



CLASS	PRE/MBT %	Valuations	Tax Heading	Amount	Tax Heading	Amount		Totals
001	100		COUNTY ROADS	0.00	ALBERT ROADS	0.00	Tax	0.00
SCHOOL: 69030	TV	0	LIBRARY	0.00	ALBERT PARKS/CEM	0.00	W Admin	0.00
JOHANNESBURG-LE	AV	0	MCCOA	0.00	COP-ISD GENERAL	0.00	Due	0.00
M.CODE: SEV		0	MONT CO SHERIFF	0.00	COP-ISD SP ED	0.00	Intrst	
			MSU EXTENSION	0.00	COP-ISD EX SP ED	0.00	Total	
			ALBERT TWP OPER	0.00				

PROP. ADDR: 4350 CO RD 489 GRIFFOR PAUL G & ELIZABETH A  
MAP NUM: 2024 RETIRE 4320 CO RD 489  
T29N R1E SEC 13 THE N 1/2 OF S 1/2 OF N 1/2 OF SE 1/4 LESS W LEWISTON MI 49756  
2040 FT AND LESS S 140 FT THEREOF PART OF PARCEL 6

001-013-000-230-01 ----- 001-013-000-230-01 NO:



CLASS	PRE/MBT %	Valuations	Tax Heading	Amount	Tax Heading	Amount		Totals
001	100		COUNTY ROADS	0.00	ALBERT ROADS	0.00	Tax	0.00
SCHOOL: 69030	TV	0	LIBRARY	0.00	ALBERT PARKS/CEM	0.00	W Admin	0.00
JOHANNESBURG-LE	AV	0	MCCOA	0.00	COP-ISD GENERAL	0.00	Due	0.00
M.CODE: SEV		0	MONT CO SHERIFF	0.00	COP-ISD SP ED	0.00	Intrst	
			MSU EXTENSION	0.00	COP-ISD EX SP ED	0.00	Total	
			ALBERT TWP OPER	0.00				

PROP. ADDR: 4320 CO RD 489 GRIFFOR PAUL & ELIZABETH  
MAP NUM: 2024 RETIRE 4320 CO RD 489  
T29N R1E SEC 13 THE S 140 FT OF TH N 1/2 OF S 1/2 OF N 1/2 OF LEWISTON MI 49756  
SE 1/4 LESS W 2020 FT THEREOF PART OF PARCEL 6

ALBERT TOWNSHIP  
Real & Personal Property  
Spec. Population: Ad Valorem+Special Acts

Parcel # Valuations Tax Heading Amount Tax Heading Amount --- Totals ---  
001-013-000-230-10 ----- 001-013-000-230-10 NO: 00286



CLASS	PRE/MBT %	Valuations	Tax Heading	Amount	Tax Heading	Amount		Totals
401		100	COUNTY ROADS	28.24	ALBERT ROADS	13.68	Tax	346.83
69030	TV	28,241	LIBRARY	16.94	ALBERT PARKS/CEM	14.12	W Admin	3.46
	AV	50,300	MCCOA	27.62	COP-ISD GENERAL	7.20	Due	350.29
	SEV	50,300	MONT CO SHERIFF	28.24	COP-ISD SP ED	23.46	Intrst	
			MSU EXTENSION	7.06	COP-ISD EX SP ED	17.81	Total	
			ALBERT TWP OPER	18.44	F/A REAL,ALBERT FI	144.02		

PROP. ADDR: 4320 CO RD 489 GRIFFOR PAUL & ELIZABETH  
T29N R1E SEC 13 THE N 1/2 OF S 1/2 OF N 1/2 OF SE 1/4 LESS W 4320 CO RD 489  
2040 FT PART OF PARCEL 6 COMBINED 001-013-000-230-00 & LEWISTON MI 49756  
001-013-000-230-01 ON 12/31/23

001-013-000-240-00 ----- 001-013-000-240-00 NO: 00287



CLASS	PRE/MBT %	Valuations	Tax Heading	Amount	Tax Heading	Amount		Totals
401		0	COUNTY ROADS	36.90	ALBERT ROADS	17.88	Tax	453.26
69030	TV	36,906	LIBRARY	22.14	ALBERT PARKS/CEM	18.45	W Admin	4.53
	AV	59,400	MCCOA	36.10	COP-ISD GENERAL	9.42	Due	457.79
	SEV	59,400	MONT CO SHERIFF	36.90	COP-ISD SP ED	30.66	Intrst	
			MSU EXTENSION	9.22	COP-ISD EX SP ED	23.28	Total	
			ALBERT TWP OPER	24.09	F/A REAL,ALBERT FI	188.22		

PROP. ADDR: 6670 GOLDENROD RD JAYE JEFFERY G  
T29N R1E SEC 13 E 670.0 FT OF W 1370.0 FT OF N 1/2 OF N 1/2 OF 14432 HOPE DRIVE  
SE 1/4 PARCEL # 15 STERLING HEIGHTS MI 48313

001-013-000-250-00 ----- 001-013-000-250-00 NO: 00288



CLASS	PRE/MBT %	Valuations	Tax Heading	Amount	Tax Heading	Amount		Totals
402		0	COUNTY ROADS	10.10	ALBERT ROADS	4.89	Tax	124.07
69030	TV	10,106	LIBRARY	6.06	ALBERT PARKS/CEM	5.05	W Admin	1.24
	AV	15,300	MCCOA	9.88	COP-ISD GENERAL	2.58	Due	125.31
	SEV	15,300	MONT CO SHERIFF	10.10	COP-ISD SP ED	8.39	Intrst	
			MSU EXTENSION	2.52	COP-ISD EX SP ED	6.37	Total	
			ALBERT TWP OPER	6.59	F/A REAL,ALBERT FI	51.54		

PROP. ADDR: JAYE JEFFERY G  
T29N R1E SEC 13 E 670 FT OF W 700 FT OF N 1/2 OF N 1/2 OF SE 145432 HOPE DRIVE  
1/4 PARCEL # 14 STERLING HEIGHTS MI 48313



ALBERT TOWNSHIP  
Real & Personal Property  
Spec. Population: Ad Valorem+Special Acts

Parcel # Valuations Tax Heading Amount Tax Heading Amount --- Totals ---  
001-013-000-260-00 ----- 001-013-000-260-00 NO: 00289



CLASS	PRE/MBT %	Valuations	Tax Heading	Amount	Tax Heading	Amount		Totals
401	0		COUNTY ROADS	40.11	ALBERT ROADS	19.43	Tax	492.63
SCHOOL: 69030	TV	40,112	LIBRARY	24.06	ALBERT PARKS/CEM	20.05	W Admin	4.92
JOHANNESBURG-LE	AV	67,600	MCCOA	39.23	COP-ISD GENERAL	10.24	Due	497.55
M.CODE: SEV		67,600	MONT CO SHERIFF	40.11	COP-ISD SP ED	33.32	Intrst	
			MSU EXTENSION	10.02	COP-ISD EX SP ED	25.30	Total	
			ALBERT TWP OPER	26.19	F/A REAL,ALBERT FI	204.57		

PROP. ADDR: 6599 GOLDENROD RD KILGORE THOMAS M & MICHELLE A  
T29N R1E SEC 13 E 670 FT OF W 700 FT OF S 1/2 OF N 1/2 OF SE 11437 MCGREGOR COURT  
1/4 PARCEL # 9 PINCKNEY MI 48169

001-013-000-270-00 ----- 001-013-000-270-00 NO: 00290



CLASS	PRE/MBT %	Valuations	Tax Heading	Amount	Tax Heading	Amount		Totals
401	100		COUNTY ROADS	68.40	ALBERT ROADS	33.14	Tax	840.12
SCHOOL: 69030	TV	68,400	LIBRARY	41.04	ALBERT PARKS/CEM	34.20	W Admin	8.40
JOHANNESBURG-LE	AV	68,400	MCCOA	66.90	COP-ISD GENERAL	17.46	Due	848.52
M.CODE: SEV		68,400	MONT CO SHERIFF	68.40	COP-ISD SP ED	56.83	Intrst	
			MSU EXTENSION	17.10	COP-ISD EX SP ED	43.15	Total	
			ALBERT TWP OPER	44.66	F/A REAL,ALBERT FI	348.84		

PROP. ADDR: 6735 GOLDENROD RD BOLSER TODD T & JESSICA  
T29N R1E SEC 13 E 670 FT OF W 1370 FT OF S 1/2 OF N 1/2 OF SE 6735 GOLDENROD RD  
1/4 EXCEPT N 33 FT FOR ROAD ROW PAR #8 LEWISTON MI 49756

001-013-000-280-00 ----- 001-013-000-280-00 NO: 00291



CLASS	PRE/MBT %	Valuations	Tax Heading	Amount	Tax Heading	Amount		Totals
401	0		COUNTY ROADS	56.03	ALBERT ROADS	27.15	Tax	688.23
SCHOOL: 69030	TV	56,036	LIBRARY	33.62	ALBERT PARKS/CEM	28.01	W Admin	6.88
JOHANNESBURG-LE	AV	90,900	MCCOA	54.81	COP-ISD GENERAL	14.30	Due	695.11
M.CODE: SEV		90,900	MONT CO SHERIFF	56.03	COP-ISD SP ED	46.56	Intrst	
			MSU EXTENSION	14.00	COP-ISD EX SP ED	35.35	Total	
			ALBERT TWP OPER	36.59	F/A REAL,ALBERT FI	285.78		

PROP. ADDR: 6615 WINKELMAN DR DERBY GARY & STACEY  
T29N R1E SEC 13 N 1/2 OF SW 1/4 EXCEPT W 700 FT PAR 9779 W MULBERRY  
18 MORENCI MI 49256

ALBERT TOWNSHIP  
Real & Personal Property  
Spec. Population: Ad Valorem+Special Acts

Parcel # Valuations Tax Heading Amount Tax Heading Amount --- Totals ---  
001-013-000-290-01 ----- 001-013-000-290-01 NO:



CLASS	PRE/MBT %	Valuations	Tax Heading	Amount	Tax Heading	Amount		Totals
001		100	COUNTY ROADS	0.00	ALBERT ROADS	0.00	Tax	0.00
SCHOOL: 69030	TV	0	LIBRARY	0.00	ALBERT PARKS/CEM	0.00	W Admin	0.00
JOHANNESBURG-LE	AV	0	MCCOA	0.00	COP-ISD GENERAL	0.00	Due	0.00
M.CODE: SEV		0	MONT CO SHERIFF	0.00	COP-ISD SP ED	0.00	Intrst	
			MSU EXTENSION	0.00	COP-ISD EX SP ED	0.00	Total	
			ALBERT TWP OPER	0.00				

PROP. ADDR: 6518 WINKELMAN DR NURKALA TERRI C L/E  
MAP NUM: 2023 RETIRE 6518 WINKELMAN DR  
T29N R1E SEC 13 E 670 FT OF W 700 FT OF N 1/2 OF SW 1/4 OF SE LEWISTON MI 49756  
1/4 R/W OF RECORD PARCEL 21 & T29N R1E SEC 13 W 30 FT OF N 1/2  
OF SW 1/4 OF SE 1/4 & N 1/2 OF SE 1/4 OF SW 1/4 EXCEPT W 670  
FT R/W RECORD PARCEL 22

001-013-000-290-02 ----- 001-013-000-290-02 NO: 00292



CLASS	PRE/MBT %	Valuations	Tax Heading	Amount	Tax Heading	Amount		Totals
401		100	COUNTY ROADS	71.58	ALBERT ROADS	34.69	Tax	879.24
SCHOOL: 69030	TV	71,587	LIBRARY	42.95	ALBERT PARKS/CEM	35.79	W Admin	8.79
JOHANNESBURG-LE	AV	95,100	MCCOA	70.02	COP-ISD GENERAL	18.27	Due	888.03
M.CODE: COREL	SEV	95,100	MONT CO SHERIFF	71.58	COP-ISD SP ED	59.48	Intrst	
			MSU EXTENSION	17.89	COP-ISD EX SP ED	45.16	Total	
			ALBERT TWP OPER	46.74	F/A REAL,ALBERT FI	365.09		

PROP. ADDR: 6518 WINKELMAN DR NURKALA TERRI C L/E  
MAP NUM: 2023 NEW 6518 WINKELMAN DR  
T29N R1E SEC 13 E 670 FT OF W 700 FT OF N 1/2 OF SW 1/4 OF SE LEWISTON MI 49756  
1/4 R/W OF RECORD PARCEL 21 SPLIT FROM 001-013-000-290-01 ON  
12/31/22

001-013-000-300-00 ----- 001-013-000-300-00 NO: 00293



CLASS	PRE/MBT %	Valuations	Tax Heading	Amount	Tax Heading	Amount		Totals
401		0	COUNTY ROADS	59.02	ALBERT ROADS	28.60	Tax	724.96
SCHOOL: 69030	TV	59,027	LIBRARY	35.41	ALBERT PARKS/CEM	29.51	W Admin	7.24
JOHANNESBURG-LE	AV	96,600	MCCOA	57.74	COP-ISD GENERAL	15.06	Due	732.20
M.CODE: SEV		96,600	MONT CO SHERIFF	59.02	COP-ISD SP ED	49.04	Intrst	
			MSU EXTENSION	14.75	COP-ISD EX SP ED	37.24	Total	
			ALBERT TWP OPER	38.54	F/A REAL,ALBERT FI	301.03		

PROP. ADDR: 6565 WINKELMAN DR ZIELINSKI RICHARD R & CYNTHIA  
T29N R1E SEC 13 E 670 FT OF W 700 FT OF S 1/2 OF SW 1/4 OF SE 1203 BUTTERNUT  
1/4 R/W OF RECORD PAR 20 ROYAL OAK MI 48073

ALBERT TOWNSHIP  
Real & Personal Property  
Spec. Population: Ad Valorem+Special Acts

Parcel # Valuations Tax Heading Amount Tax Heading Amount --- Totals ---  
001-013-000-310-00 ----- 001-013-000-310-00 NO: 00294



CLASS: 402	PRE/MBT %	100	COUNTY ROADS	7.43	ALBERT ROADS	3.60	Tax	91.29
SCHOOL: 69030	TV	7,439	LIBRARY	4.46	ALBERT PARKS/CEM	3.71	W Admin	0.91
JOHANNESBURG-LE	AV	14,000	MCCOA	7.27	COP-ISD GENERAL	1.89	Due	92.20
M.CODE:	SEV	14,000	MONT CO SHERIFF	7.43	COP-ISD SP ED	6.18	Intrst	
			MSU EXTENSION	1.85	COP-ISD EX SP ED	4.69	Total	
			ALBERT TWP OPER	4.85	F/A REAL,ALBERT FI	37.93		

PROP. ADDR: NORWOOD STEWART W  
T29N R1E SEC 13 S 1/2 OF SW 1/4 OF SE 1/4 EXCEPT W 700 FT PAR PO BOX 1049  
19 LEWISTON MI 49756

001-013-000-320-00 ----- 001-013-000-320-00 NO: 00295



CLASS: 401	PRE/MBT %	100	COUNTY ROADS	77.63	ALBERT ROADS	37.62	Tax	953.55
SCHOOL: 69030	TV	77,638	LIBRARY	46.58	ALBERT PARKS/CEM	38.81	W Admin	9.53
JOHANNESBURG-LE	AV	110,800	MCCOA	75.94	COP-ISD GENERAL	19.82	Due	963.08
M.CODE:	SEV	110,800	MONT CO SHERIFF	77.63	COP-ISD SP ED	64.50	Intrst	
			MSU EXTENSION	19.40	COP-ISD EX SP ED	48.98	Total	
			ALBERT TWP OPER	50.69	F/A REAL,ALBERT FI	395.95		

PROP. ADDR: 4024 CO RD 489 ROSSO KENNETH II  
T29N R1E SEC 13 SE 1/4 OF SE 1/4 LESS N 1020 FT PARCEL # 1 4024 CO RD 489  
LEWISTON MI 49756

001-013-000-330-00 ----- 001-013-000-330-00 NO: 00296



CLASS: 401	PRE/MBT %	100	COUNTY ROADS	69.19	ALBERT ROADS	33.53	Tax	849.83
SCHOOL: 69030	TV	69,192	LIBRARY	41.51	ALBERT PARKS/CEM	34.59	W Admin	8.49
JOHANNESBURG-LE	AV	118,500	MCCOA	67.68	COP-ISD GENERAL	17.66	Due	858.32
M.CODE:	SEV	118,500	MONT CO SHERIFF	69.19	COP-ISD SP ED	57.49	Intrst	
			MSU EXTENSION	17.29	COP-ISD EX SP ED	43.65	Total	
			ALBERT TWP OPER	45.18	F/A REAL,ALBERT FI	352.87		

PROP. ADDR: 4090 CO RD 489 NORWOOD STEWART W  
T29N R1E SEC 13 S 340.0 FT OF N 1020 FT OF SE 1/4 OF SE 1/4 PO BOX 1049  
PARCEL # 2 LEWISTON MI 49756

001-013-000-340-00 ----- 001-013-000-340-00 NO: 00297



CLASS: 401	PRE/MBT %	0	COUNTY ROADS	45.98	ALBERT ROADS	22.28	Tax	564.81
SCHOOL: 69030	TV	45,988	LIBRARY	27.59	ALBERT PARKS/CEM	22.99	W Admin	5.64
JOHANNESBURG-LE	AV	78,100	MCCOA	44.98	COP-ISD GENERAL	11.74	Due	570.45
M.CODE:	SEV	78,100	MONT CO SHERIFF	45.98	COP-ISD SP ED	38.21	Intrst	
			MSU EXTENSION	11.49	COP-ISD EX SP ED	29.01	Total	
			ALBERT TWP OPER	30.03	F/A REAL,ALBERT FI	234.53		

PROP. ADDR: 4150 CO RD 489 CLARK BETTY J  
T29N R1E SEC 13 S 340.0 FT OF N 680.0 FT OF SE 1/4 OF SE 1/4 41749 HILLVIEW DR  
PARCEL # 3 STERLING HEIGHTS MI 48314

ALBERT TOWNSHIP  
Real & Personal Property  
Spec. Population: Ad Valorem+Special Acts

Parcel # Valuations Tax Heading Amount Tax Heading Amount --- Totals ---  
001-013-000-350-00 ----- 001-013-000-350-00 NO: 00298



CLASS: 402	PRE/MBT %	0	COUNTY ROADS	11.68	ALBERT ROADS	5.66	Tax	143.49
SCHOOL: 69030	TV	11,686	LIBRARY	7.01	ALBERT PARKS/CEM	5.84	W Admin	1.43
JOHANNESBURG-LE	AV	15,500	MCCOA	11.43	COP-ISD GENERAL	2.98	Due	144.92
M.CODE:	SEV	15,500	MONT CO SHERIFF	11.68	COP-ISD SP ED	9.70	Intrst	
			MSU EXTENSION	2.92	COP-ISD EX SP ED	7.37	Total	
			ALBERT TWP OPER	7.63	F/A REAL,ALBERT FI	59.59		

PROP. ADDR: 4216 CO RD 489  
T29N R1E SEC 13 N 340.0 FT OF SE 1/4 OF SE 1/4 PARCEL #4

LAWREY JEFFREY E & LAUREN N H/W  
3729 OAKMONTE BLVD  
ROCHESTER MI 48306

001-014-000-010-00 ----- 001-014-000-010-00 NO: 00299



CLASS: 402	PRE/MBT %	0	COUNTY ROADS	22.30	ALBERT ROADS	10.80	Tax	273.87
SCHOOL: 69030	TV	22,300	LIBRARY	13.38	ALBERT PARKS/CEM	11.15	W Admin	2.73
JOHANNESBURG-LE	AV	40,000	MCCOA	21.81	COP-ISD GENERAL	5.69	Due	276.60
M.CODE:	SEV	40,000	MONT CO SHERIFF	22.30	COP-ISD SP ED	18.52	Intrst	
			MSU EXTENSION	5.57	COP-ISD EX SP ED	14.06	Total	
			ALBERT TWP OPER	14.56	F/A REAL,ALBERT FI	113.73		

PROP. ADDR:  
T29N R1E SEC 14 NE 1/4 OF NE 1/4

MARINELLI JOHN & JUDITH  
1710 DUNHILL DR  
MILFORD MI 48381

001-014-000-010-01 ----- 001-014-000-010-01 NO: 00300



CLASS: 402	PRE/MBT %	0	COUNTY ROADS	41.63	ALBERT ROADS	20.17	Tax	511.33
SCHOOL: 69030	TV	41,636	LIBRARY	24.98	ALBERT PARKS/CEM	20.81	W Admin	5.11
JOHANNESBURG-LE	AV	59,000	MCCOA	40.72	COP-ISD GENERAL	10.62	Due	516.44
M.CODE:	SEV	59,000	MONT CO SHERIFF	41.63	COP-ISD SP ED	34.59	Intrst	
			MSU EXTENSION	10.40	COP-ISD EX SP ED	26.26	Total	
			ALBERT TWP OPER	27.18	F/A REAL,ALBERT FI	212.34		

PROP. ADDR: 4860 BUCKS ONLY DR  
T29N R1E SEC 14 W 1/2 OF NE 1/4

THIEDA STEVEN C & MARIANNE E LIV TR  
70123 HILLSIDE CT  
ROMEO MI 48065

001-014-000-015-00 ----- 001-014-000-015-00 NO: 00301



CLASS: 401	PRE/MBT %	0	COUNTY ROADS	85.15	ALBERT ROADS	41.26	Tax	1,045.91
SCHOOL: 69030	TV	85,157	LIBRARY	51.09	ALBERT PARKS/CEM	42.57	W Admin	10.45
JOHANNESBURG-LE	AV	123,200	MCCOA	83.30	COP-ISD GENERAL	21.74	Due	1,056.36
M.CODE:	SEV	123,200	MONT CO SHERIFF	85.15	COP-ISD SP ED	70.75	Intrst	
			MSU EXTENSION	21.28	COP-ISD EX SP ED	53.72	Total	
			ALBERT TWP OPER	55.60	F/A REAL,ALBERT FI	434.30		

PROP. ADDR: 4500 O HARA DR  
OWNER.....: SCOTT JOHN W ET AL  
T29N R1E SEC 14 SE 1/4 OF NE 1/4

SCOTT JOHN W ET AL  
PO BOX 393  
LEWISTON MI 49756

ALBERT TOWNSHIP  
Real & Personal Property  
Spec. Population: Ad Valorem+Special Acts

Parcel # Valuations Tax Heading Amount Tax Heading Amount --- Totals ---  
001-014-000-020-00 ----- 001-014-000-020-00 NO: 00302



CLASS: 402	PRE/MBT %	0	COUNTY ROADS	11.57	ALBERT ROADS	5.60	Tax	142.11
SCHOOL: 69030	TV	11,576	LIBRARY	6.94	ALBERT PARKS/CEM	5.78	W Admin	1.42
JOHANNESBURG-LE	AV	15,200	MCCOA	11.32	COP-ISD GENERAL	2.95	Due	143.53
M.CODE:	SEV	15,200	MONT CO SHERIFF	11.57	COP-ISD SP ED	9.61	Intrst	
			MSU EXTENSION	2.89	COP-ISD EX SP ED	7.30	Total	
			ALBERT TWP OPER	7.55	F/A REAL,ALBERT FI	59.03		

PROP. ADDR: WILLIAMS GRANT  
T29N R1E SEC 14 NE 1/4 OF NE 1/4 OF NW 1/4 ALSO, R/W OF RECORD 6940 S NEW LOTHROP RD  
PAR B DURAND MI 48429

001-014-000-030-00 ----- 001-014-000-030-00 NO: 00303



CLASS: 402	PRE/MBT %	0	COUNTY ROADS	11.57	ALBERT ROADS	5.60	Tax	142.11
SCHOOL: 69030	TV	11,576	LIBRARY	6.94	ALBERT PARKS/CEM	5.78	W Admin	1.42
JOHANNESBURG-LE	AV	15,200	MCCOA	11.32	COP-ISD GENERAL	2.95	Due	143.53
M.CODE:	SEV	15,200	MONT CO SHERIFF	11.57	COP-ISD SP ED	9.61	Intrst	
			MSU EXTENSION	2.89	COP-ISD EX SP ED	7.30	Total	
			ALBERT TWP OPER	7.55	F/A REAL,ALBERT FI	59.03		

PROP. ADDR: WILLIAMS GRANT  
T29N R1E SEC 14 NW 1/4 OF NE 1/4 OF NW 1/4 ALSO, R/W OF RECORD 6940 S NEW LOTHROP RD  
PAR A DURAND MI 48429

001-014-000-040-00 ----- 001-014-000-040-00 NO: 00304



CLASS: 402	PRE/MBT %	0	COUNTY ROADS	15.20	ALBERT ROADS	7.36	Tax	186.66
SCHOOL: 69030	TV	15,200	LIBRARY	9.12	ALBERT PARKS/CEM	7.60	W Admin	1.86
JOHANNESBURG-LE	AV	15,200	MCCOA	14.86	COP-ISD GENERAL	3.88	Due	188.52
M.CODE:	SEV	15,200	MONT CO SHERIFF	15.20	COP-ISD SP ED	12.62	Intrst	
			MSU EXTENSION	3.80	COP-ISD EX SP ED	9.58	Total	
			ALBERT TWP OPER	9.92	F/A REAL,ALBERT FI	77.52		

PROP. ADDR: ASH STEVE & LACEY  
T29N R1E SEC 14 SW 1/4 OF NE 1/4 OF NW 1/4 ALSO R/W OF RECORD 4735 CO RD 491  
PAR C LEWISTON MI 49756

001-014-000-050-00 ----- 001-014-000-050-00 NO: 00305



CLASS: 402	PRE/MBT %	0	COUNTY ROADS	11.57	ALBERT ROADS	5.60	Tax	142.11
SCHOOL: 69030	TV	11,576	LIBRARY	6.94	ALBERT PARKS/CEM	5.78	W Admin	1.42
JOHANNESBURG-LE	AV	15,200	MCCOA	11.32	COP-ISD GENERAL	2.95	Due	143.53
M.CODE:	SEV	15,200	MONT CO SHERIFF	11.57	COP-ISD SP ED	9.61	Intrst	
			MSU EXTENSION	2.89	COP-ISD EX SP ED	7.30	Total	
			ALBERT TWP OPER	7.55	F/A REAL,ALBERT FI	59.03		

PROP. ADDR: WILLIAMS GRANT  
T29N R1E SEC 14 SE 1/4 OF NE 1/4 OF NW 1/4 ALSO, R/W OF RECORD 6940 S NEW LOTHROP RD  
PAR D DURAND MI 48429

ALBERT TOWNSHIP  
Real & Personal Property  
Spec. Population: Ad Valorem+Special Acts

Parcel # Valuations Tax Heading Amount Tax Heading Amount --- Totals ---  
001-014-000-060-00 ----- 001-014-000-060-00 NO: 00306



CLASS: 401	PRE/MBT %	100	COUNTY ROADS	67.79	ALBERT ROADS	32.85	Tax	832.69
SCHOOL: 69030	TV	67,799	LIBRARY	40.67	ALBERT PARKS/CEM	33.89	W Admin	8.32
JOHANNESBURG-LE	AV	97,500	MCCOA	66.32	COP-ISD GENERAL	17.30	Due	841.01
M.CODE: SEV		97,500	MONT CO SHERIFF	67.79	COP-ISD SP ED	56.33	Intrst	
			MSU EXTENSION	16.94	COP-ISD EX SP ED	42.77	Total	
			ALBERT TWP OPER	44.27	F/A REAL,ALBERT FI	345.77		

PROP. ADDR: 4921 CO RD 491 ACKERMAN GLENN & DOUD JODIE  
T29N R1E SEC 14 NW¼ OF NW¼ ALSO COM AT SW COR OF SEC 11 PO BOX 328  
AS POB TH N 14.24 FT TH E 1308.26 FT TH S 19.3 FT TH S 1317.74 LEWISTON MI 49756  
FT TO POB

001-014-000-070-00 ----- 001-014-000-070-00 NO: 00307



CLASS: 401	PRE/MBT %	100	COUNTY ROADS	67.93	ALBERT ROADS	32.92	Tax	834.39
SCHOOL: 69030	TV	67,935	LIBRARY	40.76	ALBERT PARKS/CEM	33.96	W Admin	8.34
JOHANNESBURG-LE	AV	76,900	MCCOA	66.45	COP-ISD GENERAL	17.34	Due	842.73
M.CODE: COREL	SEV	76,900	MONT CO SHERIFF	67.93	COP-ISD SP ED	56.44	Intrst	
			MSU EXTENSION	16.98	COP-ISD EX SP ED	42.86	Total	
			ALBERT TWP OPER	44.36	F/A REAL,ALBERT FI	346.46		

PROP. ADDR: 4735 CO RD 491 ASH STEVEN M JR & LACEY H/W  
T29N R1E SEC 14 N 229.61 FT OF N 1/2 OF SW 1/4 OF NW 1/4 ALSO 4735 CO RD 491  
R/W OF RECORD PAR L LEWISTON MI 49756

001-014-000-080-01 ----- 001-014-000-080-01 NO: 00308



CLASS: 401	PRE/MBT %	100	COUNTY ROADS	98.54	ALBERT ROADS	47.75	Tax	1,210.33
SCHOOL: 69030	TV	98,542	LIBRARY	59.12	ALBERT PARKS/CEM	49.27	W Admin	12.10
JOHANNESBURG-LE	AV	149,000	MCCOA	96.39	COP-ISD GENERAL	25.15	Due	1,222.43
M.CODE: SEV		149,000	MONT CO SHERIFF	98.54	COP-ISD SP ED	81.87	Intrst	
			MSU EXTENSION	24.63	COP-ISD EX SP ED	62.17	Total	
			ALBERT TWP OPER	64.34	F/A REAL,ALBERT FI	502.56		

PROP. ADDR: 4595 CO RD 491 NUHFER ANDREW J & ROSEMARY D  
T29N R1E SEC 14 W 270 FT OF S 1/2 OF N 1/2 OF SW 1/4 OF NW 1/4 4595 CO RD 491  
ALSO N 1/2 OF S 1/2 OF SW 1/4 OF NW 1/4 ALSO E 1039.45 FT OF S LEWISTON MI 49756  
1/2 OF N 1/2 OF SW 1/4 OF NW 1/4 ALSO N 615.62 FT OF SE 1/4 OF  
NW 1/4 LESS E 621.40 FT ALSO SW 1/4 OF SE 1/4 OF NW 1/4 ROW OF  
RECORD PARCELS J-K-I-E-G

ALBERT TOWNSHIP  
Real & Personal Property  
Spec. Population: Ad Valorem+Special Acts

Parcel # Valuations Tax Heading Amount Tax Heading Amount --- Totals ---  
001-014-000-110-00 ----- 001-014-000-110-00 NO:



CLASS: 201	PRE/MBT %	0	COUNTY ROADS	0.00	ALBERT ROADS	0.00	Tax	0.00
SCHOOL: 69030	TV	0	LIBRARY	0.00	ALBERT PARKS/CEM	0.00	W Admin	0.00
JOHANNESBURG-LE	AV	0	MCCOA	0.00	COP-ISD GENERAL	0.00	Due	0.00
M.CODE: SEV		0	MONT CO SHERIFF	0.00	COP-ISD SP ED	0.00	Intrst	
			MSU EXTENSION	0.00	COP-ISD EX SP ED	0.00	Total	
			ALBERT TWP OPER	0.00	F/A REAL,ALBERT FI	0.00		

PROP. ADDR: 4521 CO RD 491  
T29N R1E SEC 14 S 1/2 OF S 1/2 OF SW 1/4 OF NW 1/4

SAINT FRANCIS OF ASSISI OF LEWISTON  
611 WEST NORTH ST  
GAYLORD MI 49735

001-014-000-120-00 ----- 001-014-000-120-00 NO: 00309



CLASS: 402	PRE/MBT %	0	COUNTY ROADS	10.58	ALBERT ROADS	5.12	Tax	129.95
SCHOOL: 69030	TV	10,584	LIBRARY	6.35	ALBERT PARKS/CEM	5.29	W Admin	1.29
JOHANNESBURG-LE	AV	13,800	MCCOA	10.35	COP-ISD GENERAL	2.70	Due	131.24
M.CODE: SEV		13,800	MONT CO SHERIFF	10.58	COP-ISD SP ED	8.79	Intrst	
			MSU EXTENSION	2.64	COP-ISD EX SP ED	6.67	Total	
			ALBERT TWP OPER	6.91	F/A REAL,ALBERT FI	53.97		

PROP. ADDR:  
T29N R1E SEC 14 N 606.84 FT OF SE 1/4 OF NW 1/4 LESS, W 621.71  
FT LESS, R/W OF RECORD PAR F

MATHEWSON MCGWIRE  
5350 PINCREST  
LEWISTON MI 49756

001-014-000-150-00 ----- 001-014-000-150-00 NO: 00310



CLASS: 402	PRE/MBT %	0	COUNTY ROADS	11.57	ALBERT ROADS	5.60	Tax	142.11
SCHOOL: 69030	TV	11,576	LIBRARY	6.94	ALBERT PARKS/CEM	5.78	W Admin	1.42
JOHANNESBURG-LE	AV	15,200	MCCOA	11.32	COP-ISD GENERAL	2.95	Due	143.53
M.CODE: SEV		15,200	MONT CO SHERIFF	11.57	COP-ISD SP ED	9.61	Intrst	
			MSU EXTENSION	2.89	COP-ISD EX SP ED	7.30	Total	
			ALBERT TWP OPER	7.55	F/A REAL,ALBERT FI	59.03		

PROP. ADDR:  
T29N R1E SEC 14 SE 1/4 OF SE 1/4 OF NW 1/4 ALSO R/W OF RECORD  
PAR H

MATHEWSON MCGWIRE  
5350 PINCREST  
LEWISTON MI 49756

001-014-000-160-00 ----- 001-014-000-160-00 NO: 00311



CLASS: 401	PRE/MBT %	100	COUNTY ROADS	55.02	ALBERT ROADS	26.66	Tax	675.77
SCHOOL: 69030	TV	55,020	LIBRARY	33.01	ALBERT PARKS/CEM	27.51	W Admin	6.75
JOHANNESBURG-LE	AV	100,500	MCCOA	53.82	COP-ISD GENERAL	14.04	Due	682.52
M.CODE: SEV		100,500	MONT CO SHERIFF	55.02	COP-ISD SP ED	45.71	Intrst	
			MSU EXTENSION	13.75	COP-ISD EX SP ED	34.71	Total	
			ALBERT TWP OPER	35.92	F/A REAL,ALBERT FI	280.60		

PROP. ADDR: 4205 CO RD 491  
T29N R1E SEC 14 BEG AT SW SEC COR TH N 971 FT AS POB TH E 200  
FT, N 100 FT, W 200 FT, S 100 FT TO POB

NOVAK JOHN M JR & SUSAN K  
4205 COUNTY ROAD 491  
LEWISTON MI 49756

ALBERT TOWNSHIP  
Real & Personal Property  
Spec. Population: Ad Valorem+Special Acts

Parcel # Valuations Tax Heading Amount Tax Heading Amount --- Totals ---  
001-014-000-170-00 ----- 001-014-000-170-00 NO: 00312



CLASS: 401	PRE/MBT %	100	COUNTY ROADS	36.27	ALBERT ROADS	17.57	Tax	445.47
SCHOOL: 69030	TV	36,272	LIBRARY	21.76	ALBERT PARKS/CEM	18.13	W Admin	4.45
JOHANNESBURG-LE	AV	43,900	MCCOA	35.48	COP-ISD GENERAL	9.26	Due	449.92
M.CODE:	SEV	43,900	MONT CO SHERIFF	36.27	COP-ISD SP ED	30.13	Intrst	
			MSU EXTENSION	9.06	COP-ISD EX SP ED	22.88	Total	
			ALBERT TWP OPER	23.68	F/A REAL,ALBERT FI	184.98		

PROP. ADDR: 4425 CO RD 491 MAY MARY  
T29N R1E SEC 14 NW¼ OF SW¼ LESS SOUTH 411 FT 4425 COUNTY RD 491  
LEWISTON MI 49756

001-014-000-180-00 ----- 001-014-000-180-00 NO: 00313



CLASS: 402	PRE/MBT %	0	COUNTY ROADS	4.15	ALBERT ROADS	2.01	Tax	50.99
SCHOOL: 69030	TV	4,155	LIBRARY	2.49	ALBERT PARKS/CEM	2.07	W Admin	0.50
JOHANNESBURG-LE	AV	8,700	MCCOA	4.06	COP-ISD GENERAL	1.06	Due	51.49
M.CODE:	SEV	8,700	MONT CO SHERIFF	4.15	COP-ISD SP ED	3.45	Intrst	
			MSU EXTENSION	1.03	COP-ISD EX SP ED	2.62	Total	
			ALBERT TWP OPER	2.71	F/A REAL,ALBERT FI	21.19		

PROP. ADDR: DUCKWORTH DAVID C L/E  
T29N R1E SEC 14 COM AT SW COR OF SEC 14 TH N 1545 FT ALG SEC 13854 BOWLING GREEN DR  
LNE & CL OF CO RD 491 TO POB TH CONT N 186 FT ALG SEC LNE & CL STERLING HEIGHTS MI 48313  
OF CO RD TH E 1310.85 FT TO W BDRY OF WILDWOOD SUB # 4 & N & S  
1/8 LNE TH S 186 FT ALG W BDRY OF SAID SUB TH W 1310.97 FT TO  
POB

001-014-000-180-01 ----- 001-014-000-180-01 NO: 00314



CLASS: 401	PRE/MBT %	0	COUNTY ROADS	56.16	ALBERT ROADS	27.21	Tax	689.78
SCHOOL: 69030	TV	56,162	LIBRARY	33.69	ALBERT PARKS/CEM	28.08	W Admin	6.89
JOHANNESBURG-LE	AV	97,200	MCCOA	54.93	COP-ISD GENERAL	14.33	Due	696.67
M.CODE:	SEV	97,200	MONT CO SHERIFF	56.16	COP-ISD SP ED	46.66	Intrst	
			MSU EXTENSION	14.04	COP-ISD EX SP ED	35.43	Total	
			ALBERT TWP OPER	36.67	F/A REAL,ALBERT FI	286.42		

PROP. ADDR: 4285 CO RD 491 DUCKWORTH DAVID C L/E  
T29N R1E SEC 14 COM AT SW COR OF SEC 14 TH N 1359 FT ALG SEC 13854 BOWLING GREEN DR  
LNE & CO RD 491 CL TO POB TH CONT N 186 FT ALG SEC LNE TH E STERLING HEIGHTS MI 48313  
1310.97 FT TO W BDRY OF WILDWO OD SUB # 4 TH S 186 FT ALG W  
BDRY TH W 1311.15 FT TO SEC LNE & CO RD CL & POB PAR 3



ALBERT TOWNSHIP  
Real & Personal Property  
Spec. Population: Ad Valorem+Special Acts

Parcel # Valuations Tax Heading Amount Tax Heading Amount --- Totals ---  
001-014-000-180-02 ----- 001-014-000-180-02 NO: 00315



CLASS	PRE/MBT %	Valuations	Tax Heading	Amount	Tax Heading	Amount		Totals
402	0		COUNTY ROADS	11.35	ALBERT ROADS	5.50	Tax	139.41
69030	TV	11,355	LIBRARY	6.81	ALBERT PARKS/CEM	5.67	W Admin	1.39
JOHANNESBURG-LE	AV	14,900	MCCOA	11.10	COP-ISD GENERAL	2.89	Due	140.80
M.CODE:	SEV	14,900	MONT CO SHERIFF	11.35	COP-ISD SP ED	9.43	Intrst	
			MSU EXTENSION	2.83	COP-ISD EX SP ED	7.16	Total	
			ALBERT TWP OPER	7.41	F/A REAL,ALBERT FI	57.91		

PROP. ADDR: STUMPMIER AARON & HAWORTH ROBERT  
 T29N R1E SEC 14 COM AT SW COR OF SEC 14 TH N 1200.55 FT ALG 5210 PINECREST DR  
 SEC LNE & CO RD 491 CL TO POB TH CONT N 158.45 FT ALG SEC LNE LEWISTON MI 49756  
 & CO RD CL TH E 1311.15 FT TO W BDRY OF WILDWOOD SUB 4 TH S  
 388 FT ALG W BDRY TO N BDRY OF WILDWOOD SUB 3 TH W 971.64 FT  
 ALG N BDRY TH N 237.80 FT TH W 108.07 FT TH S 8.25 FT TH W  
 231.93 FT TO SEC LNE & CO RD CL & POB PAR 2

001-014-000-180-03 ----- 001-014-000-180-03 NO: 00316



CLASS	PRE/MBT %	Valuations	Tax Heading	Amount	Tax Heading	Amount		Totals
401	100		COUNTY ROADS	50.00	ALBERT ROADS	24.23	Tax	614.13
69030	TV	50,000	LIBRARY	30.00	ALBERT PARKS/CEM	25.00	W Admin	6.14
JOHANNESBURG-LE	AV	50,000	MCCOA	48.91	COP-ISD GENERAL	12.76	Due	620.27
M.CODE:	COREL SEV	50,000	MONT CO SHERIFF	50.00	COP-ISD SP ED	41.54	Intrst	
			MSU EXTENSION	12.50	COP-ISD EX SP ED	31.54	Total	
			ALBERT TWP OPER	32.65	F/A REAL,ALBERT FI	255.00		

PROP. ADDR: 4215 CO RD 491 WILSON SAMANTHA  
 T29N R1E SEC 14 COM AT SW COR OF SEC 14 TH N 1071 FT ALG SEC 4215 COUNTY ROAD 491  
 LNE & CO RD 491 CL TO POB TH N 129.55 FT TH E 231.93 FT TH N LEWISTON MI 49756  
 8.25 FT TH E 108.07 FT TH S 237.80 FT TO N BDRY OF WILDWOOD  
 SUB # 3 TH W 140 FT ALG SD N BDRY TH N 100 FT TH W 200 FT TO  
 SEC LNE & CO RD TO POB PAR 1

001-014-000-190-00 ----- 001-014-000-190-00 NO: 00317



CLASS	PRE/MBT %	Valuations	Tax Heading	Amount	Tax Heading	Amount		Totals
402	100		COUNTY ROADS	2.37	ALBERT ROADS	1.15	Tax	29.11
69030	TV	2,374	LIBRARY	1.42	ALBERT PARKS/CEM	1.18	W Admin	0.29
JOHANNESBURG-LE	AV	4,000	MCCOA	2.32	COP-ISD GENERAL	0.60	Due	29.40
M.CODE:	SEV	4,000	MONT CO SHERIFF	2.37	COP-ISD SP ED	1.97	Intrst	
			MSU EXTENSION	0.59	COP-ISD EX SP ED	1.49	Total	
			ALBERT TWP OPER	1.55	F/A REAL,ALBERT FI	12.10		

PROP. ADDR: 5524 WILLOWAY DR BLAY THERESA M  
 T29N R1E SEC 14 PAR # 1 THE S 500 FT OF W 200 FT OF SW 1/4 OF 5490 WILLOWAY  
 SE 1/4 LEWISTON MI 49756

ALBERT TOWNSHIP  
Real & Personal Property  
Spec. Population: Ad Valorem+Special Acts

Parcel # Valuations Tax Heading Amount Tax Heading Amount --- Totals ---  
001-014-000-200-00 ----- 001-014-000-200-00 NO: 00318



CLASS: 401	PRE/MBT %	100	COUNTY ROADS	102.27	ALBERT ROADS	49.56	Tax	1,256.14
SCHOOL: 69030	TV	102,271	LIBRARY	61.36	ALBERT PARKS/CEM	51.13	W Admin	12.56
JOHANNESBURG-LE	AV	135,700	MCCOA	100.04	COP-ISD GENERAL	26.10	Due	1,268.70
M.CODE:	SEV	135,700	MONT CO SHERIFF	102.27	COP-ISD SP ED	84.97	Intrst	
			MSU EXTENSION	25.56	COP-ISD EX SP ED	64.52	Total	
			ALBERT TWP OPER	66.78	F/A REAL,ALBERT FI	521.58		

PROP. ADDR: 5580 WILLOWAY DR EASHOO BARB  
T29N R1E SEC 14 PAR # 2 THE S 500 FT OF E 200 FT OF W 400 FT 5580 WILLOWAY RD  
OF SW 1/4 OF SE 1/4 LEWISTON MI 49756

001-014-000-210-00 ----- 001-014-000-210-00 NO: 00319



CLASS: 401	PRE/MBT %	0	COUNTY ROADS	29.38	ALBERT ROADS	14.23	Tax	360.84
SCHOOL: 69030	TV	29,382	LIBRARY	17.62	ALBERT PARKS/CEM	14.69	W Admin	3.60
JOHANNESBURG-LE	AV	51,400	MCCOA	28.74	COP-ISD GENERAL	7.50	Due	364.44
M.CODE:	SEV	51,400	MONT CO SHERIFF	29.38	COP-ISD SP ED	24.41	Intrst	
			MSU EXTENSION	7.34	COP-ISD EX SP ED	18.53	Total	
			ALBERT TWP OPER	19.18	F/A REAL,ALBERT FI	149.84		

PROP. ADDR: 5600 WILLOWAY DR GRATIOT KATHLEEN  
T29N R1E SEC 14 PAR 3 E 200 FT OF W 600 FT OF S 500 FT OF 15634 CAMERON STREET  
SW 1/4 OF SE 1/4 SOUTHGATE MI 48195

001-014-000-220-00 ----- 001-014-000-220-00 NO: 00320



CLASS: 402	PRE/MBT %	0	COUNTY ROADS	4.84	ALBERT ROADS	2.34	Tax	59.46
SCHOOL: 69030	TV	4,847	LIBRARY	2.90	ALBERT PARKS/CEM	2.42	W Admin	0.59
JOHANNESBURG-LE	AV	7,400	MCCOA	4.74	COP-ISD GENERAL	1.23	Due	60.05
M.CODE:	SEV	7,400	MONT CO SHERIFF	4.84	COP-ISD SP ED	4.02	Intrst	
			MSU EXTENSION	1.21	COP-ISD EX SP ED	3.05	Total	
			ALBERT TWP OPER	3.16	F/A REAL,ALBERT FI	24.71		

PROP. ADDR: PSINK STEPHEN J  
T29N R1E SEC 14 PAR # 4 COM 600 FT E OF THE SW COR OF TH SE 2402 ROBINET DR  
1/4 AS POB TH N 500 FT TH E 524.94 FT TO CTR EXIST RD TH S 34 NATIONAL CITY MI 48748  
DEG W 12.07 FT AT RD ANGLE PT TH S 26 DEG W 550.05 FT TO SEC  
LINE TH W 272.40 FT TO POB

ALBERT TOWNSHIP  
Real & Personal Property  
Spec. Population: Ad Valorem+Special Acts

Parcel # Valuations Tax Heading Amount Tax Heading Amount --- Totals ---  
001-014-000-230-00 ----- 001-014-000-230-00 NO: 00321



CLASS: 402	PRE/MBT %	0	COUNTY ROADS	14.17	ALBERT ROADS	6.86	Tax	174.04
SCHOOL: 69030	TV	14,175	LIBRARY	8.50	ALBERT PARKS/CEM	7.08	W Admin	1.74
JOHANNESBURG-LE	AV	16,300	MCCOA	13.86	COP-ISD GENERAL	3.61	Due	175.78
M.CODE:	SEV	16,300	MONT CO SHERIFF	14.17	COP-ISD SP ED	11.77	Intrst	
			MSU EXTENSION	3.54	COP-ISD EX SP ED	8.94	Total	
			ALBERT TWP OPER	9.25	F/A REAL,ALBERT FI	72.29		

PROP. ADDR: ERWAY DAVID M  
T29N R1E SEC 14 PAR # 5 COM AT TH SW COR OF SE 1/4 TH NRLY 500 1714 BENJAMIN STREET  
FT TO POB, TH N 390 FT, TH E 1392.43 FT TO EXIST RD, TH SWRLY SAGINAW MI 48602  
ON RD 467.48 FT, TH WRLY 1124.94 FT TO POB

001-014-000-240-00 ----- 001-014-000-240-00 NO: 00322



CLASS: 402	PRE/MBT %	0	COUNTY ROADS	23.97	ALBERT ROADS	11.61	Tax	294.38
SCHOOL: 69030	TV	23,971	LIBRARY	14.38	ALBERT PARKS/CEM	11.98	W Admin	2.94
JOHANNESBURG-LE	AV	30,100	MCCOA	23.44	COP-ISD GENERAL	6.11	Due	297.32
M.CODE:	SEV	30,100	MONT CO SHERIFF	23.97	COP-ISD SP ED	19.91	Intrst	
			MSU EXTENSION	5.99	COP-ISD EX SP ED	15.12	Total	
			ALBERT TWP OPER	15.65	F/A REAL,ALBERT FI	122.25		

PROP. ADDR: ERWAY DAVID M  
T29N R1E SEC 14 PAR # 6 COM AT THE SW COR OF SE 1/4 TH NRLY 1714 BENJAMIN ST  
890 FT AS POB, TH N 310 FT, E 1477.16 FT TO EXIST RD, TH SWRLY SAGINAW MI 48602  
ON RD 315.93 FT, TH W 1392.43 FT TO POB

001-014-000-250-00 ----- 001-014-000-250-00 NO: 00323



CLASS: 402	PRE/MBT %	0	COUNTY ROADS	8.30	ALBERT ROADS	4.02	Tax	101.99
SCHOOL: 69030	TV	8,309	LIBRARY	4.98	ALBERT PARKS/CEM	4.15	W Admin	1.01
JOHANNESBURG-LE	AV	15,300	MCCOA	8.12	COP-ISD GENERAL	2.12	Due	103.00
M.CODE:	SEV	15,300	MONT CO SHERIFF	8.30	COP-ISD SP ED	6.90	Intrst	
			MSU EXTENSION	2.07	COP-ISD EX SP ED	5.24	Total	
			ALBERT TWP OPER	5.42	F/A REAL,ALBERT FI	42.37		

PROP. ADDR: BROTT DAVID  
T29N R1E SEC 14 PAR # 7 COM AT THE SW COR OF SE 1/4 TH NRLY 7108 LAKEWOOD  
1200 FT AS POB, TH N 300 FT, TH E 1472.45 FT TO EXIST RD, TH S OSCODA MI 48750  
ON RD 300 FT, TH W 1477.16 FT TO POB

ALBERT TOWNSHIP  
Real & Personal Property  
Spec. Population: Ad Valorem+Special Acts

Parcel # Valuations Tax Heading Amount Tax Heading Amount --- Totals ---  
001-014-000-260-00 ----- 001-014-000-260-00 NO: 00324



CLASS: 402	PRE/MBT %	0	COUNTY ROADS	13.23	ALBERT ROADS	6.41	Tax	162.45
SCHOOL: 69030	TV	13,230	LIBRARY	7.93	ALBERT PARKS/CEM	6.61	W Admin	1.62
JOHANNESBURG-LE	AV	15,600	MCCOA	12.94	COP-ISD GENERAL	3.37	Due	164.07
M.CODE:	SEV	15,600	MONT CO SHERIFF	13.23	COP-ISD SP ED	10.99	Intrst	
			MSU EXTENSION	3.30	COP-ISD EX SP ED	8.34	Total	
			ALBERT TWP OPER	8.63	F/A REAL,ALBERT FI	67.47		

PROP. ADDR: PINKSTAFF JODY A &  
T29N R1E SEC 14 PAR # 8 COM AT THE SW COR OF SE 1/4 TH NRLY MILNE GEARLD P JR JT  
1500 TO POB, TH N 460.61 FT, TH SERLY 1498.03 FT TO EXIST RD, 4275 OHARA RD  
TH S ON RD 159.53 FT, TH W 1472.45 FT TO POB LEWISTON MI 49756

001-014-000-270-00 ----- 001-014-000-270-00 NO: 00325



CLASS: 402	PRE/MBT %	0	COUNTY ROADS	13.12	ALBERT ROADS	6.36	Tax	161.17
SCHOOL: 69030	TV	13,125	LIBRARY	7.87	ALBERT PARKS/CEM	6.56	W Admin	1.61
JOHANNESBURG-LE	AV	15,600	MCCOA	12.83	COP-ISD GENERAL	3.35	Due	162.78
M.CODE:	SEV	15,600	MONT CO SHERIFF	13.12	COP-ISD SP ED	10.90	Intrst	
			MSU EXTENSION	3.28	COP-ISD EX SP ED	8.28	Total	
			ALBERT TWP OPER	8.57	F/A REAL,ALBERT FI	66.93		

PROP. ADDR: PINKSTAFF JODY A &  
T29N R1E SEC 14 PAR # 9 COM AT A POINT 675 FT S OF CEN OF SEC MILNE GEARLD P JR JT  
AS POB, TH SERLY 1498.03 FT TO CEN. OF RD, TH NERLY ON RD 4275 OHARA RD  
220.64 FT, TH NWRLY 1618.39 FT, TH S 375 FT TO POB LEWISTON MI 49756

001-014-000-280-00 ----- 001-014-000-280-00 NO: 00326



CLASS: 401	PRE/MBT %	0	COUNTY ROADS	9.88	ALBERT ROADS	4.79	Tax	121.38
SCHOOL: 69030	TV	9,886	LIBRARY	5.93	ALBERT PARKS/CEM	4.94	W Admin	1.21
JOHANNESBURG-LE	AV	15,900	MCCOA	9.67	COP-ISD GENERAL	2.52	Due	122.59
M.CODE:	SEV	15,900	MONT CO SHERIFF	9.88	COP-ISD SP ED	8.21	Intrst	
			MSU EXTENSION	2.47	COP-ISD EX SP ED	6.23	Total	
			ALBERT TWP OPER	6.45	F/A REAL,ALBERT FI	50.41		

PROP. ADDR: 4390 O'HARA RD BIRCH EDWARD J & AUNDREA L/E  
T29N R1E SEC 14 PAR # 10 COM AT CTR OF SEC AS POB TH SERLY 3676 LAKE OAKLAND SHORES DR  
1727.20 FT TO CTR OF EXIST RD TH SWRLY ON RD 250 FT TH NWRLY WATERFORD MI 48329  
1618.39 FT TH N 300 FT TO POB

ALBERT TOWNSHIP  
Real & Personal Property  
Spec. Population: Ad Valorem+Special Acts

Parcel # Valuations Tax Heading Amount Tax Heading Amount --- Totals ---  
001-014-000-290-00 ----- 001-014-000-290-00 NO: 00327



CLASS: 401	PRE/MBT %	100	COUNTY ROADS	154.36	ALBERT ROADS	74.80	Tax	1,895.95
SCHOOL: 69030	TV	154,361	LIBRARY	92.61	ALBERT PARKS/CEM	77.18	W Admin	18.95
JOHANNESBURG-LE	AV	252,200	MCCOA	150.99	COP-ISD GENERAL	39.40	Due	1,914.90
M.CODE:	SEV	252,200	MONT CO SHERIFF	154.36	COP-ISD SP ED	128.25	Intrst	
			MSU EXTENSION	38.59	COP-ISD EX SP ED	97.38	Total	
			ALBERT TWP OPER	100.79	F/A REAL,ALBERT FI	787.24		

PROP. ADDR: 4440 O'HARA RD RIVEST JAMES L & SHARON TRUST  
T29N R1E SEC 14 PAR # 11 COM AT CEN OF SEC AS POB, TH ERLY PO BOX 963  
1967.70 FT TO EXIST RD, TH SWRLY ON RD 629.82 FT, TH NWRLY LEWISTON MI 49756  
1727.20 FT TO POB

001-014-000-300-00 ----- 001-014-000-300-00 NO: 00328



CLASS: 401	PRE/MBT %	100	COUNTY ROADS	69.31	ALBERT ROADS	33.59	Tax	851.36
SCHOOL: 69030	TV	69,318	LIBRARY	41.59	ALBERT PARKS/CEM	34.65	W Admin	8.51
JOHANNESBURG-LE	AV	117,100	MCCOA	67.80	COP-ISD GENERAL	17.69	Due	859.87
M.CODE:	SEV	117,100	MONT CO SHERIFF	69.31	COP-ISD SP ED	57.59	Intrst	
			MSU EXTENSION	17.32	COP-ISD EX SP ED	43.73	Total	
			ALBERT TWP OPER	45.26	F/A REAL,ALBERT FI	353.52		

PROP. ADDR: 4435 O'HARA RD SCOTT KENNETH D  
T29N R1E SEC 14 PAR # 12 COM AT NE COR OF SE 1/4 AS POB TH S 4435 O'HARA RD  
532.75 FT TH WRLY 981.29 FT TO CTR OF EXIST RD TH NERLY 629.82 LEWISTON MI 49756  
FT ON RD TH E 658.42 FT TO POB

001-014-000-310-00 ----- 001-014-000-310-00 NO: 00329



CLASS: 402	PRE/MBT %	0	COUNTY ROADS	8.69	ALBERT ROADS	4.21	Tax	106.73
SCHOOL: 69030	TV	8,695	LIBRARY	5.21	ALBERT PARKS/CEM	4.34	W Admin	1.06
JOHANNESBURG-LE	AV	15,600	MCCOA	8.50	COP-ISD GENERAL	2.21	Due	107.79
M.CODE:	SEV	15,600	MONT CO SHERIFF	8.69	COP-ISD SP ED	7.22	Intrst	
			MSU EXTENSION	2.17	COP-ISD EX SP ED	5.48	Total	
			ALBERT TWP OPER	5.67	F/A REAL,ALBERT FI	44.34		

PROP. ADDR: PATTERSON JOHN J & ROBERTA L  
T29N R1E SEC 14 PAR 13 COM AT NE COR OF SE 1/4 TH S 532.75 FT 16449 CEDERAMA DR  
TO POB TH S 425 FT TH WRLY 1152.91 FT TO CTR OF EXISTING RD TH CLINTON MI 48038  
NERLY ON RD 470.64 FT TH E 981.29 FT TO POB

ALBERT TOWNSHIP  
Real & Personal Property  
Spec. Population: Ad Valorem+Special Acts

Parcel # Valuations Tax Heading Amount Tax Heading Amount --- Totals ---  
001-014-000-320-00 ----- 001-014-000-320-00 NO: 00330



CLASS: 401	PRE/MBT %	100	COUNTY ROADS	163.69	ALBERT ROADS	79.32	Tax	2,010.59
SCHOOL: 69030	TV	163,695	LIBRARY	98.21	ALBERT PARKS/CEM	81.84	W Admin	20.10
JOHANNESBURG-LE	AV	186,100	MCCOA	160.12	COP-ISD GENERAL	41.79	Due	2,030.69
M.CODE:	SEV	186,100	MONT CO SHERIFF	163.69	COP-ISD SP ED	136.01	Intrst	
			MSU EXTENSION	40.92	COP-ISD EX SP ED	103.27	Total	
			ALBERT TWP OPER	106.89	F/A REAL,ALBERT FI	834.84		

PROP. ADDR: 4275 O'HARA RD MILNE GERALD JR &  
T29N R1E SEC 14 PAR # 14 COM AT NE COR OF SE 1/4 TH S 957.75 PINKSTAFF JODY  
FT TO POB, TH S 385 FT, TH W 1151.59 FT TO CEN OF EXIST RD, TH 4275 O'HARA RD  
NWRLY ON RD 385.83 FT, TH E 1152.91 FT TO POB LEWISTON MI 49756

001-014-000-330-00 ----- 001-014-000-330-00 NO: 00331



CLASS: 402	PRE/MBT %	0	COUNTY ROADS	8.48	ALBERT ROADS	4.11	Tax	104.20
SCHOOL: 69030	TV	8,487	LIBRARY	5.09	ALBERT PARKS/CEM	4.24	W Admin	1.04
JOHANNESBURG-LE	AV	15,500	MCCOA	8.30	COP-ISD GENERAL	2.16	Due	105.24
M.CODE:	SEV	15,500	MONT CO SHERIFF	8.48	COP-ISD SP ED	7.05	Intrst	
			MSU EXTENSION	2.12	COP-ISD EX SP ED	5.35	Total	
			ALBERT TWP OPER	5.54	F/A REAL,ALBERT FI	43.28		

PROP. ADDR: KOWALSKI DON & ANN TRUST  
T29N R1E SEC 14 PAR # 15 COM AT SE COR OF SEC, TH N 905 FT AS 61398 WEDGEWOOD DR  
POB, TH SWRLY 1231.12 FT TO CEN OF EXIST. RD, TH NERLY ON RD WASHINGTON MI 48094-1578  
391.69 FT, TH E 1151.59 FT, TH S 380 FT TO POB

001-014-000-340-00 ----- 001-014-000-340-00 NO: 00332



CLASS: 402	PRE/MBT %	0	COUNTY ROADS	8.69	ALBERT ROADS	4.21	Tax	106.73
SCHOOL: 69030	TV	8,695	LIBRARY	5.21	ALBERT PARKS/CEM	4.34	W Admin	1.06
JOHANNESBURG-LE	AV	15,600	MCCOA	8.50	COP-ISD GENERAL	2.21	Due	107.79
M.CODE:	SEV	15,600	MONT CO SHERIFF	8.69	COP-ISD SP ED	7.22	Intrst	
			MSU EXTENSION	2.17	COP-ISD EX SP ED	5.48	Total	
			ALBERT TWP OPER	5.67	F/A REAL,ALBERT FI	44.34		

PROP. ADDR: PSINK STEVEN J  
T29N R1E SEC 14 PAR #16 COM AT SE COR OF SEC TH N 565 FT TO 2402 ROBINET DR  
POB TH NWRLY 1458.03 FT TO CTR OF EXIST RD TH NERLY 411.35 FT NATIONAL CITY MI 48748  
ON RD TH E 1231.12 FT TH S 340 FT TO POB

ALBERT TOWNSHIP  
Real & Personal Property  
Spec. Population: Ad Valorem+Special Acts

Parcel # Valuations Tax Heading Amount Tax Heading Amount --- Totals ---  
001-014-000-350-00 ----- 001-014-000-350-00 NO: 00333



CLASS	PRE/MBT %	Valuations	Tax Heading	Amount	Tax Heading	Amount		Totals
401	100	100	COUNTY ROADS	53.50	ALBERT ROADS	25.92	Tax	657.11
69030	TV	53,503	LIBRARY	32.10	ALBERT PARKS/CEM	26.75	W Admin	6.57
JOHANNESBURG-LE	AV	89,300	MCCOA	52.33	COP-ISD GENERAL	13.65	Due	663.68
M.CODE:	SEV	89,300	MONT CO SHERIFF	53.50	COP-ISD SP ED	44.45	Intrst	
			MSU EXTENSION	13.37	COP-ISD EX SP ED	33.75	Total	
			ALBERT TWP OPER	34.93	F/A REAL,ALBERT FI	272.86		

PROP. ADDR: 3920 PARTRIDGE LN BETOSKI DOUGLAS & HARBRON SHAYNE  
T29N R1E SEC 14 PAR 17B COM AT SE COR OF SEC TH N 275 FT TH N 3920 PARTRIDGE LN  
290 FT TH W 753 FT TO POB TH W 705.03 FT TH SWRLY ON RD 332.97 LEWISTON MI 49756  
FT TH E 865.09 FT TH N 290 FT TO POB

001-014-000-350-01 ----- 001-014-000-350-01 NO: 00334



CLASS	PRE/MBT %	Valuations	Tax Heading	Amount	Tax Heading	Amount		Totals
401	100	100	COUNTY ROADS	51.48	ALBERT ROADS	24.94	Tax	632.28
69030	TV	51,482	LIBRARY	30.88	ALBERT PARKS/CEM	25.74	W Admin	6.32
JOHANNESBURG-LE	AV	90,800	MCCOA	50.35	COP-ISD GENERAL	13.14	Due	638.60
M.CODE:	COREL SEV	90,800	MONT CO SHERIFF	51.48	COP-ISD SP ED	42.77	Intrst	
			MSU EXTENSION	12.87	COP-ISD EX SP ED	32.47	Total	
			ALBERT TWP OPER	33.61	F/A REAL,ALBERT FI	262.55		

PROP. ADDR: 4080 PARTRIDGE LN MCKINSTRY TRACI L & JEFFREY A  
T29N R1E SEC 14 PAR 17A COM SE COR OF SEC TH N 275 FT TO POB 4080 PARTRIDGE LN  
TH N 290 FT TH W 753 FT TH S 290 FT TH E 753 FT TO POB LEWISTON MI 49756

001-014-000-360-00 ----- 001-014-000-360-00 NO: 00335



CLASS	PRE/MBT %	Valuations	Tax Heading	Amount	Tax Heading	Amount		Totals
401	100	100	COUNTY ROADS	30.40	ALBERT ROADS	14.73	Tax	373.44
69030	TV	30,408	LIBRARY	18.24	ALBERT PARKS/CEM	15.20	W Admin	3.73
JOHANNESBURG-LE	AV	52,400	MCCOA	29.74	COP-ISD GENERAL	7.76	Due	377.17
M.CODE:	SEV	52,400	MONT CO SHERIFF	30.40	COP-ISD SP ED	25.26	Intrst	
			MSU EXTENSION	7.60	COP-ISD EX SP ED	19.18	Total	
			ALBERT TWP OPER	19.85	F/A REAL,ALBERT FI	155.08		

PROP. ADDR: 5786 WILLOWAY DR MATTHEWS ARTHUR D & KATHLEEN F  
T29N R1E SEC 14 COM AT SE COR OF SEC TH W 1292.4 FT TO POB TH 5786 WILLOWAY DR  
CONT W 463.8 FT TO CEN OF RD TH NERLY ALG RD 308.64 FT TH E LEWISTON MI 49756  
351.26 FT TH S 5 DEG W 276.37 FT TO POB

ALBERT TOWNSHIP  
Real & Personal Property  
Spec. Population: Ad Valorem+Special Acts

Parcel # Valuations Tax Heading Amount Tax Heading Amount --- Totals ---  
001-014-000-360-01 ----- 001-014-000-360-01 NO: 00336



CLASS	PRE/MBT %	Valuations	Tax Heading	Amount	Tax Heading	Amount		Totals
402		100	COUNTY ROADS	8.05	ALBERT ROADS	3.90	Tax	98.88
69030	TV	8,055	LIBRARY	4.83	ALBERT PARKS/CEM	4.02	W Admin	0.98
	AV	11,700	MCCOA	7.87	COP-ISD GENERAL	2.05	Due	99.86
	SEV	11,700	MONT CO SHERIFF	8.05	COP-ISD SP ED	6.69	Intrst	
			MSU EXTENSION	2.01	COP-ISD EX SP ED	5.08	Total	
			ALBERT TWP OPER	5.25	F/A REAL,ALBERT FI	41.08		

PROP. ADDR: 3945 PARTRIDGE LN BISKNER JOSEPH E AND JANICE A, LE  
 T29N R1E SEC 14 COM AT SE COR OF SEC AS POB TH N 275 FT TH W 5850 GRANDVIEW RD  
 793 FT ALG CN OF RD TH S 275 FT TH E 793 FT TO POB ALSO A LEWISTON MI 49756  
 PARCEL DESC AS COM AT SE COR OF SEC TH W 793 FT TO POB TH N  
 275 FT TH W 473.83 FT TH S 5 DEG W 276.37 FT TH E 499.4 FT TO  
 POB PARCELS 18A & 18 B

001-015-000-010-01 ----- 001-015-000-010-01 NO: 00337



CLASS	PRE/MBT %	Valuations	Tax Heading	Amount	Tax Heading	Amount		Totals
402		0	COUNTY ROADS	12.49	ALBERT ROADS	6.05	Tax	153.41
69030	TV	12,495	LIBRARY	7.49	ALBERT PARKS/CEM	6.24	W Admin	1.53
	AV	15,100	MCCOA	12.22	COP-ISD GENERAL	3.18	Due	154.94
	SEV	15,100	MONT CO SHERIFF	12.49	COP-ISD SP ED	10.38	Intrst	
			MSU EXTENSION	3.12	COP-ISD EX SP ED	7.88	Total	
			ALBERT TWP OPER	8.15	F/A REAL,ALBERT FI	63.72		

PROP. ADDR: CO RD 491 MUNROE BRETT  
 T29N R1E SEC 15 N 1/2 OF N 1/2 OF NE 1/4 OF NE 1/4 (2006 SPLIT 3334 VALLEY RISE DR  
 FROM 001-015-010-00) PARC 1 HOLLY MI 48442

001-015-000-010-02 ----- 001-015-000-010-02 NO: 00338



CLASS	PRE/MBT %	Valuations	Tax Heading	Amount	Tax Heading	Amount		Totals
402		0	COUNTY ROADS	11.46	ALBERT ROADS	5.55	Tax	140.76
69030	TV	11,466	LIBRARY	6.87	ALBERT PARKS/CEM	5.73	W Admin	1.40
	AV	15,100	MCCOA	11.21	COP-ISD GENERAL	2.92	Due	142.16
	SEV	15,100	MONT CO SHERIFF	11.46	COP-ISD SP ED	9.52	Intrst	
			MSU EXTENSION	2.86	COP-ISD EX SP ED	7.23	Total	
			ALBERT TWP OPER	7.48	F/A REAL,ALBERT FI	58.47		

PROP. ADDR: CO RD 491 MUNROE ROBERT C & ANGELA  
 T29N R1E SEC 15 S 1/2 OF N 1/2 OF NE 1/4 OF NE 1/4 (2006 SPLIT 13152 CHESTNUT ST  
 FROM 001-015-010-00) PARC 2 SOUTHGATE MI 48195



ALBERT TOWNSHIP  
Real & Personal Property  
Spec. Population: Ad Valorem+Special Acts

Parcel # Valuations Tax Heading Amount Tax Heading Amount --- Totals ---  
001-015-000-010-03 ----- 001-015-000-010-03 NO: 00339



CLASS: 402	PRE/MBT %	0	COUNTY ROADS	11.57	ALBERT ROADS	5.60	Tax	142.11
SCHOOL: 69030	TV	11,576	LIBRARY	6.94	ALBERT PARKS/CEM	5.78	W Admin	1.42
JOHANNESBURG-LE	AV	15,100	MCCOA	11.32	COP-ISD GENERAL	2.95	Due	143.53
M.CODE: SEV		15,100	MONT CO SHERIFF	11.57	COP-ISD SP ED	9.61	Intrst	
			MSU EXTENSION	2.89	COP-ISD EX SP ED	7.30	Total	
			ALBERT TWP OPER	7.55	F/A REAL,ALBERT FI	59.03		

PROP. ADDR: CO RD 491  
T29N R1E SEC 15 N 1/2 OF S 1/2 OF NE 1/4 OF NE 1/4 (2006 SPLIT  
FROM 001-015-010-00) PARC 3  
MUNROE ROBERT C & ANGELA  
13152 CHESTNUT ST  
SOUTHGATE MI 48195

001-015-000-010-04 ----- 001-015-000-010-04 NO: 00340



CLASS: 402	PRE/MBT %	0	COUNTY ROADS	11.57	ALBERT ROADS	5.60	Tax	142.11
SCHOOL: 69030	TV	11,576	LIBRARY	6.94	ALBERT PARKS/CEM	5.78	W Admin	1.42
JOHANNESBURG-LE	AV	15,100	MCCOA	11.32	COP-ISD GENERAL	2.95	Due	143.53
M.CODE: SEV		15,100	MONT CO SHERIFF	11.57	COP-ISD SP ED	9.61	Intrst	
			MSU EXTENSION	2.89	COP-ISD EX SP ED	7.30	Total	
			ALBERT TWP OPER	7.55	F/A REAL,ALBERT FI	59.03		

PROP. ADDR: CO RD 491  
T29N R1E SEC 15 S 1/2 OF S 1/2 OF NE 1/4 OF NE 1/4 (2006 SPLIT  
FROM 001-015-010-00) PARC 4  
MUNROE ROBERT C & ANGELA  
13152 CHESTNUT ST  
SOUTHGATE MI 48195

001-015-000-010-05 ----- 001-015-000-010-05 NO: 00341



CLASS: 402	PRE/MBT %	100	COUNTY ROADS	6.82	ALBERT ROADS	3.30	Tax	83.77
SCHOOL: 69030	TV	6,825	LIBRARY	4.09	ALBERT PARKS/CEM	3.41	W Admin	0.83
JOHANNESBURG-LE	AV	8,200	MCCOA	6.67	COP-ISD GENERAL	1.74	Due	84.60
M.CODE: SEV		8,200	MONT CO SHERIFF	6.82	COP-ISD SP ED	5.67	Intrst	
			MSU EXTENSION	1.70	COP-ISD EX SP ED	4.30	Total	
			ALBERT TWP OPER	4.45	F/A REAL,ALBERT FI	34.80		

PROP. ADDR:  
T29N R1E SEC 15 W 1/2 OF W 1/2 OF N 1/2 OF SE 1/4 OF NE 1/4  
(2006 SPLIT FROM 001-015-010-00) PARC 5  
SEBES DALE M & PAULINE  
4842 BRECKENRIDGE  
LEWISTON MI 49756

001-015-000-010-06 ----- 001-015-000-010-06 NO: 00342



CLASS: 401	PRE/MBT %	100	COUNTY ROADS	80.37	ALBERT ROADS	38.94	Tax	987.12
SCHOOL: 69030	TV	80,370	LIBRARY	48.22	ALBERT PARKS/CEM	40.18	W Admin	9.87
JOHANNESBURG-LE	AV	130,400	MCCOA	78.61	COP-ISD GENERAL	20.51	Due	996.99
M.CODE: COREL	SEV	130,400	MONT CO SHERIFF	80.37	COP-ISD SP ED	66.77	Intrst	
			MSU EXTENSION	20.09	COP-ISD EX SP ED	50.70	Total	
			ALBERT TWP OPER	52.48	F/A REAL,ALBERT FI	409.88		

PROP. ADDR: 4842 BRECKENRIDGE RD  
T29N R1E SEC 15 E 1/2 OF W 1/2 OF N 1/2 OF SE 1/4 OF NE 1/4  
PARC 6  
SEBES DALE M SR & PAULINE M  
4842 BRECKENRIDGE RD  
LEWISTON MI 49756

ALBERT TOWNSHIP  
Real & Personal Property  
Spec. Population: Ad Valorem+Special Acts

Parcel # Valuations Tax Heading Amount Tax Heading Amount --- Totals ---  
001-015-000-010-07 ----- 001-015-000-010-07 NO: 00343



CLASS: 402	PRE/MBT %	0	COUNTY ROADS	10.96	ALBERT ROADS	5.31	Tax	134.63
SCHOOL: 69030	TV	10,965	LIBRARY	6.57	ALBERT PARKS/CEM	5.48	W Admin	1.34
JOHANNESBURG-LE	AV	15,100	MCCOA	10.72	COP-ISD GENERAL	2.79	Due	135.97
M.CODE:	SEV	15,100	MONT CO SHERIFF	10.96	COP-ISD SP ED	9.11	Intrst	
			MSU EXTENSION	2.74	COP-ISD EX SP ED	6.91	Total	
			ALBERT TWP OPER	7.16	F/A REAL,ALBERT FI	55.92		

PROP. ADDR: LAPOINTE DALE A  
T29N R1E SEC 15 E 1/2 OF N 1/2 OF SE 1/4 OF NE 1/4 (2006 SPLIT 10763 COUNTY RD 612  
FROM 001-015-010-00) PARC 7 LEWISTON MI 49756

001-015-000-010-08 ----- 001-015-000-010-08 NO: 00344



CLASS: 402	PRE/MBT %	0	COUNTY ROADS	12.49	ALBERT ROADS	6.05	Tax	153.41
SCHOOL: 69030	TV	12,495	LIBRARY	7.49	ALBERT PARKS/CEM	6.24	W Admin	1.53
JOHANNESBURG-LE	AV	15,100	MCCOA	12.22	COP-ISD GENERAL	3.18	Due	154.94
M.CODE:	SEV	15,100	MONT CO SHERIFF	12.49	COP-ISD SP ED	10.38	Intrst	
			MSU EXTENSION	3.12	COP-ISD EX SP ED	7.88	Total	
			ALBERT TWP OPER	8.15	F/A REAL,ALBERT FI	63.72		

PROP. ADDR: LEWIS RICKY & NADDA H/W  
T29N R1E SEC 15 E 1/2 OF S 1/2 OF SE 1/4 OF NE 1/4 (2006 SPLIT 790 BLOOMFIELD VILLAGE BLVD UNIT H  
FROM 001-015-010-00) PARC 8 AUBURN HILLS MI 48326


001-015-000-010-09 ----- 001-015-000-010-09 NO: 00345



CLASS: 402	PRE/MBT %	0	COUNTY ROADS	6.61	ALBERT ROADS	3.20	Tax	81.18
SCHOOL: 69030	TV	6,615	LIBRARY	3.96	ALBERT PARKS/CEM	3.30	W Admin	0.81
JOHANNESBURG-LE	AV	8,200	MCCOA	6.47	COP-ISD GENERAL	1.68	Due	81.99
M.CODE:	SEV	8,200	MONT CO SHERIFF	6.61	COP-ISD SP ED	5.49	Intrst	
			MSU EXTENSION	1.65	COP-ISD EX SP ED	4.17	Total	
			ALBERT TWP OPER	4.31	F/A REAL,ALBERT FI	33.73		

PROP. ADDR: LEWIS RICK & NADDA  
T29N R1E SEC 15 E 1/2 OF W 1/2 OF S 1/2 OF SE 1/4 OF NE 1/4 790 BLOOMFIELD VILLAGE BLVD UNIT H  
(2006 SPLIT FROM 001-015-010-00) PARC 9 AUBURN HILLS MI 48326

001-015-000-010-10 ----- 001-015-000-010-10 NO: 00346



CLASS: 401	PRE/MBT %	0	COUNTY ROADS	20.71	ALBERT ROADS	10.03	Tax	254.36
SCHOOL: 69030	TV	20,715	LIBRARY	12.42	ALBERT PARKS/CEM	10.35	W Admin	2.54
JOHANNESBURG-LE	AV	23,000	MCCOA	20.26	COP-ISD GENERAL	5.28	Due	256.90
M.CODE:	SEV	23,000	MONT CO SHERIFF	20.71	COP-ISD SP ED	17.21	Intrst	
			MSU EXTENSION	5.17	COP-ISD EX SP ED	13.06	Total	
			ALBERT TWP OPER	13.52	F/A REAL,ALBERT FI	105.64		

PROP. ADDR: 4785 BRECKENRIDGE RD LEWIS RICKY & NADDA H/W  
T29N R1E SEC 15 W 1/2 OF W 1/2 OF S 1/2 OF SE 1/4 OF NE 1/4 790 BLOOMFIELD VILLAGE BLVD UNIT H  
(2006 SPLIT FROM 001-015-010-00) PARC 10 AUBURN HILLS MI 48326

ALBERT TOWNSHIP  
Real & Personal Property  
Spec. Population: Ad Valorem+Special Acts

Parcel # Valuations Tax Heading Amount Tax Heading Amount --- Totals ---  
001-015-000-010-11 ----- 001-015-000-010-11 NO: 00347



CLASS	PRE/MBT %	Valuations	Tax Heading	Amount	Tax Heading	Amount	Tax	Totals
401		100	COUNTY ROADS	79.88	ALBERT ROADS	38.71		981.19
SCHOOL: 69030	TV	79,888	LIBRARY	47.93	ALBERT PARKS/CEM	39.94	W Admin	9.81
JOHANNESBURG-LE	AV	145,500	MCCOA	78.14	COP-ISD GENERAL	20.39	Due	991.00
M.CODE: COREL	SEV	145,500	MONT CO SHERIFF	79.88	COP-ISD SP ED	66.37	Intrst	
			MSU EXTENSION	19.97	COP-ISD EX SP ED	50.40	Total	
			ALBERT TWP OPER	52.16	F/A REAL,ALBERT FI	407.42		

PROP. ADDR: 4719 BRECKENRIDGE RD KIRT EDWARD A & DEBRA  
OWNER.....: KIRT EDWARD A & DEBRA P O BOX 194  
T29N R1E SEC 15 E 1/2 OF E 1/2 OF S 1/2 OF SW 1/4 OF NE 1/4 LEWISTON MI 49756  
(2006 SPLIT FROM 001-015-010-00)

001-015-000-010-12 ----- 001-015-000-010-12 NO: 00348



CLASS	PRE/MBT %	Valuations	Tax Heading	Amount	Tax Heading	Amount	Tax	Totals
402		0	COUNTY ROADS	6.82	ALBERT ROADS	3.30		83.77
SCHOOL: 69030	TV	6,825	LIBRARY	4.09	ALBERT PARKS/CEM	3.41	W Admin	0.83
JOHANNESBURG-LE	AV	8,200	MCCOA	6.67	COP-ISD GENERAL	1.74	Due	84.60
M.CODE:	SEV	8,200	MONT CO SHERIFF	6.82	COP-ISD SP ED	5.67	Intrst	
			MSU EXTENSION	1.70	COP-ISD EX SP ED	4.30	Total	
			ALBERT TWP OPER	4.45	F/A REAL,ALBERT FI	34.80		

PROP. ADDR: 4663 BRECKENRIDGE RD SMITH DOUG  
T29N R1E SEC 15 W 1/2 OF E 1/2 OF S 1/2 OF SW 1/4 OF NE 1/4 3313 PLEASANTVIEW DR  
(2006 SPLIT FROM 001-015-010-00) PARC 12 LEWISTON MI 49756

001-015-000-010-13 ----- 001-015-000-010-13 NO: 00349



CLASS	PRE/MBT %	Valuations	Tax Heading	Amount	Tax Heading	Amount	Tax	Totals
402		0	COUNTY ROADS	11.57	ALBERT ROADS	5.60		142.11
SCHOOL: 69030	TV	11,576	LIBRARY	6.94	ALBERT PARKS/CEM	5.78	W Admin	1.42
JOHANNESBURG-LE	AV	15,100	MCCOA	11.32	COP-ISD GENERAL	2.95	Due	143.53
M.CODE:	SEV	15,100	MONT CO SHERIFF	11.57	COP-ISD SP ED	9.61	Intrst	
			MSU EXTENSION	2.89	COP-ISD EX SP ED	7.30	Total	
			ALBERT TWP OPER	7.55	F/A REAL,ALBERT FI	59.03		

PROP. ADDR: SHORT DAVID M  
T29N R1E SEC 15 W 1/2 OF S 1/2 OF SW 1/4 OF NE 1/4 (2006 SPLIT PO BOX 61  
FROM 001-015-010-00) PARC 13 JOHANNESBURG MI 49751

ALBERT TOWNSHIP  
Real & Personal Property  
Spec. Population: Ad Valorem+Special Acts

Parcel # Valuations Tax Heading Amount Tax Heading Amount --- Totals ---  
001-015-000-010-14 ----- 001-015-000-010-14 NO: 00350



CLASS	PRE/MBT %	Valuations	Tax Heading	Amount	Tax Heading	Amount		Totals
402		100	COUNTY ROADS	10.96	ALBERT ROADS	5.31	Tax	134.63
SCHOOL: 69030	TV	10,965	LIBRARY	6.57	ALBERT PARKS/CEM	5.48	W Admin	1.34
JOHANNESBURG-LE	AV	15,100	MCCOA	10.72	COP-ISD GENERAL	2.79	Due	135.97
M.CODE: SEV		15,100	MONT CO SHERIFF	10.96	COP-ISD SP ED	9.11	Intrst	
			MSU EXTENSION	2.74	COP-ISD EX SP ED	6.91	Total	
			ALBERT TWP OPER	7.16	F/A REAL,ALBERT FI	55.92		

PROP. ADDR: KIRT EDWARD A & DEBRA  
OWNER.....: KIRT EDWARD A & DEBRA PO BOX 194  
T29N R1E SEC 15 S 1/2 OF N 1/2 OF SW 1/4 OF NE 1/4 (2006 SPLIT LEWISTON MI 49756  
FROM 001-015-010-00) PARC 14

001-015-000-010-15 ----- 001-015-000-010-15 NO: 00351



CLASS	PRE/MBT %	Valuations	Tax Heading	Amount	Tax Heading	Amount		Totals
402		0	COUNTY ROADS	11.57	ALBERT ROADS	5.60	Tax	142.11
SCHOOL: 69030	TV	11,576	LIBRARY	6.94	ALBERT PARKS/CEM	5.78	W Admin	1.42
JOHANNESBURG-LE	AV	15,100	MCCOA	11.32	COP-ISD GENERAL	2.95	Due	143.53
M.CODE: SEV		15,100	MONT CO SHERIFF	11.57	COP-ISD SP ED	9.61	Intrst	
			MSU EXTENSION	2.89	COP-ISD EX SP ED	7.30	Total	
			ALBERT TWP OPER	7.55	F/A REAL,ALBERT FI	59.03		

PROP. ADDR: LINSEA LINDA  
T29N R1E SEC 15 N 1/2 OF N 1/2 OF SW 1/4 OF NE 1/4 (2006 SPLIT 41275 OLD MICHIGAN TRLR 1A  
FROM 001-015-010-00) PARC 15 CANTON MI 48188

001-015-000-010-16 ----- 001-015-000-010-16 NO: 00352



CLASS	PRE/MBT %	Valuations	Tax Heading	Amount	Tax Heading	Amount		Totals
402		0	COUNTY ROADS	11.57	ALBERT ROADS	5.60	Tax	142.11
SCHOOL: 69030	TV	11,576	LIBRARY	6.94	ALBERT PARKS/CEM	5.78	W Admin	1.42
JOHANNESBURG-LE	AV	15,100	MCCOA	11.32	COP-ISD GENERAL	2.95	Due	143.53
M.CODE: SEV		15,100	MONT CO SHERIFF	11.57	COP-ISD SP ED	9.61	Intrst	
			MSU EXTENSION	2.89	COP-ISD EX SP ED	7.30	Total	
			ALBERT TWP OPER	7.55	F/A REAL,ALBERT FI	59.03		

PROP. ADDR: 4698 BRECKENRIDGE RD LINSEA GARY J  
T29N R1E SEC 15 S 1/2 OF S 1/2 OF NW 1/4 OF NE 1/4 (2006 SPLIT 41275 OLD MICHIGAN AVE #13  
FROM 001-015-010-00) PARC 16 CANTON MI 48188

ALBERT TOWNSHIP  
Real & Personal Property  
Spec. Population: Ad Valorem+Special Acts

Parcel # Valuations Tax Heading Amount Tax Heading Amount --- Totals ---  
001-015-000-010-17 ----- 001-015-000-010-17 NO: 00353



CLASS	PRE/MBT %	Valuations	Tax Heading	Amount	Tax Heading	Amount		Totals
402	0		COUNTY ROADS	12.49	ALBERT ROADS	6.05	Tax	153.41
SCHOOL: 69030	TV	12,495	LIBRARY	7.49	ALBERT PARKS/CEM	6.24	W Admin	1.53
JOHANNESBURG-LE	AV	15,100	MCCOA	12.22	COP-ISD GENERAL	3.18	Due	154.94
M.CODE: SEV	15,100		MONT CO SHERIFF	12.49	COP-ISD SP ED	10.38	Intrst	
			MSU EXTENSION	3.12	COP-ISD EX SP ED	7.88	Total	
			ALBERT TWP OPER	8.15	F/A REAL,ALBERT FI	63.72		

PROP. ADDR: LINSEA GARY  
T29N R1E SEC 15 N 1/2 OF S 1/2 OF NW 1/4 OF NE 1/4 (2006 SPLIT) 41275 OLD MICHIGAN AVE #13  
FROM 001-015-010-00) PARC 17 CANTON MI 48188

001-015-000-010-18 ----- 001-015-000-010-18 NO: 00354



CLASS	PRE/MBT %	Valuations	Tax Heading	Amount	Tax Heading	Amount		Totals
402	0		COUNTY ROADS	12.49	ALBERT ROADS	6.05	Tax	153.41
SCHOOL: 69030	TV	12,495	LIBRARY	7.49	ALBERT PARKS/CEM	6.24	W Admin	1.53
JOHANNESBURG-LE	AV	15,100	MCCOA	12.22	COP-ISD GENERAL	3.18	Due	154.94
M.CODE: SEV	15,100		MONT CO SHERIFF	12.49	COP-ISD SP ED	10.38	Intrst	
			MSU EXTENSION	3.12	COP-ISD EX SP ED	7.88	Total	
			ALBERT TWP OPER	8.15	F/A REAL,ALBERT FI	63.72		

PROP. ADDR: MUNROE SHAUN  
T29N R1E SEC 15 S 1/2 OF N 1/2 OF NW 1/4 OF NE 1/4 (2006 SPLIT) 8750 JACKSON  
FROM 001-015-010-00) PARC 18 TAYLOR MI 48180

001-015-000-010-19 ----- 001-015-000-010-19 NO: 00355



CLASS	PRE/MBT %	Valuations	Tax Heading	Amount	Tax Heading	Amount		Totals
402	0		COUNTY ROADS	11.46	ALBERT ROADS	5.55	Tax	140.76
SCHOOL: 69030	TV	11,466	LIBRARY	6.87	ALBERT PARKS/CEM	5.73	W Admin	1.40
JOHANNESBURG-LE	AV	15,100	MCCOA	11.21	COP-ISD GENERAL	2.92	Due	142.16
M.CODE: SEV	15,100		MONT CO SHERIFF	11.46	COP-ISD SP ED	9.52	Intrst	
			MSU EXTENSION	2.86	COP-ISD EX SP ED	7.23	Total	
			ALBERT TWP OPER	7.48	F/A REAL,ALBERT FI	58.47		

PROP. ADDR: 4948 BRECKENRIDGE RD MUNROE SHAUN & MEGAN H/W  
T29N R1E SEC 15 N 1/2 OF N 1/2 OF NW 1/4 OF NE 1/4 (2006 SPLIT) 8750 JACKSON  
FROM 001-015-010-00) PARC 19 TAYLOR MI 48180

ALBERT TOWNSHIP  
Real & Personal Property  
Spec. Population: Ad Valorem+Special Acts

Parcel # Valuations Tax Heading Amount Tax Heading Amount --- Totals ---  
001-015-000-020-00 ----- 001-015-000-020-00 NO:



CLASS	PRE/MBT %	Valuations	Tax Heading	Amount	Tax Heading	Amount		Totals
402		0	COUNTY ROADS	0.00	ALBERT ROADS	0.00	Tax	0.00
SCHOOL: 69030	TV	0	LIBRARY	0.00	ALBERT PARKS/CEM	0.00	W Admin	0.00
JOHANNESBURG-LE	AV	0	MCCOA	0.00	COP-ISD GENERAL	0.00	Due	0.00
M.CODE: SEV		0	MONT CO SHERIFF	0.00	COP-ISD SP ED	0.00	Intrst	
			MSU EXTENSION	0.00	COP-ISD EX SP ED	0.00	Total	
			ALBERT TWP OPER	0.00	F/A REAL,ALBERT FI	0.00		

PROP. ADDR: STATE OF MICHIGAN  
T29N R1E SEC 15 NE 1/4 OF NW 1/4 DNR REAL ESTATE DIVISION  
PO BOX 30028  
LANSING MI 48909

001-015-000-030-00 ----- 001-015-000-030-00 NO:



CLASS	PRE/MBT %	Valuations	Tax Heading	Amount	Tax Heading	Amount		Totals
402		0	COUNTY ROADS	0.00	ALBERT ROADS	0.00	Tax	0.00
SCHOOL: 69030	TV	0	LIBRARY	0.00	ALBERT PARKS/CEM	0.00	W Admin	0.00
JOHANNESBURG-LE	AV	0	MCCOA	0.00	COP-ISD GENERAL	0.00	Due	0.00
M.CODE: SEV		0	MONT CO SHERIFF	0.00	COP-ISD SP ED	0.00	Intrst	
			MSU EXTENSION	0.00	COP-ISD EX SP ED	0.00	Total	
			ALBERT TWP OPER	0.00	F/A REAL,ALBERT FI	0.00		

PROP. ADDR: STATE OF MICHIGAN  
T29N R1E SEC 15 W 1/2 OF NW 1/4 DNR REAL ESTATE DIVISION  
PO BOX 30028  
LANSING MI 48909

001-015-000-035-00 ----- 001-015-000-035-00 NO: 00356



CLASS	PRE/MBT %	Valuations	Tax Heading	Amount	Tax Heading	Amount		Totals
401		0	COUNTY ROADS	43.89	ALBERT ROADS	21.26	Tax	539.06
SCHOOL: 69030	TV	43,891	LIBRARY	26.33	ALBERT PARKS/CEM	21.94	W Admin	5.39
JOHANNESBURG-LE	AV	63,200	MCCOA	42.93	COP-ISD GENERAL	11.20	Due	544.45
M.CODE: SEV		63,200	MONT CO SHERIFF	43.89	COP-ISD SP ED	36.46	Intrst	
			MSU EXTENSION	10.97	COP-ISD EX SP ED	27.69	Total	
			ALBERT TWP OPER	28.66	F/A REAL,ALBERT FI	223.84		

PROP. ADDR: 4686 SACHS DR KING JR LESLIE W  
T29N R1E SEC 15 NW¼ OF SE¼ OF NW¼ AND NE¼ OF SE¼ OF NW¼ 3182 WATSON RD  
PCLS 17 & 18 MARLETTE MI 48453

ALBERT TOWNSHIP  
Real & Personal Property  
Spec. Population: Ad Valorem+Special Acts

Parcel # Valuations Tax Heading Amount Tax Heading Amount --- Totals ---  
001-015-000-040-01 ----- 001-015-000-040-01 NO: 00357



CLASS: 401	PRE/MBT %	100	COUNTY ROADS	72.10	ALBERT ROADS	34.94	Tax	885.59
SCHOOL: 69030	TV	72,103	LIBRARY	43.26	ALBERT PARKS/CEM	36.05	W Admin	8.85
JOHANNESBURG-LE	AV	113,500	MCCOA	70.53	COP-ISD GENERAL	18.40	Due	894.44
M.CODE:	SEV	113,500	MONT CO SHERIFF	72.10	COP-ISD SP ED	59.91	Intrst	
			MSU EXTENSION	18.02	COP-ISD EX SP ED	45.48	Total	
			ALBERT TWP OPER	47.08	F/A REAL,ALBERT FI	367.72		

PROP. ADDR: 4500 SACHS DR MCCLINTON ROBERT & SHERLYNN  
T29N R1E SEC 15 NW 1/4 OF NE 1/4 OF SW 1/4 AND SW 1/4 OF SE  
1/4 OF NW 1/4 PARCELS 13 & 16 4500 SACHS DR  
LEWISTON MI 49756

001-015-000-040-02 ----- 001-015-000-040-02 NO: 00358



CLASS: 401	PRE/MBT %	0	COUNTY ROADS	47.94	ALBERT ROADS	23.23	Tax	588.80
SCHOOL: 69030	TV	47,940	LIBRARY	28.76	ALBERT PARKS/CEM	23.97	W Admin	5.88
JOHANNESBURG-LE	AV	83,100	MCCOA	46.89	COP-ISD GENERAL	12.23	Due	594.68
M.CODE:	SEV	83,100	MONT CO SHERIFF	47.94	COP-ISD SP ED	39.83	Intrst	
			MSU EXTENSION	11.98	COP-ISD EX SP ED	30.24	Total	
			ALBERT TWP OPER	31.30	F/A REAL,ALBERT FI	244.49		

PROP. ADDR: 4600 SACHS DR KOZELLY CABIN LLC  
T29N R1E SEC 15 N 1/2 OF SE 1/4 OF NW 1/4 PARC 10 W SHARLEAR DR  
15-A 2001 SPLIT FROM 001-015-000-040-00 ESSEXVILLE MI 48732

001-015-000-040-03 ----- 001-015-000-040-03 NO: 00359



CLASS: 401	PRE/MBT %	0	COUNTY ROADS	28.20	ALBERT ROADS	13.66	Tax	346.38
SCHOOL: 69030	TV	28,204	LIBRARY	16.92	ALBERT PARKS/CEM	14.10	W Admin	3.46
JOHANNESBURG-LE	AV	46,700	MCCOA	27.58	COP-ISD GENERAL	7.20	Due	349.84
M.CODE:	SEV	46,700	MONT CO SHERIFF	28.20	COP-ISD SP ED	23.43	Intrst	
			MSU EXTENSION	7.05	COP-ISD EX SP ED	17.79	Total	
			ALBERT TWP OPER	18.41	F/A REAL,ALBERT FI	143.84		

PROP. ADDR: 4554 SACHS DR LIBERATORE TERESA D  
T29N R1E SEC 15 S½ OF SE 1/4 OF SE1/4 OF NW1/4 PCL 15B 544 MABLE RD  
MARINE CITY MI 48039

001-015-000-045-01 ----- 001-015-000-045-01 NO: 00360



CLASS: 402	PRE/MBT %	0	COUNTY ROADS	11.57	ALBERT ROADS	5.60	Tax	142.11
SCHOOL: 69030	TV	11,576	LIBRARY	6.94	ALBERT PARKS/CEM	5.78	W Admin	1.42
JOHANNESBURG-LE	AV	15,200	MCCOA	11.32	COP-ISD GENERAL	2.95	Due	143.53
M.CODE:	SEV	15,200	MONT CO SHERIFF	11.57	COP-ISD SP ED	9.61	Intrst	
			MSU EXTENSION	2.89	COP-ISD EX SP ED	7.30	Total	
			ALBERT TWP OPER	7.55	F/A REAL,ALBERT FI	59.03		

PROP. ADDR: CLARK TODD  
T29N R1E SEC 15 SE 1/4 OF NE 1/4 OF SW 1/4 1998 SPLIT FROM 4072 SAMANTHA DRIVE  
001-015-000-045-00 BRITTON MI 49229

ALBERT TOWNSHIP  
Real & Personal Property  
Spec. Population: Ad Valorem+Special Acts

Parcel # Valuations Tax Heading Amount Tax Heading Amount --- Totals ---  
001-015-000-045-02 ----- 001-015-000-045-02 NO: 00361



CLASS	PRE/MBT %	Valuations	Tax Heading	Amount	Tax Heading	Amount		Totals
401		100	COUNTY ROADS	73.87	ALBERT ROADS	35.79	Tax	907.30
SCHOOL: 69030	TV	73,872	LIBRARY	44.32	ALBERT PARKS/CEM	36.93	W Admin	9.07
JOHANNESBURG-LE	AV	129,800	MCCOA	72.26	COP-ISD GENERAL	18.85	Due	916.37
M.CODE: SEV		129,800	MONT CO SHERIFF	73.87	COP-ISD SP ED	61.38	Intrst	
			MSU EXTENSION	18.46	COP-ISD EX SP ED	46.60	Total	
			ALBERT TWP OPER	48.23	F/A REAL,ALBERT FI	376.74		

PROP. ADDR: 4497 SACHS DR REIF DAVID A  
T29N R1E SEC 15 NE 1/4 OF NE 1/4 OF SW 1/4. 1998 SPLIT FROM 4497 SACHS DRIVE  
001-015-000-045-00 LEWISTON MI 49756

001-015-000-050-00 ----- 001-015-000-050-00 NO: 00362



CLASS	PRE/MBT %	Valuations	Tax Heading	Amount	Tax Heading	Amount		Totals
401		0	COUNTY ROADS	61.78	ALBERT ROADS	29.94	Tax	758.85
SCHOOL: 69030	TV	61,785	LIBRARY	37.07	ALBERT PARKS/CEM	30.89	W Admin	7.58
JOHANNESBURG-LE	AV	90,500	MCCOA	60.43	COP-ISD GENERAL	15.77	Due	766.43
M.CODE: SEV		90,500	MONT CO SHERIFF	61.78	COP-ISD SP ED	51.33	Intrst	
			MSU EXTENSION	15.44	COP-ISD EX SP ED	38.98	Total	
			ALBERT TWP OPER	40.34	F/A REAL,ALBERT FI	315.10		

PROP. ADDR: 4321 SACHS DR BORGMAN PAMELA  
T29N R1E SEC 15 SW 1/4 OF NE 1/4 OF SW 1/4 PAR #12 22245 RIVER RIDGE TRAIL  
WEST BLOOMFIELD MI 48335

001-015-000-050-01 ----- 001-015-000-050-01 NO: 00363



CLASS	PRE/MBT %	Valuations	Tax Heading	Amount	Tax Heading	Amount		Totals
401		0	COUNTY ROADS	49.33	ALBERT ROADS	23.90	Tax	605.88
SCHOOL: 69030	TV	49,332	LIBRARY	29.59	ALBERT PARKS/CEM	24.66	W Admin	6.05
JOHANNESBURG-LE	AV	85,800	MCCOA	48.25	COP-ISD GENERAL	12.59	Due	611.93
M.CODE: SEV		85,800	MONT CO SHERIFF	49.33	COP-ISD SP ED	40.98	Intrst	
			MSU EXTENSION	12.33	COP-ISD EX SP ED	31.12	Total	
			ALBERT TWP OPER	32.21	F/A REAL,ALBERT FI	251.59		

PROP. ADDR: 4151 BUTTLES RD POTASNIK JOSEPH M & CAROLINE TRUST  
T29N R1E SEC 15 COM AT SW COR OF SEC TH N 495 FT ALG SEC LN TO 21039 SUNNYDALE  
POB TH CONT N 496 FT TH N 89 DEG E 440.21 FT TH S 496 FT TH S ST CLAIR SHORES MI 48081  
89 DEG W 436.99 FT TO POB PART OF SW 1/4 OF SW 1/4 PARCEL 7



ALBERT TOWNSHIP  
Real & Personal Property  
Spec. Population: Ad Valorem+Special Acts

Parcel # Valuations Tax Heading Amount Tax Heading Amount --- Totals ---  
001-015-000-050-02 ----- 001-015-000-050-02 NO: 00364



CLASS	PRE/MBT %	Valuations	Tax Heading	Amount	Tax Heading	Amount		Totals
401		100	COUNTY ROADS	25.33	ALBERT ROADS	12.27	Tax	311.14
SCHOOL: 69030	TV	25,336	LIBRARY	15.20	ALBERT PARKS/CEM	12.66	W Admin	3.11
JOHANNESBURG-LE	AV	63,000	MCCOA	24.78	COP-ISD GENERAL	6.46	Due	314.25
M.CODE: SEV		63,000	MONT CO SHERIFF	25.33	COP-ISD SP ED	21.05	Intrst	
			MSU EXTENSION	6.33	COP-ISD EX SP ED	15.98	Total	
			ALBERT TWP OPER	16.54	F/A REAL,ALBERT FI	129.21		

PROP. ADDR: 4206 AIRPORT RD LOCKENOUR BARRY &  
T29N R1E SEC 15 THE E 440 FT OF S 991 FT OF SW 1/4 OF SW 1/4 AUSTIN PAMELA JT  
4206 AIRPORT ROAD  
LEWISTON MI 49756

001-015-000-050-03 ----- 001-015-000-050-03 NO: 00365



CLASS	PRE/MBT %	Valuations	Tax Heading	Amount	Tax Heading	Amount		Totals
401		100	COUNTY ROADS	61.69	ALBERT ROADS	29.89	Tax	757.69
SCHOOL: 69030	TV	61,692	LIBRARY	37.01	ALBERT PARKS/CEM	30.84	W Admin	7.57
JOHANNESBURG-LE	AV	94,800	MCCOA	60.34	COP-ISD GENERAL	15.74	Due	765.26
M.CODE: CAPIT	SEV	94,800	MONT CO SHERIFF	61.69	COP-ISD SP ED	51.25	Intrst	
			MSU EXTENSION	15.42	COP-ISD EX SP ED	38.92	Total	
			ALBERT TWP OPER	40.28	F/A REAL,ALBERT FI	314.62		

PROP. ADDR: 4136 AIRPORT RD MCGOWAN JOSEPH L & TERRIE  
T29N R1E SEC 15 THE W 440 FT OF E 880 FT OF S 991 FT OF SW 1/4 4136 AIRPORT RD  
OF SW 1/4 PARCEL 5 LEWISTON MI 49756

001-015-000-050-04 ----- 001-015-000-050-04 NO: 00366



CLASS	PRE/MBT %	Valuations	Tax Heading	Amount	Tax Heading	Amount		Totals
401		0	COUNTY ROADS	35.53	ALBERT ROADS	17.22	Tax	436.45
SCHOOL: 69030	TV	35,539	LIBRARY	21.32	ALBERT PARKS/CEM	17.76	W Admin	4.36
JOHANNESBURG-LE	AV	61,100	MCCOA	34.76	COP-ISD GENERAL	9.07	Due	440.81
M.CODE: SEV		61,100	MONT CO SHERIFF	35.53	COP-ISD SP ED	29.52	Intrst	
			MSU EXTENSION	8.88	COP-ISD EX SP ED	22.42	Total	
			ALBERT TWP OPER	23.20	F/A REAL,ALBERT FI	181.24		

PROP. ADDR: 4045 BUTTLES RD STACK EDWARD P & ANN G  
T29N R1E SEC 15 COM AT SW COR OF SEC AS POB TH N 495 FT TH E 22310 KRAMER  
436.99 FT TH S 495 FT TH W 433.77 FT TO POB PARCEL 6 ST CLARI SHORES MI 48080

ALBERT TOWNSHIP  
Real & Personal Property  
Spec. Population: Ad Valorem+Special Acts

Parcel # Valuations Tax Heading Amount Tax Heading Amount --- Totals ---  
001-015-000-050-05 ----- 001-015-000-050-05 NO: 00367



CLASS	PRE/MBT %	Tax Heading	Amount	Tax Heading	Amount		Totals
402	0	COUNTY ROADS	9.24	ALBERT ROADS	4.47	Tax	113.45
SCHOOL: 69030	TV 9,241	LIBRARY	5.54	ALBERT PARKS/CEM	4.62	W Admin	1.13
JOHANNESBURG-LE	AV 15,800	MCCOA	9.03	COP-ISD GENERAL	2.35	Due	114.58
M.CODE: SEV	15,800	MONT CO SHERIFF	9.24	COP-ISD SP ED	7.67	Intrst	
		MSU EXTENSION	2.31	COP-ISD EX SP ED	5.83	Total	
		ALBERT TWP OPER	6.03	F/A REAL,ALBERT FI	47.12		

PROP. ADDR: POTASNIK JOSEPH M & CAROLINE TRUST  
T29N R1E SEC 15 COM AT SW COR OF SEC TH N 991 FT ALG SEC LN TO 21039 SUNNYDALE  
POB TH CONT N 354.48 FT TH N 89 DEG E 1322.44 FT TH S 349.47 ST CLAIR SHORES MI 48081  
FT TH W 1320.21 FT TO POB PARCEL 8

001-015-000-050-06 ----- 001-015-000-050-06 NO: 00368



CLASS	PRE/MBT %	Tax Heading	Amount	Tax Heading	Amount		Totals
402	100	COUNTY ROADS	8.27	ALBERT ROADS	4.01	Tax	101.61
SCHOOL: 69030	TV 8,279	LIBRARY	4.96	ALBERT PARKS/CEM	4.13	W Admin	1.01
JOHANNESBURG-LE	AV 15,200	MCCOA	8.09	COP-ISD GENERAL	2.11	Due	102.62
M.CODE: SEV	15,200	MONT CO SHERIFF	8.27	COP-ISD SP ED	6.87	Intrst	
		MSU EXTENSION	2.06	COP-ISD EX SP ED	5.22	Total	
		ALBERT TWP OPER	5.40	F/A REAL,ALBERT FI	42.22		

PROP. ADDR: LOCKENOUR BARRY &  
T29N R1E SEC 15 NW 1/4 OF SE 1/4 OF SW 1/4 PARCEL 9 AUSTIN PAMELA JT  
4206 AIRPORT ROAD  
LEWISTON MI 49756

001-015-000-050-08 ----- 001-015-000-050-08 NO: 00369



CLASS	PRE/MBT %	Tax Heading	Amount	Tax Heading	Amount		Totals
402	0	COUNTY ROADS	3.80	ALBERT ROADS	1.84	Tax	46.72
SCHOOL: 69030	TV 3,809	LIBRARY	2.28	ALBERT PARKS/CEM	1.90	W Admin	0.46
JOHANNESBURG-LE	AV 8,300	MCCOA	3.72	COP-ISD GENERAL	0.97	Due	47.18
M.CODE: SEV	8,300	MONT CO SHERIFF	3.80	COP-ISD SP ED	3.16	Intrst	
		MSU EXTENSION	0.95	COP-ISD EX SP ED	2.40	Total	
		ALBERT TWP OPER	2.48	F/A REAL,ALBERT FI	19.42		

PROP. ADDR: WINDING RD STRITTMATTER DALE  
T29N R1E SEC 15 E 1/2 OF SW 1/4 OF SE 1/4 OF SW 1/4 5849 GRATIOT  
SAINT CLAIR MI 48079

ALBERT TOWNSHIP  
Real & Personal Property  
Spec. Population: Ad Valorem+Special Acts

Parcel # Valuations Tax Heading Amount Tax Heading Amount --- Totals ---  
001-015-000-050-09 ----- 001-015-000-050-09 NO: 00370



CLASS	PRE/MBT %	Valuations	Tax Heading	Amount	Tax Heading	Amount		Totals
402	0		COUNTY ROADS	3.80	ALBERT ROADS	1.84	Tax	46.72
SCHOOL: 69030	TV	3,809	LIBRARY	2.28	ALBERT PARKS/CEM	1.90	W Admin	0.46
JOHANNESBURG-LE	AV	8,300	MCCOA	3.72	COP-ISD GENERAL	0.97	Due	47.18
M.CODE: SEV	8,300		MONT CO SHERIFF	3.80	COP-ISD SP ED	3.16	Intrst	
			MSU EXTENSION	0.95	COP-ISD EX SP ED	2.40	Total	
			ALBERT TWP OPER	2.48	F/A REAL,ALBERT FI	19.42		

PROP. ADDR: WINDING RD  
T29N R1E SEC 15 W 1/2 OF SW 1/4 OF SE 1/4 OF SW 1/4

STRITTMATTER DALE  
5849 GRATIOT  
SAINT CLAIR MI 48079

001-015-000-055-00 ----- 001-015-000-055-00 NO: 00371



CLASS	PRE/MBT %	Valuations	Tax Heading	Amount	Tax Heading	Amount		Totals
401	100		COUNTY ROADS	106.72	ALBERT ROADS	51.71	Tax	1,310.81
SCHOOL: 69030	TV	106,722	LIBRARY	64.03	ALBERT PARKS/CEM	53.36	W Admin	13.10
JOHANNESBURG-LE	AV	133,900	MCCOA	104.39	COP-ISD GENERAL	27.24	Due	1,323.91
M.CODE: SEV	133,900		MONT CO SHERIFF	106.72	COP-ISD SP ED	88.67	Intrst	
			MSU EXTENSION	26.68	COP-ISD EX SP ED	67.33	Total	
			ALBERT TWP OPER	69.68	F/A REAL,ALBERT FI	544.28		

PROP. ADDR: 4191 SACHS DR  
T29N R1E SEC 15 SE 1/4 OF SE 1/4 OF SW 1/4 AND NE 1/4 OF SE  
1/4 OF SW 1/4 PAR # 1 & 10

BENEDICT MICHAEL C &  
MILLER-LIGHT EDNA MAE L/E  
PO BOX 146  
GRAND MARAIS MI 49839

001-015-000-060-00 ----- 001-015-000-060-00 NO: 00372



CLASS	PRE/MBT %	Valuations	Tax Heading	Amount	Tax Heading	Amount		Totals
401	0		COUNTY ROADS	63.82	ALBERT ROADS	30.92	Tax	783.85
SCHOOL: 69030	TV	63,820	LIBRARY	38.29	ALBERT PARKS/CEM	31.91	W Admin	7.83
JOHANNESBURG-LE	AV	103,500	MCCOA	62.42	COP-ISD GENERAL	16.29	Due	791.68
M.CODE: SEV	103,500		MONT CO SHERIFF	63.82	COP-ISD SP ED	53.02	Intrst	
			MSU EXTENSION	15.95	COP-ISD EX SP ED	40.26	Total	
			ALBERT TWP OPER	41.67	F/A REAL,ALBERT FI	325.48		

PROP. ADDR: 4445 BUTTLES RD  
T29N R1E SEC 15 N½ OF N½ OF NW¼ OF SW¼

WHATELEY RONALD M, LE  
19515 PARKSIDE  
SAINT CLAIR SHORES MI 48080

ALBERT TOWNSHIP  
Real & Personal Property  
Spec. Population: Ad Valorem+Special Acts

Parcel # Valuations Tax Heading Amount Tax Heading Amount --- Totals ---  
001-015-000-070-00 ----- 001-015-000-070-00 NO: 00373



CLASS: 402	PRE/MBT %	0	COUNTY ROADS	8.27	ALBERT ROADS	4.01	Tax	101.61
SCHOOL: 69030	TV	8,279	LIBRARY	4.96	ALBERT PARKS/CEM	4.13	W Admin	1.01
JOHANNESBURG-LE	AV	15,200	MCCOA	8.09	COP-ISD GENERAL	2.11	Due	102.62
M.CODE:	SEV	15,200	MONT CO SHERIFF	8.27	COP-ISD SP ED	6.87	Intrst	
			MSU EXTENSION	2.06	COP-ISD EX SP ED	5.22	Total	
			ALBERT TWP OPER	5.40	F/A REAL,ALBERT FI	42.22		

PROP. ADDR:  
T29N R1E SEC 15 S 1/2 OF N 1/2 OF NW 1/4 OF SW 1/4

PYTROCZKO SOPHIA TR  
49574 REGATTA  
NEW BALTIMORE MI 48047

001-015-000-080-00 ----- 001-015-000-080-00 NO: 00374



CLASS: 401	PRE/MBT %	0	COUNTY ROADS	12.89	ALBERT ROADS	6.25	Tax	158.36
SCHOOL: 69030	TV	12,899	LIBRARY	7.73	ALBERT PARKS/CEM	6.44	W Admin	1.58
JOHANNESBURG-LE	AV	16,600	MCCOA	12.61	COP-ISD GENERAL	3.29	Due	159.94
M.CODE:	SEV	16,600	MONT CO SHERIFF	12.89	COP-ISD SP ED	10.71	Intrst	
			MSU EXTENSION	3.22	COP-ISD EX SP ED	8.13	Total	
			ALBERT TWP OPER	8.42	F/A REAL,ALBERT FI	65.78		

PROP. ADDR: 4375 BUTTLES RD  
T29N R1E SEC 15 N 1/2 OF S 1/2 OF NW 1/4 OF SW 1/4

BUCKLAND TIMOTHY D & LYNN M  
10850 BARAGA  
TAYLOR MI 48180

001-015-000-090-00 ----- 001-015-000-090-00 NO: 00375




CLASS: 402	PRE/MBT %	0	COUNTY ROADS	11.57	ALBERT ROADS	5.60	Tax	142.11
SCHOOL: 69030	TV	11,576	LIBRARY	6.94	ALBERT PARKS/CEM	5.78	W Admin	1.42
JOHANNESBURG-LE	AV	15,200	MCCOA	11.32	COP-ISD GENERAL	2.95	Due	143.53
M.CODE:	SEV	15,200	MONT CO SHERIFF	11.57	COP-ISD SP ED	9.61	Intrst	
			MSU EXTENSION	2.89	COP-ISD EX SP ED	7.30	Total	
			ALBERT TWP OPER	7.55	F/A REAL,ALBERT FI	59.03		

PROP. ADDR:  
T29N R1E SEC 15 S 1/2 OF S 1/2 OF NW 1/4 OF SW 1/4

POTASNIK JOSEPH M  
21131 SUNNYDALE ST  
SAINT CLAIR SHORES MI 48081

001-015-000-100-00 ----- 001-015-000-100-00 NO: 00376



CLASS: 401	PRE/MBT %	0	COUNTY ROADS	42.36	ALBERT ROADS	20.53	Tax	520.32
SCHOOL: 69030	TV	42,365	LIBRARY	25.41	ALBERT PARKS/CEM	21.18	W Admin	5.20
JOHANNESBURG-LE	AV	70,600	MCCOA	41.44	COP-ISD GENERAL	10.81	Due	525.52
M.CODE:	SEV	70,600	MONT CO SHERIFF	42.36	COP-ISD SP ED	35.20	Intrst	
			MSU EXTENSION	10.59	COP-ISD EX SP ED	26.72	Total	
			ALBERT TWP OPER	27.66	F/A REAL,ALBERT FI	216.06		

PROP. ADDR: 4484 CO RD 491  
T29N R1E SEC 15 N 1/2 OF N 1/2 OF NE 1/4 OF SE 1/4

RISSE PERRY  
12140 DIEHL  
STERLING HEIGHTS MI 48313

ALBERT TOWNSHIP  
Real & Personal Property  
Spec. Population: Ad Valorem+Special Acts

Parcel # Valuations Tax Heading Amount Tax Heading Amount --- Totals ---  
001-015-000-110-00 ----- 001-015-000-110-00 NO: 00377



CLASS	PRE/MBT %	Valuations	Tax Heading	Amount	Tax Heading	Amount		Totals
401	0	0	COUNTY ROADS	40.76	ALBERT ROADS	19.75	Tax	500.62
69030	TV	40,762	LIBRARY	24.45	ALBERT PARKS/CEM	20.38	W Admin	5.00
JOHANNESBURG-LE	AV	80,400	MCCOA	39.87	COP-ISD GENERAL	10.40	Due	505.62
M.CODE:	SEV	80,400	MONT CO SHERIFF	40.76	COP-ISD SP ED	33.86	Intrst	
			MSU EXTENSION	10.19	COP-ISD EX SP ED	25.71	Total	
			ALBERT TWP OPER	26.61	F/A REAL,ALBERT FI	207.88		

PROP. ADDR: 4420 CO RD 491 ALGER EDWARD C & PATRICA H/W &  
T29N R1E SEC 15 THE N 1/2 OF S 1/2 OF N 1/2 OF NE 1/4 OF SE SCHROEDER TODD W JT  
1/4 13371 BEAUBIEN  
SOUTH ROCKWOOD MI 48179

001-015-000-110-01 ----- 001-015-000-110-01 NO:



CLASS	PRE/MBT %	Valuations	Tax Heading	Amount	Tax Heading	Amount		Totals
401	100	0	COUNTY ROADS	0.00	ALBERT ROADS	0.00	Tax	0.00
69030	TV	0	LIBRARY	0.00	ALBERT PARKS/CEM	0.00	W Admin	0.00
JOHANNESBURG-LE	AV	0	MCCOA	0.00	COP-ISD GENERAL	0.00	Due	0.00
M.CODE:	SEV	0	MONT CO SHERIFF	0.00	COP-ISD SP ED	0.00	Intrst	
			MSU EXTENSION	0.00	COP-ISD EX SP ED	0.00	Total	
			ALBERT TWP OPER	0.00	F/A REAL,ALBERT FI	0.00		

PROP. ADDR: 4370 CO RD 491 ATHAN JUDITH ANN L/E  
MAP NUM: MBOR24-PV01 4370 COUNTY ROAD 491  
T29N R1E SEC 15 PAR 2 THE N 1/2 OF N 1/2 OF S 1/2 OF NE 1/4 OF LEWISTON MI 49756  
SE 1/4 ALSO S 1/2 OF S 1/2 OF N 1/2 OF NE 1/4 OF SE 1/4

001-015-000-110-02 ----- 001-015-000-110-02 NO: 00378



CLASS	PRE/MBT %	Valuations	Tax Heading	Amount	Tax Heading	Amount		Totals
401	0	0	COUNTY ROADS	96.24	ALBERT ROADS	46.64	Tax	1,182.14
69030	TV	96,248	LIBRARY	57.74	ALBERT PARKS/CEM	48.12	W Admin	11.82
JOHANNESBURG-LE	AV	119,600	MCCOA	94.14	COP-ISD GENERAL	24.57	Due	1,193.96
M.CODE:	SEV	119,600	MONT CO SHERIFF	96.24	COP-ISD SP ED	79.97	Intrst	
			MSU EXTENSION	24.06	COP-ISD EX SP ED	60.72	Total	
			ALBERT TWP OPER	62.84	F/A REAL,ALBERT FI	490.86		

PROP. ADDR: 4320 CO RD 491 4320 LEWISTON LLC  
T29N R1E SEC 15 THE S 1/2 OF N 1/2 OF S 1/2 OF NE 1/4 OF SE 43525 CLAY RD  
1/4 BELLEVILLE MI 48111

ALBERT TOWNSHIP  
Real & Personal Property  
Spec. Population: Ad Valorem+Special Acts

Parcel # Valuations Tax Heading Amount Tax Heading Amount --- Totals ---  
001-015-000-113-01 ----- 001-015-000-113-01 NO: 00379



CLASS	PRE/MBT %	Valuations	Tax Heading	Amount	Tax Heading	Amount	Tax	Totals
402	0		COUNTY ROADS	15.30	ALBERT ROADS	7.41		187.90
SCHOOL: 69030	TV	15,300	LIBRARY	9.18	ALBERT PARKS/CEM	7.65	W Admin	1.87
JOHANNESBURG-LE	AV	15,300	MCCOA	14.96	COP-ISD GENERAL	3.90	Due	189.77
M.CODE: SEV		15,300	MONT CO SHERIFF	15.30	COP-ISD SP ED	12.71	Intrst	
			MSU EXTENSION	3.82	COP-ISD EX SP ED	9.65	Total	
			ALBERT TWP OPER	9.99	F/A REAL,ALBERT FI	78.03		

PROP. ADDR: BRUCE DR BECKER BRENT & MARLA H/W  
T29N R1E SEC 15 COMM AT CTR OF SEC TH E 439.43', S 1003.05', 4245 LYONS RD  
TH W 439.57', TH N 1005.90' TO POB. (2005 SPLIT FROM LYONS MI 48851  
001-015-000-115-06)

001-015-000-113-02 ----- 001-015-000-113-02 NO: 00380



CLASS	PRE/MBT %	Valuations	Tax Heading	Amount	Tax Heading	Amount	Tax	Totals
402	0		COUNTY ROADS	11.57	ALBERT ROADS	5.60		142.11
SCHOOL: 69030	TV	11,576	LIBRARY	6.94	ALBERT PARKS/CEM	5.78	W Admin	1.42
JOHANNESBURG-LE	AV	15,300	MCCOA	11.32	COP-ISD GENERAL	2.95	Due	143.53
M.CODE: SEV		15,300	MONT CO SHERIFF	11.57	COP-ISD SP ED	9.61	Intrst	
			MSU EXTENSION	2.89	COP-ISD EX SP ED	7.30	Total	
			ALBERT TWP OPER	7.55	F/A REAL,ALBERT FI	59.03		

PROP. ADDR: BRUCE DR ST MARY RICHARD & MARY  
T29N R1E SEC 15 COMM AT THE CTR OF SEC TH E 439.43' TO POB, TH 80900 COON CREEK  
CONT E 439.43', TH S 1000.20', TH W 439.57', TH N 1003.05'. ARMADA MI 48005  
(2005 SPLIT FROM 001-015-000-115-06)

001-015-000-113-03 ----- 001-015-000-113-03 NO: 00381



CLASS	PRE/MBT %	Valuations	Tax Heading	Amount	Tax Heading	Amount	Tax	Totals
401	0		COUNTY ROADS	5.19	ALBERT ROADS	2.51		63.74
SCHOOL: 69030	TV	5,195	LIBRARY	3.11	ALBERT PARKS/CEM	2.59	W Admin	0.63
JOHANNESBURG-LE	AV	9,700	MCCOA	5.08	COP-ISD GENERAL	1.32	Due	64.37
M.CODE: SEV		9,700	MONT CO SHERIFF	5.19	COP-ISD SP ED	4.31	Intrst	
			MSU EXTENSION	1.29	COP-ISD EX SP ED	3.27	Total	
			ALBERT TWP OPER	3.39	F/A REAL,ALBERT FI	26.49		

PROP. ADDR: BRUCE DR NBJB PARTNERS LLC  
T29N R1E SEC 15 TH S 330' OF THE W 659.42' OF TH NW 1/4 OF SE PO BOX 376  
1/4 ( 2005 SPLIT FROM 001-015-000-115-06) FARMINGTON MI 48335

ALBERT TOWNSHIP  
Real & Personal Property  
Spec. Population: Ad Valorem+Special Acts

Parcel # Valuations Tax Heading Amount Tax Heading Amount --- Totals ---  
001-015-000-115-04 ----- 001-015-000-115-04 NO: 00382



CLASS: 402	PRE/MBT %	0	COUNTY ROADS	8.27	ALBERT ROADS	4.01	Tax	101.61
SCHOOL: 69030	TV	8,279	LIBRARY	4.96	ALBERT PARKS/CEM	4.13	W Admin	1.01
JOHANNESBURG-LE	AV	15,200	MCCOA	8.09	COP-ISD GENERAL	2.11	Due	102.62
M.CODE:	SEV	15,200	MONT CO SHERIFF	8.27	COP-ISD SP ED	6.87	Intrst	
			MSU EXTENSION	2.06	COP-ISD EX SP ED	5.22	Total	
			ALBERT TWP OPER	5.40	F/A REAL,ALBERT FI	42.22		

PROP. ADDR: BRUCE DR ALGER EDWARD C & PATRICA H/W &  
T29N R1E SEC 15 COM AT CEN OF SEC TH E 878.86 FT TO POB TH SCHROEDER TODD W JT  
CONT E 439.43 FT TH S 997.35 FT TH W 439.57 FT TH N 1000.2 FT 13371 BEAUBIEN  
TO POB PARCEL 5 PART OF NW 1/4 OF SE 1/4 SOUTH ROCKWOOD MI 48179

001-015-000-115-07 ----- 001-015-000-115-07 NO: 00383



CLASS: 401	PRE/MBT %	0	COUNTY ROADS	12.58	ALBERT ROADS	6.09	Tax	154.52
SCHOOL: 69030	TV	12,585	LIBRARY	7.55	ALBERT PARKS/CEM	6.29	W Admin	1.54
JOHANNESBURG-LE	AV	20,000	MCCOA	12.31	COP-ISD GENERAL	3.21	Due	156.06
M.CODE:	SEV	20,000	MONT CO SHERIFF	12.58	COP-ISD SP ED	10.45	Intrst	
			MSU EXTENSION	3.14	COP-ISD EX SP ED	7.93	Total	
			ALBERT TWP OPER	8.21	F/A REAL,ALBERT FI	64.18		

PROP. ADDR: 4715 BRUCE DR PARISEAU FORD B & MARY JANE  
T29N R1E SEC 15 PCL 3 S 330 FT OF E 329.71 FT OF W 989.13 14835 TWELFTH AVE  
FT OF NW¼ OF SE¼ PCL 4 S 330 FT OF NW¼ OF SE¼ LESS W 989.13 JOHANNESBURG MI 49751  
FT THEREOF (2001 SPLIT FROM 115-05)

001-015-000-120-00 ----- 001-015-000-120-00 NO: 00384



CLASS: 302	PRE/MBT %	0	COUNTY ROADS	3.93	ALBERT ROADS	1.90	Tax	48.31
SCHOOL: 69030	TV	3,938	LIBRARY	2.36	ALBERT PARKS/CEM	1.96	W Admin	0.48
JOHANNESBURG-LE	AV	14,200	MCCOA	3.85	COP-ISD GENERAL	1.00	Due	48.79
M.CODE:	SEV	14,200	MONT CO SHERIFF	3.93	COP-ISD SP ED	3.27	Intrst	
			MSU EXTENSION	0.98	COP-ISD EX SP ED	2.48	Total	
			ALBERT TWP OPER	2.57	F/A REAL,ALBERT FI	20.08		

PROP. ADDR: NBJB PARTNERS  
T29N R1E SEC 15 COM AT S 1/4 COR TH N 935.39 FT TH E 66 FT TO STAR CUTTER  
POB TH CONT E 817 FT TH N 40 FT TH W 633.03 FT TH N 358.87 FT PO BOX 376  
TH W 184 FT TH S 400.51 FT TO POB PART OF SW 1/4 OF SE 1/4 FARMINGTON MI 48335  
PARCEL A

ALBERT TOWNSHIP  
Real & Personal Property  
Spec. Population: Ad Valorem+Special Acts

Parcel # Valuations Tax Heading Amount Tax Heading Amount --- Totals ---  
001-015-000-120-01 ----- 001-015-000-120-01 NO: 00385



CLASS: 201	PRE/MBT %	0	COUNTY ROADS	36.25	ALBERT ROADS	17.56	Tax	445.22
SCHOOL: 69030	TV	36,250	LIBRARY	21.75	ALBERT PARKS/CEM	18.12	W Admin	4.45
JOHANNESBURG-LE	AV	98,300	MCCOA	35.45	COP-ISD GENERAL	9.25	Due	449.67
M.CODE:	SEV	98,300	MONT CO SHERIFF	36.25	COP-ISD SP ED	30.12	Intrst	
			MSU EXTENSION	9.06	COP-ISD EX SP ED	22.87	Total	
			ALBERT TWP OPER	23.67	F/A REAL,ALBERT FI	184.87		

PROP. ADDR: 4690 AIRPORT RD FINKBEINER CRAIG A  
T29N R1E SEC 15 PAR 4 COM AT S 1/4 COR OF SEC TH E 963 FT ALG 5451 CO RD 491  
S LNE OF SEC TO POB TH N 400 FT TH E 176.26 FT TH S 400 FT TO LEWISTON MI 49756  
S LNE OF SEC TH W 176.54 FT ALG S LNE TO POB SUB TO EASMT ON S  
SIDE OF PROP

001-015-000-120-02 ----- 001-015-000-120-02 NO: 00386



CLASS: 301	PRE/MBT %	0	COUNTY ROADS	357.18	ALBERT ROADS	173.09	Tax	4,387.21
SCHOOL: 69030	TV	357,185	LIBRARY	214.31	ALBERT PARKS/CEM	178.59	W Admin	43.87
JOHANNESBURG-LE	AV	443,200	MCCOA	349.39	COP-ISD GENERAL	91.18	Due	4,431.08
M.CODE:	SEV	443,200	MONT CO SHERIFF	357.18	COP-ISD SP ED	296.78	Intrst	
			MSU EXTENSION	89.29	COP-ISD EX SP ED	225.34	Total	
			ALBERT TWP OPER	233.24	F/A REAL,ALBERT FI	1,821.64		

PROP. ADDR: 4650 AIRPORT RD NBJB PARTNERS LLC  
T29N R1E SEC 15 COM AT S 1/4 COR TH N 88 DEG E 665 FT ALG SEC 23461 INDUSTRIAL PARK DR  
LN AND CN LN OF OLD CO RD 491 TO POB TH N 408 FT TH E 225 FT FARMINGTON MI 48335  
TH S 408 FT TO SEC LN AND CN LN OF RD TH S 88 DEG W 225 FT ALG  
RD TO POB ROW OF RECORD

001-015-000-125-00 ----- 001-015-000-125-00 NO: 00387



CLASS: 301	PRE/MBT %	0	COUNTY ROADS	3.80	ALBERT ROADS	1.84	Tax	46.72
SCHOOL: 69030	TV	3,809	LIBRARY	2.28	ALBERT PARKS/CEM	1.90	W Admin	0.46
JOHANNESBURG-LE	AV	13,800	MCCOA	3.72	COP-ISD GENERAL	0.97	Due	47.18
M.CODE:	SEV	13,800	MONT CO SHERIFF	3.80	COP-ISD SP ED	3.16	Intrst	
			MSU EXTENSION	0.95	COP-ISD EX SP ED	2.40	Total	
			ALBERT TWP OPER	2.48	F/A REAL,ALBERT FI	19.42		

PROP. ADDR: NBJB PARTNERS  
T29N R1E SEC 15 COM AT S 1/8 COR TH E 250 FT TO POB TH S STAR CUTTER  
358.87 FT TH E 633.03 FT TH N 40 FT TO SE COR OF LOT 1 PO BOX 376  
INDUSTRIAL PARK TH W 383 FT TH N 317.24 FT TH W 250 FT TO POB FARMINGTON MI 48335  
PART OF SW 1/4 OF SE 1/4 PARCEL B



ALBERT TOWNSHIP  
Real & Personal Property  
Spec. Population: Ad Valorem+Special Acts

Parcel # Valuations Tax Heading Amount Tax Heading Amount --- Totals ---  
001-015-000-130-00 ----- 001-015-000-130-00 NO: 00388



CLASS: 301	PRE/MBT %	0	COUNTY ROADS	256.95	ALBERT ROADS	124.51	Tax	3,156.02
SCHOOL: 69030	TV	256,950	LIBRARY	154.17	ALBERT PARKS/CEM	128.47	W Admin	31.56
JOHANNESBURG-LE	AV	526,400	MCCOA	251.34	COP-ISD GENERAL	65.59	Due	3,187.58
M.CODE:	SEV	526,400	MONT CO SHERIFF	256.95	COP-ISD SP ED	213.49	Intrst	
			MSU EXTENSION	64.23	COP-ISD EX SP ED	162.10	Total	
			ALBERT TWP OPER	167.78	F/A REAL,ALBERT FI	1,310.44		

PROP. ADDR: 4550 AIRPORT RD VP4550 LLC  
T29N R1E SEC 15 COM AT S¼ COR AS POB TH N 935 FT TH E 500 PO BOX 33  
FT TH S 935 FT TH W 500 FT TO POB ALPENA MI 49707

001-015-000-140-00 ----- 001-015-000-140-00 NO: 00389



CLASS: 201	PRE/MBT %	0	COUNTY ROADS	51.87	ALBERT ROADS	25.13	Tax	637.06
SCHOOL: 69030	TV	51,870	LIBRARY	31.12	ALBERT PARKS/CEM	25.93	W Admin	6.37
JOHANNESBURG-LE	AV	68,500	MCCOA	50.73	COP-ISD GENERAL	13.24	Due	643.43
M.CODE:	SEV	68,500	MONT CO SHERIFF	51.87	COP-ISD SP ED	43.09	Intrst	
			MSU EXTENSION	12.96	COP-ISD EX SP ED	32.72	Total	
			ALBERT TWP OPER	33.87	F/A REAL,ALBERT FI	264.53		

PROP. ADDR: 4610 AIRPORT RD KITCHEN THURMOND & STACIE  
T29N R1E SEC 15 COM AT S 1/4 COR OF SEC TH E 500 FT TH N 33 FT 15645 FITZGERALD ST  
TO POB TH N 375 FT, E 165 FT, S 375 FT TH W 165 FT TO POB LIVONIA MI 48154

001-015-000-150-00 ----- 001-015-000-150-00 NO: 00390



CLASS: 401	PRE/MBT %	100	COUNTY ROADS	28.05	ALBERT ROADS	13.59	Tax	344.56
SCHOOL: 69030	TV	28,056	LIBRARY	16.83	ALBERT PARKS/CEM	14.02	W Admin	3.44
JOHANNESBURG-LE	AV	46,800	MCCOA	27.44	COP-ISD GENERAL	7.16	Due	348.00
M.CODE:	SEV	46,800	MONT CO SHERIFF	28.05	COP-ISD SP ED	23.31	Intrst	
			MSU EXTENSION	7.01	COP-ISD EX SP ED	17.70	Total	
			ALBERT TWP OPER	18.32	F/A REAL,ALBERT FI	143.08		

PROP. ADDR: 4740 AIRPORT RD PAWSON GARY  
T29N R1E SEC 15 BEG AT SE SEC COR TH W 1050 FT TO POB TH N 400 4740 AIRPORT RD  
FT, W 450 FT, S 400 FT, E 450 FT TO POB LEWISTON MI 49756

ALBERT TOWNSHIP  
Real & Personal Property  
Spec. Population: Ad Valorem+Special Acts

Parcel # Valuations Tax Heading Amount Tax Heading Amount --- Totals ---  
001-015-000-160-00 ----- 001-015-000-160-00 NO:



CLASS	PRE/MBT %	Tax Heading	Amount	Tax Heading	Amount		Totals
001		COUNTY ROADS	0.00	ALBERT ROADS	0.00	Tax	0.00
SCHOOL: 69030	TV	LIBRARY	0.00	ALBERT PARKS/CEM	0.00	W Admin	0.00
JOHANNESBURG-LE	AV	MCCOA	0.00	COP-ISD GENERAL	0.00	Due	0.00
M.CODE: SEV		MONT CO SHERIFF	0.00	COP-ISD SP ED	0.00	Intrst	
		MSU EXTENSION	0.00	COP-ISD EX SP ED	0.00	Total	
		ALBERT TWP OPER	0.00				

PROP. ADDR: 4890 AIRPORT RD 4890 AIRPORT LLC  
MAP NUM: 2023 RETIRE P.O. BOX 970  
T29N R1E SEC 15 S 1/2 OF SE 1/4 OF SE 1/4 LESS COM 1050 FT W LEWISTON MI 49756  
OF SE SEC COR AS POB TH N 400 FT TH W 270 FT S 400 FT E 270 FT  
TO POB

001-015-000-160-01 ----- 001-015-000-160-01 NO: 00391



CLASS	PRE/MBT %	Tax Heading	Amount	Tax Heading	Amount		Totals
202		COUNTY ROADS	1.04	ALBERT ROADS	0.50	Tax	12.77
SCHOOL: 69030	TV 1,044	LIBRARY	0.62	ALBERT PARKS/CEM	0.52	W Admin	0.12
JOHANNESBURG-LE	AV 12,900	MCCOA	1.02	COP-ISD GENERAL	0.26	Due	12.89
M.CODE: SEV		MONT CO SHERIFF	1.04	COP-ISD SP ED	0.86	Intrst	
		MSU EXTENSION	0.26	COP-ISD EX SP ED	0.65	Total	
		ALBERT TWP OPER	0.68	F/A REAL,ALBERT FI	5.32		

PROP. ADDR: 4890 AIRPORT RD 4890 AIRPORT LLC  
MAP NUM: 2023 NEW P.O. BOX 970  
T29N R1E SEC 15 COM SE COR SEC 15; TH S 88D 50' 50S W 849.48 LEWISTON MI 49756  
FT ALG AIRPORT RD TO POB; TH CONT S 88D 50' 50" W 200.52 FT  
ALG RD; TH N 0D 14' 14" E 295.15 FT; TH N 88D 50' 50" E 200.40  
FT; TH S 0D 12' 49" W 295.15 FT TO POB. CONT 1.36 ACRES  
PARCEL 1, SPLIT FROM 001-015-000-160-00 ON 12/31/22

001-015-000-160-02 ----- 001-015-000-160-02 NO: 00392



CLASS	PRE/MBT %	Tax Heading	Amount	Tax Heading	Amount		Totals
202		COUNTY ROADS	1.44	ALBERT ROADS	0.69	Tax	17.67
SCHOOL: 69030	TV 1,443	LIBRARY	0.86	ALBERT PARKS/CEM	0.72	W Admin	0.17
JOHANNESBURG-LE	AV 13,400	MCCOA	1.41	COP-ISD GENERAL	0.36	Due	17.84
M.CODE: SEV		MONT CO SHERIFF	1.44	COP-ISD SP ED	1.19	Intrst	
		MSU EXTENSION	0.36	COP-ISD EX SP ED	0.91	Total	
		ALBERT TWP OPER	0.94	F/A REAL,ALBERT FI	7.35		

PROP. ADDR: 4890 AIRPORT RD 4890 AIRPORT LLC  
MAP NUM: 2023 NEW P.O. BOX 970  
T29N R1E SEC 15 COM SE COR SEC 15; TH S 88D 50' 50S W 277.14 LEWISTON MI 49756  
FT ALG AIRPORT RD TO POB; TH CONT S 88D 50' 50" W 277.14 FT  
ALG RD; TH N 0D 12' 33" E 295.15 FT; TH N 88D 50' 50" E 277.06  
FT; TH S 0D 11' 35" W 295.15 FT TO POB. CONT 1.88 ACRES  
PARCEL 2, SPLIT FROM 001-015-000-160-00 ON 12/31/22

ALBERT TOWNSHIP  
Real & Personal Property  
Spec. Population: Ad Valorem+Special Acts

Parcel # Valuations Tax Heading Amount Tax Heading Amount --- Totals ---  
001-015-000-160-03 ----- 001-015-000-160-03 NO: 00393



CLASS: 202	PRE/MBT %	0	COUNTY ROADS	1.44	ALBERT ROADS	0.69	Tax	17.67
SCHOOL: 69030	TV	1,443	LIBRARY	0.86	ALBERT PARKS/CEM	0.72	W Admin	0.17
JOHANNESBURG-LE	AV	13,400	MCCOA	1.41	COP-ISD GENERAL	0.36	Due	17.84
M.CODE:	SEV	13,400	MONT CO SHERIFF	1.44	COP-ISD SP ED	1.19	Intrst	
			MSU EXTENSION	0.36	COP-ISD EX SP ED	0.91	Total	
			ALBERT TWP OPER	0.94	F/A REAL,ALBERT FI	7.35		

PROP. ADDR: 4890 AIRPORT RD 4890 AIRPORT LLC  
MAP NUM: 2023 NEW P.O. BOX 970  
T29N R1E SEC 15 COM SE COR SEC 15 AS POB; TH S 88D 50' 50S W LEWISTON MI 49756  
277.14 FT ALG AIRPORT RD; TH N 0D 11' 35" E 295.15 FT; TH N  
88D 50' 50" E 277.06 FT; TH S 0D 10' 36" W 295.14 FT TO POB.  
CONT 1.88 ACRES PARCEL 3, SPLIT FROM 001-015-000-160-00 ON  
12/31/22

001-015-000-160-04 ----- 001-015-000-160-04 NO: 00394



CLASS: 202	PRE/MBT %	0	COUNTY ROADS	7.99	ALBERT ROADS	3.87	Tax	98.15
SCHOOL: 69030	TV	7,995	LIBRARY	4.79	ALBERT PARKS/CEM	3.99	W Admin	0.98
JOHANNESBURG-LE	AV	13,700	MCCOA	7.82	COP-ISD GENERAL	2.04	Due	99.13
M.CODE:	SEV	13,700	MONT CO SHERIFF	7.99	COP-ISD SP ED	6.64	Intrst	
			MSU EXTENSION	1.99	COP-ISD EX SP ED	5.04	Total	
			ALBERT TWP OPER	5.22	F/A REAL,ALBERT FI	40.77		

PROP. ADDR: 4890 AIRPORT RD 4890 AIRPORT LLC  
MAP NUM: 2023 NEW P.O. BOX 970  
T29N R1E SEC 15 COM SE COR SEC 15; TH N 0D 10' 36" E 294.14 FT LEWISTON MI 49756  
TO POB; TH CONT N 0D 10' 36" E 363.99 FT; TH N 88D 2' 39" W  
1319.64 FT; TH S 0D 8' 33" W 293.38 FT; TH N 88D 54' 47" E  
26.98 FT; TH S 0D 14' 14" W 104.78 FT; TH N 88D 50' 50" E  
1049.69 FT TO POB. CONT 10.44 ACRES PARCEL 4, SPLIT FROM  
001-015-000-160-00 ON 12/31/22

001-015-000-160-05 ----- 001-015-000-160-05 NO: 00395



CLASS: 201	PRE/MBT %	0	COUNTY ROADS	85.35	ALBERT ROADS	41.36	Tax	1,048.38
SCHOOL: 69030	TV	85,359	LIBRARY	51.21	ALBERT PARKS/CEM	42.67	W Admin	10.48
JOHANNESBURG-LE	AV	114,400	MCCOA	83.49	COP-ISD GENERAL	21.79	Due	1,058.86
M.CODE:	SEV	114,400	MONT CO SHERIFF	85.35	COP-ISD SP ED	70.92	Intrst	
			MSU EXTENSION	21.33	COP-ISD EX SP ED	53.85	Total	
			ALBERT TWP OPER	55.73	F/A REAL,ALBERT FI	435.33		

PROP. ADDR: 4890 AIRPORT RD 4890 AIRPORT LLC  
MAP NUM: 2023 NEW P.O. BOX 970  
T29N R1E SEC 15 COM SE COR SEC 15; TH S 88D 50' 50S W 554.28 LEWISTON MI 49756  
FT ALG AIRPORT RD TO POB; TH CONT S 88D 50' 50" W 295.20 FT  
ALG RD; TH N 0D 12' 49" E 295.15 FT; TH N 88D 50' 50" E 295.17  
FT; TH S 0D 12' 49" W 295.15 FT TO POB. CONT 2.00 ACRES  
PREVIOUSLY SURVEYED PARCEL SPLIT FROM 001-015-000-160-00 ON  
12/31/22

ALBERT TOWNSHIP  
Real & Personal Property  
Spec. Population: Ad Valorem+Special Acts

Parcel # Valuations Tax Heading Amount Tax Heading Amount --- Totals ---  
001-015-000-170-00 ----- 001-015-000-170-00 NO: 00396



CLASS: 401	PRE/MBT %	100	COUNTY ROADS	55.27	ALBERT ROADS	26.78	Tax	678.83
SCHOOL: 69030	TV	55,270	LIBRARY	33.16	ALBERT PARKS/CEM	27.63	W Admin	6.78
JOHANNESBURG-LE	AV	63,100	MCCOA	54.06	COP-ISD GENERAL	14.11	Due	685.61
M.CODE:	SEV	63,100	MONT CO SHERIFF	55.27	COP-ISD SP ED	45.92	Intrst	
			MSU EXTENSION	13.81	COP-ISD EX SP ED	34.86	Total	
			ALBERT TWP OPER	36.09	F/A REAL,ALBERT FI	281.87		

PROP. ADDR: 4210 CO RD 491  
T29N R1E SEC 15 N 1/2 OF N 1/2 OF SE 1/4 OF SE 1/4

SIGLER ROGER L  
4210 CO RD 491  
LEWISTON MI 49756

001-015-000-170-03 ----- 001-015-000-170-03 NO: 00397



CLASS: 201	PRE/MBT %	0	COUNTY ROADS	142.67	ALBERT ROADS	69.13	Tax	1,752.35
SCHOOL: 69030	TV	142,670	LIBRARY	85.60	ALBERT PARKS/CEM	71.33	W Admin	17.52
JOHANNESBURG-LE	AV	176,900	MCCOA	139.55	COP-ISD GENERAL	36.42	Due	1,769.87
M.CODE:	SEV	176,900	MONT CO SHERIFF	142.67	COP-ISD SP ED	118.54	Intrst	
			MSU EXTENSION	35.66	COP-ISD EX SP ED	90.01	Total	
			ALBERT TWP OPER	93.16	F/A REAL,ALBERT FI	727.61		

PROP. ADDR: 4015 CO RD 491  
T29N R1E SEC 15 S 1/2 OF N 1/2 OF SE 1/4 OF SE 1/4. 2004 COMB  
W/ 170-01 & 170-02

LEWISTON MOOSE LODGE NO 2495  
P O BOX 630  
LEWISTON MI 49756

001-015-000-180-00 ----- 001-015-000-180-00 NO: 00398



CLASS: 402	PRE/MBT %	0	COUNTY ROADS	2.37	ALBERT ROADS	1.15	Tax	29.11
SCHOOL: 69030	TV	2,374	LIBRARY	1.42	ALBERT PARKS/CEM	1.18	W Admin	0.29
JOHANNESBURG-LE	AV	3,600	MCCOA	2.32	COP-ISD GENERAL	0.60	Due	29.40
M.CODE:	SEV	3,600	MONT CO SHERIFF	2.37	COP-ISD SP ED	1.97	Intrst	
			MSU EXTENSION	0.59	COP-ISD EX SP ED	1.49	Total	
			ALBERT TWP OPER	1.55	F/A REAL,ALBERT FI	12.10		

PROP. ADDR: 4280 CO RD 491  
T29N R1E SEC 15 COM AT SE COR TH N 1458.31 FT TO POB, TH S 89  
DEG 16 MIN 17 SEC W 400 FT, TH N 190.28 FT, TH N 89 DEG 22 MIN 6  
SEC E 400 FT TH S 189.6 FT TO POB ESMTS OF REC PART OF NE 1/4  
OF SE 1/4 PAR A

HEIFETZ SANDRA LIVING TRUST  
43525 CLAY  
BELLEVILLE MI 48111

ALBERT TOWNSHIP  
Real & Personal Property  
Spec. Population: Ad Valorem+Special Acts

Parcel # Valuations Tax Heading Amount Tax Heading Amount --- Totals ---  
001-015-000-180-01 ----- 001-015-000-180-01 NO: 00399



CLASS: 402	PRE/MBT %	0	COUNTY ROADS	1.96	ALBERT ROADS	0.94	Tax	24.02
SCHOOL: 69030	TV	1,960	LIBRARY	1.17	ALBERT PARKS/CEM	0.98	W Admin	0.24
JOHANNESBURG-LE	AV	3,300	MCCOA	1.91	COP-ISD GENERAL	0.50	Due	24.26
M.CODE:	SEV	3,300	MONT CO SHERIFF	1.96	COP-ISD SP ED	1.62	Intrst	
			MSU EXTENSION	0.49	COP-ISD EX SP ED	1.23	Total	
			ALBERT TWP OPER	1.27	F/A REAL,ALBERT FI	9.99		

PROP. ADDR: HEIFETZ SANDRA LIVING TRUST  
 T29N R1E SEC 15 COM AT SE COR TH N 1318.31 FT TO POB TH S 89 43525 CLAY  
 DEG 16 MIN 17 SEC W 400 FT,TH N 140 FT TH N 89 DEG 16 MIN 17 BELLEVILLE MI 48111  
 SEC E 400 FT,TH S 140 FT TO POB ESMTS OF RECORD PART OF NE-SE  
 PARCEL B

001-015-000-180-02 ----- 001-015-000-180-02 NO: 00400



CLASS: 401	PRE/MBT %	100	COUNTY ROADS	62.61	ALBERT ROADS	30.34	Tax	769.01
SCHOOL: 69030	TV	62,613	LIBRARY	37.56	ALBERT PARKS/CEM	31.30	W Admin	7.69
JOHANNESBURG-LE	AV	116,500	MCCOA	61.24	COP-ISD GENERAL	15.98	Due	776.70
M.CODE:	SEV	116,500	MONT CO SHERIFF	62.61	COP-ISD SP ED	52.02	Intrst	
			MSU EXTENSION	15.65	COP-ISD EX SP ED	39.50	Total	
			ALBERT TWP OPER	40.88	F/A REAL,ALBERT FI	319.32		

PROP. ADDR: 4875 BRUCE DR WARREN CHARLES L/E  
 T29N R1E SEC 15 COM AT SE COR TH N 1318.31 FT TH S 89 DEG 16 PO BOX 944  
 MIN 17 SEC W 400 FT TO POB,TH S 89 DEG 16 MIN 17 SEC W 459.11 LEWISTON MI 49756  
 FT,TH N 331.06 FT,TH N 89 DEG 22 MIN 06 SEC E 458.73 FT,TH S  
 330.28 FT TO POB PART OF NE-SE ESMTS OF REC PARCEL C

001-015-000-180-03 ----- 001-015-000-180-03 NO: 00401



CLASS: 401	PRE/MBT %	0	COUNTY ROADS	38.45	ALBERT ROADS	18.63	Tax	472.24
SCHOOL: 69030	TV	38,451	LIBRARY	23.07	ALBERT PARKS/CEM	19.22	W Admin	4.72
JOHANNESBURG-LE	AV	69,800	MCCOA	37.61	COP-ISD GENERAL	9.81	Due	476.96
M.CODE:	SEV	69,800	MONT CO SHERIFF	38.45	COP-ISD SP ED	31.94	Intrst	
			MSU EXTENSION	9.61	COP-ISD EX SP ED	24.25	Total	
			ALBERT TWP OPER	25.10	F/A REAL,ALBERT FI	196.10		

PROP. ADDR: 4795 BRUCE DR HOWEY WILLIAM J & DIANE M  
 T29N R1E SEC 15 COM AT SE COR TH N 1318.31 FT TH S 89 DEG 16 HOWEY JOHN R & MATHEWS MICHELLE M  
 MIN 17 SEC W 859.11 FT TO POB,TH CONT W 460 FT,TH N 331.84 16475 SHERWOOD LANE  
 FT,TH N 89 DEG 22 MIN 6 SEC E 460 FT,TH S 331.06 FT TO POB WOODHAVEN MI 48183  
 PART OF NE-SE ESMTS OF RECORD PARCEL D

ALBERT TOWNSHIP  
Real & Personal Property  
Spec. Population: Ad Valorem+Special Acts

Parcel # Valuations Tax Heading Amount Tax Heading Amount --- Totals ---  
001-016-000-010-00 ----- 001-016-000-010-00 NO: 00402



CLASS	PRE/MBT %	Valuations	Tax Heading	Amount	Tax Heading	Amount		Totals
401	0	94,100	COUNTY ROADS	94.10	ALBERT ROADS	45.60	Tax	1,155.78
69030	TV	94,100	LIBRARY	56.46	ALBERT PARKS/CEM	47.05	W Admin	11.55
JOHANNESBURG-LE	AV	94,100	MCCOA	92.04	COP-ISD GENERAL	24.02	Due	1,167.33
M.CODE: CAPIT	SEV	94,100	MONT CO SHERIFF	94.10	COP-ISD SP ED	78.18	Intrst	
			MSU EXTENSION	23.52	COP-ISD EX SP ED	59.36	Total	
			ALBERT TWP OPER	61.44	F/A REAL,ALBERT FI	479.91		

PROP. ADDR: 4920 BUTTLES RD MINICK DIANA L  
T29N R1E SEC 16 N 1/2 OF NE 1/4 OF NE 1/4 LESS, S 1/2 OF S 1/2 4920 BUTTLES RD  
OF N 1/2 OF NE 1/4 OF NE 1/4 ALSO LESS, BEG AT NE SEC COR TH W LEWISTON MI 49756  
264 FT, S 165 FT, E 264 FT, N TO POB

001-016-000-020-00 ----- 001-016-000-020-00 NO: 00403



CLASS	PRE/MBT %	Valuations	Tax Heading	Amount	Tax Heading	Amount		Totals
401	0	2,654	COUNTY ROADS	2.65	ALBERT ROADS	1.28	Tax	32.54
69030	TV	4,500	LIBRARY	1.59	ALBERT PARKS/CEM	1.32	W Admin	0.32
JOHANNESBURG-LE	AV	4,500	MCCOA	2.59	COP-ISD GENERAL	0.67	Due	32.86
M.CODE: SEV	SEV	4,500	MONT CO SHERIFF	2.65	COP-ISD SP ED	2.20	Intrst	
			MSU EXTENSION	0.66	COP-ISD EX SP ED	1.67	Total	
			ALBERT TWP OPER	1.73	F/A REAL,ALBERT FI	13.53		

PROP. ADDR: 4980 BUTTLES RD EISON WILLIAM LEE  
T29N R1E SEC 16 BEG AT NE COR OF SEC 16 AS POB TH W 264 FT, S 58195 BATES RD  
165 FT, E 264 FT, TH N TO POB NEW HAVEN MI 48048

001-016-000-030-00 ----- 001-016-000-030-00 NO: 00404



CLASS	PRE/MBT %	Valuations	Tax Heading	Amount	Tax Heading	Amount		Totals
401	0	21,638	COUNTY ROADS	21.63	ALBERT ROADS	10.48	Tax	265.70
69030	TV	27,500	LIBRARY	12.98	ALBERT PARKS/CEM	10.81	W Admin	2.65
JOHANNESBURG-LE	AV	27,500	MCCOA	21.16	COP-ISD GENERAL	5.52	Due	268.35
M.CODE: SEV	SEV	27,500	MONT CO SHERIFF	21.63	COP-ISD SP ED	17.97	Intrst	
			MSU EXTENSION	5.40	COP-ISD EX SP ED	13.65	Total	
			ALBERT TWP OPER	14.12	F/A REAL,ALBERT FI	110.35		

PROP. ADDR: 4890 BUTTLES RD TRUMBULL JASON B & AMY J  
MAP NUM: DBOR03 1500 N LATHROP RD  
T29N R1E SEC 16 S 1/2 OF S 1/2 OF N 1/2 OF NE 1/4 OF NE 1/4 SWANTON OH 43558

ALBERT TOWNSHIP  
Real & Personal Property  
Spec. Population: Ad Valorem+Special Acts

Parcel # Valuations Tax Heading Amount Tax Heading Amount --- Totals ---  
001-016-000-040-00 ----- 001-016-000-040-00 NO: 00405



CLASS: 401	PRE/MBT %	0	COUNTY ROADS	22.80	ALBERT ROADS	11.05	Tax	280.10
SCHOOL: 69030	TV	22,808	LIBRARY	13.68	ALBERT PARKS/CEM	11.40	W Admin	2.80
JOHANNESBURG-LE	AV	38,600	MCCOA	22.31	COP-ISD GENERAL	5.82	Due	282.90
M.CODE: SEV		38,600	MONT CO SHERIFF	22.80	COP-ISD SP ED	18.95	Intrst	
			MSU EXTENSION	5.70	COP-ISD EX SP ED	14.38	Total	
			ALBERT TWP OPER	14.89	F/A REAL,ALBERT FI	116.32		

PROP. ADDR: 4780 BUTTLES RD  
T29N R1E SEC 16 S 1/2 OF S 1/2 OF NE 1/4 OF NE 1/4

SEBRING SUSAN K ET AL  
2925 CHEVROLET AVE  
WATERFORD MI 48328

001-016-000-050-00 ----- 001-016-000-050-00 NO: 00406



CLASS: 401	PRE/MBT %	0	COUNTY ROADS	22.02	ALBERT ROADS	10.67	Tax	270.43
SCHOOL: 69030	TV	22,020	LIBRARY	13.21	ALBERT PARKS/CEM	11.01	W Admin	2.70
JOHANNESBURG-LE	AV	31,700	MCCOA	21.53	COP-ISD GENERAL	5.62	Due	273.13
M.CODE: SEV		31,700	MONT CO SHERIFF	22.02	COP-ISD SP ED	18.29	Intrst	
			MSU EXTENSION	5.50	COP-ISD EX SP ED	13.89	Total	
			ALBERT TWP OPER	14.37	F/A REAL,ALBERT FI	112.30		

PROP. ADDR: 4830 BUTTLES RD  
T29N R1E SEC 16 N 1/2 OF S 1/2 OF NE 1/4 OF NE 1/4

TUCKEY DALE G L/E  
2274 COLLEGE ROAD  
HOLT MI 48842

001-016-000-060-00 ----- 001-016-000-060-00 NO: 00407



CLASS: 402	PRE/MBT %	0	COUNTY ROADS	48.06	ALBERT ROADS	23.29	Tax	590.37
SCHOOL: 69030	TV	48,069	LIBRARY	28.84	ALBERT PARKS/CEM	24.03	W Admin	5.90
JOHANNESBURG-LE	AV	59,000	MCCOA	47.02	COP-ISD GENERAL	12.27	Due	596.27
M.CODE: SEV		59,000	MONT CO SHERIFF	48.06	COP-ISD SP ED	39.94	Intrst	
			MSU EXTENSION	12.01	COP-ISD EX SP ED	30.32	Total	
			ALBERT TWP OPER	31.38	F/A REAL,ALBERT FI	245.15		

PROP. ADDR:  
T29N R1E SEC 16 W 1/2 OF NE 1/4

HRW LAND HOLDINGS LLC  
68521 DEQUINDRE RD  
OAKLAND MI 48363

001-016-000-070-00 ----- 001-016-000-070-00 NO: 00408



CLASS: 401	PRE/MBT %	100	COUNTY ROADS	35.72	ALBERT ROADS	17.31	Tax	438.72
SCHOOL: 69030	TV	35,721	LIBRARY	21.43	ALBERT PARKS/CEM	17.86	W Admin	4.38
JOHANNESBURG-LE	AV	44,400	MCCOA	34.94	COP-ISD GENERAL	9.11	Due	443.10
M.CODE: SEV		44,400	MONT CO SHERIFF	35.72	COP-ISD SP ED	29.68	Intrst	
			MSU EXTENSION	8.93	COP-ISD EX SP ED	22.53	Total	
			ALBERT TWP OPER	23.32	F/A REAL,ALBERT FI	182.17		

PROP. ADDR: 4730 BUTTLES RD  
T29N R1E SEC 16 N 1/2 OF N 1/2 OF N 1/2 OF SE 1/4 OF NE 1/4

JAMISON PAUL THOMAS  
4730 BUTTLES RD  
LEWISTON MI 49756

ALBERT TOWNSHIP  
Real & Personal Property  
Spec. Population: Ad Valorem+Special Acts


Parcel # Valuations Tax Heading Amount Tax Heading Amount --- Totals ---  
001-016-000-080-00 ----- 001-016-000-080-00 NO: 00409



CLASS: 401	PRE/MBT %	0	COUNTY ROADS	36.80	ALBERT ROADS	17.83	Tax	452.04
SCHOOL: 69030	TV	36,807	LIBRARY	22.08	ALBERT PARKS/CEM	18.40	W Admin	4.52
JOHANNESBURG-LE	AV	61,000	MCCOA	36.00	COP-ISD GENERAL	9.39	Due	456.56
M.CODE:	SEV	61,000	MONT CO SHERIFF	36.80	COP-ISD SP ED	30.58	Intrst	
			MSU EXTENSION	9.20	COP-ISD EX SP ED	23.22	Total	
			ALBERT TWP OPER	24.03	F/A REAL,ALBERT FI	187.71		

PROP. ADDR: 4696 BUTTLES RD GEER ROY C & LOIS S  
T29N R1E SEC 16 S 1/2 OF N 1/2 OF N 1/2 OF SE 1/4 OF NE 1/4 46792 SCOTCH PINE LANE  
MACOMB MI 48042


001-016-000-090-00 ----- 001-016-000-090-00 NO: 00410



CLASS: 401	PRE/MBT %	100	COUNTY ROADS	16.96	ALBERT ROADS	8.22	Tax	208.36
SCHOOL: 69030	TV	16,968	LIBRARY	10.18	ALBERT PARKS/CEM	8.48	W Admin	2.08
JOHANNESBURG-LE	AV	23,200	MCCOA	16.59	COP-ISD GENERAL	4.33	Due	210.44
M.CODE:	SEV	23,200	MONT CO SHERIFF	16.96	COP-ISD SP ED	14.09	Intrst	
			MSU EXTENSION	4.24	COP-ISD EX SP ED	10.70	Total	
			ALBERT TWP OPER	11.08	F/A REAL,ALBERT FI	86.53		

PROP. ADDR: 4660 BUTTLES RD SCOTT TODD & ABBY H/W  
T29N R1E SEC 16 N 1/2 OF S 1/2 OF N 1/2 OF SE 1/4 OF NE 1/4 4660 BUTTLES RD  
LEWISTON MI 49756

001-016-000-100-00 ----- 001-016-000-100-00 NO: 00411



CLASS: 402	PRE/MBT %	0	COUNTY ROADS	3.80	ALBERT ROADS	1.84	Tax	46.72
SCHOOL: 69030	TV	3,809	LIBRARY	2.28	ALBERT PARKS/CEM	1.90	W Admin	0.46
JOHANNESBURG-LE	AV	8,300	MCCOA	3.72	COP-ISD GENERAL	0.97	Due	47.18
M.CODE:	SEV	8,300	MONT CO SHERIFF	3.80	COP-ISD SP ED	3.16	Intrst	
			MSU EXTENSION	0.95	COP-ISD EX SP ED	2.40	Total	
			ALBERT TWP OPER	2.48	F/A REAL,ALBERT FI	19.42		

PROP. ADDR: WEISHAAR DAVID & PAMELA  
T29N R1E SEC 16 S 1/2 OF S 1/2 OF N 1/2 OF SE 1/4 OF NE 1/4 53225 TUNDRA DR  
SHELBY TWP MI 48316

001-016-000-110-00 ----- 001-016-000-110-00 NO: 00412



CLASS: 401	PRE/MBT %	0	COUNTY ROADS	18.93	ALBERT ROADS	9.17	Tax	232.53
SCHOOL: 69030	TV	18,936	LIBRARY	11.36	ALBERT PARKS/CEM	9.46	W Admin	2.32
JOHANNESBURG-LE	AV	37,100	MCCOA	18.52	COP-ISD GENERAL	4.83	Due	234.85
M.CODE:	SEV	37,100	MONT CO SHERIFF	18.93	COP-ISD SP ED	15.73	Intrst	
			MSU EXTENSION	4.73	COP-ISD EX SP ED	11.94	Total	
			ALBERT TWP OPER	12.36	F/A REAL,ALBERT FI	96.57		

PROP. ADDR: 4610 BUTTLES RD WEISHAAR DAVID & PAMELA  
T29N R1E SEC 16 N 1/2 OF N 1/2 OF S 1/2 OF SE 1/4 OF NE 1/4 53225 TUNDRA DR  
SHELBY TWP MI 48316



ALBERT TOWNSHIP  
Real & Personal Property  
Spec. Population: Ad Valorem+Special Acts

Parcel # Valuations Tax Heading Amount Tax Heading Amount --- Totals ---  
001-016-000-120-00 ----- 001-016-000-120-00 NO: 00413



CLASS: 401	PRE/MBT %	100	COUNTY ROADS	43.76	ALBERT ROADS	21.20	Tax	537.51
SCHOOL: 69030	TV	43,765	LIBRARY	26.25	ALBERT PARKS/CEM	21.88	W Admin	5.37
JOHANNESBURG-LE	AV	74,500	MCCOA	42.81	COP-ISD GENERAL	11.17	Due	542.88
M.CODE:	SEV	74,500	MONT CO SHERIFF	43.76	COP-ISD SP ED	36.36	Intrst	
			MSU EXTENSION	10.94	COP-ISD EX SP ED	27.61	Total	
			ALBERT TWP OPER	28.57	F/A REAL,ALBERT FI	223.20		

PROP. ADDR: 4570 BUTTLES RD BUSCHBACHER ROBERT JR & RICHARD W  
T29N R1E SEC 16 S 1/2 OF N 1/2 OF S 1/2 OF SE 1/4 OF NE 1/4 4570 BUTTLES RD  
LEWISTON MI 49756

001-016-000-130-00 ----- 001-016-000-130-00 NO: 00414



CLASS: 401	PRE/MBT %	0	COUNTY ROADS	16.51	ALBERT ROADS	8.00	Tax	202.76
SCHOOL: 69030	TV	16,512	LIBRARY	9.90	ALBERT PARKS/CEM	8.25	W Admin	2.02
JOHANNESBURG-LE	AV	29,900	MCCOA	16.15	COP-ISD GENERAL	4.21	Due	204.78
M.CODE:	SEV	29,900	MONT CO SHERIFF	16.51	COP-ISD SP ED	13.71	Intrst	
			MSU EXTENSION	4.12	COP-ISD EX SP ED	10.41	Total	
			ALBERT TWP OPER	10.78	F/A REAL,ALBERT FI	84.21		

PROP. ADDR: 4540 BUTTLES RD RAYMOND TERI LYNN  
T29N R1E SEC 16 N 1/2 OF S 1/2 OF S 1/2 OF SE 1/4 OF NE 1/4 210 VANCOUVER CIR  
INTERLACHEN FL 32148

001-016-000-140-00 ----- 001-016-000-140-00 NO: 00415



CLASS: 401	PRE/MBT %	0	COUNTY ROADS	25.31	ALBERT ROADS	12.26	Tax	310.88
SCHOOL: 69030	TV	25,315	LIBRARY	15.18	ALBERT PARKS/CEM	12.65	W Admin	3.10
JOHANNESBURG-LE	AV	49,600	MCCOA	24.76	COP-ISD GENERAL	6.46	Due	313.98
M.CODE:	SEV	49,600	MONT CO SHERIFF	25.31	COP-ISD SP ED	21.03	Intrst	
			MSU EXTENSION	6.32	COP-ISD EX SP ED	15.97	Total	
			ALBERT TWP OPER	16.53	F/A REAL,ALBERT FI	129.10		

PROP. ADDR: 4510 BUTTLES RD LUCIA DAVID & PATRICIA  
T29N R1E SEC 16 S 1/2 OF S 1/2 OF S 1/2 OF SE 1/4 OF NE 1/4 80770 HOLMES RD  
ARMADA MI 48005

ALBERT TOWNSHIP  
Real & Personal Property  
Spec. Population: Ad Valorem+Special Acts

Parcel # Valuations Tax Heading Amount Tax Heading Amount --- Totals ---  
001-016-000-150-02 ----- 001-016-000-150-02 NO: 00416



CLASS: 301	PRE/MBT %	0	COUNTY ROADS	10.73	ALBERT ROADS	5.20	Tax	131.84
SCHOOL: 69030	TV	10,739	LIBRARY	6.44	ALBERT PARKS/CEM	5.36	W Admin	1.31
JOHANNESBURG-LE	AV	16,000	MCCOA	10.50	COP-ISD GENERAL	2.74	Due	133.15
M.CODE:	SEV	16,000	MONT CO SHERIFF	10.73	COP-ISD SP ED	8.92	Intrst	
			MSU EXTENSION	2.68	COP-ISD EX SP ED	6.77	Total	
			ALBERT TWP OPER	7.01	F/A REAL,ALBERT FI	54.76		

PROP. ADDR: 4850 WINDING RD LAMBDA ENGERY RESOURCES  
T29N R1E SEC 16 COMM AT NW COR OF SEC TH E ALG N SEC LN K E ANDREWS  
365.70' TO POB TH CONT E 450', S 370', W 450', N 370' TO 2424 RIDGE RD  
POB. (2007 DESC CHG DUE TO EXEMPT SPLIT) ROCKWALL TX 75087

001-016-000-150-04 ----- 001-016-000-150-04 NO: 00417



CLASS: 402	PRE/MBT %	0	COUNTY ROADS	60.96	ALBERT ROADS	29.54	Tax	748.80
SCHOOL: 69030	TV	60,968	LIBRARY	36.58	ALBERT PARKS/CEM	30.48	W Admin	7.48
JOHANNESBURG-LE	AV	77,400	MCCOA	59.63	COP-ISD GENERAL	15.56	Due	756.28
M.CODE:	SEV	77,400	MONT CO SHERIFF	60.96	COP-ISD SP ED	50.65	Intrst	
			MSU EXTENSION	15.24	COP-ISD EX SP ED	38.46	Total	
			ALBERT TWP OPER	39.81	F/A REAL,ALBERT FI	310.93		

PROP. ADDR: HOFSTRA JONATHAN  
T29N R1E SEC 16 BEG NW COR OF SEC 16 TH S 972.31', E 330', 250 WHITETAIL WAY  
S 330', W 330', S 1302.31', E 2567.74, NW'LY 530.10', TH ALG CHELAN WA 98816  
CURVE 160.02', NE'LY 326.07, TH ALG CURVE 369.44', NW'LY  
144.44', TH ALG CURVE 701.32', NW'LY 228.23', TH ALG CURVE  
145.27', NW'LY 83.78', TH ALG CURVE 315.15', NW'LY 46.07', TH  
W 560.12', S 370', W 450', N 370', TH W 365.45' TO POB. (2011  
SPLIT FROM 001-016-000-150-01) 110.63 ACRES

001-016-000-150-05 ----- 001-016-000-150-05 NO: 00418



CLASS: 402	PRE/MBT %	0	COUNTY ROADS	32.63	ALBERT ROADS	15.81	Tax	400.79
SCHOOL: 69030	TV	32,634	LIBRARY	19.58	ALBERT PARKS/CEM	16.31	W Admin	4.00
JOHANNESBURG-LE	AV	40,300	MCCOA	31.92	COP-ISD GENERAL	8.33	Due	404.79
M.CODE:	SEV	40,300	MONT CO SHERIFF	32.63	COP-ISD SP ED	27.11	Intrst	
			MSU EXTENSION	8.15	COP-ISD EX SP ED	20.58	Total	
			ALBERT TWP OPER	21.31	F/A REAL,ALBERT FI	166.43		

PROP. ADDR: HRW LAND HOLDINGS LLC  
T29N R1E SEC 16 THE E 1/2 OF THE NW 1/4 EXC ALL THAT LYING S 68521 DEQUINDRE RD  
AND W OF CO RD 495. (2011 SPLIT FROM 001-016-000-150-01) 41.11 OAKLAND MI 48363  
ACRE

ALBERT TOWNSHIP  
Real & Personal Property  
Spec. Population: Ad Valorem+Special Acts

Parcel # Valuations Tax Heading Amount Tax Heading Amount --- Totals ---  
001-016-000-155-00 ----- 001-016-000-155-00 NO: 00419



CLASS	PRE/MBT %	Valuations	Tax Heading	Amount	Tax Heading	Amount	Tax	Totals
301	0		COUNTY ROADS	10.04	ALBERT ROADS	4.86		123.31
SCHOOL: 69030	TV	10,045	LIBRARY	6.02	ALBERT PARKS/CEM	5.02	W Admin	1.23
JOHANNESBURG-LE	AV	15,700	MCCOA	9.82	COP-ISD GENERAL	2.56	Due	124.54
M.CODE: SEV		15,700	MONT CO SHERIFF	10.04	COP-ISD SP ED	8.34	Intrst	
			MSU EXTENSION	2.51	COP-ISD EX SP ED	6.33	Total	
			ALBERT TWP OPER	6.55	F/A REAL,ALBERT FI	51.22		

PROP. ADDR: 4790 WINDING RD TAI INC  
T29N R1E SEC 16 COM AT NW COR OF SEC TH S 972.31 FT TO POB TH PO BOX 560  
E 330 FT TH S 330 FT TH N 330 FT TH E 330 FT TO POB PART OF NW ROCKFORD MI 49341  
1/4

001-016-000-160-00 ----- 001-016-000-160-00 NO: 00420



CLASS	PRE/MBT %	Valuations	Tax Heading	Amount	Tax Heading	Amount	Tax	Totals
402	100		COUNTY ROADS	13.93	ALBERT ROADS	6.75		171.05
SCHOOL: 69030	TV	13,930	LIBRARY	8.35	ALBERT PARKS/CEM	6.96	W Admin	1.71
JOHANNESBURG-LE	AV	24,000	MCCOA	13.62	COP-ISD GENERAL	3.55	Due	172.76
M.CODE: SEV		24,000	MONT CO SHERIFF	13.93	COP-ISD SP ED	11.57	Intrst	
			MSU EXTENSION	3.48	COP-ISD EX SP ED	8.78	Total	
			ALBERT TWP OPER	9.09	F/A REAL,ALBERT FI	71.04		

PROP. ADDR: AARONS RD VADEN LORA W  
T29N R1E SEC 16 N 1/2 OF NW 1/4 OF SW 1/4 ALSO ESMNT DESC IN L PO BOX 1011  
277 P 524 & 528 LEWISTON MI 49756

001-016-000-170-00 ----- 001-016-000-170-00 NO: 00421



CLASS	PRE/MBT %	Valuations	Tax Heading	Amount	Tax Heading	Amount	Tax	Totals
401	100		COUNTY ROADS	67.12	ALBERT ROADS	32.52		824.41
SCHOOL: 69030	TV	67,122	LIBRARY	40.27	ALBERT PARKS/CEM	33.56	W Admin	8.24
JOHANNESBURG-LE	AV	114,400	MCCOA	65.65	COP-ISD GENERAL	17.13	Due	832.65
M.CODE: SEV		114,400	MONT CO SHERIFF	67.12	COP-ISD SP ED	55.77	Intrst	
			MSU EXTENSION	16.78	COP-ISD EX SP ED	42.34	Total	
			ALBERT TWP OPER	43.83	F/A REAL,ALBERT FI	342.32		

PROP. ADDR: 3250 AARONS RD VADEN LORA W  
OWNER.....: VADEN LORA W PO BOX 1011  
T29N R1E SEC 16 S 1/2 OF NW 1/4 OF SW 1/4 ALSO COM AT SE COR LEWISTON MI 49756  
OF SW 1/4 OF SW 1/4 TH N ON E LINE 1040 FT TO POB TH WRLY PAR  
TO S SEC LINE 300 FT TH NRLY AT RT ANG TO LAST DESC LINE  
APPROX 276 FT TO N LINE OF SW 1/4 OF SW 1/4 TH ERLY ON N LINE  
APPROX 298 FT TO NE COR OF SW 1/4 OF SW 1/4 TH SRLY ALONG E  
LINE 278 FT M OR L TO POB

ALBERT TOWNSHIP  
Real & Personal Property  
Spec. Population: Ad Valorem+Special Acts

Parcel # Valuations Tax Heading Amount Tax Heading Amount --- Totals ---  
001-016-000-180-01 ----- 001-016-000-180-01 NO: 00422



CLASS: 402	PRE/MBT %	0	COUNTY ROADS	15.21	ALBERT ROADS	7.37	Tax	186.82
SCHOOL: 69030	TV	15,214	LIBRARY	9.12	ALBERT PARKS/CEM	7.60	W Admin	1.86
JOHANNESBURG-LE	AV	21,000	MCCOA	14.88	COP-ISD GENERAL	3.88	Due	188.68
M.CODE:	SEV	21,000	MONT CO SHERIFF	15.21	COP-ISD SP ED	12.64	Intrst	
			MSU EXTENSION	3.80	COP-ISD EX SP ED	9.59	Total	
			ALBERT TWP OPER	9.93	F/A REAL,ALBERT FI	77.59		

PROP. ADDR: AARONS RD EVANS BRIAN D  
T29N R1E SEC 16 COMM AT SW COR OF SEC 16 TH E 800.17', TH 421 LOW BANK CT  
NE'LY 436.35' TH N54 DEG W 1291.20', TH S 1102.31' TO POB. COMMERCE TOWNSHIP MI 48382-3430  
(2007 SPLIT FROM 001-016-000-180-00) 16.61A

001-016-000-180-02 ----- 001-016-000-180-02 NO: 00423



CLASS: 401	PRE/MBT %	0	COUNTY ROADS	86.77	ALBERT ROADS	42.05	Tax	1,065.81
SCHOOL: 69030	TV	86,778	LIBRARY	52.06	ALBERT PARKS/CEM	43.38	W Admin	10.65
JOHANNESBURG-LE	AV	147,200	MCCOA	84.88	COP-ISD GENERAL	22.15	Due	1,076.46
M.CODE:	SEV	147,200	MONT CO SHERIFF	86.77	COP-ISD SP ED	72.10	Intrst	
			MSU EXTENSION	21.69	COP-ISD EX SP ED	54.74	Total	
			ALBERT TWP OPER	56.66	F/A REAL,ALBERT FI	442.56		

PROP. ADDR: 3174 AARONS RD EVANS BRIAN D & DENISE M  
T29N R1E SEC 16 COMM AT SW COR OF SEC TH E 800.17' TH NE'LY 421 LOW BANK CT  
436.35' TO POB TH CONT NE'LY ALG RD 369.20', TH NW'LY 451.94', COMMERCE TOWNSHIP MI 48382-3430  
TH N 297.32', TH W 994.93', TH S 200', TH SE'LY 1291.20' TO  
POB. (2007 SPLIT FROM 001-016-000-180-00) 14.9A. (PARCEL B)

001-016-000-180-03 ----- 001-016-000-180-03 NO: 00424



CLASS: 401	PRE/MBT %	0	COUNTY ROADS	71.77	ALBERT ROADS	34.78	Tax	881.52
SCHOOL: 69030	TV	71,772	LIBRARY	43.06	ALBERT PARKS/CEM	35.88	W Admin	8.81
JOHANNESBURG-LE	AV	89,300	MCCOA	70.20	COP-ISD GENERAL	18.32	Due	890.33
M.CODE:	SEV	89,300	MONT CO SHERIFF	71.77	COP-ISD SP ED	59.63	Intrst	
			MSU EXTENSION	17.94	COP-ISD EX SP ED	45.28	Total	
			ALBERT TWP OPER	46.86	F/A REAL,ALBERT FI	366.03		

PROP. ADDR: 3117 AARONS RD CARD BRIAN PATRICK & RACHEL  
T29N R1E SEC 16 PARCEL C, COM SW COR; TH S 89° E 1319.15FT TO 2457 ELLSWORTH RD  
1/8 COR & POB; TH N 0° E 613.90FT ALG 1/8 LN; TH S 40° W COLUMBUS MI 48063  
94.65FT ALG E'LY LN OF AARONS RD; TH S 34° W 630.77FT ALG SD  
E'LY LN OF AARONS RD; TH SW 24FT ALG E'LY LN OF AARONS RD ON A  
533FT RAD CURVE TO RT, L.C. S 34° W 24.00FT; TH S 89° E 433.3  
FT ALG SEC LN TO POB. PART OF SW1/4 SW1/4

ALBERT TOWNSHIP  
Real & Personal Property  
Spec. Population: Ad Valorem+Special Acts

Parcel # Valuations Tax Heading Amount Tax Heading Amount --- Totals ---  
001-016-000-180-04 ----- 001-016-000-180-04 NO: 00425



CLASS: 402	PRE/MBT %	100	COUNTY ROADS	2.86	ALBERT ROADS	1.38	Tax	35.14
SCHOOL: 69030	TV	2,866	LIBRARY	1.71	ALBERT PARKS/CEM	1.43	W Admin	0.35
JOHANNESBURG-LE	AV	3,700	MCCOA	2.80	COP-ISD GENERAL	0.73	Due	35.49
M.CODE:	SEV	3,700	MONT CO SHERIFF	2.86	COP-ISD SP ED	2.38	Intrst	
			MSU EXTENSION	0.71	COP-ISD EX SP ED	1.80	Total	
			ALBERT TWP OPER	1.87	F/A REAL,ALBERT FI	14.61		

PROP. ADDR: AARONS RD VADEN LORA W  
T29N R1E SEC 16 COM AT SW COR OF SEC TH E 800.17' TH NE'LY PO BOX 1011  
805.55' TO POB TH CONT NE'LY 75', TH N 325.46' TH W 300', TH N LEWISTON MI 49756  
271.32' TH W 24' TH, S 297.32'. TH SE'LY 451.94' TO POB (2007  
SPLIT FROM 001-016-000-180-00) 1.84A

001-016-000-190-01 ----- 001-016-000-190-01 NO: 00426



CLASS: 401	PRE/MBT %	100	COUNTY ROADS	49.71	ALBERT ROADS	24.08	Tax	610.54
SCHOOL: 69030	TV	49,710	LIBRARY	29.82	ALBERT PARKS/CEM	24.85	W Admin	6.10
JOHANNESBURG-LE	AV	82,400	MCCOA	48.62	COP-ISD GENERAL	12.69	Due	616.64
M.CODE:	SEV	82,400	MONT CO SHERIFF	49.71	COP-ISD SP ED	41.30	Intrst	
			MSU EXTENSION	12.42	COP-ISD EX SP ED	31.36	Total	
			ALBERT TWP OPER	32.46	F/A REAL,ALBERT FI	253.52		

PROP. ADDR: 4470 BUTTLES RD JOKINEN FRANCES J L/E  
T29N R1E SEC 16 TH N 1/2 OF N 1/2 OF NE 1/4 OF SE 1/4 EXC BEG 4470 BUTTLES RD  
AT E 1/4 COR TH S 150', TH NW'LY 502.46', TH N 100', TH E 500' LEWISTON MI 49756  
TO POB.2003 SPLIT FROM 001-016-000-190-00

001-016-000-190-02 ----- 001-016-000-190-02 NO: 00427



CLASS: 401	PRE/MBT %	100	COUNTY ROADS	36.42	ALBERT ROADS	17.65	Tax	447.36
SCHOOL: 69030	TV	36,427	LIBRARY	21.85	ALBERT PARKS/CEM	18.21	W Admin	4.47
JOHANNESBURG-LE	AV	67,400	MCCOA	35.63	COP-ISD GENERAL	9.29	Due	451.83
M.CODE:	SEV	67,400	MONT CO SHERIFF	36.42	COP-ISD SP ED	30.26	Intrst	
			MSU EXTENSION	9.10	COP-ISD EX SP ED	22.98	Total	
			ALBERT TWP OPER	23.78	F/A REAL,ALBERT FI	185.77		

PROP. ADDR: 4470 BUTTLES RD JOKINEN FRANCES J  
T29N R1E SEC 16 BEG AT E 1/4 COR OF SEC, TH S 150', TH NW'LY 4470 BUTTLES RD  
502.46', TH N 100' TH E 500' TO POB. 2003 SPLIT FROM LEWISTON MI 49756  
001-016-000-190-00

ALBERT TOWNSHIP  
Real & Personal Property  
Spec. Population: Ad Valorem+Special Acts

Parcel # Valuations Tax Heading Amount Tax Heading Amount --- Totals ---  
001-016-000-200-00 ----- 001-016-000-200-00 NO: 00428



CLASS: 401	PRE/MBT %	0	COUNTY ROADS	7.04	ALBERT ROADS	3.41	Tax	86.45
SCHOOL: 69030	TV	7,043	LIBRARY	4.22	ALBERT PARKS/CEM	3.52	W Admin	0.86
JOHANNESBURG-LE	AV	12,800	MCCOA	6.88	COP-ISD GENERAL	1.79	Due	87.31
M.CODE: SEV	SEV	12,800	MONT CO SHERIFF	7.04	COP-ISD SP ED	5.85	Intrst	
			MSU EXTENSION	1.76	COP-ISD EX SP ED	4.44	Total	
			ALBERT TWP OPER	4.59	F/A REAL,ALBERT FI	35.91		

PROP. ADDR: 4420 BUTTLES RD BUSCHBACHER ROBERT A JR  
T29N R1E SEC 16 N 1/2 OF S 1/2 OF N 1/2 OF NE 1/4 OF SE 1/4 4570 BUTTLES RD  
LEWISTON MI 49756

001-016-000-210-00 ----- 001-016-000-210-00 NO: 00429



CLASS: 401	PRE/MBT %	0	COUNTY ROADS	94.45	ALBERT ROADS	45.77	Tax	1,160.15
SCHOOL: 69030	TV	94,458	LIBRARY	56.67	ALBERT PARKS/CEM	47.22	W Admin	11.60
JOHANNESBURG-LE	AV	146,800	MCCOA	92.39	COP-ISD GENERAL	24.11	Due	1,171.75
M.CODE: LERET	SEV	146,800	MONT CO SHERIFF	94.45	COP-ISD SP ED	78.48	Intrst	
			MSU EXTENSION	23.61	COP-ISD EX SP ED	59.59	Total	
			ALBERT TWP OPER	61.68	F/A REAL,ALBERT FI	481.73		

PROP. ADDR: 4348 BUTTLES RD KELLOGG CHAD S & LINDA J  
T29N R1E SEC 16 S 1/2 OF S 1/2 OF N 1/2 OF NE 1/4 OF SE 1/4 4348 BUTTLES RD  
LEWISTON MI 49756

001-016-000-220-00 ----- 001-016-000-220-00 NO: 00430



CLASS: 401	PRE/MBT %	0	COUNTY ROADS	41.10	ALBERT ROADS	19.92	Tax	504.87
SCHOOL: 69030	TV	41,109	LIBRARY	24.66	ALBERT PARKS/CEM	20.55	W Admin	5.04
JOHANNESBURG-LE	AV	66,200	MCCOA	40.21	COP-ISD GENERAL	10.49	Due	509.91
M.CODE: SEV	SEV	66,200	MONT CO SHERIFF	41.10	COP-ISD SP ED	34.15	Intrst	
			MSU EXTENSION	10.27	COP-ISD EX SP ED	25.93	Total	
			ALBERT TWP OPER	26.84	F/A REAL,ALBERT FI	209.65		

PROP. ADDR: 4360 BUTTLES RD MANORE BERNARD F & ELLIOTT TYLER J  
T29N R1E SEC 16 N 1/2 OF N 1/2 OF S 1/2 OF NE 1/4 OF SE 1/4 323 HIGHLANDS  
TEMPERANCE MI 48182

ALBERT TOWNSHIP  
Real & Personal Property  
Spec. Population: Ad Valorem+Special Acts

Parcel # Valuations Tax Heading Amount Tax Heading Amount --- Totals ---  
001-016-000-230-00 ----- 001-016-000-230-00 NO: 00431



CLASS: 401	PRE/MBT %	0	COUNTY ROADS	22.38	ALBERT ROADS	10.84	Tax	274.90
SCHOOL: 69030	TV	22,386	LIBRARY	13.43	ALBERT PARKS/CEM	11.19	W Admin	2.74
JOHANNESBURG-LE	AV	39,700	MCCOA	21.89	COP-ISD GENERAL	5.71	Due	277.64
M.CODE:	SEV	39,700	MONT CO SHERIFF	22.38	COP-ISD SP ED	18.60	Intrst	
			MSU EXTENSION	5.59	COP-ISD EX SP ED	14.12	Total	
			ALBERT TWP OPER	14.61	F/A REAL,ALBERT FI	114.16		

PROP. ADDR: 4310 BUTTLES RD CREEKMORE LARRY JR & SHARON E  
T29N R1E SEC 16 COM AT E 1/4 COR; TH S 00° E 840.95 FT ALG SEC 1623 NEW YORK AVE  
LN AND CL OF BUTTLES RD TO POB; TH S 89° W 261.44 FT; TH S 00° LINCOLN PARK MI 48146  
E 336.87 FT; TH N 89° E 261.83 FT TO SEC LN OF SD RD CL; TH  
N00° W 336.38 FT ALG SEC LN AND SD RD CL TO POB; ALL PT OF NE 1/4  
OF SE 1/4: PCL 1

001-016-000-230-01 ----- 001-016-000-230-01 NO: 00432



CLASS: 401	PRE/MBT %	0	COUNTY ROADS	2.96	ALBERT ROADS	1.43	Tax	36.40
SCHOOL: 69030	TV	2,969	LIBRARY	1.78	ALBERT PARKS/CEM	1.48	W Admin	0.36
JOHANNESBURG-LE	AV	4,500	MCCOA	2.90	COP-ISD GENERAL	0.75	Due	36.76
M.CODE:	SEV	4,500	MONT CO SHERIFF	2.96	COP-ISD SP ED	2.46	Intrst	
			MSU EXTENSION	0.74	COP-ISD EX SP ED	1.87	Total	
			ALBERT TWP OPER	1.93	F/A REAL,ALBERT FI	15.14		

PROP. ADDR: 4312 BUTTLES RD WINTERSTEEN TODD  
T29N R1E SEC 16 COM AT E 1/4 COR TH S 840.95 FT TH W 261.44 FT 636 LYON LAKE RD  
TO POB TH CONT W 261.44 FT TH S 335.35 FT TH E 261.83 FT TH N MARSHALL MI 49068  
336.87 FT TO POB PARCEL # 2

001-016-000-230-02 ----- 001-016-000-230-02 NO: 00433



CLASS: 401	PRE/MBT %	0	COUNTY ROADS	24.78	ALBERT ROADS	12.01	Tax	304.40
SCHOOL: 69030	TV	24,789	LIBRARY	14.87	ALBERT PARKS/CEM	12.39	W Admin	3.04
JOHANNESBURG-LE	AV	42,600	MCCOA	24.24	COP-ISD GENERAL	6.32	Due	307.44
M.CODE:	SEV	42,600	MONT CO SHERIFF	24.78	COP-ISD SP ED	20.59	Intrst	
			MSU EXTENSION	6.19	COP-ISD EX SP ED	15.63	Total	
			ALBERT TWP OPER	16.18	F/A REAL,ALBERT FI	126.42		

PROP. ADDR: 4314 BUTTLES RD WINTERSTEEN MILDRED  
T29N R1E SEC 16 COM AT E 1/4 COR TH S 840.95 FT TH W 522.88 FT 315 STACE ST  
TO POB TH CONT W 784.38 FT TH S 333.81 FT TH E 783.77 FT TH N TEKONSHA MI 49092  
335.35 FT TO POB PARCELS 3,4, & 5.

ALBERT TOWNSHIP  
Real & Personal Property  
Spec. Population: Ad Valorem+Special Acts

Parcel # Valuations Tax Heading Amount Tax Heading Amount --- Totals ---  
001-016-000-240-00 ----- 001-016-000-240-00 NO: 00434



CLASS	PRE/MBT %	Valuations	Tax Heading	Amount	Tax Heading	Amount		Totals
401	100	81,900	COUNTY ROADS	72.13	ALBERT ROADS	34.95	Tax	885.96
69030	TV	72,135	LIBRARY	43.28	ALBERT PARKS/CEM	36.06	W Admin	8.85
JOHANNESBURG-LE	AV	81,900	MCCOA	70.56	COP-ISD GENERAL	18.41	Due	894.81
M.CODE:	SEV	81,900	MONT CO SHERIFF	72.13	COP-ISD SP ED	59.93	Intrst	
			MSU EXTENSION	18.03	COP-ISD EX SP ED	45.50	Total	
			ALBERT TWP OPER	47.10	F/A REAL,ALBERT FI	367.88		

PROP. ADDR: 4270 BUTTLES RD PALMER KYLE A & JONI  
T29N R1E SEC 16 S 1/2 OF S 1/2 OF S 1/2 OF NE 1/4 OF SE 1/4 4270 BUTTLES RD  
LEWISTON MI 49756

001-016-000-250-00 ----- 001-016-000-250-00 NO: 00435



CLASS	PRE/MBT %	Valuations	Tax Heading	Amount	Tax Heading	Amount		Totals
401	100	83,400	COUNTY ROADS	49.00	ALBERT ROADS	23.74	Tax	601.85
69030	TV	49,003	LIBRARY	29.40	ALBERT PARKS/CEM	24.50	W Admin	6.01
JOHANNESBURG-LE	AV	83,400	MCCOA	47.93	COP-ISD GENERAL	12.51	Due	607.86
M.CODE:	SEV	83,400	MONT CO SHERIFF	49.00	COP-ISD SP ED	40.71	Intrst	
			MSU EXTENSION	12.25	COP-ISD EX SP ED	30.91	Total	
			ALBERT TWP OPER	31.99	F/A REAL,ALBERT FI	249.91		

PROP. ADDR: 4455 WINDING RD VAUGHN DIANE LYNN  
T29N R1E SEC 16 THAT PART OF N 1/2 OF N 1/2 OF NE 1/4 OF SW PO BOX 443  
1/4 LYING E OF CO RD 495 & THAT PART OF N 1/2 OF N 1/2 OF NW LEWISTON MI 49756  
1/4 OF SE 1/4 LYING E OF CO RD 495

001-016-000-260-00 ----- 001-016-000-260-00 NO: 00436



CLASS	PRE/MBT %	Valuations	Tax Heading	Amount	Tax Heading	Amount		Totals
401	0	166,200	COUNTY ROADS	93.60	ALBERT ROADS	45.36	Tax	1,149.70
69030	TV	93,607	LIBRARY	56.16	ALBERT PARKS/CEM	46.80	W Admin	11.49
JOHANNESBURG-LE	AV	166,200	MCCOA	91.56	COP-ISD GENERAL	23.89	Due	1,161.19
M.CODE:	SEV	166,200	MONT CO SHERIFF	93.60	COP-ISD SP ED	77.77	Intrst	
			MSU EXTENSION	23.40	COP-ISD EX SP ED	59.05	Total	
			ALBERT TWP OPER	61.12	F/A REAL,ALBERT FI	477.39		

PROP. ADDR: 4403 WINDING RD JACKSON TIMOTHY & MELISSA  
T29N R1E SEC 16 S 1/2 OF N 1/2 OF NW 1/4 OF SE 1/4 LYING E OF 3400 NORVELL RD  
CO RD 495 GRASS LAKE MI 49240-9754



ALBERT TOWNSHIP  
Real & Personal Property  
Spec. Population: Ad Valorem+Special Acts

Parcel # Valuations Tax Heading Amount Tax Heading Amount --- Totals ---  
001-016-000-270-00 ----- 001-016-000-270-00 NO: 00437



CLASS	PRE/MBT %	Valuations	Tax Heading	Amount	Tax Heading	Amount		Totals
401	0		COUNTY ROADS	100.07	ALBERT ROADS	48.49	Tax	1,229.13
SCHOOL: 69030	TV	100,074	LIBRARY	60.04	ALBERT PARKS/CEM	50.03	W Admin	12.29
JOHANNESBURG-LE	AV	129,900	MCCOA	97.89	COP-ISD GENERAL	25.54	Due	1,241.42
M.CODE: SEV		129,900	MONT CO SHERIFF	100.07	COP-ISD SP ED	83.15	Intrst	
			MSU EXTENSION	25.01	COP-ISD EX SP ED	63.13	Total	
			ALBERT TWP OPER	65.34	F/A REAL,ALBERT FI	510.37		

PROP. ADDR: 4325 WINDING RD SCHILLER TIMOTHY E & DENISE M  
T29N R1E SEC 16 ALL THAT PART OF THE S 1/2 OF NW 1/4 OF SE 1/4 4101 PARKER  
LYING NERLY OF COUNTY RD 495 AND ALL THAT PART OF THE N 1/2 OF DEARBORN HGTS MI 48125  
THE SW 1/4 OF SE 1/4 LYING NERLY OF CO RD 495

001-016-000-280-00 ----- 001-016-000-280-00 NO: 00438



CLASS	PRE/MBT %	Valuations	Tax Heading	Amount	Tax Heading	Amount		Totals
402	0		COUNTY ROADS	4.96	ALBERT ROADS	2.40	Tax	60.92
SCHOOL: 69030	TV	4,964	LIBRARY	2.97	ALBERT PARKS/CEM	2.48	W Admin	0.60
JOHANNESBURG-LE	AV	9,500	MCCOA	4.85	COP-ISD GENERAL	1.26	Due	61.52
M.CODE: SEV		9,500	MONT CO SHERIFF	4.96	COP-ISD SP ED	4.12	Intrst	
			MSU EXTENSION	1.24	COP-ISD EX SP ED	3.13	Total	
			ALBERT TWP OPER	3.24	F/A REAL,ALBERT FI	25.31		

PROP. ADDR: FRETWELL LANE  
T29N R1E SEC 16 W 1/2 OF SW 1/4 OF SE 1/4 LYING N OF CO RD 618 244 NORTH ST  
BELCHERTOWN MA 01007

001-016-000-290-00 ----- 001-016-000-290-00 NO: 00439



CLASS	PRE/MBT %	Valuations	Tax Heading	Amount	Tax Heading	Amount		Totals
401	100		COUNTY ROADS	89.05	ALBERT ROADS	43.15	Tax	1,093.82
SCHOOL: 69030	TV	89,059	LIBRARY	53.43	ALBERT PARKS/CEM	44.52	W Admin	10.93
JOHANNESBURG-LE	AV	117,500	MCCOA	87.11	COP-ISD GENERAL	22.73	Due	1,104.75
M.CODE: SEV		117,500	MONT CO SHERIFF	89.05	COP-ISD SP ED	73.99	Intrst	
			MSU EXTENSION	22.26	COP-ISD EX SP ED	56.18	Total	
			ALBERT TWP OPER	58.15	F/A REAL,ALBERT FI	454.20		

PROP. ADDR: 3690 AARONS RD PETERSON JOHN & MARY  
T29N R1E SEC 16 E 1/2 OF SW 1/4 OF SE 1/4 LYING N OF CO RD 618 3690 AARONS RD  
& S OF CO RD 495 AND NW 1/4 OF SE 1/4 OF SE 1/4 LYING N OF CO LEWISTON MI 49756  
RD 618 & S OF CO RD 495

ALBERT TOWNSHIP  
Real & Personal Property  
Spec. Population: Ad Valorem+Special Acts

Parcel # Valuations Tax Heading Amount Tax Heading Amount --- Totals ---  
001-016-000-300-00 -----Winter PRE, ORIG PRE/MBT: 0----- 001-016-000-300-00 NO: 00440



CLASS: 401	PRE/MBT %	100	COUNTY ROADS	29.44	ALBERT ROADS	14.27	Tax	361.62
SCHOOL: 69030	TV	29,447	LIBRARY	17.66	ALBERT PARKS/CEM	14.72	W Admin	3.61
JOHANNESBURG-LE	AV	52,200	MCCOA	28.80	COP-ISD GENERAL	7.51	Due	365.23
M.CODE:	SEV	52,200	MONT CO SHERIFF	29.44	COP-ISD SP ED	24.46	Intrst	
			MSU EXTENSION	7.36	COP-ISD EX SP ED	18.57	Total	
			ALBERT TWP OPER	19.22	F/A REAL,ALBERT FI	150.17		

PROP. ADDR: 3525 AARONS RD VANCISE KC ALLAN & CARRIE B H/W  
T29N R1E SEC 16 W 1/2 OF W 1/2 OF SW 1/4 OF SE 1/4 LYING S OF 3525 AARONS RD  
CO RD 618 LEWISTON MI 49756

001-016-000-310-00 ----- 001-016-000-310-00 NO: 00441



CLASS: 401	PRE/MBT %	100	COUNTY ROADS	18.24	ALBERT ROADS	8.84	Tax	224.04
SCHOOL: 69030	TV	18,244	LIBRARY	10.94	ALBERT PARKS/CEM	9.12	W Admin	2.24
JOHANNESBURG-LE	AV	31,900	MCCOA	17.84	COP-ISD GENERAL	4.65	Due	226.28
M.CODE:	SEV	31,900	MONT CO SHERIFF	18.24	COP-ISD SP ED	15.15	Intrst	
			MSU EXTENSION	4.56	COP-ISD EX SP ED	11.51	Total	
			ALBERT TWP OPER	11.91	F/A REAL,ALBERT FI	93.04		

PROP. ADDR: 3595 AARONS RD DELMAGE DERALD L & PAULETTE  
T29N R1E SEC 16 E 1/2 OF W 1/2 OF SW 1/4 OF SE 1/4 LYING S OF PO BOX 711  
CO RD 618 LEWISTON MI 49756

001-016-000-320-00 ----- 001-016-000-320-00 NO: 00442



CLASS: 402	PRE/MBT %	0	COUNTY ROADS	4.84	ALBERT ROADS	2.34	Tax	59.46
SCHOOL: 69030	TV	4,847	LIBRARY	2.90	ALBERT PARKS/CEM	2.42	W Admin	0.59
JOHANNESBURG-LE	AV	9,400	MCCOA	4.74	COP-ISD GENERAL	1.23	Due	60.05
M.CODE:	SEV	9,400	MONT CO SHERIFF	4.84	COP-ISD SP ED	4.02	Intrst	
			MSU EXTENSION	1.21	COP-ISD EX SP ED	3.05	Total	
			ALBERT TWP OPER	3.16	F/A REAL,ALBERT FI	24.71		

PROP. ADDR: WILLIAMS HARRY K ET AL  
T29N R1E SEC 16 W 1/2 OF E 1/2 OF SW 1/4 OF SE 1/4 LYING S OF 937 HOWARD ST  
CO RD 618 ALGONAC MI 48001

001-016-000-330-00 ----- 001-016-000-330-00 NO: 00443



CLASS: 401	PRE/MBT %	100	COUNTY ROADS	46.42	ALBERT ROADS	22.49	Tax	570.14
SCHOOL: 69030	TV	46,421	LIBRARY	27.85	ALBERT PARKS/CEM	23.21	W Admin	5.70
JOHANNESBURG-LE	AV	71,100	MCCOA	45.40	COP-ISD GENERAL	11.85	Due	575.84
M.CODE:	SEV	71,100	MONT CO SHERIFF	46.42	COP-ISD SP ED	38.57	Intrst	
			MSU EXTENSION	11.60	COP-ISD EX SP ED	29.28	Total	
			ALBERT TWP OPER	30.31	F/A REAL,ALBERT FI	236.74		

PROP. ADDR: 3719 AARONS RD TAMMI JONES  
T29N R1E SEC 16 E 1/2 OF E 1/2 OF SW 1/4 OF SE 1/4 LYING SOUTH OF CO RD 3719 AARONS ROAD  
618 LEWISTON MI 49756

ALBERT TOWNSHIP  
Real & Personal Property  
Spec. Population: Ad Valorem+Special Acts

Parcel # Valuations Tax Heading Amount Tax Heading Amount --- Totals ---  
001-016-000-340-01 ----- 001-016-000-340-01 NO: 00444



CLASS: 401	PRE/MBT %	100	COUNTY ROADS	27.78	ALBERT ROADS	13.46	Tax	341.25
SCHOOL: 69030	TV	27,788	LIBRARY	16.67	ALBERT PARKS/CEM	13.89	W Admin	3.41
JOHANNESBURG-LE	AV	46,400	MCCOA	27.18	COP-ISD GENERAL	7.09	Due	344.66
M.CODE:	SEV	46,400	MONT CO SHERIFF	27.78	COP-ISD SP ED	23.08	Intrst	
			MSU EXTENSION	6.94	COP-ISD EX SP ED	17.53	Total	
			ALBERT TWP OPER	18.14	F/A REAL,ALBERT FI	141.71		

PROP. ADDR: 4460 WINDING RD SCHEIB VICKI L  
 T29N R1E SEC 16 PARC B COM AT W 1/4 COR OF SEC TH N 89DEG 30' 4460 WINDING RD  
 03" E 2533.58 FT ALG E/W 1/4 LN TO W LN OF CO RD 495; TH S LEWISTON MI 49756  
 30DEG 49' 10" E 40.30 FT ALG SD LN TO POB; TH N 89DEG 44' 25"  
 W 215.51; TH S 69DEG 04' 12" W 137.79; TH S 2DEG 57' 30" W  
 252.36 FT; TH N 89DEG 26' 27" E 533.20 FT TO W LN OF CO RD  
 495; TH NRLY ALG W LN OF CO RD 495 TO A PT N 30DEG 49' 10" W  
 343.44 FT TO POB. CONT 2.93 AC M/L

001-016-000-340-02 ----- 001-016-000-340-02 NO: 00445



CLASS: 402	PRE/MBT %	0	COUNTY ROADS	8.19	ALBERT ROADS	3.96	Tax	100.54
SCHOOL: 69030	TV	8,190	LIBRARY	4.91	ALBERT PARKS/CEM	4.09	W Admin	1.00
JOHANNESBURG-LE	AV	9,900	MCCOA	8.01	COP-ISD GENERAL	2.09	Due	101.54
M.CODE:	SEV	9,900	MONT CO SHERIFF	8.19	COP-ISD SP ED	6.80	Intrst	
			MSU EXTENSION	2.04	COP-ISD EX SP ED	5.16	Total	
			ALBERT TWP OPER	5.34	F/A REAL,ALBERT FI	41.76		

PROP. ADDR: WINDING RD GRAVES CORY  
 T29N R1E SEC 16 PARC A COM AT W 1/4 COR OF SEC TH N 89D 30' 10370 E LIPPINCOTT BLVD  
 03" E 1319.13 FT ALG E/W 1/4 LN TO 1/8 COR AND POB; TH CONT N DAVISON MI 48423  
 89D 30' 03" E 1214.45 FT ALG E/W 1/4 LN TO 1/8 COR AND W LN OF  
 CO RD 495; TH S 30D 49' 10" E 40.30 FT ALG W LN OF CO RD 495;  
 TH N89D 44'25"W 215.51 FT; TH S 69D 04' 12" W 137.79 FT; TH S  
 2D 57' 30" W 252.36 FT; TH S 89D 26' 27" W 879.22 FT; TH N 0D  
 12' 13" E 332.76 FT ALG 1/8 LN TO POB. CONT 7.08 AC M/L

001-016-000-350-00 ----- 001-016-000-350-00 NO: 00446



CLASS: 401	PRE/MBT %	100	COUNTY ROADS	106.25	ALBERT ROADS	51.49	Tax	1,305.08
SCHOOL: 69030	TV	106,258	LIBRARY	63.75	ALBERT PARKS/CEM	53.12	W Admin	13.05
JOHANNESBURG-LE	AV	189,200	MCCOA	103.94	COP-ISD GENERAL	27.12	Due	1,318.13
M.CODE:	SEV	189,200	MONT CO SHERIFF	106.25	COP-ISD SP ED	88.28	Intrst	
			MSU EXTENSION	26.56	COP-ISD EX SP ED	67.03	Total	
			ALBERT TWP OPER	69.38	F/A REAL,ALBERT FI	541.91		

PROP. ADDR: 4404 WINDING RD WRIGHT JAMES T SR & THERESE TRUST  
 T29N R1E SEC 16 S 1/2 OF N 1/2 OF NE 1/4 OF SW 1/4 AND S 1/2 4404 WINDING ROAD  
 OF N 1/2 OF NW 1/4 OF SE 1/4 LYING W OF CO RD 495 LEWISTON MI 49756

ALBERT TOWNSHIP  
Real & Personal Property  
Spec. Population: Ad Valorem+Special Acts

Parcel # Valuations Tax Heading Amount Tax Heading Amount --- Totals ---  
001-016-000-360-00 ----- 001-016-000-360-00 NO: 00447



CLASS: 402	PRE/MBT %	0	COUNTY ROADS	8.16	ALBERT ROADS	3.95	Tax	100.24
SCHOOL: 69030	TV	8,166	LIBRARY	4.89	ALBERT PARKS/CEM	4.08	W Admin	1.00
JOHANNESBURG-LE	AV	13,000	MCCOA	7.98	COP-ISD GENERAL	2.08	Due	101.24
M.CODE:	SEV	13,000	MONT CO SHERIFF	8.16	COP-ISD SP ED	6.78	Intrst	
			MSU EXTENSION	2.04	COP-ISD EX SP ED	5.15	Total	
			ALBERT TWP OPER	5.33	F/A REAL,ALBERT FI	41.64		

PROP. ADDR: FINNERTY DENNIS & PATTI  
T29N R1E SEC 16 N 1/2 OF SE 1/4 OF NE 1/4 OF SW 1/4 AND N 1/2 11857 FESSNER  
OF S 1/2 OF NW 1/4 OF SE 1/4 LYING W OF CO RD 495 CARLETON MI 48117

001-016-000-370-00 ----- 001-016-000-370-00 NO: 00448



CLASS: 401	PRE/MBT %	0	COUNTY ROADS	30.46	ALBERT ROADS	14.76	Tax	374.12
SCHOOL: 69030	TV	30,463	LIBRARY	18.27	ALBERT PARKS/CEM	15.23	W Admin	3.74
JOHANNESBURG-LE	AV	44,000	MCCOA	29.79	COP-ISD GENERAL	7.77	Due	377.86
M.CODE:	SEV	44,000	MONT CO SHERIFF	30.46	COP-ISD SP ED	25.31	Intrst	
			MSU EXTENSION	7.61	COP-ISD EX SP ED	19.21	Total	
			ALBERT TWP OPER	19.89	F/A REAL,ALBERT FI	155.36		

PROP. ADDR: FINNERTY DENNIS & PATTI  
T29N R1E SEC 16 S 1/2 OF SE 1/4 OF NE 1/4 OF SW 1/4 AND S 1/2 11857 FESSNER  
OF S 1/2 OF NW 1/4 OF SE 1/4 LYING W OF CO RD 495 CARLETON MI 48117

001-016-000-380-00 ----- 001-016-000-380-00 NO: 00449



CLASS: 402	PRE/MBT %	0	COUNTY ROADS	7.65	ALBERT ROADS	3.70	Tax	93.94
SCHOOL: 69030	TV	7,654	LIBRARY	4.59	ALBERT PARKS/CEM	3.82	W Admin	0.93
JOHANNESBURG-LE	AV	11,400	MCCOA	7.48	COP-ISD GENERAL	1.95	Due	94.87
M.CODE:	SEV	11,400	MONT CO SHERIFF	7.65	COP-ISD SP ED	6.35	Intrst	
			MSU EXTENSION	1.91	COP-ISD EX SP ED	4.82	Total	
			ALBERT TWP OPER	4.99	F/A REAL,ALBERT FI	39.03		

PROP. ADDR: BLIEMEISTER GEORGE E & BARBARA  
T29N R1E SEC 16 E 1/2 OF SW 1/4 OF NE 1/4 OF SW 1/4 AND E 1/2 11825 24 MILE RD  
OF W 1/2 OF SE 1/4 OF SW 1/4 LYING N OF CO RD 618 SHELBY TWP MI 48315

001-016-000-390-00 ----- 001-016-000-390-00 NO: 00450



CLASS: 402	PRE/MBT %	0	COUNTY ROADS	9.26	ALBERT ROADS	4.48	Tax	113.70
SCHOOL: 69030	TV	9,261	LIBRARY	5.55	ALBERT PARKS/CEM	4.63	W Admin	1.13
JOHANNESBURG-LE	AV	12,000	MCCOA	9.05	COP-ISD GENERAL	2.36	Due	114.83
M.CODE:	SEV	12,000	MONT CO SHERIFF	9.26	COP-ISD SP ED	7.69	Intrst	
			MSU EXTENSION	2.31	COP-ISD EX SP ED	5.84	Total	
			ALBERT TWP OPER	6.04	F/A REAL,ALBERT FI	47.23		

PROP. ADDR: AARONS RD BLIEMEISTER GEORGE & BARBARA  
T29N R1E SEC 16 W 1/2 OF SW 1/4 OF NE 1/4 OF SW 1/4 AND W 1/2 11825 TWENTY-FOUR MILE RD  
OF NW 1/4 OF SE 1/4 OF SW 1/4 LYING N OF CO RD 618 SHELBY TWP MI 48315

ALBERT TOWNSHIP  
Real & Personal Property  
Spec. Population: Ad Valorem+Special Acts

Parcel # Valuations Tax Heading Amount Tax Heading Amount --- Totals ---  
001-016-000-400-00 ----- 001-016-000-400-00 NO: 00451



CLASS: 402	PRE/MBT %	0	COUNTY ROADS	4.38	ALBERT ROADS	2.12	Tax	53.83
SCHOOL: 69030	TV	4,387	LIBRARY	2.63	ALBERT PARKS/CEM	2.19	W Admin	0.53
JOHANNESBURG-LE	AV	8,900	MCCOA	4.29	COP-ISD GENERAL	1.12	Due	54.36
M.CODE:	SEV	8,900	MONT CO SHERIFF	4.38	COP-ISD SP ED	3.64	Intrst	
			MSU EXTENSION	1.09	COP-ISD EX SP ED	2.76	Total	
			ALBERT TWP OPER	2.86	F/A REAL,ALBERT FI	22.37		

PROP. ADDR: REDMOND PATRICIA A  
T29N R1E SEC 16 E 1/2 OF SE 1/4 OF SW 1/4 LYING N OF CO RD 618 861 ADAMS STREET  
CANTON MI 48188-3498

001-016-000-410-00 ----- 001-016-000-410-00 NO: 00452



CLASS: 401	PRE/MBT %	0	COUNTY ROADS	51.86	ALBERT ROADS	25.13	Tax	636.97
SCHOOL: 69030	TV	51,861	LIBRARY	31.11	ALBERT PARKS/CEM	25.93	W Admin	6.36
JOHANNESBURG-LE	AV	88,200	MCCOA	50.73	COP-ISD GENERAL	13.24	Due	643.33
M.CODE:	SEV	88,200	MONT CO SHERIFF	51.86	COP-ISD SP ED	43.09	Intrst	
			MSU EXTENSION	12.96	COP-ISD EX SP ED	32.71	Total	
			ALBERT TWP OPER	33.86	F/A REAL,ALBERT FI	264.49		

PROP. ADDR: 3275 AARONS RD KITCHEN THURMOND JR  
T29N R1E SEC 16 W 1/2 OF W 1/2 OF SE 1/4 OF SW 1/4 LYING S OF 15645 FITZGERALD  
CO RD 618 LIVONIA MI 48154

001-016-000-420-00 ----- 001-016-000-420-00 NO: 00453



CLASS: 401	PRE/MBT %	100	COUNTY ROADS	42.50	ALBERT ROADS	20.59	Tax	522.00
SCHOOL: 69030	TV	42,500	LIBRARY	25.50	ALBERT PARKS/CEM	21.25	W Admin	5.22
JOHANNESBURG-LE	AV	78,900	MCCOA	41.57	COP-ISD GENERAL	10.85	Due	527.22
M.CODE:	SEV	78,900	MONT CO SHERIFF	42.50	COP-ISD SP ED	35.31	Intrst	
			MSU EXTENSION	10.62	COP-ISD EX SP ED	26.81	Total	
			ALBERT TWP OPER	27.75	F/A REAL,ALBERT FI	216.75		

PROP. ADDR: 3355 AARONS RD DAVIS JAMES E  
T29N R1E SEC 16 E 1/2 OF W 1/2 OF SE 1/4 OF SW 1/4 LYING S OF 3355 AARONS ROAD  
CO RD 618 LEWISTON MI 49756

001-016-000-430-00 ----- 001-016-000-430-00 NO: 00454



CLASS: 401	PRE/MBT %	0	COUNTY ROADS	49.80	ALBERT ROADS	24.13	Tax	611.66
SCHOOL: 69030	TV	49,801	LIBRARY	29.88	ALBERT PARKS/CEM	24.90	W Admin	6.11
JOHANNESBURG-LE	AV	71,900	MCCOA	48.71	COP-ISD GENERAL	12.71	Due	617.77
M.CODE:	SEV	71,900	MONT CO SHERIFF	49.80	COP-ISD SP ED	41.37	Intrst	
			MSU EXTENSION	12.45	COP-ISD EX SP ED	31.41	Total	
			ALBERT TWP OPER	32.52	F/A REAL,ALBERT FI	253.98		

PROP. ADDR: 3415 AARONS RD BUTZIN PROPERTIES, LLC  
T29N R1E SEC 16 W 1/2 OF E 1/2 OF SE 1/4 OF SW 1/4 LYING S OF 7672 BUNTON RD  
CO RD 618 YPSILANTI MI 48197

ALBERT TOWNSHIP  
Real & Personal Property  
Spec. Population: Ad Valorem+Special Acts

Parcel # Valuations Tax Heading Amount Tax Heading Amount --- Totals ---  
001-016-000-440-00 ----- 001-016-000-440-00 NO: 00455



CLASS: 401	PRE/MBT %	100	COUNTY ROADS	49.04	ALBERT ROADS	23.76	Tax	602.32
SCHOOL: 69030	TV	49,041	LIBRARY	29.42	ALBERT PARKS/CEM	24.52	W Admin	6.02
JOHANNESBURG-LE	AV	72,900	MCCOA	47.97	COP-ISD GENERAL	12.52	Due	608.34
M.CODE: COREL	SEV	72,900	MONT CO SHERIFF	49.04	COP-ISD SP ED	40.74	Intrst	
			MSU EXTENSION	12.26	COP-ISD EX SP ED	30.93	Total	
			ALBERT TWP OPER	32.02	F/A REAL,ALBERT FI	250.10		

PROP. ADDR: 3475 AARONS RD CHRIVIA JEFFREY L  
T29N R1E SEC 16 E 1/2 OF E 1/2 OF SE 1/4 OF SW 1/4 LYING S OF 3475 AARONS RD  
CO RD 618 LEWISTON MI 49756

001-016-000-450-00 ----- 001-016-000-450-00 NO: 00456



CLASS: 401	PRE/MBT %	100	COUNTY ROADS	62.10	ALBERT ROADS	30.09	Tax	762.79
SCHOOL: 69030	TV	62,107	LIBRARY	37.26	ALBERT PARKS/CEM	31.05	W Admin	7.62
JOHANNESBURG-LE	AV	90,800	MCCOA	60.75	COP-ISD GENERAL	15.85	Due	770.41
M.CODE:	SEV	90,800	MONT CO SHERIFF	62.10	COP-ISD SP ED	51.60	Intrst	
			MSU EXTENSION	15.52	COP-ISD EX SP ED	39.18	Total	
			ALBERT TWP OPER	40.55	F/A REAL,ALBERT FI	316.74		

PROP. ADDR: 4220 BUTTLES RD BEHNKE DANIEL L/E  
T29N R1E SEC 16 NE 1/4 OF SE 1/4 OF SE 1/4 AND THAT PART OF W 4220 BUTTLES ROAD  
1/2 OF SE 1/4 OF SE 1/4 LYING N OF CO. ROAD 495 LEWISTON MI 49756

001-016-000-460-00 ----- 001-016-000-460-00 NO: 00457



CLASS: 402	PRE/MBT %	0	COUNTY ROADS	10.58	ALBERT ROADS	5.12	Tax	129.95
SCHOOL: 69030	TV	10,584	LIBRARY	6.35	ALBERT PARKS/CEM	5.29	W Admin	1.29
JOHANNESBURG-LE	AV	13,800	MCCOA	10.35	COP-ISD GENERAL	2.70	Due	131.24
M.CODE:	SEV	13,800	MONT CO SHERIFF	10.58	COP-ISD SP ED	8.79	Intrst	
			MSU EXTENSION	2.64	COP-ISD EX SP ED	6.67	Total	
			ALBERT TWP OPER	6.91	F/A REAL,ALBERT FI	53.97		

PROP. ADDR: 3765 AARONS RD PAUGH THOMAS N & SUZANNE  
T29N R1E SEC 16 THAT PART OF W 1/2 OF SE 1/4 OF SE 1/4 LYING S 27821 L DRIVE N  
OF CO RDS 495 & 618 ALBION MI 49224

001-016-000-470-00 ----- 001-016-000-470-00 NO: 00458



CLASS: 401	PRE/MBT %	0	COUNTY ROADS	14.23	ALBERT ROADS	6.89	Tax	174.78
SCHOOL: 69030	TV	14,234	LIBRARY	8.54	ALBERT PARKS/CEM	7.11	W Admin	1.74
JOHANNESBURG-LE	AV	18,500	MCCOA	13.92	COP-ISD GENERAL	3.63	Due	176.52
M.CODE:	SEV	18,500	MONT CO SHERIFF	14.23	COP-ISD SP ED	11.82	Intrst	
			MSU EXTENSION	3.55	COP-ISD EX SP ED	8.98	Total	
			ALBERT TWP OPER	9.29	F/A REAL,ALBERT FI	72.59		

PROP. ADDR: 4030 WINDING RD NEEDMORE, LLC  
T29N R1E SEC 16 SE 1/4 OF SE 1/4 OF SE 1/4 LYING S OF COUNTY 27821 L. DRIVE  
ROAD 495 ALBION MI 49224

ALBERT TOWNSHIP  
Real & Personal Property  
Spec. Population: Ad Valorem+Special Acts

Parcel # Valuations Tax Heading Amount Tax Heading Amount --- Totals ---  
001-016-000-480-00 ----- 001-016-000-480-00 NO: 00459



CLASS: 402	PRE/MBT %	100	COUNTY ROADS	8.42	ALBERT ROADS	4.08	Tax	103.46
SCHOOL: 69030	TV	8,429	LIBRARY	5.05	ALBERT PARKS/CEM	4.21	W Admin	1.03
JOHANNESBURG-LE	AV	11,200	MCCOA	8.24	COP-ISD GENERAL	2.15	Due	104.49
M.CODE:	SEV	11,200	MONT CO SHERIFF	8.42	COP-ISD SP ED	7.00	Intrst	
			MSU EXTENSION	2.10	COP-ISD EX SP ED	5.31	Total	
			ALBERT TWP OPER	5.50	F/A REAL,ALBERT FI	42.98		

PROP. ADDR: BEHNKE DANIEL L/E  
T29N R1E SEC 16 SE 1/4 OF SE 1/4 OF SE 1/4 LYING NORTH OF CO 4220 BUTTLES ROAD  
RD 495 LEWISTON MI 49756

001-017-000-020-01 ----- 001-017-000-020-01 NO: 00460



CLASS: 402	PRE/MBT %	100	COUNTY ROADS	2.97	ALBERT ROADS	1.44	Tax	36.49
SCHOOL: 69030	TV	2,976	LIBRARY	1.78	ALBERT PARKS/CEM	1.48	W Admin	0.36
JOHANNESBURG-LE	AV	4,100	MCCOA	2.91	COP-ISD GENERAL	0.75	Due	36.85
M.CODE:	SEV	4,100	MONT CO SHERIFF	2.97	COP-ISD SP ED	2.47	Intrst	
			MSU EXTENSION	0.74	COP-ISD EX SP ED	1.87	Total	
			ALBERT TWP OPER	1.94	F/A REAL,ALBERT FI	15.17		

PROP. ADDR: 1985 AARONS RD-VACAN MARSON LAWRENCE J & BETTE LYNN  
T29N R1E SEC 17 THAT PART OF PARCEL R-1 BEING IN SECTION 17 1985 AARONS RD  
LEWISTON MI 49756

001-017-000-030-01 ----- 001-017-000-030-01 NO: 00461



CLASS: 401	PRE/MBT %	0	COUNTY ROADS	53.00	ALBERT ROADS	25.68	Tax	650.96
SCHOOL: 69030	TV	53,000	LIBRARY	31.80	ALBERT PARKS/CEM	26.50	W Admin	6.50
JOHANNESBURG-LE	AV	53,000	MCCOA	51.84	COP-ISD GENERAL	13.53	Due	657.46
M.CODE:	SEV	53,000	MONT CO SHERIFF	53.00	COP-ISD SP ED	44.03	Intrst	
			MSU EXTENSION	13.25	COP-ISD EX SP ED	33.43	Total	
			ALBERT TWP OPER	34.60	F/A REAL,ALBERT FI	270.30		

PROP. ADDR: 2145 AARONS RD FRIESEN CHET W & JENNIFER  
T29N R1E SEC 17 COM AT W 1/4 COR TH S 500 FT TH E 800 FT TO 31360 PIERCE ST  
POB TH N 85 DEG E 340 FT TH N 4 DEG W 205 FT TH N 81 DEG W 340 FRANKLIN MI 48025  
FT TH S 3 DEG E 253 FT TO POB PARCEL C

ALBERT TOWNSHIP  
Real & Personal Property  
Spec. Population: Ad Valorem+Special Acts

Parcel # Valuations Tax Heading Amount Tax Heading Amount --- Totals ---  
001-017-000-030-02 ----- 001-017-000-030-02 NO: 00462



CLASS: 401	PRE/MBT %	0	COUNTY ROADS	73.60	ALBERT ROADS	35.66	Tax	904.00
SCHOOL: 69030	TV	73,600	LIBRARY	44.16	ALBERT PARKS/CEM	36.80	W Admin	9.04
JOHANNESBURG-LE	AV	73,600	MCCOA	71.99	COP-ISD GENERAL	18.79	Due	913.04
M.CODE:	SEV	73,600	MONT CO SHERIFF	73.60	COP-ISD SP ED	61.15	Intrst	
			MSU EXTENSION	18.40	COP-ISD EX SP ED	46.43	Total	
			ALBERT TWP OPER	48.06	F/A REAL,ALBERT FI	375.36		

PROP. ADDR: 2095 AARONS RD KUCHAREK JEFFREY & KRISTEN H/W  
T29N R1E SEC 17 COM AT W 1/4 COR TH S 500 FT TH N 80 DEG E 440 2095 AARONS RD  
FT TO POB TH N 3 DEG E 340 FT TH S 64 DEG E 380 FT TH S 3 DEG LEWISTON MI 49756  
E 253 FT TH N 77 DEG W 380 FT TO POB PARCEL B

001-017-000-030-03 ----- 001-017-000-030-03 NO: 00463



CLASS: 401	PRE/MBT %	0	COUNTY ROADS	117.67	ALBERT ROADS	57.02	Tax	1,445.32
SCHOOL: 69030	TV	117,674	LIBRARY	70.60	ALBERT PARKS/CEM	58.83	W Admin	14.45
JOHANNESBURG-LE	AV	158,000	MCCOA	115.10	COP-ISD GENERAL	30.04	Due	1,459.77
M.CODE:	SEV	158,000	MONT CO SHERIFF	117.67	COP-ISD SP ED	97.77	Intrst	
			MSU EXTENSION	29.41	COP-ISD EX SP ED	74.24	Total	
			ALBERT TWP OPER	76.84	F/A REAL,ALBERT FI	600.13		

PROP. ADDR: 2055 AARONS RD HURCOMB TRUST  
T29N R1E SEC 17 BEG AT SHORE OF SPECTACLE LAKE #2 2825 FT DUE 2055 AARONS ROAD  
S AND 4765 FT DUE E OF NW COR OF SEC 18 TH N 21 DEG W 271 FT LEWISTON MI 49756  
TH N 34 DEG E 68.7 FT TH N 48 DEG E 169. 3 FT TH S 64 DEG E  
194.79 FT TH S 6 DEG W 328.49 FT TO A CONCRETE MONUMENT ON THE  
LAKE SHORE TH S 87 DEG W 200 FT ALG LAKE SHORE TO POB

001-017-000-030-04 ----- 001-017-000-030-04 NO: 00464



CLASS: 402	PRE/MBT %	100	COUNTY ROADS	5.56	ALBERT ROADS	2.69	Tax	68.31
SCHOOL: 69030	TV	5,565	LIBRARY	3.33	ALBERT PARKS/CEM	2.78	W Admin	0.68
JOHANNESBURG-LE	AV	5,700	MCCOA	5.44	COP-ISD GENERAL	1.42	Due	68.99
M.CODE:	SEV	5,700	MONT CO SHERIFF	5.56	COP-ISD SP ED	4.62	Intrst	
			MSU EXTENSION	1.39	COP-ISD EX SP ED	3.51	Total	
			ALBERT TWP OPER	3.63	F/A REAL,ALBERT FI	28.38		

PROP. ADDR: 2045 AARONS RD MONKMAN RONALD TRUST  
T29N R1E SEC 17 BEG AT A POINT ON THE SHR OF SPEC LAKE #2 2825 2025 AARONS RD  
FT DUE S 4765 FT DUE E OF NW COR OF SEC 18 TH N 21 DEG W 271 LEWISTON MI 49756  
FT TH S 34 DEG W 185.52 FT TH S 5 DEG E 156.1 FT TO MONUMENT  
ON LAKE SH TH N 73 DEG E 199.8 FT ALG LK SHR TO POB PARCEL D-2



ALBERT TOWNSHIP  
Real & Personal Property  
Spec. Population: Ad Valorem+Special Acts

Parcel # Valuations Tax Heading Amount Tax Heading Amount --- Totals ---  
001-017-000-035-00 ----- 001-017-000-035-00 NO: 00465



CLASS	PRE/MBT %	Valuations	Tax Heading	Amount	Tax Heading	Amount		Totals
401	100	112,495	COUNTY ROADS	112.49	ALBERT ROADS	54.51	Tax	1,381.70
69030	TV	117,100	LIBRARY	67.49	ALBERT PARKS/CEM	56.24	W Admin	13.81
LE	AV	117,100	MCCOA	110.04	COP-ISD GENERAL	28.71	Due	1,395.51
	SEV	117,100	MONT CO SHERIFF	112.49	COP-ISD SP ED	93.47	Intrst	
			MSU EXTENSION	28.12	COP-ISD EX SP ED	70.97	Total	
			ALBERT TWP OPER	73.45	F/A REAL,ALBERT FI	573.72		

PROP. ADDR: 2275 AARONS RD KIRBY JOSEPH & KAREN KIRBY CONLEY  
 T29N R1E SEC 17 COM AT S 1/4 COR OF SEC TH N 52DEG W 241.50 FT 2275 AARONS RD  
 TH N 76DEG W 170.20 FT TH N 38DEG W 653.08 FT TH N 30DEG W 550 LEWISTON MI 49756  
 FT TH N 16DEG E 234.69 FT TH N 15DEG W 230.3 FT TO POB TH CONT  
 N 76 DEG W 296.39 FT TH N 3 DEG W 332.5 FT TH N 58 DEG E  
 195.10 FT TH S 15 DEG E 522.43 FT TO POB PARCELS H & H-1 2003  
 SPLIT FROM 030-06 & 055-01

001-017-000-035-01 ----- 001-017-000-035-01 NO: 00466



CLASS	PRE/MBT %	Valuations	Tax Heading	Amount	Tax Heading	Amount		Totals
402	0	12,100	COUNTY ROADS	12.10	ALBERT ROADS	5.86	Tax	148.59
69030	TV	12,100	LIBRARY	7.26	ALBERT PARKS/CEM	6.05	W Admin	1.48
LE	AV	12,100	MCCOA	11.83	COP-ISD GENERAL	3.08	Due	150.07
	SEV	12,100	MONT CO SHERIFF	12.10	COP-ISD SP ED	10.05	Intrst	
			MSU EXTENSION	3.02	COP-ISD EX SP ED	7.63	Total	
			ALBERT TWP OPER	7.90	F/A REAL,ALBERT FI	61.71		

PROP. ADDR: AARONS RD FRIESEN CHET W & JENNIFER  
 T29N R1E SEC 17 COMM AT S 1/4 COR OF SEC 17, TH N 52 DEG W 31360 PPIERCE ST  
 241.50' TO CNTR OF AARONS RD, TH ALG CNTR OF RD N 76 DEG W FRANKLIN MI 48025  
 170.20', TH N 38 DEG W 653.08', TH N 30 DEG W 550', TH N 16  
 DEG E 234.69', TH N 15 DEG W 752.73' TO POB. TH S 58 DEG W  
 195.10', TH N 33 DEG W 116.30', TH N 64 DEG W 218.66', TH S 88  
 DEG W 37.38', TH N 2 DEG W 284.39', TH S 54 DEG E 569.74', TH  
 S 15 DEG E 47.31' TO THE POB. (2017 SPLIT FROM  
 001-017-000-055-02)

ALBERT TOWNSHIP  
Real & Personal Property  
Spec. Population: Ad Valorem+Special Acts

Parcel # Valuations Tax Heading Amount Tax Heading Amount --- Totals ---  
001-017-000-035-02 ----- 001-017-000-035-02 NO: 00467



CLASS	PRE/MBT %	Valuations	Tax Heading	Amount	Tax Heading	Amount		Totals
401		100	COUNTY ROADS	96.44	ALBERT ROADS	46.73	Tax	1,184.56
SCHOOL: 69030	TV	96,445	LIBRARY	57.86	ALBERT PARKS/CEM	48.22	W Admin	11.84
JOHANNESBURG-LE	AV	109,200	MCCOA	94.34	COP-ISD GENERAL	24.62	Due	1,196.40
M.CODE:	SEV	109,200	MONT CO SHERIFF	96.44	COP-ISD SP ED	80.13	Intrst	
			MSU EXTENSION	24.11	COP-ISD EX SP ED	60.84	Total	
			ALBERT TWP OPER	62.97	F/A REAL,ALBERT FI	491.86		

PROP. ADDR: 2300 AARONS RD LAROSE THOMAS J & MICHELLE TRUST  
 T29N R1E SEC 17 COM AT S 1/4 COR OF SEC AS POB; TH N 52° W PO BOX 248  
 241.50 FT TO CTR RD; TH N 76° W 170.20 FT; TH N 38° W 653.08 LEWISTON MI 49756  
 FT; TH N 30° W 550 FT; TH N 16° E 234.69 FT TH N 15° W 752.73  
 FT; TH N 15° W 47.31 FT; TH N 54° W 569.74 FT; TH N 2° E  
 210.47 FT; TH S 68° E 609.13 FT; TH S 67° E 122.87 FT; TH S  
 61° E 124.02 FT; TH S 12° W 115.96 FT; TH S 30° W 190.55 FT;  
 TH S 36° E 221.54 FT; TH S 71° E 241.22 FT; TH S 25° E 159.32  
 FT; TH S 65° E 192.76 FT; TH S 48° E 132.80 FT; TH S 18° W  
 93.15 FT; TH S 40° E 1351.29 FT; TH S 17° W 90.06 FT; TH S 31°  
 W 383.52 FT; TH S 89° W 356.57 FT TO POB

001-017-000-040-01 ----- 001-017-000-040-01 NO: 00468



CLASS	PRE/MBT %	Valuations	Tax Heading	Amount	Tax Heading	Amount		Totals
401		100	COUNTY ROADS	95.78	ALBERT ROADS	46.41	Tax	1,176.47
SCHOOL: 69030	TV	95,787	LIBRARY	57.47	ALBERT PARKS/CEM	47.89	W Admin	11.76
JOHANNESBURG-LE	AV	99,800	MCCOA	93.69	COP-ISD GENERAL	24.45	Due	1,188.23
M.CODE:	SEV	99,800	MONT CO SHERIFF	95.78	COP-ISD SP ED	79.58	Intrst	
			MSU EXTENSION	23.94	COP-ISD EX SP ED	60.43	Total	
			ALBERT TWP OPER	62.54	F/A REAL,ALBERT FI	488.51		

PROP. ADDR: 2305 AARONS RD SMITH THERESA M  
 T29N R1E SEC 17 COM AT S 1/4 COR TH NW'LY 241.5' TO CO RD TH 2305 AARONS RD  
 NW'LY 170.2' TH NW'LY 653.08', TH CONT NW'LY 550', TH NE'LY LEWISTON MI 49756  
 234.69' ALG CO RD TH NW'LY 58.06' ALG CO RD TO POB. TH NW'LY  
 172.24',TH CONT NW'LY 296.39', TH SW'LY 150' ALG SHR OF SPEC  
 LK, TH SE'LY 381.04' TO POB. ALSO COM AT S 1/4 COR TH NW'LY  
 241.5' TO CTR OF CO RD TH NW'LY 170.02', TH NW'LY 653.08', TH  
 NW'LY 550' TO POB TH NW'LY 318.72' TH NW'LY 214.78', TO SHR OF  
 SPEC LK TH NE'LY 152.13', TH SE'LY 381.04' TO CTR CO RD TH  
 SE'LY 58.06' ALG CO RD TH SW'LY 234.69' TO POB PARCEL I  
 EASMENTS OF RECORD

ALBERT TOWNSHIP  
Real & Personal Property  
Spec. Population: Ad Valorem+Special Acts

Parcel # Valuations Tax Heading Amount Tax Heading Amount --- Totals ---  
001-017-000-050-00 ----- 001-017-000-050-00 NO: 00469



CLASS	PRE/MBT %	Tax Heading	Amount	Tax Heading	Amount		Totals
401	0	COUNTY ROADS	69.77	ALBERT ROADS	33.81	Tax	857.00
SCHOOL: 69030	TV 69,778	LIBRARY	41.86	ALBERT PARKS/CEM	34.88	W Admin	8.57
JOHANNESBURG-LE	AV 85,800	MCCOA	68.25	COP-ISD GENERAL	17.81	Due	865.57
M.CODE: COREL	SEV 85,800	MONT CO SHERIFF	69.77	COP-ISD SP ED	57.97	Intrst	
		MSU EXTENSION	17.44	COP-ISD EX SP ED	44.02	Total	
		ALBERT TWP OPER	45.56	F/A REAL,ALBERT FI	355.86		

PROP. ADDR: 2415 AARONS RD QUINA JERRALYNN S & WILLIAM R III  
 T29N R1E SEC 17 BEG AT A 1/2 INCH IRON BAR 3632.09 FT DUE S 304 GAINES AVE  
 AND 5807.20 FT DUE E OF NW COR OF SEC 18 T29N R1E POB; TH RUN MOBILE AL 36609  
 S 46DEG 55' E 214.98 FT TO W BNDRY OF POWER LNE;TH S 17DEG 53'  
 W 165.92 FT; TH N 46DEG 55' W 285.56 FT; TH N 43DEG 05' E 150  
 FT TO POB. ROW OF RECORD PARCEL F

001-017-000-060-00 ----- 001-017-000-060-00 NO: 00470



CLASS	PRE/MBT %	Tax Heading	Amount	Tax Heading	Amount		Totals
402	100	COUNTY ROADS	1.33	ALBERT ROADS	0.64	Tax	16.34
SCHOOL: 69030	TV 1,334	LIBRARY	0.80	ALBERT PARKS/CEM	0.66	W Admin	0.16
JOHANNESBURG-LE	AV 12,000	MCCOA	1.30	COP-ISD GENERAL	0.34	Due	16.50
M.CODE:	SEV 12,000	MONT CO SHERIFF	1.33	COP-ISD SP ED	1.10	Intrst	
		MSU EXTENSION	0.33	COP-ISD EX SP ED	0.84	Total	
		ALBERT TWP OPER	0.87	F/A REAL,ALBERT FI	6.80		

PROP. ADDR: TATUM CHRISTOPHER L & MARGARET  
 T29N R1E SEC 17 COM AT SW COR SEC 17 AS POB TH N ALG W SEC LNE PO BOX 999  
 350 FT M/L TH S 77 DEG E 1020 FT M/L TH S 52 DEG E 122.80 FT LEWISTON MI 49756  
 TH S 89 DEG W 1082.37 FT TO POB ESMNTS OF REC PART OF PARCEL W  
 REST OF PAR IN SEC 18 PAR 018-040

001-017-000-060-01 ----- 001-017-000-060-01 NO: 00471



CLASS	PRE/MBT %	Tax Heading	Amount	Tax Heading	Amount		Totals
401	0	COUNTY ROADS	76.90	ALBERT ROADS	37.26	Tax	944.59
SCHOOL: 69030	TV 76,907	LIBRARY	46.14	ALBERT PARKS/CEM	38.45	W Admin	9.44
JOHANNESBURG-LE	AV 144,600	MCCOA	75.23	COP-ISD GENERAL	19.63	Due	954.03
M.CODE:	SEV 144,600	MONT CO SHERIFF	76.90	COP-ISD SP ED	63.90	Intrst	
		MSU EXTENSION	19.22	COP-ISD EX SP ED	48.52	Total	
		ALBERT TWP OPER	50.22	F/A REAL,ALBERT FI	392.22		

PROP. ADDR: 4190 KIRKLAND DR CURRIE ROBERTA L/E  
 T29N R1E SEC 17 COM AT SW COR TH N 89 DEG E 1082.37 FT TO POB PO BOX 465  
 TH N 52 DEG W 1149.33 FT TH N 21 DEG W 232.17 FT TH N 88 DEG E LEWISTON MI 49756  
 173.78 FT TH S 16 DEG E 16.72 FT ALG SHORE OF SPECTACLE LAKE  
 TH N 50 DEG E 527.97 FT TH S 39 DEG E 1593.48 FT TH S 89 DEG W  
 600.47 FT TO POB PART OF SW 1/4 PARCEL X

ALBERT TOWNSHIP  
Real & Personal Property  
Spec. Population: Ad Valorem+Special Acts

Parcel # Valuations Tax Heading Amount Tax Heading Amount --- Totals ---  
001-017-000-060-03 ----- 001-017-000-060-03 NO: 00472



CLASS: 401	PRE/MBT %	100	COUNTY ROADS	81.21	ALBERT ROADS	39.35	Tax	997.46
SCHOOL: 69030	TV	81,211	LIBRARY	48.72	ALBERT PARKS/CEM	40.60	W Admin	9.97
JOHANNESBURG-LE	AV	165,400	MCCOA	79.44	COP-ISD GENERAL	20.73	Due	1,007.43
M.CODE:	SEV	165,400	MONT CO SHERIFF	81.21	COP-ISD SP ED	67.47	Intrst	
			MSU EXTENSION	20.30	COP-ISD EX SP ED	51.23	Total	
			ALBERT TWP OPER	53.03	F/A REAL,ALBERT FI	414.17		

PROP. ADDR: 4122 KIRKLAND DR VANCOILLIE ROBERT J & CLARA M  
 OWNER.....: VANCOILLIE ROBERT J & CLARA M PO BOX 497  
 T29N R1E SEC 17 COM AT SW COR OF SEC TH N 89 DEG E 1082.37 FT LEWISTON MI 49756  
 ALG SEC LN TH N 52 DEG W 122.8 FT TO POB TH N 52 DEG W 1026.53  
 FT TH N 21 DEG W 232.17 FT TH S 88 DEG W 90 FT TO SEC LN TH S  
 600 FT TH S 77 DEG E 1000 FT TO POB PART OF SW/SW REST IN SEC  
 18 PAR 040-04

001-017-000-070-01 ----- 001-017-000-070-01 NO: 00473



CLASS: 401	PRE/MBT %	0	COUNTY ROADS	31.77	ALBERT ROADS	15.39	Tax	390.18
SCHOOL: 69030	TV	31,770	LIBRARY	19.06	ALBERT PARKS/CEM	15.88	W Admin	3.90
JOHANNESBURG-LE	AV	59,400	MCCOA	31.07	COP-ISD GENERAL	8.11	Due	394.08
M.CODE:	SEV	59,400	MONT CO SHERIFF	31.77	COP-ISD SP ED	26.39	Intrst	
			MSU EXTENSION	7.94	COP-ISD EX SP ED	20.04	Total	
			ALBERT TWP OPER	20.74	F/A REAL,ALBERT FI	162.02		

PROP. ADDR: 4248 KIRKLAND DR CURRIE ROBERTA L/E  
 T29N R1E SEC 17 COM AT S 1/4 COR TH N 52 DEG W 241.5 FT TH N PO BOX 465  
 70 DEG W 170.2 FT ALG CO RD TH N 38 DEG W 653.08 FT TH N 30 LEWISTON MI 49756  
 DEG W 119.1 FT TH N 61 DEG W 337.14 FT TH N 53 DEG W 321.29 FT  
 TH N 47 DEG W 285.56 FT TH S 72 DEG W 432.61 FT ALG SHR LNE OF  
 SPECTACLE LAKE TH S 39 DEG E 1593.48 FT TH N 89 DEG E 982 FT  
 ALG SEC LN TO POB PART OF SW 1/4

001-017-000-070-02 ----- 001-017-000-070-02 NO: 00474



CLASS: 402	PRE/MBT %	0	COUNTY ROADS	10.80	ALBERT ROADS	5.23	Tax	132.63
SCHOOL: 69030	TV	10,800	LIBRARY	6.48	ALBERT PARKS/CEM	5.40	W Admin	1.32
JOHANNESBURG-LE	AV	10,800	MCCOA	10.56	COP-ISD GENERAL	2.75	Due	133.95
M.CODE:	SEV	10,800	MONT CO SHERIFF	10.80	COP-ISD SP ED	8.97	Intrst	
			MSU EXTENSION	2.70	COP-ISD EX SP ED	6.81	Total	
			ALBERT TWP OPER	7.05	F/A REAL,ALBERT FI	55.08		

PROP. ADDR: 4224 KIRKLAND DR PARTYKA DEBORAH A REV TRUST  
 T29N R1E SEC 17 COM AT SW COR TH N 940 FT TO POB TH E 260 FT 62268 SCHOENHERR PO BX 132  
 TH N 14 DEG W 460 FT TH S 63 DEG W 150 FT TH S 400 FT TO POB WASHINGTON MI 48094  
 PART OF PARCEL U REST IN SEC 18 040 02

ALBERT TOWNSHIP  
Real & Personal Property  
Spec. Population: Ad Valorem+Special Acts

Parcel # Valuations Tax Heading Amount Tax Heading Amount --- Totals ---  
001-017-000-070-04 ----- 001-017-000-070-04 NO: 00475



CLASS: 401	PRE/MBT %	0	COUNTY ROADS	133.30	ALBERT ROADS	64.60	Tax	1,637.33
SCHOOL: 69030	TV	133,306	LIBRARY	79.98	ALBERT PARKS/CEM	66.65	W Admin	16.37
JOHANNESBURG-LE	AV	172,900	MCCOA	130.39	COP-ISD GENERAL	34.03	Due	1,653.70
M.CODE: SEV		172,900	MONT CO SHERIFF	133.30	COP-ISD SP ED	110.76	Intrst	
			MSU EXTENSION	33.32	COP-ISD EX SP ED	84.10	Total	
			ALBERT TWP OPER	87.04	F/A REAL,ALBERT FI	679.86		

PROP. ADDR: 4265 KIRKLAND DR  
 T29N R1E SEC 17-18 COM AT SW COR SEC 17 TH N 89 DEG E 1082.37  
 FT ALG SEC LNE TH N 52 DEG W 1149.33 FT TH N 21 DEG W 634.18  
 FT TO POB TH N 67 DEG E 201.66 FT TH N 16 DEG W 240.35 FT TH N  
 78 DEG W 241.24 FT TH S 64 DEG W 61.23 FT TH S 34 DEG E 217.35  
 FT TH S 18 DEG E 150 FT TO POB ROW OF REC PARCELS 2 & 3 PART  
 OF GOVT LOT 2 SEC 17 & GOVT LOT 3 SEC 18

KAPLAN HOWARD M & MARY B, LE  
 106 VENDOME  
 GROSSE PTE FARM MI 48236

001-017-000-070-06 ----- 001-017-000-070-06 NO: 00476



CLASS: 402	PRE/MBT %	100	COUNTY ROADS	3.30	ALBERT ROADS	1.60	Tax	40.55
SCHOOL: 69030	TV	3,307	LIBRARY	1.98	ALBERT PARKS/CEM	1.65	W Admin	0.40
JOHANNESBURG-LE	AV	4,000	MCCOA	3.23	COP-ISD GENERAL	0.84	Due	40.95
M.CODE: SEV		4,000	MONT CO SHERIFF	3.30	COP-ISD SP ED	2.74	Intrst	
			MSU EXTENSION	0.82	COP-ISD EX SP ED	2.08	Total	
			ALBERT TWP OPER	2.15	F/A REAL,ALBERT FI	16.86		

PROP. ADDR:  
 T29N R1E SEC 17 COM AT S 1/4 COR TH N 52DEG W 241.5 FT TO CTR  
 CO RD TH N 70DEG W 170.2 FT ALG CTR CO RD TH N 38DEG W 653.08  
 ALG CTR TH N 30DEG W 119.10 FT ALG CTR TO POB TH N 61DEG W  
 337.14 FT TH N 53DEG W 321.29 FT TH N 17DEG E 165.92 FT TH S  
 64 DEG E 318.72 FT TH S 30DEG E 430.90 FT ALG CTR CO RD TO POB  
 PARCEL F-1

SMITH THERESA M  
 2305 AARONS RD  
 LEWISTON MI 49756

001-017-000-085-00 ----- 001-017-000-085-00 NO: 00477



CLASS: 402	PRE/MBT %	0	COUNTY ROADS	19.29	ALBERT ROADS	9.34	Tax	236.92
SCHOOL: 69030	TV	19,293	LIBRARY	11.57	ALBERT PARKS/CEM	9.64	W Admin	2.36
JOHANNESBURG-LE	AV	24,000	MCCOA	18.87	COP-ISD GENERAL	4.92	Due	239.28
M.CODE: LERET	SEV	24,000	MONT CO SHERIFF	19.29	COP-ISD SP ED	16.03	Intrst	
			MSU EXTENSION	4.82	COP-ISD EX SP ED	12.17	Total	
			ALBERT TWP OPER	12.59	F/A REAL,ALBERT FI	98.39		

PROP. ADDR:  
 T29N R1E SEC 17 COM AT SE COR AS POB TH W 446.20 FT TH N  
 1952.73 FT TH E 446.62 FT TH S 1952.73 FT TO POB 20 ACRES

SHATHER THOMAS J III & CARMA R  
 20231 ELECTRA ST  
 CLINTON TOWNSHIP MI 48035

ALBERT TOWNSHIP  
Real & Personal Property  
Spec. Population: Ad Valorem+Special Acts

Parcel # Valuations Tax Heading Amount Tax Heading Amount --- Totals ---  
001-017-000-110-00 ----- 001-017-000-110-00 NO: 00478



CLASS: 401	PRE/MBT %	100	COUNTY ROADS	62.36	ALBERT ROADS	30.22	Tax	765.95
SCHOOL: 69030	TV	62,362	LIBRARY	37.41	ALBERT PARKS/CEM	31.18	W Admin	7.65
JOHANNESBURG-LE	AV	94,900	MCCOA	61.00	COP-ISD GENERAL	15.92	Due	773.60
M.CODE: SEV		94,900	MONT CO SHERIFF	62.36	COP-ISD SP ED	51.81	Intrst	
			MSU EXTENSION	15.59	COP-ISD EX SP ED	39.34	Total	
			ALBERT TWP OPER	40.72	F/A REAL,ALBERT FI	318.04		

PROP. ADDR: 4051 WOODMERE DR GIECHE ROBERT C  
T29N R1E SEC 17 BEG 446.2' W OF SE COR OF SEC 17, TH W 4051 WOODMERE DR  
1862.27', N 31 DEG E 383.52', N 17 DEG E 340.24', E 1563.74', LEWISTON MI 49756  
S 650' TO POB. 25.21A M/L 1998 SPLIT FROM 001-017-000-080-01

001-017-000-120-00 ----- 001-017-000-120-00 NO: 00479



CLASS: 402	PRE/MBT %	100	COUNTY ROADS	18.47	ALBERT ROADS	8.95	Tax	226.83
SCHOOL: 69030	TV	18,472	LIBRARY	11.08	ALBERT PARKS/CEM	9.23	W Admin	2.26
JOHANNESBURG-LE	AV	23,500	MCCOA	18.06	COP-ISD GENERAL	4.71	Due	229.09
M.CODE: SEV		23,500	MONT CO SHERIFF	18.47	COP-ISD SP ED	15.34	Intrst	
			MSU EXTENSION	4.61	COP-ISD EX SP ED	11.65	Total	
			ALBERT TWP OPER	12.06	F/A REAL,ALBERT FI	94.20		

PROP. ADDR: WOODMERE DR GIECHE ROBERT C  
T29N R1E SEC 17 BEG 446.2' W & 650' N OF SE COR OF SEC 17, TH 4051 WOODMERE DR  
W 1108.66', N 21 DEG E 464.21', N 24 DEG E 343.18, E 1108.66', LEWISTON MI 49756  
S 650' TO POB. 19.38A M/L 1998 SPLIT FROM 001-017-000-080-01

001-017-000-150-00 ----- 001-017-000-150-00 NO: 00480



CLASS: 401	PRE/MBT %	100	COUNTY ROADS	52.36	ALBERT ROADS	25.37	Tax	643.14
SCHOOL: 69030	TV	52,366	LIBRARY	31.41	ALBERT PARKS/CEM	26.18	W Admin	6.43
JOHANNESBURG-LE	AV	85,300	MCCOA	51.22	COP-ISD GENERAL	13.36	Due	649.57
M.CODE: COREL	SEV	85,300	MONT CO SHERIFF	52.36	COP-ISD SP ED	43.51	Intrst	
			MSU EXTENSION	13.09	COP-ISD EX SP ED	33.03	Total	
			ALBERT TWP OPER	34.19	F/A REAL,ALBERT FI	267.06		

PROP. ADDR: 4465 WOODMERE DR COSBY LARRY D & HOLEMAN DEBBIE  
T29N R1E SEC 17 BEG AT E 1/4 COR OF SEC 17, TH S 325.59', W 4465 WOODMERE DR  
1340, N 325.59', E 1340' TO POB. 10.01A M/L 1998 SPLIT FROM LEWISTON MI 49756  
001-017-000-080-01

ALBERT TOWNSHIP  
Real & Personal Property  
Spec. Population: Ad Valorem+Special Acts

Parcel # Valuations Tax Heading Amount Tax Heading Amount --- Totals ---  
001-017-000-160-00 ----- 001-017-000-160-00 NO: 00481



CLASS: 401	PRE/MBT %	100	COUNTY ROADS	72.29	ALBERT ROADS	35.03	Tax	887.91
SCHOOL: 69030	TV	72,294	LIBRARY	43.37	ALBERT PARKS/CEM	36.14	W Admin	8.87
JOHANNESBURG-LE	AV	101,700	MCCOA	70.71	COP-ISD GENERAL	18.45	Due	896.78
M.CODE: COREL	SEV	101,700	MONT CO SHERIFF	72.29	COP-ISD SP ED	60.06	Intrst	
			MSU EXTENSION	18.07	COP-ISD EX SP ED	45.61	Total	
			ALBERT TWP OPER	47.20	F/A REAL,ALBERT FI	368.69		

PROP. ADDR: 4655 WOODMERE DR COX THOMAS L & BESSIE D  
T29N R1E SEC 17 BEG ST E 1/4 COR OF SEC 17, TH W 1234.4', N 42 4655 WOODMERE DR  
DEG E 954.61', N 56 DEG E 332.04', N 38 DEG E 129.05', E LEWISTON MI 49756  
231.18', S 976.77 TO POB. 16.99A 1998 SPLIT FROM  
001-017-000-010-00

001-017-000-170-00 ----- 001-017-000-170-00 NO: 00482



CLASS: 402	PRE/MBT %	0	COUNTY ROADS	12.56	ALBERT ROADS	6.09	Tax	154.31
SCHOOL: 69030	TV	12,568	LIBRARY	7.54	ALBERT PARKS/CEM	6.28	W Admin	1.54
JOHANNESBURG-LE	AV	17,800	MCCOA	12.29	COP-ISD GENERAL	3.20	Due	155.85
M.CODE:	SEV	17,800	MONT CO SHERIFF	12.56	COP-ISD SP ED	10.44	Intrst	
			MSU EXTENSION	3.14	COP-ISD EX SP ED	7.92	Total	
			ALBERT TWP OPER	8.20	F/A REAL,ALBERT FI	64.09		

PROP. ADDR: VALIQUETTE TODD & LESLIE  
T29N R1E SEC 17 BEG 1234.4' W OF E 1/4 COR OF SEC 17, TH N 42 970 MAPLE ST  
DEG E 954.61', N 56 DEG E 332.04', N 38 DEG E 129.05', W WYANDOTTE MI 48192  
1108,82', S 971.81', E 105.6' TO POB 12.99A M/L 1998 SPLIT  
FROM 001-017-000-010-00

001-017-000-180-00 ----- 001-017-000-180-00 NO: 00483



CLASS: 402	PRE/MBT %	0	COUNTY ROADS	11.16	ALBERT ROADS	5.40	Tax	137.04
SCHOOL: 69030	TV	11,161	LIBRARY	6.69	ALBERT PARKS/CEM	5.58	W Admin	1.37
JOHANNESBURG-LE	AV	15,200	MCCOA	10.91	COP-ISD GENERAL	2.84	Due	138.41
M.CODE:	SEV	15,200	MONT CO SHERIFF	11.16	COP-ISD SP ED	9.27	Intrst	
			MSU EXTENSION	2.79	COP-ISD EX SP ED	7.04	Total	
			ALBERT TWP OPER	7.28	F/A REAL,ALBERT FI	56.92		

PROP. ADDR: VALIQUETTE TODD & LESLIE  
T29N R1E SEC 17 BEG 976.77' N OF E 1/4 COR OF SEC 17, TH W 970 MAPLE ST  
1340', N 325.26', E 1340', S 325.26' TO POB. 10.005A M/L WYANDOTTE MI 48192  
1998 SPLIT FROM 001-017-000-010-00

ALBERT TOWNSHIP  
Real & Personal Property  
Spec. Population: Ad Valorem+Special Acts

Parcel # Valuations Tax Heading Amount Tax Heading Amount --- Totals ---  
001-017-000-200-01 ----- 001-017-000-200-01 NO: 00484



CLASS: 402	PRE/MBT %	100	COUNTY ROADS	17.64	ALBERT ROADS	8.55	Tax	216.71
SCHOOL: 69030	TV	17,649	LIBRARY	10.58	ALBERT PARKS/CEM	8.82	W Admin	2.16
JOHANNESBURG-LE	AV	24,000	MCCOA	17.26	COP-ISD GENERAL	4.50	Due	218.87
M.CODE: SEV		24,000	MONT CO SHERIFF	17.64	COP-ISD SP ED	14.66	Intrst	
			MSU EXTENSION	4.41	COP-ISD EX SP ED	11.13	Total	
			ALBERT TWP OPER	11.52	F/A REAL,ALBERT FI	90.00		

PROP. ADDR: LAROSE THOMAS J & MICHELLE TRUST  
T29N R1E SEC 17 COM AT THE NE COR OF SEC; TH S 651.11 FT TO PO BOX 248  
POB; TH CONT S 495.12 FT; TH W 710.18 FT; TH NW'LY 598.56 FT; LEWISTON MI 49756  
TH E 1054.60 FT TO POB. 2014 BOUNDRY CHANGE PER SURVEY L  
1006-P 806 PARCEL 10-A; T29N R1E SEC 17 COM AT THE NE COR OF  
SEC; TH S 1146.23 FT ALG SEC LN TO POB; TH CONT S 156 FT; TH W  
1340 FT; TH N 651.12 FT; TH E 285.40 FT; TH SE'LY 598.56 FT;  
TH E 710.18 FT TO POB. 2014 BOUNDRY SURVEYS L 1006-P 806  
PARCEL 9-4 COMBINATION: 001-017-000-190-00; 200-00

001-017-000-210-00 ----- 001-017-000-210-00 NO:



CLASS: 001	PRE/MBT %	0	COUNTY ROADS	0.00	ALBERT ROADS	0.00	Tax	0.00
SCHOOL: 69030	TV	0	LIBRARY	0.00	ALBERT PARKS/CEM	0.00	W Admin	0.00
JOHANNESBURG-LE	AV	0	MCCOA	0.00	COP-ISD GENERAL	0.00	Due	0.00
M.CODE: SEV		0	MONT CO SHERIFF	0.00	COP-ISD SP ED	0.00	Intrst	
			MSU EXTENSION	0.00	COP-ISD EX SP ED	0.00	Total	
			ALBERT TWP OPER	0.00				

PROP. ADDR: PYRC JOSHUA & ASHLEIGH H/W  
MAP NUM: 2024 RETIRE 4909 WOODMERE  
T29N R1E SEC 17 BEG 325.55' S OF NE COR OF SEC 17, TH S LEWISTON MI 49756  
325.56', W 1340', N 325.56', E 1340' TO POB. 10.01A M/L 1998  
SPLIT FROM 001-017-000-010-00

001-017-000-210-01 ----- 001-017-000-210-01 NO: 00485



CLASS: 401	PRE/MBT %	100	COUNTY ROADS	122.45	ALBERT ROADS	59.34	Tax	1,504.03
SCHOOL: 69030	TV	122,452	LIBRARY	73.47	ALBERT PARKS/CEM	61.22	W Admin	15.04
JOHANNESBURG-LE	AV	122,800	MCCOA	119.78	COP-ISD GENERAL	31.26	Due	1,519.07
M.CODE: CAPIT	SEV	122,800	MONT CO SHERIFF	122.45	COP-ISD SP ED	101.74	Intrst	
			MSU EXTENSION	30.61	COP-ISD EX SP ED	77.25	Total	
			ALBERT TWP OPER	79.96	F/A REAL,ALBERT FI	624.50		

PROP. ADDR: 4909 WOODMERE DR PYRC JOSHUA & ASHLEIGH H/W  
MAP NUM: 2024 NEW 4909 WOODMERE  
T29N R1E SEC 17 BEG AT NE COR OF SEC 17, TH S 651.11', W LEWISTON MI 49756  
1340', N 651.11', E 1340' TO POB. 1998 SPLIT FROM  
001-017-000-010-00 COMBINED 001-017-000-210-00 &  
001-017-000-220-00 ON 12/31/23



ALBERT TOWNSHIP  
Real & Personal Property  
Spec. Population: Ad Valorem+Special Acts

Parcel # Valuations Tax Heading Amount Tax Heading Amount --- Totals ---  
001-017-000-220-00 ----- 001-017-000-220-00 NO:



CLASS	PRE/MBT %	Valuations	Tax Heading	Amount	Tax Heading	Amount		Totals
001		100	COUNTY ROADS	0.00	ALBERT ROADS	0.00	Tax	0.00
SCHOOL: 69030	TV	0	LIBRARY	0.00	ALBERT PARKS/CEM	0.00	W Admin	0.00
JOHANNESBURG-LE	AV	0	MCCOA	0.00	COP-ISD GENERAL	0.00	Due	0.00
M.CODE: SEV		0	MONT CO SHERIFF	0.00	COP-ISD SP ED	0.00	Intrst	
			MSU EXTENSION	0.00	COP-ISD EX SP ED	0.00	Total	
			ALBERT TWP OPER	0.00				

PROP. ADDR: 4909 WOODMERE DR PYRC JOSHUA & ASHLEIGH H/W  
MAP NUM: 2024 RETIRE 4909 WOODMERE  
T29N R1E SEC 17 BEG AT NE COR OF SEC 17, TH S 325.55', W LEWISTON MI 49756  
1340', N 325.55', E 1340' TO POB. 10.01A M/L 1998 SPLIT FROM  
001-017-000-010-00

001-017-000-230-01 ----- 001-017-000-230-01 NO: 00486



CLASS	PRE/MBT %	Valuations	Tax Heading	Amount	Tax Heading	Amount		Totals
401		100	COUNTY ROADS	107.12	ALBERT ROADS	51.91	Tax	1,315.73
SCHOOL: 69030	TV	107,122	LIBRARY	64.27	ALBERT PARKS/CEM	53.56	W Admin	13.15
JOHANNESBURG-LE	AV	171,400	MCCOA	104.78	COP-ISD GENERAL	27.34	Due	1,328.88
M.CODE: SEV		171,400	MONT CO SHERIFF	107.12	COP-ISD SP ED	89.00	Intrst	
			MSU EXTENSION	26.78	COP-ISD EX SP ED	67.58	Total	
			ALBERT TWP OPER	69.95	F/A REAL,ALBERT FI	546.32		

PROP. ADDR: 4949 WOODMERE DR JUKANOVICH MITCHELL R & PATRICIA LE  
T29N R1E SEC 17 COM AT NE COR OF SEC TH S 89° W 1340 FT ALG 4949 WOODMERE DR  
SEC LN TO POB; TH CONT S 89° W 337 FT ALG SEC LN; TH S 0D° W LEWISTON MI 49756  
1302.23 FT; TH N 89° E 337 FT; TH N 0D° E 1302.23 FT TO POB.  
ALSO COM AT NE COR OF SEC 17 TH S 89° W 1677 FT ALG SD LN OF  
POB; TH CONT S 89° W 335 FT ALG SEC LN TH S 0D° W 1302.23 FT;  
TH N 89° E 335 FT; TH N 0° E 1302.23 FT TO POB. ROW OF REC

001-017-000-250-00 ----- 001-017-000-250-00 NO: 00487



CLASS	PRE/MBT %	Valuations	Tax Heading	Amount	Tax Heading	Amount		Totals
402		100	COUNTY ROADS	11.57	ALBERT ROADS	5.60	Tax	142.11
SCHOOL: 69030	TV	11,576	LIBRARY	6.94	ALBERT PARKS/CEM	5.78	W Admin	1.42
JOHANNESBURG-LE	AV	15,200	MCCOA	11.32	COP-ISD GENERAL	2.95	Due	143.53
M.CODE: SEV		15,200	MONT CO SHERIFF	11.57	COP-ISD SP ED	9.61	Intrst	
			MSU EXTENSION	2.89	COP-ISD EX SP ED	7.30	Total	
			ALBERT TWP OPER	7.55	F/A REAL,ALBERT FI	59.03		

PROP. ADDR: WOODMERE DR JUKANOVICH MITCHELL R & PATRICIA LE  
T29N R1E SEC 17 BEG 2012' W OF NE COR OF SEC 17, TH W 335', S 4949 WOODMERE DR  
1302.23', E 335', N 1302.23' TO POB. 10.01A M/L 1998 SPLIT LEWISTON MI 49756  
FROM 001-017-000-010-00

ALBERT TOWNSHIP  
Real & Personal Property  
Spec. Population: Ad Valorem+Special Acts

Parcel # Valuations Tax Heading Amount Tax Heading Amount --- Totals ---  
001-017-000-260-00 ----- 001-017-000-260-00 NO: 00488



CLASS	PRE/MBT %	Valuations	Tax Heading	Amount	Tax Heading	Amount	Tax	Totals
402	0		COUNTY ROADS	11.57	ALBERT ROADS	5.60	142.11	
SCHOOL: 69030	TV	11,576	LIBRARY	6.94	ALBERT PARKS/CEM	5.78	W Admin	1.42
JOHANNESBURG-LE	AV	15,200	MCCOA	11.32	COP-ISD GENERAL	2.95	Due	143.53
M.CODE: SEV		15,200	MONT CO SHERIFF	11.57	COP-ISD SP ED	9.61	Intrst	
			MSU EXTENSION	2.89	COP-ISD EX SP ED	7.30	Total	
			ALBERT TWP OPER	7.55	F/A REAL,ALBERT FI	59.03		

PROP. ADDR: WOODMERE DR HUSTON SHAWN E &  
T29N R1E SEC 17 BEG 2347' W OF NE COR OF SEC 17, TH W 335', S WAGNER HEATHER L TIC  
1302.23', E 335', N 1302.23' TO POB. 10.01A M/L 1998 SPLIT PO BOX 1020  
FROM 001-017-000-010-00 LEWISTON MI 49756

001-017-000-275-00 ----- 001-017-000-275-00 NO: 00489



CLASS	PRE/MBT %	Valuations	Tax Heading	Amount	Tax Heading	Amount	Tax	Totals
401	0		COUNTY ROADS	13.78	ALBERT ROADS	6.67	169.22	
SCHOOL: 69030	TV	13,781	LIBRARY	8.26	ALBERT PARKS/CEM	6.89	W Admin	1.69
JOHANNESBURG-LE	AV	19,300	MCCOA	13.48	COP-ISD GENERAL	3.51	Due	170.91
M.CODE: SEV		19,300	MONT CO SHERIFF	13.78	COP-ISD SP ED	11.45	Intrst	
			MSU EXTENSION	3.44	COP-ISD EX SP ED	8.69	Total	
			ALBERT TWP OPER	8.99	F/A REAL,ALBERT FI	70.28		

PROP. ADDR: WOODMERE DR STAWASZ ANGELA  
T29N R1E SEC 17 COM AT N 1/4 COR OF SEC; TH S 89° 16'19" W 1695 COMMERCE PINES CIR  
46.20FT ALG SEC LN; TH S 0°11'44" W 456.31FT TO CNTR OF COMMERCE TOWNSHIP MI 48390  
WOODMERE DR & POB; TH CONT S 0°11'44" W 845.92FT; TH S  
89°16'19" W 670.0FT; TH N 0°11'44" E 882.36FT; TH S 87°36'37"  
E 670.40FT ALG CNT LN OF WOODMERE DR TO POB. PART OF NW 1/4  
CONT 13.29 ACRES, M/L. PARCEL 1-W ESMT DESC SUB TO AND  
TOGETHER W/ A 66' PRIV RD & UTILITY ESMT, THE CNTR LN DESC AS  
COM AT S 1/4 COR OF SEC; TH N 89° E 356.57FT ALG SEC LN TO  
POB; TH N 31° E 383.52FT; TH N 17° E 340.24FT; TH N 42° E  
464.21;FT; TH N 24° E 343.18FT; TH N 21° E 297.34FT; TH N 45°  
W 309.82FT; TH N 25° W 255.06FT; TH N 32°E 44.76FT; TH N 67° E  
208.57FT; TH N 42° E 1127.52FT; TH RET S 42° W 1061.58FT;  
THENCE S 0° W 247.89FT TO N LN OF PARCEL #4; TH N 0° E  
325.59FT; TH N 0° E 2599.30FT TO THE N LN OF SEC; TH RET S 0°  
W 530.3FT ML TO CNTR OF POWER LN; TH N 89° W 4125.68FT ML TO W  
LN OF PCL #5 & POE. ACCESS TO THIS PROPERTY IS PROVIDED BY A  
PRIVATE ROAD NOT MAINTAINED BY THE COUNTY.

ALBERT TOWNSHIP  
Real & Personal Property  
Spec. Population: Ad Valorem+Special Acts

Parcel # Valuations Tax Heading Amount Tax Heading Amount --- Totals ---  
001-017-000-285-00 ----- 001-017-000-285-00 NO: 00490



CLASS: 402	PRE/MBT %	0	COUNTY ROADS	12.56	ALBERT ROADS	6.09	Tax	154.31
SCHOOL: 69030	TV	12,568	LIBRARY	7.54	ALBERT PARKS/CEM	6.28	W Admin	1.54
JOHANNESBURG-LE	AV	17,800	MCCOA	12.29	COP-ISD GENERAL	3.20	Due	155.85
M.CODE:	SEV	17,800	MONT CO SHERIFF	12.56	COP-ISD SP ED	10.44	Intrst	
			MSU EXTENSION	3.14	COP-ISD EX SP ED	7.92	Total	
			ALBERT TWP OPER	8.20	F/A REAL,ALBERT FI	64.09		

PROP. ADDR: WOODMERE DR JUKANOVICH MITCHELL R & PATRICIA LE  
T29N R1E SEC 17 COM N 1/4 COR ; TH S 89DEG 16' 19" W 46.20FT 4949 WOODMERE DR  
ALG SEC LN TO POB; TH CONT S 89DEG 16' 19" 1340.0FT ALG SEC LEWISTON MI 49756  
LN; TH S 00DEG 11' 44" W 383.38FT; TH S 87DEG 36' 37" E  
1340.80FT ALG CNTR LN WOODMERE DR; TH N 00DEG 11' 44" E  
456.31FT TO POB. PART OF NW 1/4. CONT 12.91 ACRES M/L. SUBJ TO  
EASEMENTS, ROW, RESTRICTIONS, RESERVATIONS & LEASES OF REC.

001-017-000-295-00 ----- 001-017-000-295-00 NO: 00491



CLASS: 401	PRE/MBT %	100	COUNTY ROADS	67.67	ALBERT ROADS	32.79	Tax	831.17
SCHOOL: 69030	TV	67,674	LIBRARY	40.60	ALBERT PARKS/CEM	33.83	W Admin	8.31
JOHANNESBURG-LE	AV	114,200	MCCOA	66.19	COP-ISD GENERAL	17.27	Due	839.48
M.CODE:	SEV	114,200	MONT CO SHERIFF	67.67	COP-ISD SP ED	56.23	Intrst	
			MSU EXTENSION	16.91	COP-ISD EX SP ED	42.69	Total	
			ALBERT TWP OPER	44.19	F/A REAL,ALBERT FI	345.13		

PROP. ADDR: 4995 WOODMERE DR BENOIT DONALD & MAUREEN  
T29N R1E SEC 17 COM N 1/4 COR; TH S 89DEG 16' 19" W 1386.2FT 4995 WOODMERE DR  
ALG SEC LN; TH S 00DEG 11' 44" W 383.38FT TO CNT LN OF LEWISTON MI 49756  
WOODMERE DR & POB; TH S 87DEG 36' 37" E 670.40FT ALG CNTR LN  
OF WOODMERE DR; TH S 00DEG 11' 44" W 882.36FT; TH S 89DEG 16'  
19" W 670.0FT; TH N 00DEG 11' 44" E 918.85FT TO POB. PART OF  
NW 1/4. CONT 13.85 ACRES M/L. SUBJ TO EASEMENTS, ROW,  
RESTRICTIONS, RESERVATIONS & LEASES OF REC. PARCEL 2-W

001-017-000-310-01 ----- 001-017-000-310-01 NO: 00492



CLASS: 402	PRE/MBT %	100	COUNTY ROADS	23.76	ALBERT ROADS	11.51	Tax	291.86
SCHOOL: 69030	TV	23,767	LIBRARY	14.26	ALBERT PARKS/CEM	11.88	W Admin	2.91
JOHANNESBURG-LE	AV	30,300	MCCOA	23.24	COP-ISD GENERAL	6.06	Due	294.77
M.CODE:	SEV	30,300	MONT CO SHERIFF	23.76	COP-ISD SP ED	19.74	Intrst	
			MSU EXTENSION	5.94	COP-ISD EX SP ED	14.99	Total	
			ALBERT TWP OPER	15.51	F/A REAL,ALBERT FI	121.21		

PROP. ADDR: BENOIT DONALD R ET AL  
T29N R1E SEC 17 BEG AT NW COR TH E 1249.56', S 972.23', W 4995 WOODMERE DR  
1210.47', TH N 972.67' TO POB. (2008 SPLIT FROM LEWISTON MI 49756  
001-017-000-310-00)

ALBERT TOWNSHIP  
Real & Personal Property  
Spec. Population: Ad Valorem+Special Acts


Parcel # Valuations Tax Heading Amount Tax Heading Amount --- Totals ---  
001-017-000-310-02 ----- 001-017-000-310-02 NO: 00493



CLASS	PRE/MBT %	Valuations	Tax Heading	Amount	Tax Heading	Amount		Totals
402	100	18,472	COUNTY ROADS	18.47	ALBERT ROADS	8.95	Tax	226.83
69030	TV	18,472	LIBRARY	11.08	ALBERT PARKS/CEM	9.23	W Admin	2.26
JOHANNESBURG-LE	AV	24,900	MCCOA	18.06	COP-ISD GENERAL	4.71	Due	229.09
M.CODE:	SEV	24,900	MONT CO SHERIFF	18.47	COP-ISD SP ED	15.34	Intrst	
			MSU EXTENSION	4.61	COP-ISD EX SP ED	11.65	Total	
			ALBERT TWP OPER	12.06	F/A REAL,ALBERT FI	94.20		

PROP. ADDR: MARSON LAWRENCE JOHN & BETTE LYNN  
T29N R1E SEC 17 BEG AT NW COR TH S 972.67' TO POB. TH CONT S 1985 AARONS RD  
927', TH E 875.71' TH N 597', TH E 324.65', TH N 330', TH W LEWISTON MI 49756  
1210.47' TO POB. (2008 SPLIT FROM 001-017-000-310-00 & COMB W/  
001-017-000-320-00 & 001-017-000-330-00)

001-017-000-310-03 ----- 001-017-000-310-03 NO: 00494



CLASS	PRE/MBT %	Valuations	Tax Heading	Amount	Tax Heading	Amount		Totals
401	100	88,800	COUNTY ROADS	88.80	ALBERT ROADS	43.03	Tax	1,090.70
69030	TV	88,800	LIBRARY	53.28	ALBERT PARKS/CEM	44.40	W Admin	10.90
JOHANNESBURG-LE	AV	150,100	MCCOA	86.86	COP-ISD GENERAL	22.67	Due	1,101.60
M.CODE:	SEV	150,100	MONT CO SHERIFF	88.80	COP-ISD SP ED	73.78	Intrst	
			MSU EXTENSION	22.20	COP-ISD EX SP ED	56.02	Total	
			ALBERT TWP OPER	57.98	F/A REAL,ALBERT FI	452.88		

PROP. ADDR: 2100 AARONS RD HART THOMAS LEE & CAROL ANN  
T29N R1E SEC 17 BEG AT NW COR TH S 1899.67' TO POB. THENCE 2100 AARONS ROAD  
CONT SOUTH 2 DEGREES 6' 29" EAST 574.63 FT, THENCE SOUTH 66 LEWISTON MI 49756  
DEGRESS 50' 44" EAST 538.04 FT ALONG CENTER OF AARONS RD,  
THENCE N 84 DEGREES 43' 43" EAST 322.19 FT ALONG CENTER OF  
AARONS ROAD, THENCE SOUTH 62 DEGREES 51' 53" EAST 25.74 FT,  
THENCE N 2 DEGREES 29' 28" WEST 779.13 FT, TH S 89 DEGREES 16'  
53" WEST 825.71 FT TO THE POB. BEING PART OF THE SW1/4 OF THE  
NW 1/4 & NW 1/4 OF THE SW 1/4 OF SEC 17.

ALBERT TOWNSHIP  
Real & Personal Property  
Spec. Population: Ad Valorem+Special Acts

Parcel #                      Valuations    Tax Heading                      Amount    Tax Heading                      Amount                      --- Totals ---  
001-017-000-360-01 ----- 001-017-000-360-01    NO: 00495



CLASS: 402	PRE/MBT %	100	COUNTY ROADS	64.16	ALBERT ROADS	31.09	Tax	788.08
SCHOOL: 69030	TV	64,165	LIBRARY	38.49	ALBERT PARKS/CEM	32.08	W Admin	7.88
JOHANNESBURG-LE	AV	89,100	MCCOA	62.76	COP-ISD GENERAL	16.38	Due	795.96
M.CODE:	SEV	89,100	MONT CO SHERIFF	64.16	COP-ISD SP ED	53.31	Intrst	
			MSU EXTENSION	16.04	COP-ISD EX SP ED	40.48	Total	
			ALBERT TWP OPER	41.89	F/A REAL,ALBERT FI	327.24		

PROP. ADDR:  
T29N R1E SEC 17 BEG S 2 DEG E 1302.67' & E 822.6' OF NW COR OF  
SEC 17, TH E 708.65', S 4 DEG E 1040.27' TO TRAVERSE LINE  
ALONG SHORE OF WOODMERE LAKE, TH S 17 DEG W 118.85' ALG  
TRAVERSE LINE, S 80 DEG W 129.44' ALG TRAVERSE LINE, S 66 DEG  
W 122.01' ALG TRAVERSE LINE, N 59 DEG W 553.87', N 2 DEG W  
925.97' TO POB. 18.48A M/L; T29N R1E SEC 17 BEG W 1340' & S  
1302.23' & W 1677' OF NE COR OF SEC 17, TH W 670', S 4 DEG E  
1040.27', TO TRAVERSE LN ALG SHR OF WOODMERE LAKE, N 64 DEG E  
412.52' ALG TRAVERSE LN, N 13 DEG E 896.09' TO POB. 11.28A  
M/L; T29N R1E SEC 17 BEG W 1340' & S 1302.23' & W 1007' OF NE  
COR OF SEC 17, TH W 670', S 13 DEG W 896.09' TO TRAVERSE LN,  
ALG SHR OF LAKE, S 15 DEG E 154.4 ALG TRAVERSE LN, S 81 DEG E  
217.45' ALG TRAVERSE LN, N 59 DEG E 96.96' ALG TRAVERSE LN, N  
28 DEG E 1146.91' TO POB. 12.09A M/L T29N R1E SEC 17 BEG W  
1340' & S 1302.23' OF NE COR OF SEC 17, TH W 1007', S 28 DEG W  
1146.91' TO TRAVERSE LN ALG SHR OF LAKE, S 47 DEG E 199.19'  
ALG TRAVERSE LN, S 1 DEG W 86.24' ALG TRAVERSE LN, S 38 DEG E  
68.36' ALG TRAVERSE LN, N 46 DEG E 1882.54' TO POB. 18.53A  
M/L; T29N R1E SEC 17 BEG W 1340' & S 1302.23' OF NE COR OF SEC  
17, TH S 46 DEG W 1882.54' TO TRAVERSE LN ALG SHR OF LAKE, S  
87 DEG E 196.23' ALG TRAVERSE LN, S 47 DEG E 159.41' ALG  
TRAVERSE LN, N 63 DEG E 447.09' ALG TRAVERSE LN, N 69 DEG E  
693.4', N 971.46' TO POB. 17.52A M/L COMBINATION:  
001-017-000-340-00; 350-00; 360-00; 370-00; 380-00

LAROSE THOMAS J & MICHELLE TRUST  
PO BOX 248  
LEWISTON MI 49756

ALBERT TOWNSHIP  
Real & Personal Property  
Spec. Population: Ad Valorem+Special Acts

Parcel # Valuations Tax Heading Amount Tax Heading Amount --- Totals ---  
001-017-000-390-01 ----- 001-017-000-390-01 NO: 00496



CLASS:	402	PRE/MBT %	100	COUNTY ROADS	73.31	ALBERT ROADS	35.52	Tax	900.45
SCHOOL:	69030	TV	73,316	LIBRARY	43.98	ALBERT PARKS/CEM	36.65	W Admin	9.00
JOHANNESBURG-LE	AV		84,700	MCCOA	71.71	COP-ISD GENERAL	18.71	Due	909.45
M.CODE:	SEV		84,700	MONT CO SHERIFF	73.31	COP-ISD SP ED	60.91	Intrst	
				MSU EXTENSION	18.32	COP-ISD EX SP ED	46.25	Total	
				ALBERT TWP OPER	47.87	F/A REAL,ALBERT FI	373.91		

PROP. ADDR:  
T29N R1E SEC 17 COM AT S 1/4 COR TH N 89DEG E 356.57 FT TH N  
31DEG E 383.52 FT TH N 17DEG E 90.06 FT TO POB TH N 40DEGW  
1351.29 FT TH N 46DEG W 185.17 FT ALG SHR WOODMERE LAKE TH N  
28DEG E 291.45 FT ON SHR TH S 56DEG E 1509.97 FT TH S 42DEG W  
464.21 FT ALG CTR WOODMERE DR TH S 17DEG W ALG CTR WOODMERE DR  
TO POB PART OF S 1/2 OF SEC; T29N R1E SEC 17 BEG 446.2' W &  
1300' N OF SE COR OF SEC 17, TH W 1108.66', N 21 DEG E  
416.35', N 13 DEG W 279.7', E 1018.72', S 652.73' TO POB.  
15.11A; T29N R1E SEC 17 BEG 325.59' S OF E 1/4 COR OF SEC 17,  
TH S 325.59', W 1340', N 325.59', E 1340' TO POB. 10.01A M/L;  
T29N R1E SEC 17 COM NE COR; TH S 89DEG 16' 19" W 1340 ALG SEC  
LN; TH 0DEG 11' 44" W 2273.69FT TO POB. ; TH S 69DEG 49' W  
693.40FT TO TRAVERSE LN ALG SHR OF WOODMERE LAKE, S 8DEG 33'  
24" W 258.88FT; TH S 64DEG 20' 46" W 508.54FT; TH S 75DEG 33'  
17" E 1052.28FT; TH N 89DEG 28' 47" E 124.92FT; TH N 00DEG 14'  
19" E 651.18; TH N 00DEG 11' 44" E 325.59 TO POB. PART OF E  
1/2 OF SEC 17. CONT 14.17A M/L OWNERSHIP EXTENDS TO WATER  
EDGE.; T29N R1E SEC 17 BEG W 1340', & S 3250.46' & W 124.92'  
OF NE COR OF SEC 17, TH N 75 DEG W 1052.28' TO TRAVERSE LN ALG  
SHR OF LAKE, S 34 DEG W 264.39' ALG TRAVERSE LN, S 57 DEG E  
1280.41', N 21 DEG E 416.35', N 13 DEG W 269.7' TO POB. 12.48A  
M/L; T29N R1E SEC 17 COM AT NE COR OF SEC 17, TH W 1340', S  
3250.46', W 124.92', S 13 DEG E 269.7', S 21 DEG W 416.35' TO  
POB, TH N 57 DEG W 1280.41' TO TRAVERSE LN ON SHR OF LAKE, N  
83 DEG W 175.48' ALG TRAVERSE LN, S 57 DEG W 163.97' ALG  
TRAVERSE LN, S 7 DEG W 109.46' ALG TRAVERSE LN, S 56 DEG E  
1508.97', N 24 DEG E 343.18' TO POB. 11.24A M/L COMBINATION  
001-017-000-080-02; 130-00; 140-00; 390-00; 400-00; 410-00

LAROSE THOMAS J & MICHELLE TRUST  
PO BOX 248  
LEWISTON MI 49756

ALBERT TOWNSHIP  
Real & Personal Property  
Spec. Population: Ad Valorem+Special Acts

Parcel # Valuations Tax Heading Amount Tax Heading Amount --- Totals ---  
001-018-000-010-01 ----- 001-018-000-010-01 NO: 00497



CLASS	PRE/MBT %	Valuations	Tax Heading	Amount	Tax Heading	Amount		Totals
401		100	COUNTY ROADS	151.47	ALBERT ROADS	73.40	Tax	1,860.44
SCHOOL: 69030	TV	151,470	LIBRARY	90.88	ALBERT PARKS/CEM	75.73	W Admin	18.60
JOHANNESBURG-LE AV		225,400	MCCOA	148.16	COP-ISD GENERAL	38.67	Due	1,879.04
M.CODE: SEV		225,400	MONT CO SHERIFF	151.47	COP-ISD SP ED	125.85	Intrst	
			MSU EXTENSION	37.86	COP-ISD EX SP ED	95.56	Total	
			ALBERT TWP OPER	98.90	F/A REAL,ALBERT FI	772.49		

PROP. ADDR: 1985 AARONS RD MARSON LAWRENCE J & BETTE LYNN  
 T29N R1E SEC 18 COM AT NE COR OF SEC TH S 1153.7 FT TO POB TH 1985 AARONS RD  
 CONT S 1321.05 FT TH S 48 DEG W 169.3 5 FT TH S 48 DEG W LEWISTON MI 49756  
 201.87 FT TH N 69 DEG W 183.37 FT TH S 42 DEG W 200.8 FT TH N  
 5 DEG E 193.11 FT A LG SHR LN OF SPEC LAKE TH S 89 DEG W 92.92  
 FT ALG SD SHR TH N 19 DEG E 505.06 FT TH N 5 DEG E 980.76 FT  
 TH N 89 DEG E 342.6 FT TO POB LESS THAT PART OF PARCEL BEING  
 IN SEC 17 PARCEL R-1

001-018-000-010-02 ----- 001-018-000-010-02 NO: 00498



CLASS	PRE/MBT %	Valuations	Tax Heading	Amount	Tax Heading	Amount		Totals
401		100	COUNTY ROADS	84.62	ALBERT ROADS	41.00	Tax	1,039.36
SCHOOL: 69030	TV	84,624	LIBRARY	50.77	ALBERT PARKS/CEM	42.31	W Admin	10.39
JOHANNESBURG-LE AV		153,100	MCCOA	82.77	COP-ISD GENERAL	21.60	Due	1,049.75
M.CODE: SEV		153,100	MONT CO SHERIFF	84.62	COP-ISD SP ED	70.31	Intrst	
			MSU EXTENSION	21.15	COP-ISD EX SP ED	53.38	Total	
			ALBERT TWP OPER	55.25	F/A REAL,ALBERT FI	431.58		

PROP. ADDR: 1935 AARONS RD PAGENKOPF RONALD W & JOAN M  
 T29N R1E SEC 18 COM AT NE COR TH S 1153.7 FT TH W 342.06 FT TO 1935 AARONS RD  
 POB TH W 400 FT TH S 1450 FT TH E 140 FT TH N 19 DEG E 508.06 LEWISTON MI 49756  
 FT TH N 5 DEG E 980.76 FT TO POB PARCEL R PART OF NE 1/4

001-018-000-010-03 ----- 001-018-000-010-03 NO: 00499



CLASS	PRE/MBT %	Valuations	Tax Heading	Amount	Tax Heading	Amount		Totals
402		0	COUNTY ROADS	18.16	ALBERT ROADS	8.80	Tax	223.10
SCHOOL: 69030	TV	18,167	LIBRARY	10.90	ALBERT PARKS/CEM	9.08	W Admin	2.23
JOHANNESBURG-LE AV		30,600	MCCOA	17.77	COP-ISD GENERAL	4.63	Due	225.33
M.CODE: SEV		30,600	MONT CO SHERIFF	18.16	COP-ISD SP ED	15.09	Intrst	
			MSU EXTENSION	4.54	COP-ISD EX SP ED	11.46	Total	
			ALBERT TWP OPER	11.86	F/A REAL,ALBERT FI	92.65		

PROP. ADDR: TENNENT TYLER D ET AL  
 T29N R1E SEC 18 COM AT NE COR OF SEC TH W 1322.55 FT ALG SEC 5331 DOLAN ROAD  
 LN TH S 9 DEG E 1164.97 FT TO POB TH E 448.76 FT TH S 1450 FT THE DALLES OR 97058  
 TH N 47 DEG W 334.35 FT ALG SHRLN OF SPEC LAKE TH N 9 DEG W  
 1231.61 FT TO POB PARCEL Q

ALBERT TOWNSHIP  
Real & Personal Property  
Spec. Population: Ad Valorem+Special Acts

Parcel # Valuations Tax Heading Amount Tax Heading Amount --- Totals ---  
001-018-000-010-04 ----- 001-018-000-010-04 NO: 00500



CLASS: 401	PRE/MBT %	0	COUNTY ROADS	86.23	ALBERT ROADS	41.78	Tax	1,059.10
SCHOOL: 69030	TV	86,230	LIBRARY	51.73	ALBERT PARKS/CEM	43.11	W Admin	10.59
JOHANNESBURG-LE	AV	138,800	MCCOA	84.35	COP-ISD GENERAL	22.01	Due	1,069.69
M.CODE:	SEV	138,800	MONT CO SHERIFF	86.23	COP-ISD SP ED	71.64	Intrst	
			MSU EXTENSION	21.55	COP-ISD EX SP ED	54.40	Total	
			ALBERT TWP OPER	56.30	F/A REAL,ALBERT FI	439.77		

PROP. ADDR: 1733 AARONS RD TENNENT RICHARD J  
 T29N R1E SEC 18 COM AT NW COR OF SEC TH E 2350.5 FT TH S 25 17111 E JEFFERSON AVE APT#34  
 DEG E 1208.41 FT TOPOB TH CONT S 25 DEG E 1269.49 FT TO SHRLN GROSSE POINTE MI 48230  
 OF SPEC LK TH S 72 DEG E 382.48 FT TH N 9 DEG W 741.92 FT TH N  
 56 DEG W 215 .61 FT ALG AARONS RD TH N 75 DEG W 249.78 ALG RD  
 TH S 56 DEG W 20.51 FT TH N 25 DEG W 477.54 FT TH S 64 DEG W  
 165 FT TO POB PARCEL P

001-018-000-010-05 ----- 001-018-000-010-05 NO: 00501



CLASS: 401	PRE/MBT %	100	COUNTY ROADS	114.14	ALBERT ROADS	55.31	Tax	1,401.97
SCHOOL: 69030	TV	114,144	LIBRARY	68.48	ALBERT PARKS/CEM	57.07	W Admin	14.01
JOHANNESBURG-LE	AV	135,900	MCCOA	111.65	COP-ISD GENERAL	29.14	Due	1,415.98
M.CODE:	SEV	135,900	MONT CO SHERIFF	114.14	COP-ISD SP ED	94.84	Intrst	
			MSU EXTENSION	28.53	COP-ISD EX SP ED	72.01	Total	
			ALBERT TWP OPER	74.53	F/A REAL,ALBERT FI	582.13		

PROP. ADDR: 1635 AARONS RD SCHLICHER LORI  
 T29N R1E SEC 18 PCL O: COM NW COR TH N 89° E 1410 FT TH S 1635 AARONS RD  
 930 FT TH S 49° E 1612.55 FT POB TH N 43° E 400 FT TH N 37° LEWISTON MI 49756  
 W 33.43 FT TH N 43° E 105 FT TH N 25° W 503.32 FT TH N 64°  
 E 150 FT TH S 25° E1269.49 FT TH S 53° W 352.14 FT TH N 49°  
 W 673.50 FT TO POB LOT LINE EXTENDS TO WATERS EDGE

001-018-000-010-06 ----- 001-018-000-010-06 NO: 00502



CLASS: 401	PRE/MBT %	100	COUNTY ROADS	28.03	ALBERT ROADS	13.58	Tax	344.28
SCHOOL: 69030	TV	28,035	LIBRARY	16.82	ALBERT PARKS/CEM	14.01	W Admin	3.44
JOHANNESBURG-LE	AV	38,200	MCCOA	27.42	COP-ISD GENERAL	7.15	Due	347.72
M.CODE:	SEV	38,200	MONT CO SHERIFF	28.03	COP-ISD SP ED	23.29	Intrst	
			MSU EXTENSION	7.00	COP-ISD EX SP ED	17.68	Total	
			ALBERT TWP OPER	18.30	F/A REAL,ALBERT FI	142.97		

PROP. ADDR: 1505 AARONS RD TEBBE JEFFREY M & GLORIA A  
 T29N R1E SEC 18 COM AT NW COR OF SED TH E 1410 FT TH S 930 FT 1475 AARONS RD  
 TH S 49 DEG E 1579.55 FT TO NWRLY LN OF AARONS RD AND POB TH S LEWISTON MI 49756  
 49 DEG E 706.5 FT TH S 28 DEG W 372.1 FT TH N 79 DEG W 780.6  
 FT TH N 14 DEG E 243.78 FT TH N 43 DEG E 100 FT TH N 50 DEG W  
 33 FT TH N 43 DEG E 445.87 FT TO POB PARCEL N



ALBERT TOWNSHIP  
Real & Personal Property  
Spec. Population: Ad Valorem+Special Acts

Parcel # Valuations Tax Heading Amount Tax Heading Amount --- Totals ---  
001-018-000-015-00 ----- 001-018-000-015-00 NO: 00503



CLASS	PRE/MBT %	Tax Heading	Amount	Tax Heading	Amount		Totals
402	0	COUNTY ROADS	19.82	ALBERT ROADS	9.60	Tax	243.41
SCHOOL: 69030	TV	LIBRARY	11.89	ALBERT PARKS/CEM	9.91	W Admin	2.43
JOHANNESBURG-LE AV	34,700	MCCOA	19.38	COP-ISD GENERAL	5.06	Due	245.84
M.CODE: SEV	34,700	MONT CO SHERIFF	19.82	COP-ISD SP ED	16.46	Intrst	
		MSU EXTENSION	4.95	COP-ISD EX SP ED	12.50	Total	
		ALBERT TWP OPER	12.94	F/A REAL,ALBERT FI	101.08		

PROP. ADDR: PADALINO RUSSELL A & SANDRA  
T29N R1E SEC 18 COM AT S 1/4 COR AS POB TH N 46 DEG W 839.59 42776 ROYAL LN  
FT TH N 560.56 FT TH S 53 DEG E 986.72 FT TH N 73 DEG E 244.57 CLINTON TOWNSHIP MI 48038  
FT TH S 34 DEG E 490.48 FT TH S 15 DEG W 35 FT ALG SHRLNE OF  
SPEC LK TH S 66 DEG W 462.44 FT ALG SHR TH S 89 DEG W 264 FT  
ALG SEC LN TO POB

001-018-000-015-01 ----- 001-018-000-015-01 NO: 00504



CLASS	PRE/MBT %	Tax Heading	Amount	Tax Heading	Amount		Totals
401	100	COUNTY ROADS	106.76	ALBERT ROADS	51.73	Tax	1,311.28
SCHOOL: 69030	TV	LIBRARY	64.05	ALBERT PARKS/CEM	53.38	W Admin	13.11
JOHANNESBURG-LE AV	171,500	MCCOA	104.43	COP-ISD GENERAL	27.25	Due	1,324.39
M.CODE: COREL SEV	171,500	MONT CO SHERIFF	106.76	COP-ISD SP ED	88.70	Intrst	
		MSU EXTENSION	26.69	COP-ISD EX SP ED	67.35	Total	
		ALBERT TWP OPER	69.71	F/A REAL,ALBERT FI	544.47		

PROP. ADDR: 4861 MERIDIAN LINE R PAPUGA KEVIN A & BARBARA D  
T29N R1E SEC 18 COM AT NW COR TH S 310 FT TO POB TH N 89 DEG E 5924 RAUP ROAD  
1412.17 FT TH S 930 FT TH S 89 DEG W 1418.69 FT TH N 930 FT TO WHITE LAKE MI 48383  
POB ALSO COM AT NW COR OF SEC TH N 89 DEG E 1410 FT TO POB TH  
S 930 FT TH S 49 DEG E 397.5 FT TH N 1194.79 FT TH S 89 DEG W  
300 FT TO POB LESS N 310 FT THEREOF PART OF NW 1/4

001-018-000-020-02 ----- 001-018-000-020-02 NO: 00505



CLASS	PRE/MBT %	Tax Heading	Amount	Tax Heading	Amount		Totals
402	100	COUNTY ROADS	14.73	ALBERT ROADS	7.13	Tax	180.87
SCHOOL: 69030	TV	LIBRARY	8.83	ALBERT PARKS/CEM	7.36	W Admin	1.80
JOHANNESBURG-LE AV	29,500	MCCOA	14.40	COP-ISD GENERAL	3.76	Due	182.67
M.CODE: SEV	29,500	MONT CO SHERIFF	14.73	COP-ISD SP ED	12.23	Intrst	
		MSU EXTENSION	3.68	COP-ISD EX SP ED	9.29	Total	
		ALBERT TWP OPER	9.61	F/A REAL,ALBERT FI	75.12		

PROP. ADDR: TEBBE JEFFREY M & GLORIA A  
T29N R1E SEC 18 COM AT SW COR OF SEC TH N 89 DEG E 1410 FT ALG 1475 AARONS RD  
SEC LN TH S 1550 FT TO POB TH S 50 DEG E 1186.57 FT TO CNLN OF LEWISTON MI 49756  
AARONS RD TH S 43 DEG W 100 FT TH S 14 DEG W 243.78 FT TH N 79  
DEG W 791.55 FT TH N 930 FT TO POB ALSO PARCEL DESC AS COM AT  
NW COR OF SEC TH N 89 DEG E 1410 FT TH S 930 FT TO POB TH CONT  
S 620 FT TH S 50 DEG E 1153.57 FT TO NWRLY ROW LN OF AARONS RD  
TH N 43 DEG E 445.87 FT TH N 49 DEG W 1579.55 FT TO POB  
PARCELS N-1 & N-2

ALBERT TOWNSHIP  
Real & Personal Property  
Spec. Population: Ad Valorem+Special Acts

Parcel # Valuations Tax Heading Amount Tax Heading Amount --- Totals ---  
001-018-000-020-03 ----- 001-018-000-020-03 NO: 00506



CLASS	PRE/MBT %	Valuations	Tax Heading	Amount	Tax Heading	Amount		Totals
402		100	COUNTY ROADS	11.00	ALBERT ROADS	5.33	Tax	135.08
SCHOOL: 69030	TV	11,000	LIBRARY	6.60	ALBERT PARKS/CEM	5.50	W Admin	1.35
JOHANNESBURG-LE	AV	24,000	MCCOA	10.76	COP-ISD GENERAL	2.80	Due	136.43
M.CODE:	SEV	24,000	MONT CO SHERIFF	11.00	COP-ISD SP ED	9.13	Intrst	
			MSU EXTENSION	2.75	COP-ISD EX SP ED	6.93	Total	
			ALBERT TWP OPER	7.18	F/A REAL,ALBERT FI	56.10		

PROP. ADDR: TEBBE JEFFREY M & GLORIA A  
T29N R1E SEC 18 COM AT NW COR OF SEC TH N 89 DEG E 1710 FT ALG 1475 AARONS RD  
SEC LN TH S 134.79 FT TO POB TH CONT S 1060 FT TH S 49 DEG E LEWISTON MI 49756  
1215.05 FT TO CNLN OF AARONS RD TH N 43 DEG E 400 FT TH N 37  
DEG W 1968.89 FT TO POB PARCEL O-2

001-018-000-020-11 ----- 001-018-000-020-11 NO: 00507



CLASS	PRE/MBT %	Valuations	Tax Heading	Amount	Tax Heading	Amount		Totals
402		0	COUNTY ROADS	12.12	ALBERT ROADS	5.87	Tax	148.89
SCHOOL: 69030	TV	12,127	LIBRARY	7.27	ALBERT PARKS/CEM	6.06	W Admin	1.48
JOHANNESBURG-LE	AV	16,600	MCCOA	11.86	COP-ISD GENERAL	3.09	Due	150.37
M.CODE:	SEV	16,600	MONT CO SHERIFF	12.12	COP-ISD SP ED	10.07	Intrst	
			MSU EXTENSION	3.03	COP-ISD EX SP ED	7.65	Total	
			ALBERT TWP OPER	7.91	F/A REAL,ALBERT FI	61.84		

PROP. ADDR: MERIDIAN LINE RD PEPPIN MARK & KRISTINE  
T29N R1E SEC 18 BEG AT NW COR TH S 1240.09 TO POB. TH E 10725 COUNTY ROAD 612  
1418.47', TH S 357', TH W 1420.94', TH N 357' TO POB. (2007 LEWISTON MI 49756  
SPLIT FROM 001-018-000-020-01) 11.63A.

001-018-000-020-12 ----- 001-018-000-020-12 NO: 00508



CLASS	PRE/MBT %	Valuations	Tax Heading	Amount	Tax Heading	Amount		Totals
401		100	COUNTY ROADS	71.36	ALBERT ROADS	34.58	Tax	876.54
SCHOOL: 69030	TV	71,367	LIBRARY	42.82	ALBERT PARKS/CEM	35.68	W Admin	8.76
JOHANNESBURG-LE	AV	142,400	MCCOA	69.81	COP-ISD GENERAL	18.21	Due	885.30
M.CODE:	SEV	142,400	MONT CO SHERIFF	71.36	COP-ISD SP ED	59.29	Intrst	
			MSU EXTENSION	17.84	COP-ISD EX SP ED	45.02	Total	
			ALBERT TWP OPER	46.60	F/A REAL,ALBERT FI	363.97		

PROP. ADDR: 4675 MERIDIAN LINE R ALDERMAN RONALD JR & KRISTEN L  
T29N R1E SEC 18 BEG AT NW COR TH S 1597.09' TO POB TH E 4675 MERIDIAN LINE RD  
1420.94', TH S 525.99', TH W 1424.59', TH N 526.16' TO POB JOHANNESBURG MI 49751  
(2007 SPLIT FROM 001-018-000-020-01) 17.18A.

ALBERT TOWNSHIP  
Real & Personal Property  
Spec. Population: Ad Valorem+Special Acts

Parcel # Valuations Tax Heading Amount Tax Heading Amount --- Totals ---  
001-018-000-020-13 ----- 001-018-000-020-13 NO: 00509



CLASS	PRE/MBT %	Tax Heading	Amount	Tax Heading	Amount		Totals
401	0	COUNTY ROADS	30.16	ALBERT ROADS	14.61	Tax	370.48
69030	30,167	LIBRARY	18.10	ALBERT PARKS/CEM	15.08	W Admin	3.70
LE AV	42,500	MCCOA	29.50	COP-ISD GENERAL	7.70	Due	374.18
SEV	42,500	MONT CO SHERIFF	30.16	COP-ISD SP ED	25.06	Intrst	
		MSU EXTENSION	7.54	COP-ISD EX SP ED	19.03	Total	
		ALBERT TWP OPER	19.69	F/A REAL,ALBERT FI	153.85		

PROP. ADDR: 4545 MERIDIAN LINE R BARGER ANTHONY C & CYNTHIA A  
T29N R1E SEC 18 BEG AT NW COR TH S 2123.25' TO POB, TH CONT S 60801 LAKE LEDGE DR  
357', TH E 1427.07', TH N 357', TH W 1424.59' TO POB. (2007 WASHINGTON MI 48094  
SPLIT FROM 001-018-000-020-01) 11.68A.

001-018-000-025-00 ----- 001-018-000-025-00 NO: 00510



CLASS	PRE/MBT %	Tax Heading	Amount	Tax Heading	Amount		Totals
401	0	COUNTY ROADS	33.91	ALBERT ROADS	16.43	Tax	416.47
69030	33,911	LIBRARY	20.34	ALBERT PARKS/CEM	16.95	W Admin	4.16
LE AV	41,200	MCCOA	33.17	COP-ISD GENERAL	8.65	Due	420.63
SEV	41,200	MONT CO SHERIFF	33.91	COP-ISD SP ED	28.17	Intrst	
		MSU EXTENSION	8.47	COP-ISD EX SP ED	21.39	Total	
		ALBERT TWP OPER	22.14	F/A REAL,ALBERT FI	172.94		

PROP. ADDR: LANGSCHIED DAVID & WALTER JILL  
T29N R1E SEC 18 COM AT N COR COMMON TO SEC 17 & 18 AS POB TH S 25644 MACKINAC  
2DEG E 1153.7 FT TH S 89DEG W 1191.36 FT TH S 9DEG E 489.69 FT ROSEVILLE MI 48066  
TH N 56DEG W 215.61 FT TH N 75DEG W 100 FT TH N 11DEG W  
1006.66 FT TH N 2DEG W 500 FT TH N 89DEG E 1561.36 FT TO POB  
EASMTS OF RECORD PARCELS 4-5-6-7

001-018-000-025-03 ----- 001-018-000-025-03 NO: 00511



CLASS	PRE/MBT %	Tax Heading	Amount	Tax Heading	Amount		Totals
402	100	COUNTY ROADS	10.82	ALBERT ROADS	5.24	Tax	132.94
69030	10,829	LIBRARY	6.49	ALBERT PARKS/CEM	5.41	W Admin	1.32
LE AV	16,300	MCCOA	10.59	COP-ISD GENERAL	2.76	Due	134.26
SEV	16,300	MONT CO SHERIFF	10.82	COP-ISD SP ED	8.99	Intrst	
		MSU EXTENSION	2.70	COP-ISD EX SP ED	6.83	Total	
		ALBERT TWP OPER	7.07	F/A REAL,ALBERT FI	55.22		

PROP. ADDR: 1686 AARONS RD ROBINETTE CLINTON T  
T29N R1E SEC 18 COM AT NE COR OF SEC 18 TH S 89DEG W 1561.36 1129 MANKOWSKI RD  
FT ALG SEC LINE TO POB TH S 2DEG E 500 FT TH S 11DEG E 1006.66 GAYLORD MI 49735  
FT TH N 75DEG W 149.78 FT ALG CTR AARONS RD TH N 25DEG W  
477.54 FT TH S 64 DEG W 165 FT TH N 3DEG W 1097.84 FT TH N  
89DEG E 370 FT ALG SEC LINE TO POB EASMTS OF REC PARCEL #3

ALBERT TOWNSHIP  
Real & Personal Property  
Spec. Population: Ad Valorem+Special Acts

Parcel # Valuations Tax Heading Amount Tax Heading Amount --- Totals ---  
001-018-000-025-04 ----- 001-018-000-025-04 NO: 00512



CLASS: 401	PRE/MBT %	0	COUNTY ROADS	12.89	ALBERT ROADS	6.25	Tax	158.36
SCHOOL: 69030	TV	12,899	LIBRARY	7.73	ALBERT PARKS/CEM	6.44	W Admin	1.58
JOHANNESBURG-LE	AV	16,400	MCCOA	12.61	COP-ISD GENERAL	3.29	Due	159.94
M.CODE:	SEV	16,400	MONT CO SHERIFF	12.89	COP-ISD SP ED	10.71	Intrst	
			MSU EXTENSION	3.22	COP-ISD EX SP ED	8.13	Total	
			ALBERT TWP OPER	8.42	F/A REAL,ALBERT FI	65.78		

PROP. ADDR: MERIDIAN LINE RD PIDGEON FREDERICK E & LINDA K  
 T29N R1E SEC 18 PARCEL 1-A COM AT NW COR OF SEC AS POB TH N 26593 EMMA AVE  
 89DEG 10' 55" E 1191.90 FT ALG SEC LN; TH S 1DEG 41' E 310 FT FLAT ROCK MI 48134  
 TH S 89DEG 11' W 1202.44 FT; TH N 0DEG 20' 55" E 310' ALG SEC  
 LN & CENT OF MERIDIAN LINE RD TO POB. PART OF FRAC N 1/2 OF NW  
 1/4 OF SEC 18. CONT 8.52 ACRS M/L.

001-018-000-025-05 ----- 001-018-000-025-05 NO: 00513



CLASS: 402	PRE/MBT %	0	COUNTY ROADS	4.17	ALBERT ROADS	2.02	Tax	51.18
SCHOOL: 69030	TV	4,170	LIBRARY	2.50	ALBERT PARKS/CEM	2.08	W Admin	0.51
JOHANNESBURG-LE	AV	5,700	MCCOA	4.07	COP-ISD GENERAL	1.06	Due	51.69
M.CODE:	SEV	5,700	MONT CO SHERIFF	4.17	COP-ISD SP ED	3.46	Intrst	
			MSU EXTENSION	1.04	COP-ISD EX SP ED	2.63	Total	
			ALBERT TWP OPER	2.72	F/A REAL,ALBERT FI	21.26		

PROP. ADDR: MERIDIAN LINE RD PIDGEON FREDERICK E & LINDA K  
 T29N R1E SEC 18 PARCEL 1-B COM AT NW COR OF SEC TH N 89DEG 10' 26593 EMMA AVE  
 55" E 1191.80 FT ALG SEC LN TO POB; TH CONT N 89DEG 10' 55" E FLAT ROCK MI 48134  
 518.27 ON SEC LN; TH S 0DEG 03' 08" E 310.01 FT; TH S 89DEG  
 11' W 509.60 FT; TH N 1DEG 41; W 310 FT TO POB. PART OF NE 1/4  
 OF NW 1/4 OF SEC 18. CONT 3.66 ACRS

001-018-000-025-06 ----- 001-018-000-025-06 NO: 00514



CLASS: 401	PRE/MBT %	100	COUNTY ROADS	80.51	ALBERT ROADS	39.01	Tax	988.85
SCHOOL: 69030	TV	80,510	LIBRARY	48.30	ALBERT PARKS/CEM	40.25	W Admin	9.88
JOHANNESBURG-LE	AV	184,000	MCCOA	78.75	COP-ISD GENERAL	20.55	Due	998.73
M.CODE:	SEV	184,000	MONT CO SHERIFF	80.51	COP-ISD SP ED	66.89	Intrst	
			MSU EXTENSION	20.12	COP-ISD EX SP ED	50.79	Total	
			ALBERT TWP OPER	52.57	F/A REAL,ALBERT FI	410.60		

PROP. ADDR: 1686 AARONS RD CHIDSEY DANIEL & EVELYN C  
 T29N R1E SEC 18 PARCEL 1-C COM AT NW COR OF SEC TH N 89DEG 10' 1686 AARONS RD  
 55" E 1710.07 FT ALG SEC LN; TH S 0DEG 03' 08" E 134.80 FT TO LEWISTON MI 49756  
 POB; TH S 37DEG 19' 10" E 1935.46 FT TO NWRLY LN OF AARONS  
 ROAD; TH N 43DEG 25' 26" E 103.81 FT ALG SD LN; TH N 25DEG 29'  
 04" W 503.32 FT; TH N 20DEG 29' 04" W 1039.14 FT; TH N 86DEG  
 52' 45" W 664.6 FT TO POB. PART OF W 1/2 OF NE 1/4 AND NE 1/4  
 OF NW 1/4 OF SEC 18. CONT 12.40 ACRS M/L

ALBERT TOWNSHIP  
Real & Personal Property  
Spec. Population: Ad Valorem+Special Acts

Parcel # Valuations Tax Heading Amount Tax Heading Amount --- Totals ---  
001-018-000-025-07 ----- 001-018-000-025-07 NO: 00515



CLASS: 402	PRE/MBT %	100	COUNTY ROADS	1.50	ALBERT ROADS	0.72	Tax	18.45
SCHOOL: 69030	TV	1,506	LIBRARY	0.90	ALBERT PARKS/CEM	0.75	W Admin	0.18
JOHANNESBURG-LE	AV	15,800	MCCOA	1.47	COP-ISD GENERAL	0.38	Due	18.63
M.CODE:	SEV	15,800	MONT CO SHERIFF	1.50	COP-ISD SP ED	1.25	Intrst	
			MSU EXTENSION	0.37	COP-ISD EX SP ED	0.95	Total	
			ALBERT TWP OPER	0.98	F/A REAL,ALBERT FI	7.68		

PROP. ADDR: 1636 AARONS RD CHIDSEY DANIEL & EVELYN C  
 T29N R1E SEC 18 PARCEL 2 COM AT NW COR OF SEC TH N 89DEG 10' 1686 AARONS RD  
 55" E 1710.07 FT ALG SEC LN TO POB; TH CONT N 89DEG 10' 55" E LEWISTON MI 49756  
 1094.82 FT ALG SEC LN; TH S 3DEG 32' 40" E 1097.84 FT; TH S  
 64DEG 30' 56" W 150.0 FT; TH N 20DEG 20' 04" W 1039.14 FT TH N  
 86DEG 52' 45" W 664.61 FT; TH N 0DEG 03' 08" W 134.80 FT TO  
 POB. PART OF NE 1/4 OF NW 1/4 AND NW 1/4 OF NE 1/4 OF SEC 18.  
 CONT 10.63 ACRS M/L

001-018-000-030-00 ----- 001-018-000-030-00 NO: 00516



CLASS: 401	PRE/MBT %	100	COUNTY ROADS	94.87	ALBERT ROADS	45.97	Tax	1,165.25
SCHOOL: 69030	TV	94,872	LIBRARY	56.92	ALBERT PARKS/CEM	47.43	W Admin	11.65
JOHANNESBURG-LE	AV	148,100	MCCOA	92.80	COP-ISD GENERAL	24.22	Due	1,176.90
M.CODE:	SEV	148,100	MONT CO SHERIFF	94.87	COP-ISD SP ED	78.82	Intrst	
			MSU EXTENSION	23.71	COP-ISD EX SP ED	59.85	Total	
			ALBERT TWP OPER	61.95	F/A REAL,ALBERT FI	483.84		

PROP. ADDR: 1475 AARONS RD TEBBE JEFFREY M & GLORIA A  
 T29N R1E SEC 18 COM AT NW COR OF SEC TH E 1410 FT TH S 2480 FT 1475 AARONS RD  
 TO POB TH CONT S 367.95 FT TH S 85 DEG E 1529.49 FT TH N LEWISTON MI 49756  
 204.17 FT ALG SHR LN OF SPEC LAKE TH N 79 DEG W 1572.18 FT TO  
 POB PARCEL M-1

001-018-000-030-04 ----- 001-018-000-030-04 NO: 00517



CLASS: 402	PRE/MBT %	0	COUNTY ROADS	8.27	ALBERT ROADS	4.01	Tax	101.61
SCHOOL: 69030	TV	8,279	LIBRARY	4.96	ALBERT PARKS/CEM	4.13	W Admin	1.01
JOHANNESBURG-LE	AV	15,200	MCCOA	8.09	COP-ISD GENERAL	2.11	Due	102.62
M.CODE:	SEV	15,200	MONT CO SHERIFF	8.27	COP-ISD SP ED	6.87	Intrst	
			MSU EXTENSION	2.06	COP-ISD EX SP ED	5.22	Total	
			ALBERT TWP OPER	5.40	F/A REAL,ALBERT FI	42.22		

PROP. ADDR: RIZZI JOSEPH P & HUBER BRENDA A  
 T29N R1E SEC 18 COM AT W 1/4 COR TH S 799.79 FT TO POB TH CONT 79 E NEWPORT  
 S 310 FT TH N 89 DEG E 1421.65 FT TH N 310 FT TH S 89 DEG W PONTIAC MI 48340  
 1423.58 FT TO POB PARCEL 12

ALBERT TOWNSHIP  
Real & Personal Property  
Spec. Population: Ad Valorem+Special Acts

Parcel # Valuations Tax Heading Amount Tax Heading Amount --- Totals ---  
001-018-000-030-05 ----- 001-018-000-030-05 NO: 00518



CLASS	PRE/MBT %	Tax Heading	Amount	Tax Heading	Amount		Totals
402	0	COUNTY ROADS	11.57	ALBERT ROADS	5.60	Tax	142.11
SCHOOL: 69030	TV 11,576	LIBRARY	6.94	ALBERT PARKS/CEM	5.78	W Admin	1.42
JOHANNESBURG-LE	AV 15,200	MCCOA	11.32	COP-ISD GENERAL	2.95	Due	143.53
M.CODE: SEV	15,200	MONT CO SHERIFF	11.57	COP-ISD SP ED	9.61	Intrst	
		MSU EXTENSION	2.89	COP-ISD EX SP ED	7.30	Total	
		ALBERT TWP OPER	7.55	F/A REAL,ALBERT FI	59.03		

PROP. ADDR: 4239 MERIDIAN LINE R YANIK SHERI  
T29N R13 SEC 18 COM AT NW COR OF SW 1/4 TH S 1109.79 FT TO POB 60877 PENNINGTON WAY  
TH CONT S APPROX 310 FT TO NW COR OF PAR 14 TH E 1421.63 FT TH ROCHESTER MI 48306  
S APPROX 310 FT TO NE COR OF PAR 14 TH W 1419.95 FT TH N TO  
POB

001-018-000-030-06 ----- 001-018-000-030-06 NO: 00519



CLASS	PRE/MBT %	Tax Heading	Amount	Tax Heading	Amount		Totals
402	0	COUNTY ROADS	8.79	ALBERT ROADS	4.26	Tax	107.96
SCHOOL: 69030	TV 8,795	LIBRARY	5.27	ALBERT PARKS/CEM	4.39	W Admin	1.07
JOHANNESBURG-LE	AV 17,200	MCCOA	8.60	COP-ISD GENERAL	2.24	Due	109.03
M.CODE: SEV	17,200	MONT CO SHERIFF	8.79	COP-ISD SP ED	7.30	Intrst	
		MSU EXTENSION	2.19	COP-ISD EX SP ED	5.54	Total	
		ALBERT TWP OPER	5.74	F/A REAL,ALBERT FI	44.85		

PROP. ADDR: HUBER PAUL & JUDITH M  
. T29N R1E SEC 18 COM AT W 1/4 COR TH S 1419.79 FT TO POB TH E 17940 GREENFIELD  
1419.79 FT TH S 310 FT TH S 81 DEG W 1215.73 FT TH N 37 DEG W CLINTON TOWNSHIP MI 48038  
350 FT ALG RD TH N 183.63 FT ALG SEC LN TO POB PARCEL 14 PART  
OF SW-SW

001-018-000-030-07 ----- 001-018-000-030-07 NO: 00520



CLASS	PRE/MBT %	Tax Heading	Amount	Tax Heading	Amount		Totals
402	0	COUNTY ROADS	8.04	ALBERT ROADS	3.89	Tax	98.75
SCHOOL: 69030	TV 8,045	LIBRARY	4.82	ALBERT PARKS/CEM	4.02	W Admin	0.98
JOHANNESBURG-LE	AV 15,900	MCCOA	7.86	COP-ISD GENERAL	2.05	Due	99.73
M.CODE: SEV	15,900	MONT CO SHERIFF	8.04	COP-ISD SP ED	6.68	Intrst	
		MSU EXTENSION	2.01	COP-ISD EX SP ED	5.07	Total	
		ALBERT TWP OPER	5.25	F/A REAL,ALBERT FI	41.02		

PROP. ADDR: HUBER PAUL & JUDITH M  
T29N R1E SEC 18 COM AT W 1/4 COR TH S 1603.42 FT TH S 37 DEG E 17940 GREENFIELD  
350 FT TO POB TH N 81 DEG E 1215.73 FT TH S 250.56 FT TH S 33 CLINTON TOWNSHIP MI 48038  
DEG W 214.45 FT TH N 83 DEG W 302.17 FT TH S 39 DEG W 366.28  
FT TH S 60 DEG W 206.78 FT TH N 5 DEG E 27.73 FT TH N 23 DEG W  
250.18 FT TH N 37 DEG W 446.87 FT TO POB PART OF SW 1/4 PARCEL  
15

ALBERT TOWNSHIP  
Real & Personal Property  
Spec. Population: Ad Valorem+Special Acts

Parcel # Valuations Tax Heading Amount Tax Heading Amount --- Totals ---  
001-018-000-030-08 ----- 001-018-000-030-08 NO: 00521



CLASS	PRE/MBT %	Valuations	Tax Heading	Amount	Tax Heading	Amount		Totals
402	0		COUNTY ROADS	11.90	ALBERT ROADS	5.77	Tax	146.19
SCHOOL: 69030	TV	11,907	LIBRARY	7.14	ALBERT PARKS/CEM	5.95	W Admin	1.46
JOHANNESBURG-LE	AV	16,000	MCCOA	11.64	COP-ISD GENERAL	3.03	Due	147.65
M.CODE: SEV	16,000		MONT CO SHERIFF	11.90	COP-ISD SP ED	9.89	Intrst	
			MSU EXTENSION	2.97	COP-ISD EX SP ED	7.51	Total	
			ALBERT TWP OPER	7.77	F/A REAL,ALBERT FI	60.72		

PROP. ADDR: PADALINO ANTHONY R & RACHEL M &  
 T29N R1E SEC 18 COM AT S 1/4 COR AS POB TH S 88 DEG W 1455.79  
 FT TH N 5 DEG E 92.20 FT ALG CO RD TH N 60 DEG E 206.78 FT TH  
 N 39 DEG E 366.28 FT TH S 83 DEG E 302.17 FT TH N 33 DEG E  
 214.45 FT TH S 46 DEG E 839.59 FT TO POB PARCEL 16  
 SULKOWSKI ROGER LEE  
 34442 JEFFERSON #18  
 HARRISON TOWNSHIP MI 48045

001-018-000-035-00 ----- 001-018-000-035-00 NO: 00522



CLASS	PRE/MBT %	Valuations	Tax Heading	Amount	Tax Heading	Amount		Totals
401	100		COUNTY ROADS	113.25	ALBERT ROADS	54.88	Tax	1,391.04
SCHOOL: 69030	TV	113,253	LIBRARY	67.95	ALBERT PARKS/CEM	56.62	W Admin	13.91
JOHANNESBURG-LE	AV	200,300	MCCOA	110.78	COP-ISD GENERAL	28.91	Due	1,404.95
M.CODE: SEV	200,300		MONT CO SHERIFF	113.25	COP-ISD SP ED	94.10	Intrst	
			MSU EXTENSION	28.31	COP-ISD EX SP ED	71.45	Total	
			ALBERT TWP OPER	73.95	F/A REAL,ALBERT FI	577.59		

PROP. ADDR: 4343 MERIDIAN LINE R MIKOLAJCZAK STEPHEN M & MARY M  
 OWNER.....: MIKOLAJCZAK STEPHEN M & MARY M  
 T29N R1E SEC 18 COM AT W¼ COR AS POB TH N 130.21 FT ALG SEC  
 LN TH N 89° E 1427.34 FT TH S 930 FT TH S 89°W 1423.58 FT TH N  
 799.79 FT TO POB PARCELS 9-10-11  
 JOHANNESBURG MI 49751

001-018-000-040-00 ----- 001-018-000-040-00 NO: 00523



CLASS	PRE/MBT %	Valuations	Tax Heading	Amount	Tax Heading	Amount		Totals
401	100		COUNTY ROADS	98.35	ALBERT ROADS	47.66	Tax	1,208.05
SCHOOL: 69030	TV	98,357	LIBRARY	59.01	ALBERT PARKS/CEM	49.17	W Admin	12.08
JOHANNESBURG-LE	AV	190,300	MCCOA	96.21	COP-ISD GENERAL	25.11	Due	1,220.13
M.CODE: SEV	190,300		MONT CO SHERIFF	98.35	COP-ISD SP ED	81.72	Intrst	
			MSU EXTENSION	24.58	COP-ISD EX SP ED	62.05	Total	
			ALBERT TWP OPER	64.22	F/A REAL,ALBERT FI	501.62		

PROP. ADDR: 4110 KIRKLAND DR TATUM LIVING REV TRUST  
 OWNER.....: TATUM LIVING REV TRUST  
 T29N R1E SEC 18 COM AT SE COR SEC 18 AS POB TH S 88 DEG W  
 1048.53 FT TO LAKE SHORE TH N 56 DEG E 444.52 FT TH N 17 DEG E  
 200 FT TH S 77 DEG E 617.13 FT M/L TO E SEC LNE TH S ALG SEC  
 LNE 350 FT M/L TO POB ESMNTS OF REC PART OF PARCEL W REST OF  
 PAR IN SEC 17 PAR 017-060  
 LEWISTON MI 49756

ALBERT TOWNSHIP  
Real & Personal Property  
Spec. Population: Ad Valorem+Special Acts

Parcel # Valuations Tax Heading Amount Tax Heading Amount --- Totals ---  
001-018-000-040-02 ----- 001-018-000-040-02 NO: 00524



CLASS: 402	PRE/MBT %	0	COUNTY ROADS	0.25	ALBERT ROADS	0.12	Tax	3.07
SCHOOL: 69030	TV	254	LIBRARY	0.15	ALBERT PARKS/CEM	0.12	W Admin	0.03
JOHANNESBURG-LE	AV	14,300	MCCOA	0.24	COP-ISD GENERAL	0.06	Due	3.10
M.CODE:	SEV	14,300	MONT CO SHERIFF	0.25	COP-ISD SP ED	0.21	Intrst	
			MSU EXTENSION	0.06	COP-ISD EX SP ED	0.16	Total	
			ALBERT TWP OPER	0.16	F/A REAL,ALBERT FI	1.29		

PROP. ADDR: PARTYKA DEBORAH A TRUST  
T29N R1E SEC 18 COM AT SE COR TH N 940 FT TO POB TH W 200 FT 62268 SCHOENHERR PO BX 132  
TH N 19 DEG W 280 FT TH N 68 DEG E 300 FT TH S 380 FT TO POB WASHINGTON MI 48094  
PART OF PARCEL U REST IN SEC 017 070 02

001-018-000-040-04 ----- 001-018-000-040-04 NO: 00525



CLASS: 401	PRE/MBT %	100	COUNTY ROADS	12.84	ALBERT ROADS	6.22	Tax	157.68
SCHOOL: 69030	TV	12,841	LIBRARY	7.70	ALBERT PARKS/CEM	6.42	W Admin	1.57
JOHANNESBURG-LE	AV	30,600	MCCOA	12.56	COP-ISD GENERAL	3.27	Due	159.25
M.CODE:	SEV	30,600	MONT CO SHERIFF	12.84	COP-ISD SP ED	10.66	Intrst	
			MSU EXTENSION	3.21	COP-ISD EX SP ED	8.10	Total	
			ALBERT TWP OPER	8.38	F/A REAL,ALBERT FI	65.48		

PROP. ADDR: 4122 KIRKLAND DR VANCOILLIE ROBERT J & CLARA M  
OWNER.....: VANCOILLIE ROBERT J & CLARA M PO BOX 497  
T29N R1E SEC 18 COM AT SE SEC COR TH N 950 FT TO POB TH S 88 LEWISTON MI 49756  
DEG W 191.85 FT TH S 21 DEG W 166.69 FT ALG SHRLN OF SPECTACLE  
LAKE TH S 68 DEG W 238.7 FT ALG SHORE TH S 37 DEG W 151.47 FT  
ALG SHRLN TH S 17 DEG W 128.33 FT TH S 77 DEG E 637.13 FT TH N  
600 FT TO POB PART OF SE 1/4 OF SE 1/4 REST IN SEC 17 PAR  
060-03

001-018-000-040-05 ----- 001-018-000-040-05 NO: 00526



CLASS: 401	PRE/MBT %	100	COUNTY ROADS	98.85	ALBERT ROADS	47.90	Tax	1,214.13
SCHOOL: 69030	TV	98,851	LIBRARY	59.31	ALBERT PARKS/CEM	49.42	W Admin	12.14
JOHANNESBURG-LE	AV	178,900	MCCOA	96.69	COP-ISD GENERAL	25.23	Due	1,226.27
M.CODE:	SEV	178,900	MONT CO SHERIFF	98.85	COP-ISD SP ED	82.13	Intrst	
			MSU EXTENSION	24.71	COP-ISD EX SP ED	62.36	Total	
			ALBERT TWP OPER	64.54	F/A REAL,ALBERT FI	504.14		

PROP. ADDR: 1450 AARONS RD WEST LEONARD D & KAREN A L/E  
T29N R1E SEC 18 COM AT NW COR OF SEC TH E 1410 FT TH S 3200 FT 1450 AARONS RD  
TO POB TH CONT S 520 FT TH N 76 DEG E 607.42 FT TH N 72 DEG E LEWISTON MI 49756  
938.61 FT TH N 6 DEG E 148.64 FT ALG SHR LN OF SPEC LAKE TH S  
80 DEG W 267.54 FT TH N 89 DEG W 1240.54 FT TO POB PARCEL L



ALBERT TOWNSHIP  
Real & Personal Property  
Spec. Population: Ad Valorem+Special Acts

Parcel # Valuations Tax Heading Amount Tax Heading Amount --- Totals ---  
001-018-000-040-07 ----- 001-018-000-040-07 NO: 00527



CLASS	PRE/MBT %	Valuations	Tax Heading	Amount	Tax Heading	Amount		Totals
402	0		COUNTY ROADS	8.40	ALBERT ROADS	4.07	Tax	103.14
SCHOOL: 69030	TV	8,400	LIBRARY	5.04	ALBERT PARKS/CEM	4.20	W Admin	1.03
JOHANNESBURG-LE	AV	8,400	MCCOA	8.21	COP-ISD GENERAL	2.14	Due	104.17
M.CODE: SEV		8,400	MONT CO SHERIFF	8.40	COP-ISD SP ED	6.97	Intrst	
			MSU EXTENSION	2.10	COP-ISD EX SP ED	5.29	Total	
			ALBERT TWP OPER	5.48	F/A REAL,ALBERT FI	42.84		

PROP. ADDR: KIRKLAND DR YANNIZZI BRIAN A  
T29N R1E SEC 18 COM AT SW COR SEC 17 TH N 89DEG E 1082.37 FT 1135 HUMMINGBIRD LANE  
ALG SEC LINE TH N 52DEG W 1149.33 FT TH N 21DEG W 634.18 FT TO ADKINS TX 78101  
POB TH S 67 DEG W 253.52 FT TH N 19DEG W 150 FT ALG SHORE TH N  
67DEG E 256.87 FT TH S 18DEG E TO POB PART OF GOVT LOT 2 SEC  
17 & GOVT LOT 3 SEC 18 PARCEL # 1 ESMTS OF REC

001-018-000-040-08 ----- 001-018-000-040-08 NO: 00528



CLASS	PRE/MBT %	Valuations	Tax Heading	Amount	Tax Heading	Amount		Totals
401	100		COUNTY ROADS	161.17	ALBERT ROADS	78.10	Tax	1,979.64
SCHOOL: 69030	TV	161,175	LIBRARY	96.70	ALBERT PARKS/CEM	80.58	W Admin	19.79
JOHANNESBURG-LE	AV	182,800	MCCOA	157.66	COP-ISD GENERAL	41.14	Due	1,999.43
M.CODE: SEV		182,800	MONT CO SHERIFF	161.17	COP-ISD SP ED	133.92	Intrst	
			MSU EXTENSION	40.29	COP-ISD EX SP ED	101.68	Total	
			ALBERT TWP OPER	105.24	F/A REAL,ALBERT FI	821.99		

PROP. ADDR: 4264 KIRKLAND DR HANSHUE SCOTT & SHARON  
T29N R1E SEC 18 COM AT SW COR SEC 17 TH N 89DEG E 1082.37 FT PO BOX 1044  
ALG SEC LINE TH N 52DEG W 1149.33 FT TH N 21DEG W 634.18 FT TH LEWISTON MI 49756  
N 18DEG W 150 FT TO POB TH N 34DEG W 226.03 FT TH S 64DEG W  
198.16 FT ALG SHORE TH S 19DEG E 210.88 FT TH N 67DEG E 256.87  
FT TO POB PART OF GOVT LOT 2 SEC 17 & GOVT LOT 3 SEC 18 EASMTS  
OF RECORD PARCEL # 4

001-018-000-050-00 ----- 001-018-000-050-00 NO: 00529



CLASS	PRE/MBT %	Valuations	Tax Heading	Amount	Tax Heading	Amount		Totals
402	100		COUNTY ROADS	20.37	ALBERT ROADS	9.87	Tax	250.17
SCHOOL: 69030	TV	20,370	LIBRARY	12.22	ALBERT PARKS/CEM	10.18	W Admin	2.50
JOHANNESBURG-LE	AV	27,700	MCCOA	19.92	COP-ISD GENERAL	5.20	Due	252.67
M.CODE: SEV		27,700	MONT CO SHERIFF	20.37	COP-ISD SP ED	16.92	Intrst	
			MSU EXTENSION	5.09	COP-ISD EX SP ED	12.85	Total	
			ALBERT TWP OPER	13.30	F/A REAL,ALBERT FI	103.88		

PROP. ADDR: WEST LEONARD D & KAREN A L/E  
T29N R1E SEC 18 COM AT NW COR OF SEC TH E 1410 FT TH S 2847.95 1450 AARONS RD  
FT TO POB TH CONT S 352.05 FT TH S 89 DEG E 1240.54 FT TH N 80 LEWISTON MI 49756  
DEG E 267.54 FT TH N 6 DEG E 197.1 FT TH N 85 DEG W 1529.49 FT  
TO POB PARCEL M PART OF S 1/2 OF SEC 18

ALBERT TOWNSHIP  
Real & Personal Property  
Spec. Population: Ad Valorem+Special Acts

Parcel # Valuations Tax Heading Amount Tax Heading Amount --- Totals ---  
001-018-000-050-01 ----- 001-018-000-050-01 NO: 00530



CLASS	PRE/MBT %	Valuations	Tax Heading	Amount	Tax Heading	Amount		Totals
401	0		COUNTY ROADS	80.80	ALBERT ROADS	39.15	Tax	992.42
69030	TV	80,801	LIBRARY	48.48	ALBERT PARKS/CEM	40.40	W Admin	9.92
	AV	122,500	MCCOA	79.03	COP-ISD GENERAL	20.62	Due	1,002.34
	SEV	122,500	MONT CO SHERIFF	80.80	COP-ISD SP ED	67.13	Intrst	
			MSU EXTENSION	20.20	COP-ISD EX SP ED	50.97	Total	
			ALBERT TWP OPER	52.76	F/A REAL,ALBERT FI	412.08		

PROP. ADDR: 1405 AARONS RD PADALINO RUSSELL A & SANDRA  
T29N R1E SEC 18 COM AT S 1/4 COR TH N 89 DEG E 264 FT TH N 66 42776 ROYAL LN  
DEG E 462.44 FT ALG SHRLINE OF SPEC LK TH N 15 DEG E 35 FT ALG CLINTON TOWNSHIP MI 48038  
SHORE TO POB TH N 34 DEG W 490.48 FT TH S 73 DEG W 244.57 FT  
TH N 53 DEG W 986.72 FT TH N 310 FT TH S 58 DEG E 1659.77 FT  
TH S 15 DEG W 365 FT ALG SHORE TO POB PARCEL 18

001-018-000-050-02 ----- 001-018-000-050-02 NO: 00531



CLASS	PRE/MBT %	Valuations	Tax Heading	Amount	Tax Heading	Amount		Totals
401	0		COUNTY ROADS	85.31	ALBERT ROADS	41.34	Tax	1,047.85
69030	TV	85,314	LIBRARY	51.18	ALBERT PARKS/CEM	42.65	W Admin	10.47
	AV	135,000	MCCOA	83.45	COP-ISD GENERAL	21.78	Due	1,058.32
	SEV	135,000	MONT CO SHERIFF	85.31	COP-ISD SP ED	70.88	Intrst	
			MSU EXTENSION	21.32	COP-ISD EX SP ED	53.82	Total	
			ALBERT TWP OPER	55.71	F/A REAL,ALBERT FI	435.10		

PROP. ADDR: 1351 AARONS RD GILSON GLEN R TRUST 1/2 INT &  
T29N R1E SEC 18 COM AT S 1/4 COR TH N 89 DEG E 264 FT TH N 66 GILSON JANE R TRUST 1/2 INT  
DEG E 462.44 FT ALG SHRLN OF SPECTACLE LAKE TH N 15 DEG E 9694 SR 110  
810.47 FT TO POB TH N 76 DEG E 288.96 FT TH N 47 DEG W 262.95 NAPOLEON OH 43545  
FT TH N 67 DEG W 331.02 FT TH N 80 DEG W 560.18 FT TH N 60 DEG  
W 88.52 FT TH N 23 DEG W 190.22 FT ALG CNLN OF AARON RD TH S  
76 DEG W 607.42 FT TH S 58 DEG E 1131.59 FT TH N 16 DEG E  
271.04 FT TH N 52 DEG E 106.13 FT TH S 62 DEG E 452.02 FT TO  
POB LINES EXTEND TO WATERS EDGE

ALBERT TOWNSHIP  
Real & Personal Property  
Spec. Population: Ad Valorem+Special Acts

Parcel # Valuations Tax Heading Amount Tax Heading Amount --- Totals ---  
001-018-000-050-03 ----- 001-018-000-050-03 NO: 00532



CLASS: 401	PRE/MBT %	0	COUNTY ROADS	91.58	ALBERT ROADS	44.38	Tax	1,124.87
SCHOOL: 69030	TV	91,584	LIBRARY	54.95	ALBERT PARKS/CEM	45.79	W Admin	11.24
JOHANNESBURG-LE	AV	163,100	MCCOA	89.58	COP-ISD GENERAL	23.38	Due	1,136.11
M.CODE: SEV	SEV	163,100	MONT CO SHERIFF	91.58	COP-ISD SP ED	76.09	Intrst	
			MSU EXTENSION	22.89	COP-ISD EX SP ED	57.78	Total	
			ALBERT TWP OPER	59.80	F/A REAL,ALBERT FI	467.07		

PROP. ADDR: 1215 AARONS RD  
T29N R1E SEC 18 COM AT S 1/4 COR TH N 89 DEG E 264 FT TH N 66  
DEG E 462.44 FT ALG SHORELINE OF SPEC LAKE TH N 15 DEG E  
810.47 FT TH N 76 DEG E 288.96 FT TO POB TH N 47 DEG W 262.95  
FT TH N 67 DEG W 331.02 FT TH N 86 DEG W 560.18 FT TH N 60 DEG  
W 88.52 FT TH N 23 DEG W 190.22 FT ALG CNLN OF AARON RD TH N  
72 DEG E 938.61 FT TH S 44 DEG E 272.34 FT TH S 46 DEG W  
232.86 FT TH S 68 DEG E 202.89 FT TH S 48 DEG E 253.12 FT TH S  
22 DEG E 209.87 FT TH S 76 DEG W 172.33 FT TO POB LOT LINES  
EXTEND TO WATERS EDGE PARCEL K

MOSSBURG DARRELL E & SANDRA I  
MOSSBURG DARRELL & SANDRA TRUST  
PO BOX 245  
CARLETON MI 48117

001-018-000-050-04 -----Assessor, ORIG PRE/MBT: 0----- 001-018-000-050-04 NO: 00533



CLASS: 401	PRE/MBT %	100	COUNTY ROADS	272.23	ALBERT ROADS	131.92	Tax	3,343.78
SCHOOL: 69030	TV	272,235	LIBRARY	163.34	ALBERT PARKS/CEM	136.11	W Admin	33.43
JOHANNESBURG-LE	AV	280,900	MCCOA	266.30	COP-ISD GENERAL	69.50	Due	3,377.21
M.CODE: SEV	SEV	280,900	MONT CO SHERIFF	272.23	COP-ISD SP ED	226.20	Intrst	
			MSU EXTENSION	68.05	COP-ISD EX SP ED	171.75	Total	
			ALBERT TWP OPER	177.76	F/A REAL,ALBERT FI	1,388.39		

PROP. ADDR: 1371 AARONS RD  
T29N R1E SEC 18 COM AT S 1/4 COR TH E 264 FT TH N 66 DEG E  
462.44 FT TH N 15 DEG E 591.81 FT TO POB TH N 15 DEG E 218.74  
FT TH N 62 DEG W 452.02 FT TH S 52 DEG W 106.13 FT TH S 16 DEG  
W 69.40 FT TH S 56 DEG E 421.63 FT TH S 59 DEG E 108.3 FT TO  
POB PARCEL 19 A

VOSS MARY ELIZABETH R. TRUST  
PO BOX 536  
LEWISTON MI 49756

001-018-000-050-05 ----- 001-018-000-050-05 NO: 00534



CLASS: 401	PRE/MBT %	100	COUNTY ROADS	140.73	ALBERT ROADS	68.20	Tax	1,728.63
SCHOOL: 69030	TV	140,739	LIBRARY	84.44	ALBERT PARKS/CEM	70.36	W Admin	17.28
JOHANNESBURG-LE	AV	185,200	MCCOA	137.67	COP-ISD GENERAL	35.93	Due	1,745.91
M.CODE: LERET	SEV	185,200	MONT CO SHERIFF	140.73	COP-ISD SP ED	116.94	Intrst	
			MSU EXTENSION	35.18	COP-ISD EX SP ED	88.79	Total	
			ALBERT TWP OPER	91.90	F/A REAL,ALBERT FI	717.76		

PROP. ADDR: 1011 AARONS RD  
T29N R1E SEC 18 COM AT S 1/4 COR TH E 264 FT TH N 66 DEG E  
462.44 FT TH N 15 DEG E 810.47 FT TH N 76 DEG E 461.29 FT TO  
POB TH N 71 DEG E 492.25 FT TH N 44 DEG E 282.41 FT TH N 60  
DEG W 87.06 FT TH S 77 DEG W 459.42 FT TH N 55 DEG W 523.34 FT  
TH S 46 DEG W 232.86 FT TH S 68 DEG E 202.89 FT TH S 48 DEG E  
253.12 FT TH S 22 DEG E 209.87 FT TO POB PARCEL J

LOPEZ DARRELL R & AUBRIE M  
1011 AARONS RD  
LEWISTON MI 49756

ALBERT TOWNSHIP  
Real & Personal Property  
Spec. Population: Ad Valorem+Special Acts

Parcel # Valuations Tax Heading Amount Tax Heading Amount --- Totals ---  
001-018-000-050-07 ----- 001-018-000-050-07 NO: 00535



CLASS	PRE/MBT %	Valuations	Tax Heading	Amount	Tax Heading	Amount	Totals
401	0		COUNTY ROADS	15.40	ALBERT ROADS	7.46	Tax 189.13
69030	TV	15,400	LIBRARY	9.24	ALBERT PARKS/CEM	7.70	W Admin 1.89
	AV	15,400	MCCOA	15.06	COP-isd GENERAL	3.93	Due 191.02
	SEV	15,400	MONT CO SHERIFF	15.40	COP-isd SP ED	12.79	Intrst
			MSU EXTENSION	3.85	COP-isd EX SP ED	9.71	Total
			ALBERT TWP OPER	10.05	F/A REAL,ALBERT FI	78.54	

PROP. ADDR: 1391 AARONS RD  
T29N R1E SEC 18 COM AT S 1/4 COR TH E 264 FT TH N 66 DEG E  
462.44 FT TH CONT ALG SHRLN OF SPEC LK N 15 DEG E 400 FT TO  
POB TH N 58 DEG W 528.18 FT TH N 16 DEG E 201.64 FT TH S 56  
DEG E 421.63 FT TH S 59 DEG E 108.3 FT TH S 15 DEG W 191.81 FT  
TO POB PARCEL 19-B

DRUCZ ROGER & JACOBSEN & DRUCZ LATE  
6720 GILMAN STREET  
GARDEN CITY MI 48135

001-018-000-060-01 ----- 001-018-000-060-01 NO: 00536



CLASS	PRE/MBT %	Valuations	Tax Heading	Amount	Tax Heading	Amount	Totals
402	0		COUNTY ROADS	1.10	ALBERT ROADS	0.53	Tax 13.48
69030	TV	1,100	LIBRARY	0.66	ALBERT PARKS/CEM	0.55	W Admin 0.13
	AV	1,100	MCCOA	1.07	COP-isd GENERAL	0.28	Due 13.61
	SEV	1,100	MONT CO SHERIFF	1.10	COP-isd SP ED	0.91	Intrst
			MSU EXTENSION	0.27	COP-isd EX SP ED	0.69	Total
			ALBERT TWP OPER	0.71	F/A REAL,ALBERT FI	5.61	

PROP. ADDR: AARONS RD  
T29N R1E SEC 18 COM AT PT OF SHORE OF SPECTACLE LAKE #2;  
2825FT DUE S & 4765FT DUE E OF NW COR SEC 18; TH N 21DEG 59' W  
271.0FT ALG EASTERLY LN OF PAR D-2 TO POB; TH S 34DEG 17 W  
185.52FT ALG NORTHERLY LN PARC D-2; TH N 5DEG 33' W 75.90FT;  
TH N 48DEG 13' E 201.83FT; TH S 34DEG 17' W 68.70 TO POB. CONT  
0.14 ACRES. SUBJ TO EASEMENTS, ROW, RESTRICTIONS, RESERVATIONS  
& LEASES OF REC. PARCEL D-2-A

MONKMAN RONALD F  
2025 AARONS RD  
LEWISTON MI 49756

ALBERT TOWNSHIP  
Real & Personal Property  
Spec. Population: Ad Valorem+Special Acts

Parcel # Valuations Tax Heading Amount Tax Heading Amount --- Totals ---  
001-018-000-070-01 ----- 001-018-000-070-01 NO: 00537



CLASS	PRE/MBT %	Valuations	Tax Heading	Amount	Tax Heading	Amount		Totals
401		100	COUNTY ROADS	96.95	ALBERT ROADS	46.98	Tax	1,190.87
69030	TV	96,959	LIBRARY	58.17	ALBERT PARKS/CEM	48.47	W Admin	11.90
	AV	115,600	MCCOA	94.84	COP-ISD GENERAL	24.75	Due	1,202.77
	SEV	115,600	MONT CO SHERIFF	96.95	COP-ISD SP ED	80.56	Intrst	
			MSU EXTENSION	24.23	COP-ISD EX SP ED	61.17	Total	
			ALBERT TWP OPER	63.31	F/A REAL,ALBERT FI	494.49		

PROP. ADDR: 2025 AARONS RD  
T29N R1E SEC 18 COM AT NE COROF SEC; TH S 2DEG 12' 38" E  
2472.43FT TO 12" SPIKE IN BASE OF TREE; TH S 48DEG 02' 54" W  
169.35FT; TH S 48DEG 04' 49" W 201.88FT TO POB; TH S 5DEG 41'  
11" E 75.90FT; TH S 57DEG 51' 48" W 56.42FT; TH S 26DEG 48'  
11" E 140.15FT TO CONCRETE MONUMENT ON SHORELINE OF LAKE; TH S  
73DEG 09' 49" W 165.91FT ALG SHORELINE; TH N 23DEG 49' 11" W  
123.33FT; TH N 55DEG 55' 11" W 147.23FT; TH 42DEG 33' 41" E  
200.80FT; TH S 69DEG 27' 13" E 183.37FT TO POB. LOT LINES EXT  
SOUTHERLY TO WATER'S EDGE OF SPECTACLE LAKE #2. ALSO, BEG AT  
CONCRETE MONUMENT ON SHORELINE OF SPECTACLE LAKE 2920FT DUE S  
& 4415FT DUE E OF NW COR OF SEC 18; TH N 23DEG 41' W 123.33  
FT; TH N 55DEG 52' W 147.5FT TO LAKE SHORE; TH SLY; ELY & NLY  
750FT [COLLECTIVE] M/L ALG LAKE SHORE TO POB; LOT A.

MONKMAN RONALD F  
2025 AARONS RD  
LEWISTON MI 49756

001-018-000-140-00 ----- 001-018-000-140-00 NO: 00538



CLASS	PRE/MBT %	Valuations	Tax Heading	Amount	Tax Heading	Amount		Totals
401		0	COUNTY ROADS	58.12	ALBERT ROADS	28.16	Tax	713.88
69030	TV	58,124	LIBRARY	34.87	ALBERT PARKS/CEM	29.06	W Admin	7.13
	AV	72,700	MCCOA	56.85	COP-ISD GENERAL	14.83	Due	721.01
	SEV	72,700	MONT CO SHERIFF	58.12	COP-ISD SP ED	48.29	Intrst	
			MSU EXTENSION	14.53	COP-ISD EX SP ED	36.67	Total	
			ALBERT TWP OPER	37.95	F/A REAL,ALBERT FI	296.43		

PROP. ADDR: 4040 MERIDIAN LINE R  
T29N R1E SEC 18 COM AT SW COR OF SEC TH N 84.70 FT TH S 68 DEG  
E 105.41 FT TO POB TH CONT S 68 DEG E 105.41 FT TH N 87 DEG E  
374.33 FT TH N 9 DEG W 248.82 FT TH N 27 DEG W 158.45 FT TH N  
38 DEG E 43.13 FT TH S 59 DEG W 321.30 FT TH S 12 DEG W 239 FT  
TO POB PARCEL A-1

HUBER PAUL  
17940 GREENFIELD  
CLINTON TOWNSHIP MI 48038

ALBERT TOWNSHIP  
Real & Personal Property  
Spec. Population: Ad Valorem+Special Acts

Parcel # Valuations Tax Heading Amount Tax Heading Amount --- Totals ---  
001-018-000-140-01 ----- 001-018-000-140-01 NO: 00539



CLASS: 401	PRE/MBT %	0	COUNTY ROADS	37.81	ALBERT ROADS	18.32	Tax	464.46
SCHOOL: 69030	TV	37,819	LIBRARY	22.69	ALBERT PARKS/CEM	18.90	W Admin	4.64
JOHANNESBURG-LE	AV	78,000	MCCOA	36.99	COP-ISD GENERAL	9.65	Due	469.10
M.CODE:	SEV	78,000	MONT CO SHERIFF	37.81	COP-ISD SP ED	31.42	Intrst	
			MSU EXTENSION	9.45	COP-ISD EX SP ED	23.86	Total	
			ALBERT TWP OPER	24.69	F/A REAL,ALBERT FI	192.87		

PROP. ADDR: 4140 MERIDIAN LINE R MASCIOLO KENNETH & CAROLYN TRUST  
T29N R1E SEC 18 COM AT MEAND POST ON N SIDE OF GEE LAKE TH N PO BOX 143  
450 FT TO POB,TH CONT N 682.96 FT,TH S 11DEG-24 MIN E 245.75 LEWISTON MI 49756  
FT,TH S 32 DEG -56 MIN E 266.77 FT TH S 38 DEG -12 MIN 261.44  
FT,TH S 87 DEG -55 MIN W 348.36 FT TO POB PAR B

001-018-000-140-02 ----- 001-018-000-140-02 NO: 00540



CLASS: 401	PRE/MBT %	100	COUNTY ROADS	50.72	ALBERT ROADS	24.57	Tax	622.95
SCHOOL: 69030	TV	50,721	LIBRARY	30.43	ALBERT PARKS/CEM	25.36	W Admin	6.22
JOHANNESBURG-LE	AV	95,400	MCCOA	49.61	COP-ISD GENERAL	12.94	Due	629.17
M.CODE:	SEV	95,400	MONT CO SHERIFF	50.72	COP-ISD SP ED	42.14	Intrst	
			MSU EXTENSION	12.68	COP-ISD EX SP ED	31.99	Total	
			ALBERT TWP OPER	33.12	F/A REAL,ALBERT FI	258.67		

PROP. ADDR: 4080 MERIDIAN LINE R MASCIOLO KENNETH & CAROLYN REV TRUS  
OWNER.....: MASCIOLO KENNETH & CAROLYN REV TRUS PO BOX 143  
T29N R1E SEC 18 COM AT MEAN POINT B SAID PNT BEARING N 84.7 FT LEWISTON MI 49756  
AND S 68 DEG E 105.41 FT FROM SW COR OF SEC TH S 12 DEG W 30  
FT M/L TO WATERS EDGE OF GEE LAKE TH WRLY 90 FT M/L ALG WATER  
TO W LN OF SEC TH N 75 FT M/L TO MEANDER POINT C SAID POINT  
BEARING N 68 DEG W 105.41 FT FROM MEAN POINT B TH CONT ALG W  
LN 450 FT TH N 87 DEG E 348.36 FT TO CN LN OF MERIDIAN LN RD  
TH S 38 DEG E 136.08 FT TH S 59 DEG W 312.3 FT TH S 12 DEG W  
239 FT TO POB PARCEL A-2

001-019-000-010-01 ----- 001-019-000-010-01 NO: 00541



CLASS: 402	PRE/MBT %	100	COUNTY ROADS	23.29	ALBERT ROADS	11.29	Tax	286.09
SCHOOL: 69030	TV	23,298	LIBRARY	13.97	ALBERT PARKS/CEM	11.64	W Admin	2.86
JOHANNESBURG-LE	AV	29,900	MCCOA	22.79	COP-ISD GENERAL	5.94	Due	288.95
M.CODE:	SEV	29,900	MONT CO SHERIFF	23.29	COP-ISD SP ED	19.35	Intrst	
			MSU EXTENSION	5.82	COP-ISD EX SP ED	14.69	Total	
			ALBERT TWP OPER	15.21	F/A REAL,ALBERT FI	118.81		

PROP. ADDR: KIRKLAND DR TATUM CHRISTOPHER & MARGARET  
T29N R1E SEC 19 NE 1/4 OF NE 1/4 EXC BEG AT NE COR OF SEC TH W PO BOX 999  
1048.53', TH SW'LY ALG TRVS LN 334.69', TH S 219.76', TH E LEWISTON MI 49756  
1315.65', TH N 420.42' TO POB. (2004 SPLIT FROM  
001-019-000-010-00)

ALBERT TOWNSHIP  
Real & Personal Property  
Spec. Population: Ad Valorem+Special Acts

Parcel # Valuations Tax Heading Amount Tax Heading Amount --- Totals ---  
001-019-000-010-02 ----- 001-019-000-010-02 NO: 00542



CLASS	PRE/MBT %	Valuations	Tax Heading	Amount	Tax Heading	Amount		Totals
402		100	COUNTY ROADS	12.23	ALBERT ROADS	5.93	Tax	150.25
69030	TV	12,237	LIBRARY	7.34	ALBERT PARKS/CEM	6.11	W Admin	1.50
	AV	34,000	MCCOA	11.97	COP-ISD GENERAL	3.12	Due	151.75
	SEV	34,000	MONT CO SHERIFF	12.23	COP-ISD SP ED	10.16	Intrst	
			MSU EXTENSION	3.05	COP-ISD EX SP ED	7.72	Total	
			ALBERT TWP OPER	7.99	F/A REAL,ALBERT FI	62.40		

PROP. ADDR: KIRKLAND DR TATUM CHRISTOPHER & MARGARET  
T29N R1E SEC 19 BEG AT NE COR OF SEC TH W 1048.53', TH SW'LY PO BOX 999  
ALG TRVS LN 334.69', TH S 219.76', TH E 1315.65', TH N 420.42' LEWISTON MI 49756  
TO POB. (2004 SPLIT FROM 001-019-000-010-00)

001-019-000-020-00 ----- 001-019-000-020-00 NO:



CLASS	PRE/MBT %	Valuations	Tax Heading	Amount	Tax Heading	Amount		Totals
402		0	COUNTY ROADS	0.00	ALBERT ROADS	0.00	Tax	0.00
69030	TV	0	LIBRARY	0.00	ALBERT PARKS/CEM	0.00	W Admin	0.00
	AV	0	MCCOA	0.00	COP-ISD GENERAL	0.00	Due	0.00
	SEV	0	MONT CO SHERIFF	0.00	COP-ISD SP ED	0.00	Intrst	
			MSU EXTENSION	0.00	COP-ISD EX SP ED	0.00	Total	
			ALBERT TWP OPER	0.00	F/A REAL,ALBERT FI	0.00		

PROP. ADDR: STATE OF MICHIGAN  
T29N R1E SEC 19 GOVT LOT 2 W 1/2 OF NE 1/4 DNR REAL ESTATE DIVISION  
PO BOX 30028  
LANSING MI 48909

001-019-000-030-00 ----- 001-019-000-030-00 NO: 00543



CLASS	PRE/MBT %	Valuations	Tax Heading	Amount	Tax Heading	Amount		Totals
402		100	COUNTY ROADS	31.97	ALBERT ROADS	15.49	Tax	392.66
69030	TV	31,972	LIBRARY	19.18	ALBERT PARKS/CEM	15.98	W Admin	3.92
	AV	40,000	MCCOA	31.27	COP-ISD GENERAL	8.16	Due	396.58
	SEV	40,000	MONT CO SHERIFF	31.97	COP-ISD SP ED	26.56	Intrst	
			MSU EXTENSION	7.99	COP-ISD EX SP ED	20.17	Total	
			ALBERT TWP OPER	20.87	F/A REAL,ALBERT FI	163.05		

PROP. ADDR: TATUM CHRISTOPHER & MARGARET  
T29N R1E SEC 19 SE 1/4 OF NE 1/4 PO BOX 999  
LEWISTON MI 49756

ALBERT TOWNSHIP  
Real & Personal Property  
Spec. Population: Ad Valorem+Special Acts

Parcel # Valuations Tax Heading Amount Tax Heading Amount --- Totals ---  
001-019-000-050-01 ----- 001-019-000-050-01 NO: 00544



CLASS: 401	PRE/MBT %	100	COUNTY ROADS	111.82	ALBERT ROADS	54.18	Tax	1,373.45
SCHOOL: 69030	TV	111,823	LIBRARY	67.09	ALBERT PARKS/CEM	55.91	W Admin	13.73
JOHANNESBURG-LE	AV	202,600	MCCOA	109.38	COP-ISD GENERAL	28.54	Due	1,387.18
M.CODE: LERET	SEV	202,600	MONT CO SHERIFF	111.82	COP-ISD SP ED	92.91	Intrst	
			MSU EXTENSION	27.95	COP-ISD EX SP ED	70.54	Total	
			ALBERT TWP OPER	73.02	F/A REAL,ALBERT FI	570.29		

PROP. ADDR: 3640 N MARION ST WENTWORTH LEN, LE  
T29N R1E SEC 19 COM AT W 1/4 COR OF SEC 19 TH E 460.17 FT TO 3640 N MARION ST  
POB TH CONT E 1603.42 FT TO N-S 1/4 LINE TH N 300 FT TH W LEWISTON MI 49756  
1474.51 FT TO SHR SPECTACLE LAKE TH S 22 DEG W ALG SHR 320.67  
FT TO POB PART OF GOVT LOT 3 EASMTS OF REC PARCEL # 1

001-019-000-050-02 ----- 001-019-000-050-02 NO: 00545



CLASS: 401	PRE/MBT %	0	COUNTY ROADS	155.40	ALBERT ROADS	75.30	Tax	1,908.74
SCHOOL: 69030	TV	155,400	LIBRARY	93.24	ALBERT PARKS/CEM	77.70	W Admin	19.08
JOHANNESBURG-LE	AV	170,800	MCCOA	152.01	COP-ISD GENERAL	39.67	Due	1,927.82
M.CODE: COREL	SEV	170,800	MONT CO SHERIFF	155.40	COP-ISD SP ED	129.12	Intrst	
			MSU EXTENSION	38.85	COP-ISD EX SP ED	98.04	Total	
			ALBERT TWP OPER	101.47	F/A REAL,ALBERT FI	792.54		

PROP. ADDR: 3730 N MARION ST DOROBEK DAVID  
T29N R1E SEC 19 COM AT W 1/4 COR OF SEC 19 TH E 2063.59 FT TO 727 WOODLAWN AVE  
N-S 1/4 LINE TH N 300 FT TO POB TH N 300 FT TH W 1438.97 FT TO ROYAL OAK MI 48073  
SPECTACLE LAKE TH S 5 DEG W ALG SHORE 301.1 FT TH E 1474.51 FT  
TO POB PART OF GOVT LOT 3 EASMTS OF REC PARCEL #2

001-019-000-050-04 ----- 001-019-000-050-04 NO: 00546



CLASS: 401	PRE/MBT %	0	COUNTY ROADS	160.96	ALBERT ROADS	78.00	Tax	1,977.07
SCHOOL: 69030	TV	160,965	LIBRARY	96.57	ALBERT PARKS/CEM	80.48	W Admin	19.77
JOHANNESBURG-LE	AV	172,500	MCCOA	157.45	COP-ISD GENERAL	41.09	Due	1,996.84
M.CODE: COREL	SEV	172,500	MONT CO SHERIFF	160.96	COP-ISD SP ED	133.74	Intrst	
			MSU EXTENSION	40.24	COP-ISD EX SP ED	101.55	Total	
			ALBERT TWP OPER	105.11	F/A REAL,ALBERT FI	820.92		

PROP. ADDR: 3880 N MARION ST MOSSBURG JOEL & CAREY  
T29N R1E SEC 19 COM AT W 1/4 COR OF SEC 19 TH E 2063.59 FT TO 701 BETHPAGE CT  
N-S 1/4 LINE TH N 950 FT TO POB TH N 88DEG W 1121.47 FT TO MONROE MI 48162  
SHORE SPECTACLE LAKE TH N 11DEG E 274.24 FT ALG SHORE TH N  
74DEG E 135.47 FT ALG SHORE TH S 68DEG E 380.66 FT ALG SHORE  
TH N 13DEG E 168.90 FT ALG SHORE TH S 67DEG E 585.08 FT TH S  
ON N-S 1/4 LINE TO POB PART OF GOVT LOT 3 EASMTS OF RECORD  
PARCEL #4



ALBERT TOWNSHIP  
Real & Personal Property  
Spec. Population: Ad Valorem+Special Acts

Parcel # Valuations Tax Heading Amount Tax Heading Amount --- Totals ---  
001-019-000-050-05 ----- 001-019-000-050-05 NO: 00547



CLASS	PRE/MBT %	Tax Heading	Amount	Tax Heading	Amount		Totals
402	0	COUNTY ROADS	16.50	ALBERT ROADS	7.99	Tax	202.63
SCHOOL: 69030	TV	LIBRARY	9.90	ALBERT PARKS/CEM	8.25	W Admin	2.02
JOHANNESBURG-LE	AV	MCCOA	16.14	COP-ISD GENERAL	4.21	Due	204.65
M.CODE:	SEV	MONT CO SHERIFF	16.50	COP-ISD SP ED	13.70	Intrst	
		MSU EXTENSION	4.12	COP-ISD EX SP ED	10.40	Total	
		ALBERT TWP OPER	10.77	F/A REAL,ALBERT FI	84.15		

PROP. ADDR: 3940 N MARION ST STEIN JOSHUA & AMANDA H/W &  
T29N R1E SEC 19 COM AT W 1/4 COR OF SEC 19 TH E 2063.59 FT TO FOREMAN WILLIAM R & AMY L H/W TIC  
N-S 1/4 LINE TH N 1075 FT TO POB TH N 67DEG W 585.08 FT TO 3899 MCNAUGHUTON HILLS DR  
SHORE SPECTACLE LAKE TH N 28DEG E 209.50 FT ALG SHORE TH S MIDDLEVILLE MI 49333  
66DEG E 475.37 FT TH S ALG N-S 1/4 LINE 225 FT TO POB PART OF  
GOVT LOT 3 EASMTS OF RECORD PARCEL #5

001-019-000-050-06 ----- 001-019-000-050-06 NO: 00548



CLASS	PRE/MBT %	Tax Heading	Amount	Tax Heading	Amount		Totals
401	0	COUNTY ROADS	106.25	ALBERT ROADS	51.49	Tax	1,305.08
SCHOOL: 69030	TV	LIBRARY	63.75	ALBERT PARKS/CEM	53.12	W Admin	13.05
JOHANNESBURG-LE	AV	MCCOA	103.94	COP-ISD GENERAL	27.12	Due	1,318.13
M.CODE:	SEV	MONT CO SHERIFF	106.25	COP-ISD SP ED	88.28	Intrst	
		MSU EXTENSION	26.56	COP-ISD EX SP ED	67.03	Total	
		ALBERT TWP OPER	69.38	F/A REAL,ALBERT FI	541.91		

PROP. ADDR: 3970 N MARION ST CRANE MARK A & BRENDA S  
T29N R1E SEC 19 COM AT W 1/4 COR OF SEC 19 TH E 2063.59 FT TO 35875 HAWTHORNE  
N-S 1/4 LINE TH N 1300 FT TO POB TH N 66DEG W 475.37 FT TO CLINTON TWP MI 48035  
SHORE SPECTACLE LAKE TH N 31DEG E 499.72 FT ALG SHORE TH N  
82DEG E 165.48 FT ALG SHORE TH S 632.78 FT ALG N-S 1/4 TO POB  
PART OF GOVT LOT 3 EASMTS OF RECORD PARCEL #6

001-019-000-050-13 ----- 001-019-000-050-13 NO: 00549



CLASS	PRE/MBT %	Tax Heading	Amount	Tax Heading	Amount		Totals
401	100	COUNTY ROADS	128.20	ALBERT ROADS	62.12	Tax	1,574.68
SCHOOL: 69030	TV	LIBRARY	76.92	ALBERT PARKS/CEM	64.10	W Admin	15.74
JOHANNESBURG-LE	AV	MCCOA	125.41	COP-ISD GENERAL	32.73	Due	1,590.42
M.CODE:	SEV	MONT CO SHERIFF	128.20	COP-ISD SP ED	106.52	Intrst	
		MSU EXTENSION	32.05	COP-ISD EX SP ED	80.88	Total	
		ALBERT TWP OPER	83.71	F/A REAL,ALBERT FI	653.84		

PROP. ADDR: 3800 N MARION ST JULIANO JAMIE R & NICOLE H/W  
T29N R1E SEC 19 COM AT W 1/4 COR OF SEC 19 TH E 2063.59 FT TO 57470 RIDGEWOOD DR  
N-S 1/4 LINE TH N 600 FT TO POB TH N 88DEG W 1438.97 FT TO WASHINGTON MI 48094  
SHORE SPECTACLE LAKE TH N 42DEG E 464.58 FT ALG SHORE TH S  
88DEG E 1121.47 FT TH S 350 FT ALG N-S 1/4 LINE TO POB PART OF  
GOVT LOT 3 EASMTS OF RECORD PARCEL #3

ALBERT TOWNSHIP  
Real & Personal Property  
Spec. Population: Ad Valorem+Special Acts

Parcel # Valuations Tax Heading Amount Tax Heading Amount --- Totals ---  
001-019-000-060-00 ----- 001-019-000-060-00 NO: 00550



CLASS	PRE/MBT %	Valuations	Tax Heading	Amount	Tax Heading	Amount		Totals
401	72		COUNTY ROADS	142.43	ALBERT ROADS	69.02	Tax	1,749.49
SCHOOL: 69030	TV	142,439	LIBRARY	85.46	ALBERT PARKS/CEM	71.21	W Admin	17.49
JOHANNESBURG-LE	AV	308,200	MCCOA	139.33	COP-ISD GENERAL	36.36	Due	1,766.98
M.CODE: SEV	308,200		MONT CO SHERIFF	142.43	COP-ISD SP ED	118.35	Intrst	
			MSU EXTENSION	35.60	COP-ISD EX SP ED	89.86	Total	
			ALBERT TWP OPER	93.01	F/A REAL,ALBERT FI	726.43		

PROP. ADDR: 3860 MERIDIAN LINE R ARBOGAST GREGORY M & LINDA A  
T29N R1E SEC 19 GOVT LOT 4 BOX 121  
LEWISTON MI 49756

001-019-000-070-00 ----- 001-019-000-070-00 NO: 00551



CLASS	PRE/MBT %	Valuations	Tax Heading	Amount	Tax Heading	Amount		Totals
402	0		COUNTY ROADS	22.29	ALBERT ROADS	10.80	Tax	273.80
SCHOOL: 69030	TV	22,297	LIBRARY	13.37	ALBERT PARKS/CEM	11.14	W Admin	2.73
JOHANNESBURG-LE	AV	43,700	MCCOA	21.81	COP-ISD GENERAL	5.69	Due	276.53
M.CODE: SEV	43,700		MONT CO SHERIFF	22.29	COP-ISD SP ED	18.52	Intrst	
			MSU EXTENSION	5.57	COP-ISD EX SP ED	14.06	Total	
			ALBERT TWP OPER	14.55	F/A REAL,ALBERT FI	113.71		

PROP. ADDR: JONES DOUGLAS A & CAROL S  
T29N R1E SEC 19 COM 400 FT E OF NW COR OF SW 1/4 AS POB.TH 32447 LINDERMAN  
CONT E ALG N LNE OF SD 1/4 764.75 TH S 600 FT TH E 376.90 FT WARREN MI 48093  
TH S 953.15 FT TH W 1163.90 FT TH N 1569.97 FT TO POB PAR C  
EASMTS OF RECORD

001-019-000-070-01 ----- 001-019-000-070-01 NO: 00552



CLASS	PRE/MBT %	Valuations	Tax Heading	Amount	Tax Heading	Amount		Totals
402	0		COUNTY ROADS	10.79	ALBERT ROADS	5.23	Tax	132.52
SCHOOL: 69030	TV	10,795	LIBRARY	6.47	ALBERT PARKS/CEM	5.39	W Admin	1.32
JOHANNESBURG-LE	AV	33,500	MCCOA	10.55	COP-ISD GENERAL	2.75	Due	133.84
M.CODE: SEV	33,500		MONT CO SHERIFF	10.79	COP-ISD SP ED	8.96	Intrst	
			MSU EXTENSION	2.69	COP-ISD EX SP ED	6.81	Total	
			ALBERT TWP OPER	7.04	F/A REAL,ALBERT FI	55.05		

PROP. ADDR: JONES JEFFERY J  
T29N R1E SEC 19 COM AT NW COR OF SW 1/4 OF SEC AS POB TH S ALG 1821 PRIBOTH RD  
W LNE 1575.97 FT TH E 369.93 FT TH N 1569.97 FT TO N LNE OF SD MANHATTAN KS 66502  
1/4 TH W ALG SD LNE 400 FT TO POB PAR D EASMTS OF RECORD

ALBERT TOWNSHIP  
Real & Personal Property  
Spec. Population: Ad Valorem+Special Acts

Parcel # Valuations Tax Heading Amount Tax Heading Amount --- Totals ---  
001-019-000-075-00 ----- 001-019-000-075-00 NO: 00553



CLASS	PRE/MBT %	Valuations	Tax Heading	Amount	Tax Heading	Amount		Totals
401		100	COUNTY ROADS	60.28	ALBERT ROADS	29.21	Tax	740.46
SCHOOL: 69030	TV	60,289	LIBRARY	36.17	ALBERT PARKS/CEM	30.14	W Admin	7.40
JOHANNESBURG-LE	AV	136,500	MCCOA	58.97	COP-ISD GENERAL	15.39	Due	747.86
M.CODE: SEV		136,500	MONT CO SHERIFF	60.28	COP-ISD SP ED	50.09	Intrst	
			MSU EXTENSION	15.07	COP-ISD EX SP ED	38.03	Total	
			ALBERT TWP OPER	39.36	F/A REAL,ALBERT FI	307.47		

PROP. ADDR: 1440 CO RD 612 WALDROUP CHARLES & MARYJANE TRUST  
T29N R1E SEC 19 COM AT NE COR OF SW 1/4 AS POB TH W ALG N LNE 1440 CO RD 612  
OF SD 1/4 900 FT TH S 600 FT TH E 900 FT TO E LNE OF SD 1/4 TH LEWISTON MI 49756  
N 600 FT TO POB PAR A EASMTS OF RECORD

001-019-000-080-02 ----- 001-019-000-080-02 NO: 00554



CLASS	PRE/MBT %	Valuations	Tax Heading	Amount	Tax Heading	Amount		Totals
402		0	COUNTY ROADS	13.93	ALBERT ROADS	6.75	Tax	171.05
SCHOOL: 69030	TV	13,930	LIBRARY	8.35	ALBERT PARKS/CEM	6.96	W Admin	1.71
JOHANNESBURG-LE	AV	26,200	MCCOA	13.62	COP-ISD GENERAL	3.55	Due	172.76
M.CODE: SEV		26,200	MONT CO SHERIFF	13.93	COP-ISD SP ED	11.57	Intrst	
			MSU EXTENSION	3.48	COP-ISD EX SP ED	8.78	Total	
			ALBERT TWP OPER	9.09	F/A REAL,ALBERT FI	71.04		

PROP. ADDR: JONES JEFFERY J  
T29N R1E SEC 19 COM 600 FT S OF NE COR OF SW 1/4 AS POB TH 1821 PRIBOTH RD  
CONT S ALG E LNE OF SD 1/4 1698.50 FT TO NWLY LNE OF MERIDIAN MANHATTAN KS 66502  
HGHTS SUB TH S 58 DEG 16 MIN 50 SEC W ALG NWLY LNE OF SUB  
625.30 FT TO W COR OF SUB TH N 1060.63 FT TH E 6.53 FT TH N  
953.15 FT M OR L TH E 523.10 FT TO E LNE OF SD 1/4 AND POB PAR  
E EASMTS OF RECORD

001-019-000-080-03 ----- 001-019-000-080-03 NO: 00555



CLASS	PRE/MBT %	Valuations	Tax Heading	Amount	Tax Heading	Amount		Totals
401		0	COUNTY ROADS	108.02	ALBERT ROADS	52.35	Tax	1,326.84
SCHOOL: 69030	TV	108,029	LIBRARY	64.81	ALBERT PARKS/CEM	54.01	W Admin	13.26
JOHANNESBURG-LE	AV	197,600	MCCOA	105.67	COP-ISD GENERAL	27.57	Due	1,340.10
M.CODE: SEV		197,600	MONT CO SHERIFF	108.02	COP-ISD SP ED	89.76	Intrst	
			MSU EXTENSION	27.00	COP-ISD EX SP ED	68.15	Total	
			ALBERT TWP OPER	70.54	F/A REAL,ALBERT FI	550.94		

PROP. ADDR: 1100 CO RD 612 HUBBEL ROBERT TRUST  
T29N R1E SEC 19 COM AT NW COR OF SW 1/4 TH S 1575.97 FT TO POB C/O DONNAJO EWING  
TH S 606.63 FT M/L TH E 620 FT TH S 400 FT TH E 627.29 FT TH N 12399 NANTUCKET DRVIE  
1084.5 FT TH W 1557.29 FT TO POB LESS W 40 FT SOUTH LYON MI 48178

ALBERT TOWNSHIP  
Real & Personal Property  
Spec. Population: Ad Valorem+Special Acts

Parcel # Valuations Tax Heading Amount Tax Heading Amount --- Totals ---  
001-019-000-080-04 ----- 001-019-000-080-04 NO: 00556



CLASS	PRE/MBT %	Tax Heading	Amount	Tax Heading	Amount		Totals
402	0	COUNTY ROADS	3.88	ALBERT ROADS	1.88	Tax	47.71
SCHOOL: 69030	TV 3,889	LIBRARY	2.33	ALBERT PARKS/CEM	1.94	W Admin	0.47
JOHANNESBURG-LE AV	10,600	MCCOA	3.80	COP-ISD GENERAL	0.99	Due	48.18
M.CODE: SEV	10,600	MONT CO SHERIFF	3.88	COP-ISD SP ED	3.23	Intrst	
		MSU EXTENSION	0.97	COP-ISD EX SP ED	2.45	Total	
		ALBERT TWP OPER	2.53	F/A REAL,ALBERT FI	19.83		

PROP. ADDR: 1100 CO RD 612 HUBBEL ROBERT TRUST  
T29N R1E SEC 19 COM AT W COR OF MERIDIAN HGTS SUB AS POB TH N C/O DONNAJO EWING  
1084.5 FT TH W 300 FT TH S 1084.5 FT TH E 300 FT TO POB 12399 NANTUCKET DR  
SOUTH LYON MI 48178

001-019-000-080-05 ----- 001-019-000-080-05 NO: 00557



CLASS	PRE/MBT %	Tax Heading	Amount	Tax Heading	Amount		Totals
202	0	COUNTY ROADS	3.23	ALBERT ROADS	1.56	Tax	39.62
SCHOOL: 69030	TV 3,231	LIBRARY	1.93	ALBERT PARKS/CEM	1.61	W Admin	0.39
JOHANNESBURG-LE AV	38,500	MCCOA	3.16	COP-ISD GENERAL	0.82	Due	40.01
M.CODE: SEV	38,500	MONT CO SHERIFF	3.23	COP-ISD SP ED	2.68	Intrst	
		MSU EXTENSION	0.80	COP-ISD EX SP ED	2.03	Total	
		ALBERT TWP OPER	2.10	F/A REAL,ALBERT FI	16.47		

PROP. ADDR: CO RD 612 HUBBEL ROBERT TRUST  
T29N R1E SEC 19 COM AT SW COR OF SEC; TH S 24.27 FT; THE E C/O DONNAJO EWING  
8.45 FT TO POB; TH E 236.55 FT; TH N 400 FT; TH W 245 FT; TH S 12399 NANTUCKET DRIVE  
185.73 FT; TH E 90 FT; TH S 50 FT; TH W 20 FT; TH S 30 FT; TH SOUTH LYON MI 48178  
W 70 FT; TH S 110 FT TO POB. 2.10 AC PAR A

001-019-000-080-06 ----- 001-019-000-080-06 NO: 00558



CLASS	PRE/MBT %	Tax Heading	Amount	Tax Heading	Amount		Totals
201	0	COUNTY ROADS	62.48	ALBERT ROADS	30.28	Tax	767.46
SCHOOL: 69030	TV 62,486	LIBRARY	37.49	ALBERT PARKS/CEM	31.24	W Admin	7.67
JOHANNESBURG-LE AV	98,400	MCCOA	61.12	COP-ISD GENERAL	15.95	Due	775.13
M.CODE: SEV	98,400	MONT CO SHERIFF	62.48	COP-ISD SP ED	51.91	Intrst	
		MSU EXTENSION	15.62	COP-ISD EX SP ED	39.42	Total	
		ALBERT TWP OPER	40.80	F/A REAL,ALBERT FI	318.67		

PROP. ADDR: 1080 CO RD 612 RIVARD AARON A  
T29N R1E SEC 19 COM AT SW COR OF SEC TH S 24.27 FT; THE E C/O DONNAJO EWING  
245 FT TO POB; TH CONT E 200 FT; THE N 400 FT; THE W 200 FT; 12399 NANTUCKET DRIVE  
THE S 400 FT TO POB. CONT 1.84 AC PAR B SOUTH LYON MI 48178

ALBERT TOWNSHIP  
Real & Personal Property  
Spec. Population: Ad Valorem+Special Acts

Parcel # Valuations Tax Heading Amount Tax Heading Amount --- Totals ---  
001-019-000-080-07 ----- 001-019-000-080-07 NO: 00559



CLASS: 201	PRE/MBT %	0	COUNTY ROADS	42.62	ALBERT ROADS	20.65	Tax	523.49
SCHOOL: 69030	TV	42,622	LIBRARY	25.57	ALBERT PARKS/CEM	21.31	W Admin	5.23
JOHANNESBURG-LE	AV	85,600	MCCOA	41.69	COP-ISD GENERAL	10.88	Due	528.72
M.CODE:	SEV	85,600	MONT CO SHERIFF	42.62	COP-ISD SP ED	35.41	Intrst	
			MSU EXTENSION	10.65	COP-ISD EX SP ED	26.89	Total	
			ALBERT TWP OPER	27.83	F/A REAL,ALBERT FI	217.37		

PROP. ADDR: 1082 CO RD 612 RIVARD AARON A  
T29N R1E SEC 19 COM AT SW COR OF SEC THE S 24.27 FT; THE E 445 C/O DONNAJO EWING  
FT TO POB. THE E 220 FT; THE N 400 FT; THE W 220 FT; THE S 400 12399 NANTUCKET DRIVE  
FT TO POB. CONT 1.84 AC PAR C SOUTH LYON MI 48178

001-019-000-090-00 ----- 001-019-000-090-00 NO: 00560



CLASS: 402	PRE/MBT %	0	COUNTY ROADS	3.85	ALBERT ROADS	1.86	Tax	47.31
SCHOOL: 69030	TV	3,858	LIBRARY	2.31	ALBERT PARKS/CEM	1.92	W Admin	0.47
JOHANNESBURG-LE	AV	4,200	MCCOA	3.77	COP-ISD GENERAL	0.98	Due	47.78
M.CODE:	SEV	4,200	MONT CO SHERIFF	3.85	COP-ISD SP ED	3.20	Intrst	
			MSU EXTENSION	0.96	COP-ISD EX SP ED	2.43	Total	
			ALBERT TWP OPER	2.51	F/A REAL,ALBERT FI	19.67		

PROP. ADDR: PISKE EDWARD L  
T29N R1E SEC 19 PAR #1 COM AT NE COR OF NE 1/4 OF SE 1/4 TH S 205 ELIZABETH STREET  
316.0 FT TH W 368.3 FT TH N 310.6 FT TH E 368.3 FT TO POB ALSO ALBION MI 49224  
R/W OF RECORD

001-019-000-100-00 ----- 001-019-000-100-00 NO: 00561



CLASS: 401	PRE/MBT %	0	COUNTY ROADS	41.74	ALBERT ROADS	20.22	Tax	512.65
SCHOOL: 69030	TV	41,741	LIBRARY	25.04	ALBERT PARKS/CEM	20.87	W Admin	5.12
JOHANNESBURG-LE	AV	75,400	MCCOA	40.83	COP-ISD GENERAL	10.65	Due	517.77
M.CODE:	SEV	75,400	MONT CO SHERIFF	41.74	COP-ISD SP ED	34.68	Intrst	
			MSU EXTENSION	10.43	COP-ISD EX SP ED	26.33	Total	
			ALBERT TWP OPER	27.25	F/A REAL,ALBERT FI	212.87		

PROP. ADDR: 3410 SPEC LAKE TR SULLIVAN LEO P & JULIE A  
T29N R1E SEC 19 PAR # 2 COM AT NE COR OF NE 1/4 OF SE 1/4 TH S 46840 DUNSANY  
316.0 FT TO POB, TH S 310 FT, TH W 368.3 FT, TH N 310 FT, TH E NORTHVILLE MI 48167-1039  
368.3 FT TO POB ALSO R/W OF RECORD

ALBERT TOWNSHIP  
Real & Personal Property  
Spec. Population: Ad Valorem+Special Acts

Parcel # Valuations Tax Heading Amount Tax Heading Amount --- Totals ---  
001-019-000-110-01 ----- 001-019-000-110-01 NO: 00562



CLASS	PRE/MBT %	Valuations	Tax Heading	Amount	Tax Heading	Amount		Totals
401	0		COUNTY ROADS	35.66	ALBERT ROADS	17.28	Tax	438.04
SCHOOL: 69030	TV	35,667	LIBRARY	21.40	ALBERT PARKS/CEM	17.83	W Admin	4.38
JOHANNESBURG-LE	AV	93,300	MCCOA	34.88	COP-ISD GENERAL	9.10	Due	442.42
M.CODE: SEV		93,300	MONT CO SHERIFF	35.66	COP-ISD SP ED	29.63	Intrst	
			MSU EXTENSION	8.91	COP-ISD EX SP ED	22.50	Total	
			ALBERT TWP OPER	23.29	F/A REAL,ALBERT FI	181.90		

PROP. ADDR: 1930 CO RD 612 CHMIELEWSKI GREGORY TRUST  
T29N R1E SEC 19 BEG AT NE COR OF SE 1/4, TH S 626' TO POB, TH 1511 KINNEY RD  
W 368.3', TH S 310', W 33', S 417.4', E 211.3', N 417.4', E MEMPHIS MI 48041  
190', N 310' TO POB.

001-019-000-130-00 ----- 001-019-000-130-00 NO: 00563



CLASS	PRE/MBT %	Valuations	Tax Heading	Amount	Tax Heading	Amount		Totals
102	0		COUNTY OPER	8.26	ALBERT ROADS	0.79	Tax	32.38
SCHOOL: 69030	TV	1,640	MONT CO SHERIFF	1.64	ALBERT PARKS/CEM	0.82	W Admin	0.00
JOHANNESBURG-LE	AV	3,500	COUNTY ROADS	1.64	COP-ISD GENERAL	0.41	Due	32.38
M.CODE: SEV		3,500	MCCOA	1.60	COP-ISD SP ED	1.36	Intrst	
			LIBRARY	0.98	COP-ISD EX SP ED	1.03	Total	
			MSU EXTENSION	0.41	JL SCHOOL BOND	3.85		
			VETERANS	0.16	F/A DNR,ALBERT F/A	8.36		
			ALBERT TWP OPER	1.07				

PROP. ADDR: LAND & MINERAL SERVICES DIVISI  
T29N R1E SEC 19 BEG 434.3 FT W OF NE COR OF NE 1/4 OF SE 1/4 REAL ESTATE DIVISION  
AS POB TH S 1320 FT, E 33 FT, N 417.4 FT, E 33 FT, N 902.6 FT, PO BOX 30028  
TH W 66 FT TO POB LANSING MI 48909

001-019-000-140-00 ----- 001-019-000-140-00 NO: 00564



CLASS	PRE/MBT %	Valuations	Tax Heading	Amount	Tax Heading	Amount		Totals
401	100		COUNTY ROADS	48.77	ALBERT ROADS	23.63	Tax	599.01
SCHOOL: 69030	TV	48,772	LIBRARY	29.26	ALBERT PARKS/CEM	24.38	W Admin	5.99
JOHANNESBURG-LE	AV	110,600	MCCOA	47.70	COP-ISD GENERAL	12.45	Due	605.00
M.CODE: SEV		110,600	MONT CO SHERIFF	48.77	COP-ISD SP ED	40.52	Intrst	
			MSU EXTENSION	12.19	COP-ISD EX SP ED	30.77	Total	
			ALBERT TWP OPER	31.84	F/A REAL,ALBERT FI	248.73		

PROP. ADDR: 1810 CO RD 612 SHEPHERD RANDY & MAXINE &  
T29N R1E SEC 19 E 225.7 FT OF W 555.7 FT OF NE 1/4 OF SE 1/4 SHEPHERD LEONA  
ALSO COM NE COR OF THE SE 1/4 OF SE 1/4 SEC 19, THE N 87D 56' PO BOX 42  
4" W 740.73 FE TO THE POB; CONT N 87D 56' 4" W 225.7 FT; TH S LEWISTON MI 49756  
21.5 FT M/L TO THE N LINE OF CO RD 612, TH N 88D 53' 30" E TO  
A PT S OF THE POB, THE N TO THE POB.

ALBERT TOWNSHIP  
Real & Personal Property  
Spec. Population: Ad Valorem+Special Acts

Parcel # Valuations Tax Heading Amount Tax Heading Amount --- Totals ---  
001-019-000-150-00 ----- 001-019-000-150-00 NO: 00565



CLASS	PRE/MBT %	Valuations	Tax Heading	Amount	Tax Heading	Amount		Totals
401		100	COUNTY ROADS	64.76	ALBERT ROADS	31.38	Tax	795.46
SCHOOL: 69030	TV	64,765	LIBRARY	38.85	ALBERT PARKS/CEM	32.38	W Admin	7.95
JOHANNESBURG-LE	AV	96,900	MCCOA	63.35	COP-ISD GENERAL	16.53	Due	803.41
M.CODE:	SEV	96,900	MONT CO SHERIFF	64.76	COP-ISD SP ED	53.81	Intrst	
			MSU EXTENSION	16.19	COP-ISD EX SP ED	40.86	Total	
			ALBERT TWP OPER	42.29	F/A REAL,ALBERT FI	330.30		

PROP. ADDR: 1870 CO RD 612 SCHAFFER RICHARD L & RICHARD LYNN  
T29N R1E SEC 19 COM AT E 1/4 COR TH N 88 DEG W 434.3 FT TO POB PO BOX 565  
TH S 1346.1 FT TH N 87 DEG W 306.17 FT TH N 1341.79 FT TH S 88 LEWISTON MI 49756  
DEG E 313.35 FT TO POB PART OF NE 1/4 OF SE 1/4

001-019-000-160-00 ----- 001-019-000-160-00 NO: 00566



CLASS	PRE/MBT %	Valuations	Tax Heading	Amount	Tax Heading	Amount		Totals
402		0	COUNTY ROADS	2.96	ALBERT ROADS	1.43	Tax	36.40
SCHOOL: 69030	TV	2,969	LIBRARY	1.78	ALBERT PARKS/CEM	1.48	W Admin	0.36
JOHANNESBURG-LE	AV	4,500	MCCOA	2.90	COP-ISD GENERAL	0.75	Due	36.76
M.CODE:	SEV	4,500	MONT CO SHERIFF	2.96	COP-ISD SP ED	2.46	Intrst	
			MSU EXTENSION	0.74	COP-ISD EX SP ED	1.87	Total	
			ALBERT TWP OPER	1.93	F/A REAL,ALBERT FI	15.14		

PROP. ADDR: CO RD 612 252 LLC  
T29N R1E SEC 19 E 110 FT OF W 220 FT OF NE 1/4 OF SE 1/4 LESS, 875 CIRCLE DR  
THE NORTH 145 FT BAD AXE MI 48413

001-019-000-170-01 ----- 001-019-000-170-01 NO: 00567



CLASS	PRE/MBT %	Valuations	Tax Heading	Amount	Tax Heading	Amount		Totals
402		0	COUNTY ROADS	2.84	ALBERT ROADS	1.38	Tax	34.91
SCHOOL: 69030	TV	2,848	LIBRARY	1.70	ALBERT PARKS/CEM	1.42	W Admin	0.34
JOHANNESBURG-LE	AV	4,400	MCCOA	2.78	COP-ISD GENERAL	0.72	Due	35.25
M.CODE:	SEV	4,400	MONT CO SHERIFF	2.84	COP-ISD SP ED	2.36	Intrst	
			MSU EXTENSION	0.71	COP-ISD EX SP ED	1.79	Total	
			ALBERT TWP OPER	1.85	F/A REAL,ALBERT FI	14.52		

PROP. ADDR: COHOE WILLIAM L &  
T29N R1E SEC 19 W 110' OF NE 1/4 OF SE 1/4 ALSO ALL THAT PART COCHOE JAMES A TIC  
OF W 110' OF GOVT LOT #5 LYING N OF CO RD 612 EXC N 200'. 2001 75810 SANCTUARY  
SPLIT FROM 001-019-000-170-00. BRUCE TOWNSHIP MI 48065

ALBERT TOWNSHIP  
Real & Personal Property  
Spec. Population: Ad Valorem+Special Acts

Parcel # Valuations Tax Heading Amount Tax Heading Amount --- Totals ---  
001-019-000-170-02 ----- 001-019-000-170-02 NO: 00568



CLASS	PRE/MBT %	Valuations	Tax Heading	Amount	Tax Heading	Amount		Totals
402		100	COUNTY ROADS	0.80	ALBERT ROADS	0.39	Tax	9.84
SCHOOL: 69030	TV	806	LIBRARY	0.48	ALBERT PARKS/CEM	0.40	W Admin	0.09
JOHANNESBURG-LE	AV	1,600	MCCOA	0.78	COP-ISD GENERAL	0.20	Due	9.93
M.CODE: SEV		1,600	MONT CO SHERIFF	0.80	COP-ISD SP ED	0.66	Intrst	
			MSU EXTENSION	0.20	COP-ISD EX SP ED	0.50	Total	
			ALBERT TWP OPER	0.52	F/A REAL,ALBERT FI	4.11		

PROP. ADDR: CARBARY RODNEY & JUDITH  
T29N R1E SEC 19 W 110' OF NE 1/4 OF SE 1/4 ALSO ALL THAT PART 3459 N MARION ST  
OF W 110' OF GOVT LOT #5 LYING N OF CO RD 612. 2001 SPLIT FROM LEWISTON MI 49756  
001-019-000-170-00

001-019-000-180-00 ----- 001-019-000-180-00 NO: 00569



CLASS	PRE/MBT %	Valuations	Tax Heading	Amount	Tax Heading	Amount		Totals
401		0	COUNTY ROADS	13.77	ALBERT ROADS	6.67	Tax	169.16
SCHOOL: 69030	TV	13,779	LIBRARY	8.26	ALBERT PARKS/CEM	6.88	W Admin	1.69
JOHANNESBURG-LE	AV	21,700	MCCOA	13.47	COP-ISD GENERAL	3.51	Due	170.85
M.CODE: SEV		21,700	MONT CO SHERIFF	13.77	COP-ISD SP ED	11.44	Intrst	
			MSU EXTENSION	3.44	COP-ISD EX SP ED	8.69	Total	
			ALBERT TWP OPER	8.99	F/A REAL,ALBERT FI	70.27		

PROP. ADDR: 1780 CO RD 612 252 LLC  
T29N R1E SEC 19 E 110 FT OF W 330 FT OF NE 1/4 OF SE 1/4 875 CIRCLE DR  
BAD AXE MI 48413

001-019-000-190-00 ----- 001-019-000-190-00 NO:



CLASS	PRE/MBT %	Valuations	Tax Heading	Amount	Tax Heading	Amount		Totals
402		0	COUNTY ROADS	0.00	ALBERT ROADS	0.00	Tax	0.00
SCHOOL: 69030	TV	0	LIBRARY	0.00	ALBERT PARKS/CEM	0.00	W Admin	0.00
JOHANNESBURG-LE	AV	0	MCCOA	0.00	COP-ISD GENERAL	0.00	Due	0.00
M.CODE: SEV		0	MONT CO SHERIFF	0.00	COP-ISD SP ED	0.00	Intrst	
			MSU EXTENSION	0.00	COP-ISD EX SP ED	0.00	Total	
			ALBERT TWP OPER	0.00	F/A REAL,ALBERT FI	0.00		

PROP. ADDR: STATE OF MICHIGAN  
T29N R1E SEC 19 N 145 FT OF E 110 FT OF W 220 FT OF NE 1/4 OF P O BOX 30448  
SE 1/4 LANSING MI 48909-7948



ALBERT TOWNSHIP  
Real & Personal Property  
Spec. Population: Ad Valorem+Special Acts

Parcel # Valuations Tax Heading Amount Tax Heading Amount --- Totals ---  
001-019-000-200-00 ----- 001-019-000-200-00 NO: 00570



CLASS	PRE/MBT %	Tax Heading	Amount	Tax Heading	Amount		Totals
401	0	COUNTY ROADS	45.99	ALBERT ROADS	22.28	Tax	564.84
SCHOOL: 69030	TV 45,990	LIBRARY	27.59	ALBERT PARKS/CEM	22.99	W Admin	5.64
JOHANNESBURG-LE AV	51,500	MCCOA	44.98	COP-ISD GENERAL	11.74	Due	570.48
M.CODE: SEV	51,500	MONT CO SHERIFF	45.99	COP-ISD SP ED	38.21	Intrst	
		MSU EXTENSION	11.49	COP-ISD EX SP ED	29.01	Total	
		ALBERT TWP OPER	30.03	F/A REAL,ALBERT FI	234.54		

PROP. ADDR: 1980 CO RD 612 THOMAS DAKOTA  
T29N R1E SEC 19 COM AT SE COR OF NE¼ OF SE¼ TH N 417.4 FT, 5596 BENT OAK HWY  
W 190 FT, S 417.4 FT, E 190 FT TO POB ADRIAN MI 49221

001-019-000-210-01 ----- 001-019-000-210-01 NO: 00571



CLASS	PRE/MBT %	Tax Heading	Amount	Tax Heading	Amount		Totals
401	100	COUNTY ROADS	76.27	ALBERT ROADS	36.96	Tax	936.83
SCHOOL: 69030	TV 76,277	LIBRARY	45.76	ALBERT PARKS/CEM	38.13	W Admin	9.36
JOHANNESBURG-LE AV	150,500	MCCOA	74.61	COP-ISD GENERAL	19.47	Due	946.19
M.CODE: COREL SEV	150,500	MONT CO SHERIFF	76.27	COP-ISD SP ED	63.37	Intrst	
		MSU EXTENSION	19.06	COP-ISD EX SP ED	48.12	Total	
		ALBERT TWP OPER	49.80	F/A REAL,ALBERT FI	389.01		

PROP. ADDR: 3450 N MARION ST RENNIE GRAHAM J & WILDING KAREN R  
T29N R1E SEC 19 COM AT CTR OF SEC TH S 86 DEG E 596.18 FT TO 3450 N MARION ST  
POB TH S 86 DEG E 199.52 FT TH S 1 DEG W 199.73 FT TH N 87 DEG LEWISTON MI 49756  
W 198.72 FT TH N 0 DEG E 199.80 FT TO POB PARCEL # 3

001-019-000-210-02 ----- 001-019-000-210-02 NO: 00572



CLASS	PRE/MBT %	Tax Heading	Amount	Tax Heading	Amount		Totals
401	0	COUNTY ROADS	65.01	ALBERT ROADS	31.50	Tax	798.51
SCHOOL: 69030	TV 65,016	LIBRARY	39.00	ALBERT PARKS/CEM	32.50	W Admin	7.98
JOHANNESBURG-LE AV	112,900	MCCOA	63.59	COP-ISD GENERAL	16.59	Due	806.49
M.CODE: SEV	112,900	MONT CO SHERIFF	65.01	COP-ISD SP ED	54.02	Intrst	
		MSU EXTENSION	16.25	COP-ISD EX SP ED	41.01	Total	
		ALBERT TWP OPER	42.45	F/A REAL,ALBERT FI	331.58		

PROP. ADDR: 3560 N MARION ST PAWLAK MICHAEL T & SHILO H/W  
T29N R1E SEC 19 COM AT CTR OF SEC TH S 86 DEG E 198.72 FT TO 3382 LAKEVIEW BLVD  
POB TH CONT S 86 DEG E 397.46 FT TH S 199.80 FT TH N 87 DEG W HIGHLAND MI 48356  
397.46 FT TH N 199.93 FT TO POB PARCEL 2 ESMNTS OF RECORD

ALBERT TOWNSHIP  
Real & Personal Property  
Spec. Population: Ad Valorem+Special Acts

Parcel # Valuations Tax Heading Amount Tax Heading Amount --- Totals ---  
001-019-000-210-03 ----- 001-019-000-210-03 NO: 00573



CLASS: 401	PRE/MBT %	100	COUNTY ROADS	70.96	ALBERT ROADS	34.38	Tax	871.58
SCHOOL: 69030	TV	70,963	LIBRARY	42.57	ALBERT PARKS/CEM	35.48	W Admin	8.71
JOHANNESBURG-LE	AV	127,100	MCCOA	69.41	COP-ISD GENERAL	18.11	Due	880.29
M.CODE:	SEV	127,100	MONT CO SHERIFF	70.96	COP-ISD SP ED	58.96	Intrst	
			MSU EXTENSION	17.74	COP-ISD EX SP ED	44.77	Total	
			ALBERT TWP OPER	46.33	F/A REAL,ALBERT FI	361.91		

PROP. ADDR: 3570 N MARION ST OSBURN EARL J & MARIOTTI JULIE E  
T29N R1E SEC 19 COM AT CTR OF SEC TH S 86 DEG E 198.72 FT TH S 3570 N MARION ST  
199.93 FT TH N 87 DEG W 198.72 FT TH N 200 FT TO POB PARCEL 1 LEWISTON MI 49756  
ESMNTS OF RECORD

001-019-000-220-00 ----- 001-019-000-220-00 NO: 00574



CLASS: 401	PRE/MBT %	0	COUNTY ROADS	87.61	ALBERT ROADS	42.45	Tax	1,076.09
SCHOOL: 69030	TV	87,614	LIBRARY	52.56	ALBERT PARKS/CEM	43.80	W Admin	10.76
JOHANNESBURG-LE	AV	134,700	MCCOA	85.70	COP-ISD GENERAL	22.36	Due	1,086.85
M.CODE:	SEV	134,700	MONT CO SHERIFF	87.61	COP-ISD SP ED	72.79	Intrst	
			MSU EXTENSION	21.90	COP-ISD EX SP ED	55.27	Total	
			ALBERT TWP OPER	57.21	F/A REAL,ALBERT FI	446.83		

PROP. ADDR: 1943 LAKEWOOD DR JOHNSON RONALD W TRUST  
T29N R1E SEC 19 BEG AT NE COR GOV LOT 5 TH S 2DEG W ALONG SEC PO BOX 1017  
LINE 280 FT TH S 87DEG 14MIN W 240.8 FT TO POB TH S 2DEG LEWISTON MI 49756  
150.74 FT TH S 86DEG 24MIN W 60.28 FT TH N 2DEG E 151.6 FT TH  
N 87DEG 14MIN E 60.2 FT TO POB A 50 FT EASMT FROM HWY 612 TO  
BACK OF LOTS & 15 FT EASMT ON N SIDE OF PROPERTY FOR ACCESS TO  
EACH LOT PARCEL # 1

001-019-000-230-02 ----- 001-019-000-230-02 NO: 00575



CLASS: 401	PRE/MBT %	0	COUNTY ROADS	110.42	ALBERT ROADS	53.51	Tax	1,356.29
SCHOOL: 69030	TV	110,426	LIBRARY	66.25	ALBERT PARKS/CEM	55.21	W Admin	13.56
JOHANNESBURG-LE	AV	153,700	MCCOA	108.01	COP-ISD GENERAL	28.19	Due	1,369.85
M.CODE:	SEV	153,700	MONT CO SHERIFF	110.42	COP-ISD SP ED	91.75	Intrst	
			MSU EXTENSION	27.60	COP-ISD EX SP ED	69.66	Total	
			ALBERT TWP OPER	72.10	F/A REAL,ALBERT FI	563.17		

PROP. ADDR: 1955 LAKEWOOD DR KLOSINSKI GREGORY J & SUSAN D  
T29N R1E SEC 19 BEG AT NE COR GOV LOT 5, TH S 2DEG W ALONG E 713 AL HENN  
SEC LINE 280 FT, TH S 87DEG 14MIN W 180.6 FT TO POB. TH S CADIZ KY 42211  
87DEG 14MIN W 60.2 FT TH S 2DEG W 150.74 FT, TH N 86DEG 24MIN  
E 60.28 FT., TH N 2DEG E 149.88 FT TO POB. A 50 FT EASEMENT  
FROM HWY 612 AND A 15 FT EASEMENT ON N SIDE PROPERTY FOR  
ACCESS TO EACH LOT. LOT 2 ALSO T29N R1E SEC 19 COMM AT NE COR  
OF GOVT LOT 5; TH S 2 DEG W 40' ALG SEC LN & E LN OF GOVT LOT  
5; TH N 89 DEG W 210' ALG S R/W CR 612 TO POB; TH CONT N 89  
DEG W 40'; TH S 2 DEG W 256.50'; TH N 87 DEG E 40.09'; TH N 2  
DEG E 253.87' TO POB; SUBJECT TO ESMTS. 2015 SPLIT FROM

001-019-000-240-00

ALBERT TOWNSHIP  
Real & Personal Property  
Spec. Population: Ad Valorem+Special Acts

Parcel # Valuations Tax Heading Amount Tax Heading Amount --- Totals ---  
001-019-000-240-03 ----- 001-019-000-240-03 NO: 00576



CLASS	PRE/MBT %	Valuations	Tax Heading	Amount	Tax Heading	Amount		Totals
401		100	COUNTY ROADS	101.31	ALBERT ROADS	49.09	Tax	1,244.38
SCHOOL: 69030	TV	101,316	LIBRARY	60.78	ALBERT PARKS/CEM	50.65	W Admin	12.44
JOHANNESBURG-LE AV	AV	144,700	MCCOA	99.10	COP-ISD GENERAL	25.86	Due	1,256.82
M.CODE: COREL	SEV	144,700	MONT CO SHERIFF	101.31	COP-ISD SP ED	84.18	Intrst	
			MSU EXTENSION	25.32	COP-ISD EX SP ED	63.92	Total	
			ALBERT TWP OPER	66.15	F/A REAL,ALBERT FI	516.71		

PROP. ADDR: 1971 LAKEWOOD DR KIELESZEWSKI DENNIS N L/E  
 T29N R1E SEC 19 COM AT NE COR GOVT LOT 5; TH S 2DEG W 40.0FT 1971 LAKEWOOD DR  
 ALG SEC LN & E LN OF GOVT LOT 5; TH N 89DEG W 60.0FT ALG S R/W LEWISTON MI 49756  
 LN OF CO RD 612 TO POB; S 2DEG W 243.96FT; TH S 87DEG 14' W  
 60.20FT; TH S 2DEG W 149.02FT; TH S 86DEG 24' W 60.28FT; TH N  
 2DEG E 149.88FT; S 87DEG 14' W 30.14FT; TH N 2DEG E 253.87FT;  
 TH S 89DEG E 150.0FT TO POB. PART OF GOVT LOT 5. CONTS 1.06 AC  
 M/L. A 50FT RD EASE FROM HWY 612 TO BACK OF LOTS IS PROVIDE. A  
 15 FT EASE ON N SD OF PROPERTY FOR ACCESS TO EA LOT. EASE OF  
 REC. PARCEL 3 & 3A.

001-019-000-240-05 ----- 001-019-000-240-05 NO: 00577



CLASS	PRE/MBT %	Valuations	Tax Heading	Amount	Tax Heading	Amount		Totals
402		0	COUNTY ROADS	0.45	ALBERT ROADS	0.22	Tax	5.56
SCHOOL: 69030	TV	459	LIBRARY	0.27	ALBERT PARKS/CEM	0.22	W Admin	0.05
JOHANNESBURG-LE AV	AV	1,800	MCCOA	0.44	COP-ISD GENERAL	0.11	Due	5.61
M.CODE:	SEV	1,800	MONT CO SHERIFF	0.45	COP-ISD SP ED	0.38	Intrst	
			MSU EXTENSION	0.11	COP-ISD EX SP ED	0.28	Total	
			ALBERT TWP OPER	0.29	F/A REAL,ALBERT FI	2.34		

PROP. ADDR: STRAUSS JEFFREY M & JEAN E  
 T29N R1E SEC 19 COM AT NE COR GOVT LOT 5; TH S 2DEG W 40.0FT 3428 MARKINS DR  
 ALG SEC LN & E LN OF GOVT LOT 5 TO POB; TH CONT S 2DEG W 240FT METAMORA MI 48455  
 ALG E LN OF SD GOVT LOT 5; TH S 87DEG 14' W 60.20FT; TH N 2DEG  
 E 243.96FT; TH S 89DEG E 60.0FT ALG S R/W LN OF CO RD 612 TO  
 POB. PART OF GOVT LOT 5. CONT 0.33AC M/L. SUBJ TO EASEMENTS,  
 ROW, RESTRICTIONS, RESERVATIONS & LEASES OF RECD, IF ANY.  
 PARCEL 3A-2

ALBERT TOWNSHIP  
Real & Personal Property  
Spec. Population: Ad Valorem+Special Acts

Parcel # Valuations Tax Heading Amount Tax Heading Amount --- Totals ---  
001-019-000-250-00 ----- 001-019-000-250-00 NO: 00578



CLASS: 401	PRE/MBT %	0	COUNTY ROADS	83.43	ALBERT ROADS	40.43	Tax	1,024.71
SCHOOL: 69030	TV	83,430	LIBRARY	50.05	ALBERT PARKS/CEM	41.71	W Admin	10.24
JOHANNESBURG-LE	AV	119,300	MCCOA	81.61	COP-ISD GENERAL	21.29	Due	1,034.95
M.CODE:	SEV	119,300	MONT CO SHERIFF	83.43	COP-ISD SP ED	69.32	Intrst	
			MSU EXTENSION	20.85	COP-ISD EX SP ED	52.63	Total	
			ALBERT TWP OPER	54.47	F/A REAL,ALBERT FI	425.49		

PROP. ADDR: 1983 LAKEWOOD DR DILDINE DIANA & BRODI JAMES III W/H  
 T29N R1E SEC 19 BEG AT NE COR GOV LOT 5, TH S 2DEG W ALONG SEC 1983 LAKEWOOD DR  
 LINE 280 FT, TH S 87DEG 14MIN W 60.2 FT TO POB TH S 2DEG W LEWISTON MI 49756  
 148.16 FT, TH S 86DEG 24MIN W 60.28 FT, TH N 2DEG E 149.02 FT,  
 TH N 87DEG 14 MIN E 60.2 FT TO POB. A 50 FT EASEMENT FROM HWY  
 612 TO BACK OF LOTS AND A 15 FT EASEMENT ON N SIDE OF PROPERTY  
 FOR ACCESS TO EACH LOT

001-019-000-260-00 ----- 001-019-000-260-00 NO: 00579



CLASS: 401	PRE/MBT %	0	COUNTY ROADS	76.17	ALBERT ROADS	36.91	Tax	935.62
SCHOOL: 69030	TV	76,179	LIBRARY	45.70	ALBERT PARKS/CEM	38.08	W Admin	9.35
JOHANNESBURG-LE	AV	109,700	MCCOA	74.51	COP-ISD GENERAL	19.44	Due	944.97
M.CODE:	SEV	109,700	MONT CO SHERIFF	76.17	COP-ISD SP ED	63.29	Intrst	
			MSU EXTENSION	19.04	COP-ISD EX SP ED	48.06	Total	
			ALBERT TWP OPER	49.74	F/A REAL,ALBERT FI	388.51		

PROP. ADDR: 1993 LAKEWOOD DR STRAUSS JEFFREY M & JEAN E  
 T29N R1E SEC 19 BEG AT NE COR GOV LOT 5, TH S 2DEG W ALONG SEC 3428 MARKINS DR  
 LINE 280 FT TO POB. TH S 87DEG 14MIN W 60.2 FT., TH S 2DEG W METAMORA MI 48455  
 148.16 FT., TH N 86DEG 24MIN E TO MON ON SEC LINE, TH N 2DEG E  
 ON SEC LINE 147.3 FT TO POB. A 50 FT EASEMENT FROM HWY 612 TO  
 BACK OF LOTS AND A 15 FT EASEMENT ON N SIDE OF PROPERTY FOR  
 ACCESS TO EACH LOT

001-019-000-270-00 ----- 001-019-000-270-00 NO: 00580



CLASS: 401	PRE/MBT %	0	COUNTY ROADS	86.26	ALBERT ROADS	41.80	Tax	1,059.51
SCHOOL: 69030	TV	86,263	LIBRARY	51.75	ALBERT PARKS/CEM	43.13	W Admin	10.59
JOHANNESBURG-LE	AV	128,400	MCCOA	84.38	COP-ISD GENERAL	22.02	Due	1,070.10
M.CODE:	SEV	128,400	MONT CO SHERIFF	86.26	COP-ISD SP ED	71.67	Intrst	
			MSU EXTENSION	21.56	COP-ISD EX SP ED	54.42	Total	
			ALBERT TWP OPER	56.32	F/A REAL,ALBERT FI	439.94		

PROP. ADDR: 1925 CO RD 612 MINTER WILLIAM & AUDREY L/E  
 T29N R1E SEC 19 BEG 40 FT S OF S 1/8 POST BTW SECS 19 & 20 2483 SPRINGSIDE DR SE  
 TH N 89° W ALG R/W 380 FT TH S 2° W TO SHORE OF LAKE AS POB TH LOWELL MI 49331  
 N° E TO CO RD R/W TH S 89° E ALG R/W 80 FT TH S 2° W TO SHORE  
 TH SWLY ALONG SHORE TO POB PART OF GOVT LOT 5

ALBERT TOWNSHIP  
Real & Personal Property  
Spec. Population: Ad Valorem+Special Acts

Parcel # Valuations Tax Heading Amount Tax Heading Amount --- Totals ---  
001-019-000-280-00 ----- 001-019-000-280-00 NO: 00581



CLASS	PRE/MBT %	Tax Heading	Amount	Tax Heading	Amount		Totals
401	0	COUNTY ROADS	77.66	ALBERT ROADS	37.63	Tax	953.92
SCHOOL: 69030	TV 77,668	LIBRARY	46.60	ALBERT PARKS/CEM	38.83	W Admin	9.53
JOHANNESBURG-LE	AV 139,900	MCCOA	75.97	COP-ISD GENERAL	19.82	Due	963.45
M.CODE: SEV	139,900	MONT CO SHERIFF	77.66	COP-ISD SP ED	64.53	Intrst	
		MSU EXTENSION	19.41	COP-ISD EX SP ED	49.00	Total	
		ALBERT TWP OPER	50.71	F/A REAL,ALBERT FI	396.10		

PROP. ADDR: 1915 CO RD 612 LEINWEBER/RABAUT FAMILY COTTAGE LLC  
T29N R1E SEC 19 BEG 40 FT S OF S 1/8 POST BET SEC 19 & 20 TH N 16676 TIMBERVIEW  
89DEG W ALONG R/W 460 FT TH S 2DEG W TO SHORE OF LAKE AS POB CLINTON TOWNSHIP MI 48036  
TH N 2DEG E TO CO RD S 89DEG E 80 FT TH S 2DEG W TO SHORE TH  
SWLY ALG SHORE TO POB

001-019-000-290-00 ----- 001-019-000-290-00 NO: 00582



CLASS	PRE/MBT %	Tax Heading	Amount	Tax Heading	Amount		Totals
401	0	COUNTY ROADS	85.33	ALBERT ROADS	41.35	Tax	1,048.10
SCHOOL: 69030	TV 85,335	LIBRARY	51.20	ALBERT PARKS/CEM	42.66	W Admin	10.48
JOHANNESBURG-LE	AV 150,900	MCCOA	83.47	COP-ISD GENERAL	21.78	Due	1,058.58
M.CODE: SEV	150,900	MONT CO SHERIFF	85.33	COP-ISD SP ED	70.90	Intrst	
		MSU EXTENSION	21.33	COP-ISD EX SP ED	53.83	Total	
		ALBERT TWP OPER	55.72	F/A REAL,ALBERT FI	435.20		

PROP. ADDR: 1895 CO RD 612 MAJEWSKI THERESA A & MARK G  
T29N R1E SEC 19 BEG 40 FT S OF S 1/8 POST BET SECS 19 & 20 TH 50795 N. HAMPTON COURT  
N 89DEG W ALONG R/W 540 FT TH S 2DEG W TO SHORE OF LAKE AS POB MACOMB MI 48044  
TH N 2DEG E TO CO ROAD, S 89DEG E 80 FT TH S 2DEG W TO SHORE  
TH SWLY ALONG SHORE TO POB

001-019-000-300-00 ----- 001-019-000-300-00 NO: 00583



CLASS	PRE/MBT %	Tax Heading	Amount	Tax Heading	Amount		Totals
401	0	COUNTY ROADS	74.87	ALBERT ROADS	36.28	Tax	919.65
SCHOOL: 69030	TV 74,879	LIBRARY	44.92	ALBERT PARKS/CEM	37.43	W Admin	9.19
JOHANNESBURG-LE	AV 148,000	MCCOA	73.24	COP-ISD GENERAL	19.11	Due	928.84
M.CODE: SEV	148,000	MONT CO SHERIFF	74.87	COP-ISD SP ED	62.21	Intrst	
		MSU EXTENSION	18.71	COP-ISD EX SP ED	47.24	Total	
		ALBERT TWP OPER	48.89	F/A REAL,ALBERT FI	381.88		

PROP. ADDR: 1875 CO RD 612 RUTHAFERD LLC  
T29N R1E SEC 19 BEG 40 FT S OF S 1/8 POST BET SEC 19 & 20 TH N ARLEEN, DRETTMANN  
89DEG W 620 FT TH S 2DEG W TO SHORE OF LAKE AS POB TH N 2DEG E 3055 LEXHAM LANE  
TO CO ROAD R/W TH S 89DEG E ALONG R/W 80 FT TH S 2DEG W TO ROCHESTER HILLS MI 48309  
SHORE OF LAKE TH SWLY ALONG SHORE TO POB

ALBERT TOWNSHIP  
Real & Personal Property  
Spec. Population: Ad Valorem+Special Acts

Parcel # Valuations Tax Heading Amount Tax Heading Amount --- Totals ---  
001-019-000-310-00 ----- 001-019-000-310-00 NO: 00584



CLASS	PRE/MBT %	Valuations	Tax Heading	Amount	Tax Heading	Amount		Totals
401	0		COUNTY ROADS	117.90	ALBERT ROADS	57.13	Tax	1,448.19
SCHOOL: 69030	TV	117,909	LIBRARY	70.74	ALBERT PARKS/CEM	58.95	W Admin	14.48
JOHANNESBURG-LE	AV	169,500	MCCOA	115.33	COP-isd GENERAL	30.10	Due	1,462.67
M.CODE:	SEV	169,500	MONT CO SHERIFF	117.90	COP-isd SP ED	97.97	Intrst	
			MSU EXTENSION	29.47	COP-isd EX SP ED	74.38	Total	
			ALBERT TWP OPER	76.99	F/A REAL,ALBERT FI	601.33		

PROP. ADDR: 1855 CO RD 612  
 T29N R1E SEC 19 BEG 40 FT S OF S 1/8 POST BET SECS 19 & 20 TH  
 N 89DEG W ALONG R/W 700 FT TH S 2DEG W TO SHORE OF LAKE AS POB  
 TH N 2DEG E TO R/W TH S 89DEG E ALONG R/W 80 FT TH S 2DEG W TO  
 SHORE TH SWLY ALONG SHORE TO POB

KOSHKARIAN VAUGHN A  
 3010 S HICKORY RIDGE TRAIL  
 MILFORD MI 48380

001-019-000-320-00 ----- 001-019-000-320-00 NO: 00585



CLASS	PRE/MBT %	Valuations	Tax Heading	Amount	Tax Heading	Amount		Totals
401	0		COUNTY ROADS	168.90	ALBERT ROADS	81.85	Tax	2,074.61
SCHOOL: 69030	TV	168,906	LIBRARY	101.34	ALBERT PARKS/CEM	84.45	W Admin	20.74
JOHANNESBURG-LE	AV	357,700	MCCOA	165.22	COP-isd GENERAL	43.12	Due	2,095.35
M.CODE:	SEV	357,700	MONT CO SHERIFF	168.90	COP-isd SP ED	140.34	Intrst	
			MSU EXTENSION	42.22	COP-isd EX SP ED	106.56	Total	
			ALBERT TWP OPER	110.29	F/A REAL,ALBERT FI	861.42		

PROP. ADDR: 1841 CO RD 612  
 T29N R1E SEC 19 E 1/3 OF FOLL. DESC, BEG 40 FT S OF S  
 1/8 PST BTW SEC 19 & 20 ON S SIDE OF CO. RD. TH N 89° W ON RD  
 700 FT TO POB TH S 2° W 666.3 FT TO POST AT WATERS EDGE, TH S  
 36° W 180.3 FT TO PST AT WATERS EDGE TH S 28° W 282 FT TO POST  
 AT WATERS EDGE TH S 87° W 81.7 FT ML TO PT 300 FT E OF W BNDY  
 GOV LOT 5 TH N RT ANG TO W BNDRY 1070 FT TO CO RD TH 89° E ON  
 CO RD 300 FT TO POB.

KALIE DONALD C  
 1044 PALMER LANE  
 MILFORD MI 48381

ALBERT TOWNSHIP  
Real & Personal Property  
Spec. Population: Ad Valorem+Special Acts

Parcel # Valuations Tax Heading Amount Tax Heading Amount --- Totals ---  
001-019-000-330-00 ----- 001-019-000-330-00 NO: 00586



CLASS	PRE/MBT %	Valuations	Tax Heading	Amount	Tax Heading	Amount		Totals
401	0		COUNTY ROADS	260.68	ALBERT ROADS	126.32	Tax	3,201.93
69030	TV	260,688	LIBRARY	156.41	ALBERT PARKS/CEM	130.34	W Admin	32.01
JOHANNESBURG-LE	AV	421,500	MCCOA	255.00	COP-ISD GENERAL	66.55	Due	3,233.94
M.CODE:	SEV	421,500	MONT CO SHERIFF	260.68	COP-ISD SP ED	216.60	Intrst	
			MSU EXTENSION	65.17	COP-ISD EX SP ED	164.46	Total	
			ALBERT TWP OPER	170.22	F/A REAL,ALBERT FI	1,329.50		

PROP. ADDR: 1821 CO RD 612  
T29N R1E SEC 19 E 1/2 OF W 2/3 OF 300FT WIDE PARCEL LOCATED  
W/IN GOVT LOT 5, BEING MORE PARTICULARLY DESCRIBED AS FOLLOWS:  
BEG PT ON S LN OF CO RD 612 WHICH BEARS S 40FT & N 89DEG 00' W  
ALG S LN OF RD, 800.16FT OF S 1/8 POST, BETWEEN SEC 19 & 20;  
TH RUNNING S 1DEG 56' 20" W 765.41FT TO AN IRON ON SHORE OF  
WEST TWIN LAKE; TH RUNNING ALG SD SHORE LINE S 40DEG 27' 08"  
W 155.74FT TO AN IRON ON SD SHORE OF WEST TWIN LAKE; TH N 1DEG  
44' 21" E 882.63FT TO SD S LN OF CO RD 612; TH RUNNING ALG SD  
S LN OF RD S 89DEG 00' E 100.17FT TO SD POB. CONT 1.85 AC M/L  
& BEING SUBJ TO & W/ ANY EASEMENTS, ROW, RESTRICTIONS,  
RESERVATIONS OR OUTSTANDING MINERAL RIGHTS, NOW OF REC.

NADOLSKI STEVEN M & CINDY T  
12885 TOWERING OAKS DR  
SHELBY TOWNSHIP MI 48315

001-019-000-340-00 ----- 001-019-000-340-00 NO: 00587



CLASS	PRE/MBT %	Valuations	Tax Heading	Amount	Tax Heading	Amount		Totals
401	100		COUNTY ROADS	164.03	ALBERT ROADS	79.49	Tax	2,014.75
69030	TV	164,034	LIBRARY	98.42	ALBERT PARKS/CEM	82.01	W Admin	20.14
JOHANNESBURG-LE	AV	251,700	MCCOA	160.45	COP-ISD GENERAL	41.87	Due	2,034.89
M.CODE:	SEV	251,700	MONT CO SHERIFF	164.03	COP-ISD SP ED	136.29	Intrst	
			MSU EXTENSION	41.00	COP-ISD EX SP ED	103.48	Total	
			ALBERT TWP OPER	107.11	F/A REAL,ALBERT FI	836.57		

PROP. ADDR: 1795 CO RD 612  
T29N R1E SEC 19 W 1/3 OF FOLL. DESC: BEG 40 FT S OF S 1/8 PST  
BET SEC 19, 20 ON S SIDE OF CO RD, TH N 89DEG W ON RD 700 FT  
TO POB, TH S 2DEG W 666.3 FT TO PST AT WATERS EDGE TH S 36DEG  
32MIN W 180.3 FT TO PST AT WATERS EDGE, TH S 28DEG 10MIN W 282  
FT TO PST AT WATERS EDGE TH S 87DEG 20MIN W 81.7 FT MORE OR  
LESS TO PNT 300 FT E OF W BNDRY GOV LOT 5 TH N RT ANG TO W  
BNDRY OF LOT 5 1070 FT TO CO RD TH 89DEG E ON CO RD 300 FT TO  
POB.

BEATTIE GERALD H & SUE E  
1795 CO RD 612  
LEWISTON MI 49756

ALBERT TOWNSHIP  
Real & Personal Property  
Spec. Population: Ad Valorem+Special Acts

Parcel # Valuations Tax Heading Amount Tax Heading Amount --- Totals ---  
001-019-000-350-00 ----- 001-019-000-350-00 NO: 00588



CLASS: 402	PRE/MBT %	0	COUNTY ROADS	2.97	ALBERT ROADS	1.44	Tax	36.49
SCHOOL: 69030	TV	2,976	LIBRARY	1.78	ALBERT PARKS/CEM	1.48	W Admin	0.36
JOHANNESBURG-LE	AV	3,800	MCCOA	2.91	COP-ISD GENERAL	0.75	Due	36.85
M.CODE: SEV		3,800	MONT CO SHERIFF	2.97	COP-ISD SP ED	2.47	Intrst	
			MSU EXTENSION	0.74	COP-ISD EX SP ED	1.87	Total	
			ALBERT TWP OPER	1.94	F/A REAL,ALBERT FI	15.17		

PROP. ADDR: JEFFRIES FAMILY TRUST  
 T29N R1E SEC 19 PAR D COM AT S 1/4 COR OF SEC 19 TH E ON SEC 43184 LEEDS CT  
 LN E 1099.8 FT TO SHORE OF W TWIN LK TH N 72DEG 22MIN E ALG CANTON MI 48188  
 SHORE 196.2 FT TO W LNE OF LOT 5 TH N 728 FT TO POB TH N ALG W  
 LNE 296.6 FT TO SLY LNE CO RD. 612 TH N 72DEG 33MIN E ALG RD.  
 184.62 FT TH S 355.6 FT TH W 175 FT TO POB R/W

001-019-000-360-00 ----- 001-019-000-360-00 NO: 00589



CLASS: 401	PRE/MBT %	0	COUNTY ROADS	36.63	ALBERT ROADS	17.75	Tax	449.87
SCHOOL: 69030	TV	36,630	LIBRARY	21.97	ALBERT PARKS/CEM	18.31	W Admin	4.49
JOHANNESBURG-LE	AV	53,700	MCCOA	35.83	COP-ISD GENERAL	9.35	Due	454.36
M.CODE: SEV		53,700	MONT CO SHERIFF	36.63	COP-ISD SP ED	30.43	Intrst	
			MSU EXTENSION	9.15	COP-ISD EX SP ED	23.10	Total	
			ALBERT TWP OPER	23.91	F/A REAL,ALBERT FI	186.81		

PROP. ADDR: 3086 ARJESKI RD JEFFRIES FAMILY TRUST  
 T29N R1E SEC 19 PCL C COM AT S 1/4 COR SEC 19 TH S 87° E ON 43184 LEEDS CT  
 SEC LN 1099.8 FT TO SHORE W TWIN LK. TH N 72° E ALG SHORE CANTON MI 48188  
 196.2 FT TO W LNE OF LOT 5 TH N 294 FT TO POB TH N ON W LNE  
 434 FT TH E 175 FT TH S 500 FT W 111 FT TH N 66 FT TH W 64 FT  
 TO POB ALSO. R/W RECORD

001-019-000-370-00 ----- 001-019-000-370-00 NO: 00590



CLASS: 401	PRE/MBT %	100	COUNTY ROADS	185.10	ALBERT ROADS	89.70	Tax	2,273.56
SCHOOL: 69030	TV	185,103	LIBRARY	111.06	ALBERT PARKS/CEM	92.55	W Admin	22.73
JOHANNESBURG-LE	AV	272,100	MCCOA	181.06	COP-ISD GENERAL	47.25	Due	2,296.29
M.CODE: COREL	SEV	272,100	MONT CO SHERIFF	185.10	COP-ISD SP ED	153.80	Intrst	
			MSU EXTENSION	46.27	COP-ISD EX SP ED	116.78	Total	
			ALBERT TWP OPER	120.87	F/A REAL,ALBERT FI	944.02		

PROP. ADDR: 3024 ARJESKI RD RHADIGAN ERMA E & MICHAEL P  
 T29N R1E SEC 19 PAR B COM AT S 1/4 COR OF SEC 19 TH S 87DEG 3024 ARJESKI ROAD  
 55MIN E ON SEC LNE 1099.8 FT TO SHORE W TWIN LAKE TH N 72DEG LEWISTON MI 49756  
 22MIN E ALG SHORE 196.2 FT TO W LNE OF LOT 5 & POB TH N 1DEG  
 10MIN A ALG W LINE LOT 5 294 FT TH S 88DEG 50MIN E 64 FT TH S  
 1DEG 10MIN W 66 FT TH S 8DEG 33MIN E 212.9 FT TO SHORE OF LK  
 TH S 80DEG 54MIN W 101.6 FT TO POB R/W OF RECORD



ALBERT TOWNSHIP  
Real & Personal Property  
Spec. Population: Ad Valorem+Special Acts

Parcel # Valuations Tax Heading Amount Tax Heading Amount --- Totals ---  
001-019-000-380-00 ----- 001-019-000-380-00 NO:



CLASS	PRE/MBT %	Valuations	Tax Heading	Amount	Tax Heading	Amount		Totals
401		100	COUNTY ROADS	0.00	ALBERT ROADS	0.00	Tax	0.00
SCHOOL: 69030	TV	0	LIBRARY	0.00	ALBERT PARKS/CEM	0.00	W Admin	0.00
JOHANNESBURG-LE	AV	0	MCCOA	0.00	COP-ISD GENERAL	0.00	Due	0.00
M.CODE: SEV		0	MONT CO SHERIFF	0.00	COP-ISD SP ED	0.00	Intrst	
			MSU EXTENSION	0.00	COP-ISD EX SP ED	0.00	Total	
			ALBERT TWP OPER	0.00	F/A REAL,ALBERT FI	0.00		

PROP. ADDR: 1755 CO RD 612 MOK IRA E JR  
 MAP NUM: MBOR24-PV04 1755 CO RD 612  
 T29N R1E SEC 19 COM AT S4COR OF SEC, TH S 87° E ON SEC LN LEWISTON MI 49756  
 1099.8 FT TO SHORE OF WEST TWIN LAKE, TH N 72° E ON SHORE  
 196.2 FT TO W LINE OF LOT 5, TH N 80° E 101.6 FT TO POB, TH N  
 8° W 212.9 FT TH S 88° E 111.0 FT, TH N 1° E 855.6 FT TO LN OF  
 CO. RD, TH N 72° E ON SAME 26.38 FT, TH S 1° W, 1055.8 FT TO  
 LAKE SHORE, TH S 80° W ALG SAME 101.6 FT TO POB. PT OF W 200  
 FT OF GOVT LOT 5

001-019-000-390-00 ----- 001-019-000-390-00 NO: 00591



CLASS	PRE/MBT %	Valuations	Tax Heading	Amount	Tax Heading	Amount		Totals
401		0	COUNTY ROADS	270.33	ALBERT ROADS	131.00	Tax	3,320.40
SCHOOL: 69030	TV	270,333	LIBRARY	162.19	ALBERT PARKS/CEM	135.16	W Admin	33.20
JOHANNESBURG-LE	AV	319,100	MCCOA	264.43	COP-ISD GENERAL	69.01	Due	3,353.60
M.CODE: COREL	SEV	319,100	MONT CO SHERIFF	270.33	COP-ISD SP ED	224.61	Intrst	
			MSU EXTENSION	67.58	COP-ISD EX SP ED	170.55	Total	
			ALBERT TWP OPER	176.52	F/A REAL,ALBERT FI	1,378.69		

PROP. ADDR: 1775 CO RD 612 KAMPRATH KEITH & JENNIFER H/W  
 T29N R1E SEC 19 EAST 100 FT OF WEST 300 FT OF GOV LOT 5 780 WINDSOR CT  
 MONROE MI 48161

001-020-000-010-00 ----- 001-020-000-010-00 NO: 00592



CLASS	PRE/MBT %	Valuations	Tax Heading	Amount	Tax Heading	Amount		Totals
402		0	COUNTY ROADS	2.77	ALBERT ROADS	1.34	Tax	33.97
SCHOOL: 69030	TV	2,770	LIBRARY	1.66	ALBERT PARKS/CEM	1.38	W Admin	0.33
JOHANNESBURG-LE	AV	4,300	MCCOA	2.70	COP-ISD GENERAL	0.70	Due	34.30
M.CODE: SEV		4,300	MONT CO SHERIFF	2.77	COP-ISD SP ED	2.30	Intrst	
			MSU EXTENSION	0.69	COP-ISD EX SP ED	1.74	Total	
			ALBERT TWP OPER	1.80	F/A REAL,ALBERT FI	14.12		

PROP. ADDR: SOJA ROBERT & FRANCES  
 T29N R1E SEC 20 COM AT N 1/4 COR OF SEC TH S 88DEG 04MIN 21SEC 15769 HAGGERTY  
 E 503.07 FT ALG N LINE OF SEC TO NRLY R/W LINE CO RD 618 TH S BELLEVILLE MI 48111  
 62DEG 37MIN 37SEC E 548.08 FT ALG R/W TO POB CONTINUE SELY  
 220.01 FT ALG R/W TH S 73DEG 53MIN 37SEC E 137.55 FT ALG SD  
 R/W TH S 02DEG 25MIN 23SEC 298.39 FT TH N 88DEG 08MIN 52 SEC W  
 332.88 FT TH N 02DEG 23MIN 14SEC E 427.06 FT TO SD R/W LNE &  
 POB PART OF NW 1/4 OF NE 1/4 PAR 4 EASMT OF RECORD

ALBERT TOWNSHIP  
Real & Personal Property  
Spec. Population: Ad Valorem+Special Acts

Parcel # Valuations Tax Heading Amount Tax Heading Amount --- Totals ---  
001-020-000-010-01 -----Assessor, ORIG PRE/MBT: 0----- 001-020-000-010-01 NO: 00593



CLASS: 401	PRE/MBT %	100	COUNTY ROADS	106.20	ALBERT ROADS	51.46	Tax	1,304.42
SCHOOL: 69030	TV	106,200	LIBRARY	63.72	ALBERT PARKS/CEM	53.10	W Admin	13.04
JOHANNESBURG-LE	AV	106,200	MCCOA	103.88	COP-ISD GENERAL	27.11	Due	1,317.46
M.CODE: SEV	SEV	106,200	MONT CO SHERIFF	106.20	COP-ISD SP ED	88.24	Intrst	
			MSU EXTENSION	26.55	COP-ISD EX SP ED	67.00	Total	
			ALBERT TWP OPER	69.34	F/A REAL,ALBERT FI	541.62		

PROP. ADDR: 2655 AARONS RD ENGSTROM DAVID G & TERESA L/E  
T29N R1E SEC 20 PARCEL #3 COM AT N 1/4 COR OF SEC TH S 88DEG 2655 AARONS RD  
04MIN 21SEC E 503.07 FT ALG N LINE OF SEC TO NRLY RIGHT OF WAY LEWISTON MI 49756  
LINE OF CO RD 618 TH S 62DEG 37MIN 37SEC E 180.44 FT ALG SD  
R/W LNE TO PO B TH CONTINUING S 62DEG 37MIN 37SEC E 367.64 FT  
AL G SD R/W LINE TH S 02DEG 23MIN 14SEC 427.06 FT TH N 88DEG  
08MIN 52SEC W 332.88 FT TH N 02DEG 21MIN 04SEC E 585.45 FT TO  
SD R/W LNE & POB EASMT OF REC

001-020-000-010-02 ----- 001-020-000-010-02 NO: 00594



CLASS: 401	PRE/MBT %	0	COUNTY ROADS	30.01	ALBERT ROADS	14.54	Tax	368.57
SCHOOL: 69030	TV	30,011	LIBRARY	18.00	ALBERT PARKS/CEM	15.00	W Admin	3.68
JOHANNESBURG-LE	AV	46,800	MCCOA	29.35	COP-ISD GENERAL	7.66	Due	372.25
M.CODE: SEV	SEV	46,800	MONT CO SHERIFF	30.01	COP-ISD SP ED	24.93	Intrst	
			MSU EXTENSION	7.50	COP-ISD EX SP ED	18.93	Total	
			ALBERT TWP OPER	19.59	F/A REAL,ALBERT FI	153.05		

PROP. ADDR: 2585 AARONS RD THORNE GARY L LIVING TRUST  
T29N R1E SEC 20 COM AT NW¼ OF SEC TH S 88° E 333.29 FT ALG N 2451 FISHER RD  
LN OF SEC TO POB TH S 88° E 169.78 FT ALG SD N LN TO NRLY R/W HOWELL MI 48843  
CO RD 618 TH S 62° E 180.4 4 FT ALG SD R/W LN TH S02° W 585.  
45 FT TH N 88° W 332.88 FT TH N 02° E 663.42 FT TO SD N SEC LN  
TO POB PT OF NW¼ OF NE¼ PCL 2 ESMT OF RCD

001-020-000-010-03 ----- 001-020-000-010-03 NO: 00595



CLASS: 401	PRE/MBT %	100	COUNTY ROADS	73.50	ALBERT ROADS	35.61	Tax	902.78
SCHOOL: 69030	TV	73,503	LIBRARY	44.10	ALBERT PARKS/CEM	36.75	W Admin	9.02
JOHANNESBURG-LE	AV	108,300	MCCOA	71.90	COP-ISD GENERAL	18.76	Due	911.80
M.CODE: COREL	SEV	108,300	MONT CO SHERIFF	73.50	COP-ISD SP ED	61.07	Intrst	
			MSU EXTENSION	18.37	COP-ISD EX SP ED	46.37	Total	
			ALBERT TWP OPER	47.99	F/A REAL,ALBERT FI	374.86		

PROP. ADDR: 2525 AARONS RD VANDOREN DALLAS  
T29N R1E SEC 20 PARCEL #1 BEG AT N 1/4 COR OF SEC TH S 88DEG 2525 AARONS RD  
04MIN 21SEC E 333.29 FT ALG N LINE OF SEC TH S 02DEG 18MIN LEWISTON MI 49756  
53SEC W 663.42 FT TH N 88DEG 08MIN 52SEC W 332.88 FT TO N&S  
1/4 LINE OF SEC TH N 02DEG 16MIN 00SEC E 663.84 FT ALG SD 1/4  
LINE TO POB ALSO PAR # 5 N 1/2 OF S 1/2 OF NW 1/4 OF NE 1/4  
ESMT OF RECORD

ALBERT TOWNSHIP  
Real & Personal Property  
Spec. Population: Ad Valorem+Special Acts

Parcel # Valuations Tax Heading Amount Tax Heading Amount --- Totals ---  
001-020-000-010-04 ----- 001-020-000-010-04 NO: 00596



CLASS: 402	PRE/MBT %	100	COUNTY ROADS	11.57	ALBERT ROADS	5.60	Tax	142.11
SCHOOL: 69030	TV	11,576	LIBRARY	6.94	ALBERT PARKS/CEM	5.78	W Admin	1.42
JOHANNESBURG-LE	AV	15,300	MCCOA	11.32	COP-ISD GENERAL	2.95	Due	143.53
M.CODE: SEV		15,300	MONT CO SHERIFF	11.57	COP-ISD SP ED	9.61	Intrst	
			MSU EXTENSION	2.89	COP-ISD EX SP ED	7.30	Total	
			ALBERT TWP OPER	7.55	F/A REAL,ALBERT FI	59.03		

PROP. ADDR: AARONS RD VANDOREN DALLAS  
T29N R1E SEC 20 S 1/2 OF S 1/2 OF NW 1/4 OF NE 1/4 PARCEL 6 2525 AARONS RD  
ESMT OF REC LEWISTON MI 49756

001-020-000-020-00 ----- 001-020-000-020-00 NO: 00597



CLASS: 402	PRE/MBT %	0	COUNTY ROADS	3.30	ALBERT ROADS	1.60	Tax	40.55
SCHOOL: 69030	TV	3,307	LIBRARY	1.98	ALBERT PARKS/CEM	1.65	W Admin	0.40
JOHANNESBURG-LE	AV	4,000	MCCOA	3.23	COP-ISD GENERAL	0.84	Due	40.95
M.CODE: LERET	SEV	4,000	MONT CO SHERIFF	3.30	COP-ISD SP ED	2.74	Intrst	
			MSU EXTENSION	0.82	COP-ISD EX SP ED	2.08	Total	
			ALBERT TWP OPER	2.15	F/A REAL,ALBERT FI	16.86		

PROP. ADDR: AARONS RD SHATHER THOMAS J III & CARMA R  
T29N R1E SEC 20 E 1/2 OF E 1/2 OF NE 1/4 OF NE 1/4 LYING N OF 20231 ELECTRA ST  
CO RD 618 CLINTON TOWNSHIP MI 48035

001-020-000-030-00 ----- 001-020-000-030-00 NO: 00598



CLASS: 401	PRE/MBT %	0	COUNTY ROADS	40.47	ALBERT ROADS	19.61	Tax	497.10
SCHOOL: 69030	TV	40,475	LIBRARY	24.28	ALBERT PARKS/CEM	20.23	W Admin	4.97
JOHANNESBURG-LE	AV	80,600	MCCOA	39.59	COP-ISD GENERAL	10.33	Due	502.07
M.CODE: SEV		80,600	MONT CO SHERIFF	40.47	COP-ISD SP ED	33.63	Intrst	
			MSU EXTENSION	10.11	COP-ISD EX SP ED	25.53	Total	
			ALBERT TWP OPER	26.43	F/A REAL,ALBERT FI	206.42		

PROP. ADDR: 2780 AARONS RD WINSTEN PATRICK G & DOROTHY J  
T29N R1E SEC 20 W 1/2 OF W 1/2 OF E 1/2 OF NE 1/4 LYING N OF 24334 AMES HIGHWAY  
CO RD 618 TAYLOR MI 48180

001-020-000-040-00 ----- 001-020-000-040-00 NO: 00599



CLASS: 402	PRE/MBT %	0	COUNTY ROADS	3.85	ALBERT ROADS	1.86	Tax	47.31
SCHOOL: 69030	TV	3,858	LIBRARY	2.31	ALBERT PARKS/CEM	1.92	W Admin	0.47
JOHANNESBURG-LE	AV	4,300	MCCOA	3.77	COP-ISD GENERAL	0.98	Due	47.78
M.CODE: LERET	SEV	4,300	MONT CO SHERIFF	3.85	COP-ISD SP ED	3.20	Intrst	
			MSU EXTENSION	0.96	COP-ISD EX SP ED	2.43	Total	
			ALBERT TWP OPER	2.51	F/A REAL,ALBERT FI	19.67		

PROP. ADDR: SHATHER THOMAS J III & CARMA R  
T29N R1E SEC 20 W 1/2 OF E 1/2 OF NE 1/4 OF NE 1/4 LYING N OF 20231 ELECTRA ST  
CO RD 618 CLINTON TOWNSHIP MI 48035

ALBERT TOWNSHIP  
Real & Personal Property  
Spec. Population: Ad Valorem+Special Acts

Parcel # Valuations Tax Heading Amount Tax Heading Amount --- Totals ---  
001-020-000-050-00 ----- 001-020-000-050-00 NO: 00600



CLASS	PRE/MBT %	Valuations	Tax Heading	Amount	Tax Heading	Amount		Totals
401	100	100	COUNTY ROADS	40.85	ALBERT ROADS	19.79	Tax	501.75
SCHOOL: 69030	TV	40,854	LIBRARY	24.51	ALBERT PARKS/CEM	20.42	W Admin	5.01
JOHANNESBURG-LE	AV	69,200	MCCOA	39.96	COP-ISD GENERAL	10.43	Due	506.76
M.CODE: SEV	69,200	MONT CO SHERIFF	40.85	COP-ISD SP ED	33.94	Intrst		
		MSU EXTENSION	10.21	COP-ISD EX SP ED	25.77	Total		
		ALBERT TWP OPER	26.67	F/A REAL,ALBERT FI	208.35			

PROP. ADDR: 2860 AARONS RD BELOUS BRENT J &  
T29N R1E SEC 20 E 1/2 OF W 1/2 OF NE 1/4 OF NE 1/4 N OF CO RD BELOUS DARYL M & PATRICIA  
618 2860 AARONS RD  
LEWISTON MI 49756

001-020-000-070-01 ----- 001-020-000-070-01 NO: 00601



CLASS	PRE/MBT %	Valuations	Tax Heading	Amount	Tax Heading	Amount		Totals
401	100	100	COUNTY ROADS	105.11	ALBERT ROADS	50.94	Tax	1,291.09
SCHOOL: 69030	TV	105,119	LIBRARY	63.07	ALBERT PARKS/CEM	52.55	W Admin	12.91
JOHANNESBURG-LE	AV	173,600	MCCOA	102.82	COP-ISD GENERAL	26.83	Due	1,304.00
M.CODE: SEV	173,600	MONT CO SHERIFF	105.11	COP-ISD SP ED	87.34	Intrst		
		MSU EXTENSION	26.27	COP-ISD EX SP ED	66.31	Total		
		ALBERT TWP OPER	68.64	F/A REAL,ALBERT FI	536.10			

PROP. ADDR: 2765 AARONS RD STEIL KRISTOPHER P & KAYLA H/W  
T29N R1E SEC 20 W 2/3 OF W 1/2 OF E 1/2 OF NE 1/4 OF SEC 20 S 2765 AARONS RD  
OF AARONS RD LEWISTON MI 49756

001-020-000-080-00 ----- 001-020-000-080-00 NO: 00602



CLASS	PRE/MBT %	Valuations	Tax Heading	Amount	Tax Heading	Amount		Totals
402	100	100	COUNTY ROADS	11.57	ALBERT ROADS	5.60	Tax	142.11
SCHOOL: 69030	TV	11,576	LIBRARY	6.94	ALBERT PARKS/CEM	5.78	W Admin	1.42
JOHANNESBURG-LE	AV	15,200	MCCOA	11.32	COP-ISD GENERAL	2.95	Due	143.53
M.CODE: CAPIT SEV	15,200	MONT CO SHERIFF	11.57	COP-ISD SP ED	9.61	Intrst		
		MSU EXTENSION	2.89	COP-ISD EX SP ED	7.30	Total		
		ALBERT TWP OPER	7.55	F/A REAL,ALBERT FI	59.03			

PROP. ADDR: STEIL KRISTOPHER P & KAYLA H/W  
T29N R1E SEC 20 E 1/3 OF W 1/2 OF E 1/2 OF NE 1/4 LYING S OF 2765 AARONS RD  
CO RD 618 LEWISTON MI 49756

ALBERT TOWNSHIP  
Real & Personal Property  
Spec. Population: Ad Valorem+Special Acts

Parcel # Valuations Tax Heading Amount Tax Heading Amount --- Totals ---  
001-020-000-090-00 ----- 001-020-000-090-00 NO: 00603



CLASS: 401	PRE/MBT %	100	COUNTY ROADS	14.44	ALBERT ROADS	6.99	Tax	177.34
SCHOOL: 69030	TV	14,442	LIBRARY	8.66	ALBERT PARKS/CEM	7.22	W Admin	1.77
JOHANNESBURG-LE	AV	18,800	MCCOA	14.12	COP-ISD GENERAL	3.68	Due	179.11
M.CODE:	SEV	18,800	MONT CO SHERIFF	14.44	COP-ISD SP ED	11.99	Intrst	
			MSU EXTENSION	3.61	COP-ISD EX SP ED	9.11	Total	
			ALBERT TWP OPER	9.43	F/A REAL,ALBERT FI	73.65		

PROP. ADDR: 2975 AARONS RD SZOCINSKI SHAWN & MANDY H/W  
T29N R1E SEC 20 E 1/3 OF E 1/2 OF E 1/2 OF NE 1/4 LYING S OF 3045 AARPMS RD  
CO RD 618 LEWISTON MI 49756


001-020-000-100-00 ----- 001-020-000-100-00 NO: 00604



CLASS: 401	PRE/MBT %	0	COUNTY ROADS	40.12	ALBERT ROADS	19.44	Tax	492.79
SCHOOL: 69030	TV	40,124	LIBRARY	24.07	ALBERT PARKS/CEM	20.06	W Admin	4.92
JOHANNESBURG-LE	AV	71,000	MCCOA	39.24	COP-ISD GENERAL	10.24	Due	497.71
M.CODE:	SEV	71,000	MONT CO SHERIFF	40.12	COP-ISD SP ED	33.33	Intrst	
			MSU EXTENSION	10.03	COP-ISD EX SP ED	25.31	Total	
			ALBERT TWP OPER	26.20	F/A REAL,ALBERT FI	204.63		

PROP. ADDR: 2899 AARONS RD BANKS MONTY R & PRISZA TRACEY  
T29N R1E SEC 20 W 2/3 OF E 1/2 OF E 1/2 OF NE 1/4 LYING S OF 10495 MAXWELL ROAD  
CO RD 618 CARLETON MI 48117-9370

001-020-000-110-00 ----- 001-020-000-110-00 NO: 00605



CLASS: 401	PRE/MBT %	100	COUNTY ROADS	71.21	ALBERT ROADS	34.51	Tax	874.67
SCHOOL: 69030	TV	71,215	LIBRARY	42.72	ALBERT PARKS/CEM	35.60	W Admin	8.74
JOHANNESBURG-LE	AV	139,200	MCCOA	69.66	COP-ISD GENERAL	18.18	Due	883.41
M.CODE:	SEV	139,200	MONT CO SHERIFF	71.21	COP-ISD SP ED	59.17	Intrst	
			MSU EXTENSION	17.80	COP-ISD EX SP ED	44.92	Total	
			ALBERT TWP OPER	46.50	F/A REAL,ALBERT FI	363.19		

PROP. ADDR: 2700 AARONS RD HOLESINGER FARRAH M  
OWNER.....: HOLESINGER FARRAH M PO BOX 569  
T29N R1E SEC 20 PT OF NW¼ OF NE¼ LYING NORTH OF N LINE OF LEWISTON MI 49756  
CO RD 618

ALBERT TOWNSHIP  
Real & Personal Property  
Spec. Population: Ad Valorem+Special Acts

Parcel # Valuations Tax Heading Amount Tax Heading Amount --- Totals ---  
001-020-000-120-00 ----- 001-020-000-120-00 NO: 00606



CLASS	PRE/MBT %	Valuations	Tax Heading	Amount	Tax Heading	Amount		Totals
401	0		COUNTY ROADS	44.18	ALBERT ROADS	21.41	Tax	542.63
SCHOOL: 69030	TV	44,182	LIBRARY	26.50	ALBERT PARKS/CEM	22.09	W Admin	5.42
JOHANNESBURG-LE	AV	64,900	MCCOA	43.21	COP-ISD GENERAL	11.27	Due	548.05
M.CODE: COREL	SEV	64,900	MONT CO SHERIFF	44.18	COP-ISD SP ED	36.71	Intrst	
			MSU EXTENSION	11.04	COP-ISD EX SP ED	27.87	Total	
			ALBERT TWP OPER	28.85	F/A REAL,ALBERT FI	225.32		

PROP. ADDR: 3685 THORNAPPLE TR  
T29N R1E SEC 20 NE 1/4 OF SW 1/4 OF NE 1/4  
RAMSAY MARK & KELLY H/W  
19611 OSMUS ST  
LIVONIA MI 48152

001-020-000-130-00 ----- 001-020-000-130-00 NO: 00607



CLASS	PRE/MBT %	Valuations	Tax Heading	Amount	Tax Heading	Amount		Totals
401	100		COUNTY ROADS	71.20	ALBERT ROADS	34.50	Tax	874.57
SCHOOL: 69030	TV	71,208	LIBRARY	42.72	ALBERT PARKS/CEM	35.60	W Admin	8.74
JOHANNESBURG-LE	AV	108,300	MCCOA	69.65	COP-ISD GENERAL	18.17	Due	883.31
M.CODE:	SEV	108,300	MONT CO SHERIFF	71.20	COP-ISD SP ED	59.16	Intrst	
			MSU EXTENSION	17.80	COP-ISD EX SP ED	44.92	Total	
			ALBERT TWP OPER	46.49	F/A REAL,ALBERT FI	363.16		

PROP. ADDR: 3650 THORNAPPLE TR  
T29N R1E SEC 20 NW 1/4 OF SW 1/4 OF NE 1/4  
TIPTON JULI & TIMOTHY W/H  
3650 THORNAPPLE TRAIL  
LEWISTON MI 49756

001-020-000-140-00 ----- 001-020-000-140-00 NO: 00608



CLASS	PRE/MBT %	Valuations	Tax Heading	Amount	Tax Heading	Amount		Totals
401	0		COUNTY ROADS	27.44	ALBERT ROADS	13.29	Tax	337.04
SCHOOL: 69030	TV	27,445	LIBRARY	16.46	ALBERT PARKS/CEM	13.72	W Admin	3.37
JOHANNESBURG-LE	AV	39,700	MCCOA	26.84	COP-ISD GENERAL	7.00	Due	340.41
M.CODE:	SEV	39,700	MONT CO SHERIFF	27.44	COP-ISD SP ED	22.80	Intrst	
			MSU EXTENSION	6.86	COP-ISD EX SP ED	17.31	Total	
			ALBERT TWP OPER	17.92	F/A REAL,ALBERT FI	139.96		

PROP. ADDR: 3570 THORNAPPLE TR  
T29N R1E SEC 20 SW 1/4 OF SW 1/4 OF NE 1/4  
SUNDMAN SHERI L, LE  
HUNINGTON ANTHONY  
23323 BROOKDALE ST  
SAINT CLAIR SHORES MI 48082

ALBERT TOWNSHIP  
Real & Personal Property  
Spec. Population: Ad Valorem+Special Acts

Parcel # Valuations Tax Heading Amount Tax Heading Amount --- Totals ---  
001-020-000-150-00 ----- 001-020-000-150-00 NO: 00609



CLASS	PRE/MBT %	Tax Heading	Amount	Tax Heading	Amount		Totals
402	0	COUNTY ROADS	11.57	ALBERT ROADS	5.60	Tax	142.11
SCHOOL: 69030	TV	LIBRARY	6.94	ALBERT PARKS/CEM	5.78	W Admin	1.42
JOHANNESBURG-LE	AV	MCCOA	11.32	COP-ISD GENERAL	2.95	Due	143.53
M.CODE: SEV	15,200	MONT CO SHERIFF	11.57	COP-ISD SP ED	9.61	Intrst	
		MSU EXTENSION	2.89	COP-ISD EX SP ED	7.30	Total	
		ALBERT TWP OPER	7.55	F/A REAL,ALBERT FI	59.03		

PROP. ADDR: BROWN BRADLEY & BARBARA  
T29N R1E SEC 20 SE 1/4 OF SW 1/4 OF NE 1/4 EASMT OF RECORD 8360 GULLEY  
TAYLOR MI 48180

001-020-000-160-00 ----- 001-020-000-160-00 NO: 00610



CLASS	PRE/MBT %	Tax Heading	Amount	Tax Heading	Amount		Totals
401	100	COUNTY ROADS	62.68	ALBERT ROADS	30.37	Tax	769.90
SCHOOL: 69030	TV	LIBRARY	37.61	ALBERT PARKS/CEM	31.34	W Admin	7.69
JOHANNESBURG-LE	AV	MCCOA	61.31	COP-ISD GENERAL	16.00	Due	777.59
M.CODE: COREL	SEV	MONT CO SHERIFF	62.68	COP-ISD SP ED	52.08	Intrst	
		MSU EXTENSION	15.67	COP-ISD EX SP ED	39.54	Total	
		ALBERT TWP OPER	40.93	F/A REAL,ALBERT FI	319.69		

PROP. ADDR: 4101 KIRKLAND DR WEEMAN FRANK M & CHERYL A  
OWNER.....: WEEMAN FRANK M & CHERYL A PO BOX 736  
T29N R1E SEC 20 THE N 1/2 OF OF N 1/2 OF NE 1/4 OF NW 1/4 ESMT LEWISTON MI 49756  
OF REC PARCEL 10

001-020-000-160-01 ----- 001-020-000-160-01 NO: 00611



CLASS	PRE/MBT %	Tax Heading	Amount	Tax Heading	Amount		Totals
402	0	COUNTY ROADS	7.81	ALBERT ROADS	3.78	Tax	95.96
SCHOOL: 69030	TV	LIBRARY	4.69	ALBERT PARKS/CEM	3.90	W Admin	0.95
JOHANNESBURG-LE	AV	MCCOA	7.64	COP-ISD GENERAL	1.99	Due	96.91
M.CODE: SEV	15,300	MONT CO SHERIFF	7.81	COP-ISD SP ED	6.49	Intrst	
		MSU EXTENSION	1.95	COP-ISD EX SP ED	4.93	Total	
		ALBERT TWP OPER	5.10	F/A REAL,ALBERT FI	39.87		

PROP. ADDR: BIERMANN THOMAS & DENNIS &  
T29N R1E SEC 20 S 1/2 OF N 1/2 OF NE 1/4 OF NW 1/4 ESMT OF REC KOZIKOWSKI JULIE & BIERMANN BERNRAR  
PARCEL # 9 40374 CAPITOL  
STERLING HEIGHTS MI 48313

ALBERT TOWNSHIP  
Real & Personal Property  
Spec. Population: Ad Valorem+Special Acts

Parcel # Valuations Tax Heading Amount Tax Heading Amount --- Totals ---  
001-020-000-160-02 ----- 001-020-000-160-02 NO: 00612



CLASS	PRE/MBT %	Tax Heading	Amount	Tax Heading	Amount		Totals
402	0	COUNTY ROADS	7.69	ALBERT ROADS	3.72	Tax	94.46
SCHOOL: 69030	TV 7,697	LIBRARY	4.61	ALBERT PARKS/CEM	3.84	W Admin	0.94
JOHANNESBURG-LE AV	15,600	MCCOA	7.52	COP-ISD GENERAL	1.96	Due	95.40
M.CODE: SEV	15,600	MONT CO SHERIFF	7.69	COP-ISD SP ED	6.39	Intrst	
		MSU EXTENSION	1.92	COP-ISD EX SP ED	4.85	Total	
		ALBERT TWP OPER	5.02	F/A REAL,ALBERT FI	39.25		

PROP. ADDR: BIERMANN THOMAS & DENNIS &  
T29N R1E SEC 20 N 1/2 OF S 1/2 OF NE 1/4 OF NW 1/4 ESMT OF REC KOZIKOWSKI JULIE & BIERMANN BERNRAR  
PAR # 8 40374 CAPITOL  
STERLING HEIGHTS MI 48313

001-020-000-160-03 ----- 001-020-000-160-03 NO: 00613



CLASS	PRE/MBT %	Tax Heading	Amount	Tax Heading	Amount		Totals
402	0	COUNTY ROADS	7.81	ALBERT ROADS	3.78	Tax	95.96
SCHOOL: 69030	TV 7,819	LIBRARY	4.69	ALBERT PARKS/CEM	3.90	W Admin	0.95
JOHANNESBURG-LE AV	15,300	MCCOA	7.64	COP-ISD GENERAL	1.99	Due	96.91
M.CODE: SEV	15,300	MONT CO SHERIFF	7.81	COP-ISD SP ED	6.49	Intrst	
		MSU EXTENSION	1.95	COP-ISD EX SP ED	4.93	Total	
		ALBERT TWP OPER	5.10	F/A REAL,ALBERT FI	39.87		

PROP. ADDR: BIERMANN THOMAS & DENNIS &  
T29N R1E SEC 20 S 1/2 OF OF S 1/2 OF NE 1/4 OF NW 1/4 ESMTS OF KOZIKOWSKI JULIE & BIERMANN BERNRAR  
RECORD PAR # 7 40374 CAPITOL  
STERLING HEIGHTS MI 48313

001-020-000-180-00 ----- 001-020-000-180-00 NO: 00614



CLASS	PRE/MBT %	Tax Heading	Amount	Tax Heading	Amount		Totals
402	0	COUNTY ROADS	48.06	ALBERT ROADS	23.29	Tax	590.37
SCHOOL: 69030	TV 48,069	LIBRARY	28.84	ALBERT PARKS/CEM	24.03	W Admin	5.90
JOHANNESBURG-LE AV	59,000	MCCOA	47.02	COP-ISD GENERAL	12.27	Due	596.27
M.CODE: SEV	59,000	MONT CO SHERIFF	48.06	COP-ISD SP ED	39.94	Intrst	
		MSU EXTENSION	12.01	COP-ISD EX SP ED	30.32	Total	
		ALBERT TWP OPER	31.38	F/A REAL,ALBERT FI	245.15		

PROP. ADDR: RINKE EDWARD & JILL  
T29N R1E SEC 20 W 1/2 OF NW 1/4 178 QUEENS CROSSING  
DAYTON OH 45458



ALBERT TOWNSHIP  
Real & Personal Property  
Spec. Population: Ad Valorem+Special Acts

Parcel # Valuations Tax Heading Amount Tax Heading Amount --- Totals ---  
001-020-000-190-00 ----- 001-020-000-190-00 NO: 00615



CLASS	PRE/MBT %	Valuations	Tax Heading	Amount	Tax Heading	Amount		Totals
402	0		COUNTY ROADS	17.89	ALBERT ROADS	8.66	Tax	219.68
SCHOOL: 69030	TV	17,890	LIBRARY	10.73	ALBERT PARKS/CEM	8.94	W Admin	2.19
JOHANNESBURG-LE	AV	40,000	MCCOA	17.49	COP-ISD GENERAL	4.56	Due	221.87
M.CODE: SEV		40,000	MONT CO SHERIFF	17.89	COP-ISD SP ED	14.86	Intrst	
			MSU EXTENSION	4.47	COP-ISD EX SP ED	11.28	Total	
			ALBERT TWP OPER	11.68	F/A REAL,ALBERT FI	91.23		

PROP. ADDR: T29N R1E SEC 20 SE 1/4 OF NW 1/4  
PAUL MICHAEL J &  
BEAUREGARD LARRY TRUST  
2571 S CO RD 489  
LEWISTON MI 49756

001-020-000-200-00 ----- 001-020-000-200-00 NO: 00616



CLASS	PRE/MBT %	Valuations	Tax Heading	Amount	Tax Heading	Amount		Totals
401	0		COUNTY ROADS	10.60	ALBERT ROADS	5.13	Tax	130.22
SCHOOL: 69030	TV	10,606	LIBRARY	6.36	ALBERT PARKS/CEM	5.30	W Admin	1.30
JOHANNESBURG-LE	AV	31,000	MCCOA	10.37	COP-ISD GENERAL	2.70	Due	131.52
M.CODE: SEV		31,000	MONT CO SHERIFF	10.60	COP-ISD SP ED	8.81	Intrst	
			MSU EXTENSION	2.65	COP-ISD EX SP ED	6.69	Total	
			ALBERT TWP OPER	6.92	F/A REAL,ALBERT FI	54.09		

PROP. ADDR: 2450 CO RD 612  
T29 N R1E SEC 20 THE E 1/2 OF THE NE 1/4 OF THE SW 1/4  
PAUL MICHAEL J &  
BEAUREGARD LARRY TRUST  
2571 S CO RD 489  
LEWISTON MI 49756

001-020-000-200-01 ----- 001-020-000-200-01 NO: 00617



CLASS	PRE/MBT %	Valuations	Tax Heading	Amount	Tax Heading	Amount		Totals
402	0		COUNTY ROADS	16.86	ALBERT ROADS	8.17	Tax	207.13
SCHOOL: 69030	TV	16,868	LIBRARY	10.12	ALBERT PARKS/CEM	8.43	W Admin	2.07
JOHANNESBURG-LE	AV	22,200	MCCOA	16.50	COP-ISD GENERAL	4.30	Due	209.20
M.CODE: SEV		22,200	MONT CO SHERIFF	16.86	COP-ISD SP ED	14.01	Intrst	
			MSU EXTENSION	4.21	COP-ISD EX SP ED	10.64	Total	
			ALBERT TWP OPER	11.01	F/A REAL,ALBERT FI	86.02		

PROP. ADDR: T29N R1E SEC 20 W 1/2 OF THE NE 1/4 OF THE SW 1/4 LESS COM AT SW COR THEREOF AND RUNNING E 20 RDS TH N 16 RDS TH W 20 RDS TH S 16 RDS TO POB  
PAUL MICHAEL J &  
BEAUREGARD LARRY TRUST  
2571 S CO RD 489  
LEWISTON MI 49756

ALBERT TOWNSHIP  
Real & Personal Property  
Spec. Population: Ad Valorem+Special Acts

Parcel # Valuations Tax Heading Amount Tax Heading Amount --- Totals ---  
001-020-000-210-00 ----- 001-020-000-210-00 NO: 00618



CLASS	PRE/MBT %	Tax Heading	Amount	Tax Heading	Amount		Totals
401	0	COUNTY ROADS	26.85	ALBERT ROADS	13.01	Tax	329.79
SCHOOL: 69030	TV 26,854	LIBRARY	16.11	ALBERT PARKS/CEM	13.42	W Admin	3.29
JOHANNESBURG-LE AV	51,000	MCCOA	26.26	COP-ISD GENERAL	6.85	Due	333.08
M.CODE: SEV	51,000	MONT CO SHERIFF	26.85	COP-ISD SP ED	22.31	Intrst	
		MSU EXTENSION	6.71	COP-ISD EX SP ED	16.94	Total	
		ALBERT TWP OPER	17.53	F/A REAL,ALBERT FI	136.95		

PROP. ADDR: 2276 CO RD 612 PAUL MICHAEL J &  
T29N R1E SEC 20 COM AT SW COR OF NE 1/4 OF SW 1/4 TH E 20 RDS, BEAUREGARD LARRY TRUST  
N 16 RDS, W 20 RDS, S 16 RDS TO POB 2571 S CO RD 489  
LEWISTON MI 49756

001-020-000-220-00 ----- 001-020-000-220-00 NO: 00619



CLASS	PRE/MBT %	Tax Heading	Amount	Tax Heading	Amount		Totals
401	100	COUNTY ROADS	115.01	ALBERT ROADS	55.73	Tax	1,412.69
SCHOOL: 69030	TV 115,019	LIBRARY	69.01	ALBERT PARKS/CEM	57.50	W Admin	14.12
JOHANNESBURG-LE AV	182,300	MCCOA	112.51	COP-ISD GENERAL	29.36	Due	1,426.81
M.CODE: SEV	182,300	MONT CO SHERIFF	115.01	COP-ISD SP ED	95.56	Intrst	
		MSU EXTENSION	28.75	COP-ISD EX SP ED	72.56	Total	
		ALBERT TWP OPER	75.10	F/A REAL,ALBERT FI	586.59		

PROP. ADDR: 2491 CO RD 612 DISLER SHARON A &  
T29N R1E SEC 20 BEG AT NE COR OF SE 1/4 OF SW 1/4 TH W 100 FT NELSON DENNIS TIC  
TH S TO SHORE WEST TWIN LAKE TH E 100 FT TH N TO POB 2491 CO RD 612 BOX 69  
LEWISTON MI 49756

001-020-000-230-00 ----- 001-020-000-230-00 NO: 00620



CLASS	PRE/MBT %	Tax Heading	Amount	Tax Heading	Amount		Totals
401	0	COUNTY ROADS	43.42	ALBERT ROADS	21.04	Tax	533.33
SCHOOL: 69030	TV 43,426	LIBRARY	26.05	ALBERT PARKS/CEM	21.71	W Admin	5.33
JOHANNESBURG-LE AV	79,000	MCCOA	42.47	COP-ISD GENERAL	11.08	Due	538.66
M.CODE: SEV	79,000	MONT CO SHERIFF	43.42	COP-ISD SP ED	36.08	Intrst	
		MSU EXTENSION	10.85	COP-ISD EX SP ED	27.39	Total	
		ALBERT TWP OPER	28.35	F/A REAL,ALBERT FI	221.47		

PROP. ADDR: 2475 CO RD 612 NELSON DENNIS ET AL  
T29N R1E SEC 20 BEG 100 FT W OF NE COR OF SE 1/4 OF SW 1/4 TH 13815 DUCHARME DR  
W 50 FT S TO LAKE SHORE 657 FT E 50 FT N 657 FT TO POB DEWITT MI 48820

ALBERT TOWNSHIP  
Real & Personal Property  
Spec. Population: Ad Valorem+Special Acts

Parcel # Valuations Tax Heading Amount Tax Heading Amount --- Totals ---  
001-020-000-240-00 ----- 001-020-000-240-00 NO: 00621



CLASS: 401	PRE/MBT %	0	COUNTY ROADS	132.57	ALBERT ROADS	64.24	Tax	1,628.34
SCHOOL: 69030	TV	132,573	LIBRARY	79.54	ALBERT PARKS/CEM	66.28	W Admin	16.28
JOHANNESBURG-LE	AV	181,500	MCCOA	129.68	COP-ISD GENERAL	33.84	Due	1,644.62
M.CODE:	SEV	181,500	MONT CO SHERIFF	132.57	COP-ISD SP ED	110.15	Intrst	
			MSU EXTENSION	33.14	COP-ISD EX SP ED	83.64	Total	
			ALBERT TWP OPER	86.57	F/A REAL,ALBERT FI	676.12		

PROP. ADDR: 2461 CO RD 612 HUBER ARTHUR  
T29N R1E SEC 20 BEG 150 FT W OF NE COR OF SE 1/4 OF SW 1/4 AS 4198 DORAL CT  
POB TH W 100 FT TH S TO SHORE OF WEST TWIN LAKE TH E 100 FT TH HOWELL MI 48843  
N TO POB

001-020-000-250-00 ----- 001-020-000-250-00 NO: 00622



CLASS: 401	PRE/MBT %	100	COUNTY ROADS	89.38	ALBERT ROADS	43.31	Tax	1,097.81
SCHOOL: 69030	TV	89,381	LIBRARY	53.62	ALBERT PARKS/CEM	44.69	W Admin	10.97
JOHANNESBURG-LE	AV	178,200	MCCOA	87.43	COP-ISD GENERAL	22.81	Due	1,108.78
M.CODE:	SEV	178,200	MONT CO SHERIFF	89.38	COP-ISD SP ED	74.26	Intrst	
			MSU EXTENSION	22.34	COP-ISD EX SP ED	56.39	Total	
			ALBERT TWP OPER	58.36	F/A REAL,ALBERT FI	455.84		

PROP. ADDR: 2443 CO RD 612 RENALDI PAUL M  
OWNER.....: RENALDI PAUL M  
T29N R1E SEC 20 BEG AT A PT 33 FT S & 250 FT W OF NE COR OF LEWISTON MI 49756  
SE-SW AS POB TH W 110 FT S TO SHORE OR WATER LINE OF WEST TWIN  
LAKE TH SELY ALONG WATERS EDGE OF SAID LAKE TO A PT DUE S OF  
POB, TH N AND PAR WITH 1/4 LINE TO POB

001-020-000-260-00 ----- 001-020-000-260-00 NO: 00623



CLASS: 401	PRE/MBT %	100	COUNTY ROADS	123.55	ALBERT ROADS	59.87	Tax	1,517.54
SCHOOL: 69030	TV	123,553	LIBRARY	74.13	ALBERT PARKS/CEM	61.77	W Admin	15.17
JOHANNESBURG-LE	AV	226,700	MCCOA	120.85	COP-ISD GENERAL	31.54	Due	1,532.71
M.CODE:	SEV	226,700	MONT CO SHERIFF	123.55	COP-ISD SP ED	102.66	Intrst	
			MSU EXTENSION	30.88	COP-ISD EX SP ED	77.94	Total	
			ALBERT TWP OPER	80.68	F/A REAL,ALBERT FI	630.12		

PROP. ADDR: 2425 CO RD 612 WESSELS SCOTT G & MELINDA TRUST  
T29N R1E SEC 20 BEG 33 FT S & 360 FT W OF NE COR OF SE 1/4 OF 4002 NORTHEAST MINERS CT  
SW 1/4 AS POB TH W 90 FT TH S TO SHR OR WATERS EDGE OF W TWIN BENTONVILLE AR 72712  
LAKE TH SELY ALG WATERS EDGE TO A POINT DUE S OF POB TH N AND  
PARALLEL TO 1/4 LN TO POB PART OF SE 1/4 OF SW 1/4

ALBERT TOWNSHIP  
Real & Personal Property  
Spec. Population: Ad Valorem+Special Acts

Parcel # Valuations Tax Heading Amount Tax Heading Amount --- Totals ---  
001-020-000-270-00 ----- 001-020-000-270-00 NO: 00624



CLASS	PRE/MBT %	Tax Heading	Amount	Tax Heading	Amount		Totals
401	0	COUNTY ROADS	108.70	ALBERT ROADS	52.67	Tax	1,335.17
SCHOOL: 69030	TV	LIBRARY	65.22	ALBERT PARKS/CEM	54.35	W Admin	13.35
JOHANNESBURG-LE	AV	MCCOA	106.33	COP-ISD GENERAL	27.75	Due	1,348.52
M.CODE: SEV	197,400	MONT CO SHERIFF	108.70	COP-ISD SP ED	90.32	Intrst	
		MSU EXTENSION	27.17	COP-ISD EX SP ED	68.58	Total	
		ALBERT TWP OPER	70.98	F/A REAL,ALBERT FI	554.40		

PROP. ADDR: 2407 CO RD 612 LAPERRIERE SANDRA J & JEFFREY  
T29N R1E SEC 20 BEG 800 FT E OF NW COR OF SE 1/4 OF SW 1/4 AS 46348 SWIRLING LEAVES LN  
POB TH E 77.6 FT S TO LAKE SHORE W APPROX 88 FT N TO POB GOVT MACOMB MI 48044  
LOT 4

001-020-000-280-00 ----- 001-020-000-280-00 NO: 00625



CLASS	PRE/MBT %	Tax Heading	Amount	Tax Heading	Amount		Totals
402	0	COUNTY ROADS	31.75	ALBERT ROADS	15.38	Tax	389.99
SCHOOL: 69030	TV	LIBRARY	19.05	ALBERT PARKS/CEM	15.87	W Admin	3.89
JOHANNESBURG-LE	AV	MCCOA	31.06	COP-ISD GENERAL	8.10	Due	393.88
M.CODE: SEV	55,000	MONT CO SHERIFF	31.75	COP-ISD SP ED	26.38	Intrst	
		MSU EXTENSION	7.93	COP-ISD EX SP ED	20.03	Total	
		ALBERT TWP OPER	20.73	F/A REAL,ALBERT FI	161.96		

PROP. ADDR: LAPERRIERE SANDRA J & JEFFREY  
T29N R1E SEC 20 BEG 750 FT E OF NW COR OF SE 1/4 OF SW 1/4 AS 46348 SWIRLING LEAVES LN  
POB TH E 50 FT S TO SHORE OF LAKE W 50 FT N TO POB MACOMB MI 48044

001-020-000-290-00 ----- 001-020-000-290-00 NO: 00626



CLASS	PRE/MBT %	Tax Heading	Amount	Tax Heading	Amount		Totals
401	0	COUNTY ROADS	147.68	ALBERT ROADS	71.56	Tax	1,813.91
SCHOOL: 69030	TV	LIBRARY	88.60	ALBERT PARKS/CEM	73.84	W Admin	18.13
JOHANNESBURG-LE	AV	MCCOA	144.46	COP-ISD GENERAL	37.70	Due	1,832.04
M.CODE: COREL	SEV	MONT CO SHERIFF	147.68	COP-ISD SP ED	122.70	Intrst	
		MSU EXTENSION	36.92	COP-ISD EX SP ED	93.17	Total	
		ALBERT TWP OPER	96.43	F/A REAL,ALBERT FI	753.17		

PROP. ADDR: 2379 CO RD 612 LAPERRIERE JERFFREY H & SANDRA J &  
T29N R1E SEC 20 BEG 650 FT E OF NW COR OF SE 1/4 OF SW 1/4 AS 46348 SWILIRING LEAVES LN  
POB TH E 100 FT S TO SHORE OF LAKE W 100 FT N TO POB MACOMB MI 48044

ALBERT TOWNSHIP  
Real & Personal Property  
Spec. Population: Ad Valorem+Special Acts

Parcel # Valuations Tax Heading Amount Tax Heading Amount --- Totals ---  
001-020-000-300-00 ----- 001-020-000-300-00 NO: 00627



CLASS: 401	PRE/MBT %	0	COUNTY ROADS	139.13	ALBERT ROADS	67.42	Tax	1,708.93
SCHOOL: 69030	TV	139,135	LIBRARY	83.48	ALBERT PARKS/CEM	69.56	W Admin	17.08
JOHANNESBURG-LE	AV	204,000	MCCOA	136.10	COP-ISD GENERAL	35.52	Due	1,726.01
M.CODE: SEV		204,000	MONT CO SHERIFF	139.13	COP-ISD SP ED	115.60	Intrst	
			MSU EXTENSION	34.78	COP-ISD EX SP ED	87.78	Total	
			ALBERT TWP OPER	90.85	F/A REAL,ALBERT FI	709.58		

PROP. ADDR: 2363 CO RD 612 STODDARD SCOTT & CATHERINE  
T29N R1E SEC 20 BEG 550 FT E OF NW COR OF SE 1/4 OF SW 1/4 AS 9525 NOTTINGHAM DR  
POB TH E 100 FT TH SLRY TO LAKE SHORE TH W 100 FT TH NRLY TO TRAVERSE CITY MI 49684  
POB PT OF SE 1/4 OF SW 1/4

001-020-000-310-00 ----- 001-020-000-310-00 NO: 00628



CLASS: 401	PRE/MBT %	100	COUNTY ROADS	223.70	ALBERT ROADS	108.40	Tax	2,747.66
SCHOOL: 69030	TV	223,700	LIBRARY	134.22	ALBERT PARKS/CEM	111.85	W Admin	27.47
JOHANNESBURG-LE	AV	223,700	MCCOA	218.82	COP-ISD GENERAL	57.11	Due	2,775.13
M.CODE: LERET	SEV	223,700	MONT CO SHERIFF	223.70	COP-ISD SP ED	185.87	Intrst	
			MSU EXTENSION	55.92	COP-ISD EX SP ED	141.13	Total	
			ALBERT TWP OPER	146.07	F/A REAL,ALBERT FI	1,140.87		

PROP. ADDR: 2343 CO RD 612 AMEY CLIFFORD & TERRI H/W  
T29N R1E SEC 20 BEG AT NW COR OF SE 1/4 OF SW 1/2 TH E 450 FT 2343 CO RD 612  
TO POB TH ELY 100 FT S TO LAKE SHORE WLY ALONG SHORE 100 FT TH LEWISTON MI 49756  
N & PAR TO W LINE TO POB

001-020-000-320-00 ----- 001-020-000-320-00 NO: 00629



CLASS: 401	PRE/MBT %	0	COUNTY ROADS	166.15	ALBERT ROADS	80.51	Tax	2,040.81
SCHOOL: 69030	TV	166,157	LIBRARY	99.69	ALBERT PARKS/CEM	83.07	W Admin	20.40
JOHANNESBURG-LE	AV	261,800	MCCOA	162.53	COP-ISD GENERAL	42.41	Due	2,061.21
M.CODE: COREL	SEV	261,800	MONT CO SHERIFF	166.15	COP-ISD SP ED	138.05	Intrst	
			MSU EXTENSION	41.53	COP-ISD EX SP ED	104.82	Total	
			ALBERT TWP OPER	108.50	F/A REAL,ALBERT FI	847.40		

PROP. ADDR: 2327 CO RD 612 MIKEL KIRSTIN L & STEPHEN J TRUST  
T29N R1E SEC 20 BEG NW COR OF SE 1/4 OF SW 1/4 TH E 350 FT TO 9351 LAKE BLUFF DR  
POB TH E 100 FT S TO SHORE OF LAKE WLY 100 FT N & PAR TO W CLARKSTON MI 48348  
LINE TO POB

ALBERT TOWNSHIP  
Real & Personal Property  
Spec. Population: Ad Valorem+Special Acts

Parcel # Valuations Tax Heading Amount Tax Heading Amount --- Totals ---  
001-020-000-330-00 ----- 001-020-000-330-00 NO: 00630



CLASS: 401	PRE/MBT %	0	COUNTY ROADS	48.75	ALBERT ROADS	23.62	Tax	598.81
SCHOOL: 69030	TV	48,758	LIBRARY	29.25	ALBERT PARKS/CEM	24.37	W Admin	5.98
JOHANNESBURG-LE	AV	138,100	MCCOA	47.69	COP-ISD GENERAL	12.44	Due	604.79
M.CODE: SEV		138,100	MONT CO SHERIFF	48.75	COP-ISD SP ED	40.51	Intrst	
			MSU EXTENSION	12.18	COP-ISD EX SP ED	30.76	Total	
			ALBERT TWP OPER	31.83	F/A REAL,ALBERT FI	248.66		

PROP. ADDR: 2307 CO RD 612 MIKEL KIRSTIN & STEPHEN J TRUST  
T29N R1E SEC 20 BEG NW COR OF SE¼ OF SW¼ TH E 250 FT TO 9351 LAKE BLUFF DR  
POB TH ELY 100 FT TH S 495' TO LAKE SHORE TH WLY 100 FT TH CLARKSTON MI 48348  
N 462' TO POB

001-020-000-340-00 ----- 001-020-000-340-00 NO: 00631



CLASS: 401	PRE/MBT %	0	COUNTY ROADS	83.20	ALBERT ROADS	40.32	Tax	1,021.96
SCHOOL: 69030	TV	83,204	LIBRARY	49.92	ALBERT PARKS/CEM	41.60	W Admin	10.21
JOHANNESBURG-LE	AV	174,200	MCCOA	81.39	COP-ISD GENERAL	21.24	Due	1,032.17
M.CODE: SEV		174,200	MONT CO SHERIFF	83.20	COP-ISD SP ED	69.13	Intrst	
			MSU EXTENSION	20.80	COP-ISD EX SP ED	52.49	Total	
			ALBERT TWP OPER	54.33	F/A REAL,ALBERT FI	424.34		

PROP. ADDR: 2291 CO RD 612 G & D PROPERTIES LLC  
T29N R1E SEC 20 BEG AT NW COR OF SE 1/4 OF SW 1/4 TH E 150 FT 58075 NORTH AVE  
TO POB TH E 100 FT TH S 462' TO LAKE SHORE, W 100 FT TH N RAY MI 48096  
429' TO POB

001-020-000-350-00 ----- 001-020-000-350-00 NO: 00632



CLASS: 401	PRE/MBT %	0	COUNTY ROADS	53.71	ALBERT ROADS	26.03	Tax	659.71
SCHOOL: 69030	TV	53,715	LIBRARY	32.22	ALBERT PARKS/CEM	26.85	W Admin	6.59
JOHANNESBURG-LE	AV	100,700	MCCOA	52.54	COP-ISD GENERAL	13.71	Due	666.30
M.CODE: COREL	SEV	100,700	MONT CO SHERIFF	53.71	COP-ISD SP ED	44.63	Intrst	
			MSU EXTENSION	13.42	COP-ISD EX SP ED	33.88	Total	
			ALBERT TWP OPER	35.07	F/A REAL,ALBERT FI	273.94		

PROP. ADDR: 2265 CO RD 612 CONLEY RONALD & JOANNE  
T29N R1E SEC 20 COMM AT A POINT 50 FT E OF NW COR OF SE 1/4 OF 2284 HARVARD  
SW 1/4, TH E ON 1/8 LINE 50 FT, TH S PARALLEL TO 1/4 LINE TO BERKLEY MI 48072  
LAKE SHORE, TH WLY ALG LAKE 50 FT MORE OR LESS TO POINT SOUTH  
OF POB. TH N PARALLEL TO 1/8 LINE TO POB. PART OF GOVT LOT 3

ALBERT TOWNSHIP  
Real & Personal Property  
Spec. Population: Ad Valorem+Special Acts

Parcel # Valuations Tax Heading Amount Tax Heading Amount --- Totals ---  
001-020-000-360-00 ----- 001-020-000-360-00 NO: 00633



CLASS: 401	PRE/MBT %	0	COUNTY ROADS	64.45	ALBERT ROADS	31.23	Tax	791.67
SCHOOL: 69030	TV	64,459	LIBRARY	38.67	ALBERT PARKS/CEM	32.22	W Admin	7.91
JOHANNESBURG-LE	AV	119,800	MCCOA	63.05	COP-ISD GENERAL	16.45	Due	799.58
M.CODE:	SEV	119,800	MONT CO SHERIFF	64.45	COP-ISD SP ED	53.55	Intrst	
			MSU EXTENSION	16.11	COP-ISD EX SP ED	40.66	Total	
			ALBERT TWP OPER	42.09	F/A REAL,ALBERT FI	328.74		

PROP. ADDR: 2271 CO RD 612 HARTLEY VANCE E JR & MARGARET  
T29N R1E SEC 20 COMM AT A POINT 100 FT E OF NW COR OF SE 1/4 32745 HUTTON RD  
OF SW 1/4, TH E ON 1/8 LINE 50 FT, TH S 429' TO LK SHR, TH CHESTERFIELD MI 48047  
WLY ALG LK SHR 50' M/L , TH N'LY 396' TO POB.

001-020-000-370-00 ----- 001-020-000-370-00 NO: 00634



CLASS: 401	PRE/MBT %	100	COUNTY ROADS	135.91	ALBERT ROADS	65.86	Tax	1,669.36
SCHOOL: 69030	TV	135,914	LIBRARY	81.54	ALBERT PARKS/CEM	67.95	W Admin	16.69
JOHANNESBURG-LE	AV	208,400	MCCOA	132.95	COP-ISD GENERAL	34.69	Due	1,686.05
M.CODE:	SEV	208,400	MONT CO SHERIFF	135.91	COP-ISD SP ED	112.93	Intrst	
			MSU EXTENSION	33.97	COP-ISD EX SP ED	85.74	Total	
			ALBERT TWP OPER	88.75	F/A REAL,ALBERT FI	693.16		

PROP. ADDR: 2255 CO RD 612 COLLINS TERESA A L/E &  
T29N R1E SEC 20 COM AT NW COR OF SE 1/4 OF SW 1/4 TH S TO LAKE 2255 CO RD 612  
TH E ALONG LAKE APPROX 50 FT TH N TO A PT E OF BEG TH W 50 FT LEWISTON MI 49756  
TO POB ASSESSMENT INCLUDES LOT 14 OF N SHORE SUB

001-020-000-380-01 ----- 001-020-000-380-01 NO: 00635



CLASS: 401	PRE/MBT %	0	COUNTY ROADS	12.39	ALBERT ROADS	6.00	Tax	152.15
SCHOOL: 69030	TV	12,392	LIBRARY	7.43	ALBERT PARKS/CEM	6.19	W Admin	1.52
JOHANNESBURG-LE	AV	22,300	MCCOA	12.12	COP-ISD GENERAL	3.16	Due	153.67
M.CODE:	SEV	22,300	MONT CO SHERIFF	12.39	COP-ISD SP ED	10.29	Intrst	
			MSU EXTENSION	3.09	COP-ISD EX SP ED	7.81	Total	
			ALBERT TWP OPER	8.09	F/A REAL,ALBERT FI	63.19		

PROP. ADDR: 2246 CO RD 612 RINKE FAMILY TRUST  
T29N R1E SEC 20 COM AT SE COR OF NW 1/4 OF SW 1/4 TH N 88DEG P O BOX 1113  
58MIN 30SEC W 208 FT ALG C/L OF CO RD 612 & 1/8 LINE TH N LEWISTON MI 49756  
02DEG 26MIN 06SEC E 208 FT TO POB TH CONTINUING N 02DEG 26MIN  
06SEC E 210 FT TH S 88DEG 58MIN 30SEC E 208 FT TO N&S 1/8 LINE  
TH S 02DEG 26MIN 06SEC W 210 FT ALG 1/8 LNE TH N 88DEG 58MIN  
30SEC W 208 FT PART OF NW 1/4 OF SW 1/4

ALBERT TOWNSHIP  
Real & Personal Property  
Spec. Population: Ad Valorem+Special Acts

Parcel # Valuations Tax Heading Amount Tax Heading Amount --- Totals ---  
001-020-000-380-03 ----- 001-020-000-380-03 NO: 00636



CLASS	PRE/MBT %	Valuations	Tax Heading	Amount	Tax Heading	Amount		Totals
401		100	COUNTY ROADS	26.07	ALBERT ROADS	12.63	Tax	320.22
SCHOOL: 69030	TV	26,078	LIBRARY	15.64	ALBERT PARKS/CEM	13.03	W Admin	3.20
JOHANNESBURG-LE	AV	46,700	MCCOA	25.50	COP-ISD GENERAL	6.65	Due	323.42
M.CODE: CAPIT	SEV	46,700	MONT CO SHERIFF	26.07	COP-ISD SP ED	21.66	Intrst	
			MSU EXTENSION	6.51	COP-ISD EX SP ED	16.45	Total	
			ALBERT TWP OPER	17.02	F/A REAL,ALBERT FI	132.99		

PROP. ADDR: 2158 CO RD 612 DALY STUART D & LINDA A  
T29N R1E SEC 20 COM 565 FT E OF SW COR OF NW¼ OF SW¼ TH E 2156 CO RD 612  
100 FT TH N 300 FT TH W 100 FT TH S 300 FT TO POB LEWISTON MI 49756

001-020-000-380-05 ----- 001-020-000-380-05 NO: 00637



CLASS	PRE/MBT %	Valuations	Tax Heading	Amount	Tax Heading	Amount		Totals
401		0	COUNTY ROADS	56.03	ALBERT ROADS	27.15	Tax	688.23
SCHOOL: 69030	TV	56,036	LIBRARY	33.62	ALBERT PARKS/CEM	28.01	W Admin	6.88
JOHANNESBURG-LE	AV	74,900	MCCOA	54.81	COP-ISD GENERAL	14.30	Due	695.11
M.CODE:	SEV	74,900	MONT CO SHERIFF	56.03	COP-ISD SP ED	46.56	Intrst	
			MSU EXTENSION	14.00	COP-ISD EX SP ED	35.35	Total	
			ALBERT TWP OPER	36.59	F/A REAL,ALBERT FI	285.78		

PROP. ADDR: 2156 CO RD 612 RINKE EDWARD & JILL  
T29N R1E SEC 20 COMM AT W 1/4 COR, TH N80D 2' 30" E 560.03 TO 178 QUEENS CROSSING  
POB, TH CONT N80D 2' 30" E 761.69', TH S 0D 0" 9" E 924.21', DAYTON OH 45458  
TH S 88D 31' 52" W 208.01', S 0D 5' 31" W 417.9' TO CL OF CTY  
RD 612, TH S 88D 35' 30" W 438.81' ALG CL OF CTY RD, TH N 0D  
36' 37" W 300.13', TH S 88D 35' 30" W 100', TH N 0D 36' 37" W  
1048.51' TO POB. 20.62A M/L 1998 COMB W/ PARCEL 020-380-02 &  
020-460-01

001-020-000-410-01 ----- 001-020-000-410-01 NO: 00638



CLASS	PRE/MBT %	Valuations	Tax Heading	Amount	Tax Heading	Amount		Totals
401		0	COUNTY ROADS	26.50	ALBERT ROADS	12.84	Tax	325.54
SCHOOL: 69030	TV	26,509	LIBRARY	15.90	ALBERT PARKS/CEM	13.25	W Admin	3.25
JOHANNESBURG-LE	AV	39,600	MCCOA	25.93	COP-ISD GENERAL	6.76	Due	328.79
M.CODE:	SEV	39,600	MONT CO SHERIFF	26.50	COP-ISD SP ED	22.02	Intrst	
			MSU EXTENSION	6.62	COP-ISD EX SP ED	16.72	Total	
			ALBERT TWP OPER	17.31	F/A REAL,ALBERT FI	135.19		

PROP. ADDR: 2050 COUNTY ROAD 612 GREENE MICHAEL R & ROCHELLE M H/W  
T29N R1E SEC 20 BEG 254 FT E OF SW COR OF NW 1/4 OF SW 1/4 AS 158 SW CEDARWOOD GLEN  
POB TH N 300 FT, E 106 FT, S 300 FT, W 106 FT TO POB LAKE CITY FL 32025



ALBERT TOWNSHIP  
Real & Personal Property  
Spec. Population: Ad Valorem+Special Acts

Parcel # Valuations Tax Heading Amount Tax Heading Amount --- Totals ---  
001-020-000-410-02 ----- 001-020-000-410-02 NO: 00639



CLASS	PRE/MBT %	Tax Heading	Amount	Tax Heading	Amount		Totals
401	0	COUNTY ROADS	18.69	ALBERT ROADS	9.05	Tax	229.54
SCHOOL: 69030	TV 18,691	LIBRARY	11.21	ALBERT PARKS/CEM	9.34	W Admin	2.29
JOHANNESBURG-LE	AV 34,000	MCCOA	18.28	COP-ISD GENERAL	4.77	Due	231.83
M.CODE: SEV	34,000	MONT CO SHERIFF	18.69	COP-ISD SP ED	15.53	Intrst	
		MSU EXTENSION	4.67	COP-ISD EX SP ED	11.79	Total	
		ALBERT TWP OPER	12.20	F/A REAL,ALBERT FI	95.32		

PROP. ADDR: 2016 CO RD 612 HOADLEY BRIAN J  
T29N R1E SEC 20 COM AT W 1/4 COR OF SEC TH S 1 DEG W 990 FT TO 9904 TUCKAHOE CT  
POB TH S 1 DEG W 330.1 FT TH S 88 DEG E 154.01 FT TH N 1 DEG E MURFREESBORO TN 37129  
328.03 FT TH N 88 DEG W 154 FT TO POB

001-020-000-420-00 ----- 001-020-000-420-00 NO: 00640



CLASS	PRE/MBT %	Tax Heading	Amount	Tax Heading	Amount		Totals
401	0	COUNTY ROADS	18.96	ALBERT ROADS	9.19	Tax	232.94
SCHOOL: 69030	TV 18,969	LIBRARY	11.38	ALBERT PARKS/CEM	9.48	W Admin	2.32
JOHANNESBURG-LE	AV 30,900	MCCOA	18.55	COP-ISD GENERAL	4.84	Due	235.26
M.CODE: SEV	30,900	MONT CO SHERIFF	18.96	COP-ISD SP ED	15.76	Intrst	
		MSU EXTENSION	4.74	COP-ISD EX SP ED	11.96	Total	
		ALBERT TWP OPER	12.38	F/A REAL,ALBERT FI	96.74		

PROP. ADDR: 2070 CO RD 612 PISKE EDWARD L  
T29N R1E SEC 20 BEG 365 FT E OF SW COR OF NW 1/4 OF SW 1/4 TH 205 E ELIZABETH  
E 50 FT TH N 300 FT TH W 50 FT TH S 300 FT TO POB ALBION MI 49224

001-020-000-430-00 ----- 001-020-000-430-00 NO: 00641



CLASS	PRE/MBT %	Tax Heading	Amount	Tax Heading	Amount		Totals
401	0	COUNTY ROADS	11.37	ALBERT ROADS	5.51	Tax	139.70
SCHOOL: 69030	TV 11,379	LIBRARY	6.82	ALBERT PARKS/CEM	5.68	W Admin	1.39
JOHANNESBURG-LE	AV 23,400	MCCOA	11.13	COP-ISD GENERAL	2.90	Due	141.09
M.CODE: SEV	23,400	MONT CO SHERIFF	11.37	COP-ISD SP ED	9.45	Intrst	
		MSU EXTENSION	2.84	COP-ISD EX SP ED	7.17	Total	
		ALBERT TWP OPER	7.43	F/A REAL,ALBERT FI	58.03		

PROP. ADDR: 2078 CO RD 612 PISKE EDWARD L  
T29N R1E SEC 20 BEG 415 FT E OF SW COR OF NW 1/4 OF SW 1/4 AS 205 E ELIZABETH ST  
POB. TH E 50 FT., N 300 FT., TH W 50 FT TH S 300 FT TO POB ALBION MI 49224  
LESS: COM AT W 1/4 COR OF SEC TH S 1353.01 FT TO CN LN OF CO  
RD 612 TH S 88 DEG E 465 FT TH N 33 FT TO POB TH N 10 DEG W  
112.2 FT TH N 10 DEG E 159.45 FT TH S 267 FT TO ROW AND POB

ALBERT TOWNSHIP  
Real & Personal Property  
Spec. Population: Ad Valorem+Special Acts

Parcel # Valuations Tax Heading Amount Tax Heading Amount --- Totals ---  
001-020-000-450-00 ----- 001-020-000-450-00 NO: 00642



CLASS: 401	PRE/MBT %	0	COUNTY ROADS	17.58	ALBERT ROADS	8.51	Tax	215.87
SCHOOL: 69030	TV	17,580	LIBRARY	10.54	ALBERT PARKS/CEM	8.79	W Admin	2.15
JOHANNESBURG-LE	AV	29,500	MCCOA	17.19	COP-ISD GENERAL	4.48	Due	218.02
M.CODE:	SEV	29,500	MONT CO SHERIFF	17.58	COP-ISD SP ED	14.60	Intrst	
			MSU EXTENSION	4.39	COP-ISD EX SP ED	11.09	Total	
			ALBERT TWP OPER	11.47	F/A REAL,ALBERT FI	89.65		

PROP. ADDR: 2108 CO RD 612 PISKE EDWARD L  
T29N R1E SEC 20 BEG 465 FT E OF SW COR OF NW 1/4 OF SW 1/4 TH 205 ELIZABETH STREET  
E 100 FT TH N 300 FT TH W 100 FT TH S 300 FT TO POB ALSO A ALBION MI 49224  
PARCEL DESC AS COM AT W 1/4 COR TH S 1353.10 FT TO CN LN OF CO  
RD 612 TH S 88 DEG E 465 FT TH N 33 FT TO N ROW OF RD AND POB  
TH N 10 DEG W 112.27 FT TH N 10 DEG E 159.45 FT TO ROW AND POB

001-020-000-460-02 ----- 001-020-000-460-02 NO: 00643



CLASS: 401	PRE/MBT %	0	COUNTY ROADS	62.28	ALBERT ROADS	30.18	Tax	765.03
SCHOOL: 69030	TV	62,289	LIBRARY	37.37	ALBERT PARKS/CEM	31.14	W Admin	7.65
JOHANNESBURG-LE	AV	100,600	MCCOA	60.93	COP-ISD GENERAL	15.90	Due	772.68
M.CODE:	SEV	100,600	MONT CO SHERIFF	62.28	COP-ISD SP ED	51.75	Intrst	
			MSU EXTENSION	15.57	COP-ISD EX SP ED	39.29	Total	
			ALBERT TWP OPER	40.67	F/A REAL,ALBERT FI	317.67		

PROP. ADDR: 2028 CO RD 612 HOADLEY RONALD L & CONSTANCE ESTATE  
T29N R1E SEC 20 COM AT W 1/4 COR AS POB TH S ON SEC LINE 990 3585 ERIE DR  
FT TH S 88DEG E 154 FT TH S 361.03 FT TH S 88DEG E 100 FT ON ORCHARD LAKE MI 48324  
CTRLINE CO RD 612 TH N 300 FT TH S 88DEG E 306 FT TH N 1048.37  
FT TH N 88DEG W 560 FT ON E-W 1/4 LINE TO POB LESS CON AT W  
1/4 COR TH S 1353.10 FT ALG SEC LINE TO CTRLINE CO RD 612 AS  
POB TH S 88DEG E 254.01 FT ALG RD TH 33 FT TH W 254.01 FT TH S  
33 FT TO POB

001-020-000-470-00 ----- 001-020-000-470-00 NO: 00644



CLASS: 401	PRE/MBT %	0	COUNTY ROADS	20.74	ALBERT ROADS	10.05	Tax	254.71
SCHOOL: 69030	TV	20,741	LIBRARY	12.44	ALBERT PARKS/CEM	10.37	W Admin	2.54
JOHANNESBURG-LE	AV	38,200	MCCOA	20.28	COP-ISD GENERAL	5.29	Due	257.25
M.CODE:	SEV	38,200	MONT CO SHERIFF	20.74	COP-ISD SP ED	17.23	Intrst	
			MSU EXTENSION	5.18	COP-ISD EX SP ED	13.08	Total	
			ALBERT TWP OPER	13.54	F/A REAL,ALBERT FI	105.77		

PROP. ADDR: 2244 CO RD 612 RINKE KURT J & CANDACE H/W  
T29N R1E SEC 20 COM AT SE COR OF NW 1/4 OF SW 1/4 TH N 208 FT 8711 TOFTREES LN  
W 100 FT S 208 FT E 100 FT TO POB SPRINGBORO OH 45066

ALBERT TOWNSHIP  
Real & Personal Property  
Spec. Population: Ad Valorem+Special Acts

Parcel # Valuations Tax Heading Amount Tax Heading Amount --- Totals ---  
001-020-000-480-00 ----- 001-020-000-480-00 NO: 00645



CLASS: 401	PRE/MBT %	0	COUNTY ROADS	1.30	ALBERT ROADS	0.62	Tax	15.94
SCHOOL: 69030	TV	1,300	LIBRARY	0.78	ALBERT PARKS/CEM	0.65	W Admin	0.15
JOHANNESBURG-LE	AV	6,400	MCCOA	1.27	COP-ISD GENERAL	0.33	Due	16.09
M.CODE: SEV		6,400	MONT CO SHERIFF	1.30	COP-ISD SP ED	1.08	Intrst	
			MSU EXTENSION	0.32	COP-ISD EX SP ED	0.82	Total	
			ALBERT TWP OPER	0.84	F/A REAL,ALBERT FI	6.63		

PROP. ADDR: 2228 CO RD 612 RINKE FAMILY TRUST  
T29N R1E SEC 20 COM AT SE COR OF NW 1/4 OF SW 1/4 TH W 100 FT P O BOX 1113  
TO POB TH N 208 FT TH W 50 FT S 208 FT TH E 50 FT TO POB LEWISTON MI 49756

001-020-000-490-00 ----- 001-020-000-490-00 NO: 00646



CLASS: 401	PRE/MBT %	0	COUNTY ROADS	14.28	ALBERT ROADS	6.92	Tax	175.45
SCHOOL: 69030	TV	14,289	LIBRARY	8.57	ALBERT PARKS/CEM	7.14	W Admin	1.75
JOHANNESBURG-LE	AV	26,300	MCCOA	13.97	COP-ISD GENERAL	3.64	Due	177.20
M.CODE: SEV		26,300	MONT CO SHERIFF	14.28	COP-ISD SP ED	11.87	Intrst	
			MSU EXTENSION	3.57	COP-ISD EX SP ED	9.01	Total	
			ALBERT TWP OPER	9.33	F/A REAL,ALBERT FI	72.87		

PROP. ADDR: 2216 CO RD 612 RINKE TIMOTHY & NIKKI  
T29N R1E SEC 20 COM 150 FT W OF SE COR OF NW 1/4 OF SW 1/4 AS 1601 KINGSBURY  
POB TH N 208 FT, W 58 FT, S 208 FT TH E 58 FT TO POB DEARBORN MI 48128

001-020-000-520-01 -----Winter PRE, ORIG PRE/MBT: 0----- 001-020-000-520-01 NO: 00647



CLASS: 402	PRE/MBT %	100	COUNTY ROADS	6.82	ALBERT ROADS	3.30	Tax	83.77
SCHOOL: 69030	TV	6,825	LIBRARY	4.09	ALBERT PARKS/CEM	3.41	W Admin	0.83
JOHANNESBURG-LE	AV	8,300	MCCOA	6.67	COP-ISD GENERAL	1.74	Due	84.60
M.CODE: CAPIT	SEV	8,300	MONT CO SHERIFF	6.82	COP-ISD SP ED	5.67	Intrst	
			MSU EXTENSION	1.70	COP-ISD EX SP ED	4.30	Total	
			ALBERT TWP OPER	4.45	F/A REAL,ALBERT FI	34.80		

PROP. ADDR: STEIL KRISTOPHER P & KAYLA H/W  
T29N R1E SEC 20 N 1/2 OF NW 1/4 OF NE 1/4 OF SE 1/4 2765 AARONS RD  
LEWISTON MI 49756

001-020-000-530-01 ----- 001-020-000-530-01 NO: 00648



CLASS: 401	PRE/MBT %	0	COUNTY ROADS	12.42	ALBERT ROADS	6.02	Tax	152.59
SCHOOL: 69030	TV	12,429	LIBRARY	7.45	ALBERT PARKS/CEM	6.21	W Admin	1.52
JOHANNESBURG-LE	AV	24,700	MCCOA	12.15	COP-ISD GENERAL	3.17	Due	154.11
M.CODE: SEV		24,700	MONT CO SHERIFF	12.42	COP-ISD SP ED	10.32	Intrst	
			MSU EXTENSION	3.10	COP-ISD EX SP ED	7.84	Total	
			ALBERT TWP OPER	8.11	F/A REAL,ALBERT FI	63.38		

PROP. ADDR: 3401 THORNAPPLE TR MUSSEHL RALPH E  
T29N R1E SEC 20 NE 1/4 OF NE 1/4 OF SE 1/4 AND S 1/2 OF NW 1/4 PO BOX 534  
OF NE 1/4 OF SE 1/4 LEWISTON MI 49756

ALBERT TOWNSHIP  
Real & Personal Property  
Spec. Population: Ad Valorem+Special Acts

Parcel # Valuations Tax Heading Amount Tax Heading Amount --- Totals ---  
001-020-000-550-00 ----- 001-020-000-550-00 NO:



CLASS	PRE/MBT %	Tax Heading	Amount	Tax Heading	Amount		Totals
001	0	COUNTY ROADS	0.00	ALBERT ROADS	0.00	Tax	0.00
SCHOOL: 69030	TV	LIBRARY	0.00	ALBERT PARKS/CEM	0.00	W Admin	0.00
JOHANNESBURG-LE	AV	MCCOA	0.00	COP-ISD GENERAL	0.00	Due	0.00
M.CODE: SEV	0	MONT CO SHERIFF	0.00	COP-ISD SP ED	0.00	Intrst	
		MSU EXTENSION	0.00	COP-ISD EX SP ED	0.00	Total	
		ALBERT TWP OPER	0.00				

PROP. ADDR: 2508 CO RD 612 WASSMANN TRUDY  
MAP NUM: 2024 RETIRE 5225 ANDERGOOD RD  
T29N R1E SEC 20 BEG S 1/8 POST ON N S 1/4 LN; TH S 88° E ALG S  
1/8 LN 33FT; TH N 2° E 475FT TO POB; TH S 88° E 83.85FT; TH S  
1° W 434.46FT; TH SWLY ALG CO RD R/W LN 90.16FT; TH N 2° E  
440FT TO POB. LOT 1, PART OF NW 1/4 OF THE SE 1/4

001-020-000-550-10 ----- 001-020-000-550-10 NO: 00649



CLASS	PRE/MBT %	Tax Heading	Amount	Tax Heading	Amount		Totals
401	100	COUNTY ROADS	48.50	ALBERT ROADS	23.50	Tax	595.69
SCHOOL: 69030	TV	LIBRARY	29.10	ALBERT PARKS/CEM	24.25	W Admin	5.95
JOHANNESBURG-LE	AV	MCCOA	47.44	COP-ISD GENERAL	12.38	Due	601.64
M.CODE: COREL	SEV	MONT CO SHERIFF	48.50	COP-ISD SP ED	40.29	Intrst	
		MSU EXTENSION	12.12	COP-ISD EX SP ED	30.59	Total	
		ALBERT TWP OPER	31.67	F/A REAL,ALBERT FI	247.35		

PROP. ADDR: 2508 CO RD 612 TOKAR PATRICK ALLEN  
MAP NUM: 2024 NEW 2508 CO RD 612  
T29N R1E SEC 20 BEG S 1/8 POST ON N S 1/4 LN; TH S 88° E ALG S  
1/8 LN 33FT; TH N 2° E 475FT TO POB; TH S 88° E 83.85FT; TH S  
1° W 434.46FT; TH SWLY ALG CO RD R/W LN 90.16FT; TH N 2° E  
440FT TO POB. LOT 1, PART OF NW 1/4 OF THE SE 1/4 AND ALSO  
T29N R1E SEC 20 BEG S 1/8 POST ON N-S¼ LN TH S 88° E 33 FT,  
N 2° E 475 FT TH S 88° E 83.85 FT TO POB TH S 88° E 100 FT, TH  
S 1° W 424.32 FT TO R/W LINE OF CO RD 612, TH SWLY ALONG CO RD  
R/W LINE 100.5 FT, TH N 1° E 436.46 FT TO POB LOT 2  
COMBINED ON 1/17/2024 WITH 001-020-000-550-00 &  
001-020-000-560-00

001-020-000-560-00 ----- 001-020-000-560-00 NO:



CLASS	PRE/MBT %	Tax Heading	Amount	Tax Heading	Amount		Totals
001	0	COUNTY ROADS	0.00	ALBERT ROADS	0.00	Tax	0.00
SCHOOL: 69030	TV	LIBRARY	0.00	ALBERT PARKS/CEM	0.00	W Admin	0.00
JOHANNESBURG-LE	AV	MCCOA	0.00	COP-ISD GENERAL	0.00	Due	0.00
M.CODE: SEV	0	MONT CO SHERIFF	0.00	COP-ISD SP ED	0.00	Intrst	
		MSU EXTENSION	0.00	COP-ISD EX SP ED	0.00	Total	
		ALBERT TWP OPER	0.00				

PROP. ADDR: 2508 CO RD 612 WASSMANN TRUDY  
MAP NUM: 2024 RETIRE 5225 ANDERGOOD RD  
T29N R1E SEC 20 BEG S 1/8 POST ON N-S¼ LN TH S 88° E 33 FT,  
N 2° E 475 FT TH S 88° E 83.85 FT TO POB TH S 88° E 100 FT, TH  
S 1° W 424.32 FT TO R/W LINE OF CO RD 612, TH SWLY ALONG CO RD  
R/W LINE 100.5 FT, TH N 1° E 436.46 FT TO POB LOT 2

ALBERT TOWNSHIP  
Real & Personal Property  
Spec. Population: Ad Valorem+Special Acts

Parcel # Valuations Tax Heading Amount Tax Heading Amount --- Totals ---  
001-020-000-570-00 ----- 001-020-000-570-00 NO: 00650



CLASS: 401	PRE/MBT %	100	COUNTY ROADS	28.47	ALBERT ROADS	13.79	Tax	349.66
SCHOOL: 69030	TV	28,471	LIBRARY	17.08	ALBERT PARKS/CEM	14.23	W Admin	3.49
JOHANNESBURG-LE	AV	49,100	MCCOA	27.85	COP-ISD GENERAL	7.26	Due	353.15
M.CODE: COREL	SEV	49,100	MONT CO SHERIFF	28.47	COP-ISD SP ED	23.65	Intrst	
			MSU EXTENSION	7.11	COP-ISD EX SP ED	17.96	Total	
			ALBERT TWP OPER	18.59	F/A REAL,ALBERT FI	145.20		

PROP. ADDR: 3375 THORNAPPLE TR  
 T29N R1E SEC 20 PT OF GOV'T LOT 2 BEG AT PT WHICH BEARS N  
 02°33'55" E ALG E LN OF SD SEC 1320.03 FT AND N 88°45'00" W  
 ALG E-W 1/8 LN OF SE 1/4 OF SD SEC 2648.43 FT AND S 88°45'00"  
 E ALG SD E-W 1/8 LN 33 FT AND N 02°02'00" E 475 FT AND S  
 88°45'00" E PARALLEL WITH SD E-W 1/8 LN 183.85 FT OF SE COR OF  
 SD SEC TH CONT S 88°45'00" E PARALLEL WITH SD E-W 1/8 LN 100  
 FT TO A PT BEING N 88°45'00" W 800 FT OF SD E LN OF GOVT LOT 2  
 TH RUNNING S 01°15'00" W PARALLEL WITH SD E LN OF GOVT LOT 2  
 408.67 FT (DEEDED AS 408.02 FT) TO NLY LN OF CO RD 612 TH  
 RUNNING ALG SD NLY LN OF CO RD 612 S 81°12'00" W 11 FT AND  
 90.24 FT ALG ARC OF CURVE TO RT SD CURVE RADIUS 2038.30 FT  
 CENTRAL ANG OF 2°32'12" AND CHORD BEARING S 82°28'06" W 90.23  
 FT TH RUNNING N 01°15'00" E PARALLEL WITH E LN OF GOVT LOT 2  
 424.39 FT (DEEDED AS 424.32 FT) TO SD POB

MARTIN CRYSTAL  
3375 THORNAPPLE TR  
LEWISTON MI 49756

001-020-000-580-00 ----- 001-020-000-580-00 NO: 00651



CLASS: 401	PRE/MBT %	100	COUNTY ROADS	71.82	ALBERT ROADS	34.80	Tax	882.19
SCHOOL: 69030	TV	71,828	LIBRARY	43.09	ALBERT PARKS/CEM	35.91	W Admin	8.82
JOHANNESBURG-LE	AV	98,200	MCCOA	70.26	COP-ISD GENERAL	18.33	Due	891.01
M.CODE: COREL	SEV	98,200	MONT CO SHERIFF	71.82	COP-ISD SP ED	59.68	Intrst	
			MSU EXTENSION	17.95	COP-ISD EX SP ED	45.31	Total	
			ALBERT TWP OPER	46.90	F/A REAL,ALBERT FI	366.32		

PROP. ADDR: 3450 THORNAPPLE TR  
 T29N R1E SEC 20 COM AT NW COR GOV. LOT 2 TH RUN. S 88DEG 32MIN  
 E ON N LINE 663.2 FT, TH S 2DEG 20MIN W 332.4 FT, TH N 88DEG  
 36MIN W 622.8 FT ON W LINE, TH N 2DEG 16MIN E 333.1 FT TO POB

WELLS AMY  
3450 THORNAPPLE TR  
LEWISTON MI 49756

001-020-000-590-00 ----- 001-020-000-590-00 NO: 00652



CLASS: 401	PRE/MBT %	100	COUNTY ROADS	139.44	ALBERT ROADS	67.57	Tax	1,712.71
SCHOOL: 69030	TV	139,443	LIBRARY	83.66	ALBERT PARKS/CEM	69.72	W Admin	17.12
JOHANNESBURG-LE	AV	190,900	MCCOA	136.40	COP-ISD GENERAL	35.59	Due	1,729.83
M.CODE:	SEV	190,900	MONT CO SHERIFF	139.44	COP-ISD SP ED	115.86	Intrst	
			MSU EXTENSION	34.86	COP-ISD EX SP ED	87.97	Total	
			ALBERT TWP OPER	91.05	F/A REAL,ALBERT FI	711.15		

PROP. ADDR: 3400 THORNAPPLE TR  
 T29N R1E SEC 20 COM AT NW COR GOV LOT 2 TH S 2DEG 16MIN W ON W  
 LINE 333.1 FT AS POB TH S 88DEG 36MIN E 662.8 FT TH S 2DEG  
 20MIN W 522 FT TH N 88DEG 48 MIN W 662.3 FT TH N 2DEG 16MIN E  
 524.3 FT TO POB

DEGOOD DOUGLAS A & RHONDA L/E  
3400 THORNAPPLE TR  
LEWISTON MI 49756

ALBERT TOWNSHIP  
Real & Personal Property  
Spec. Population: Ad Valorem+Special Acts

Parcel # Valuations Tax Heading Amount Tax Heading Amount --- Totals ---  
001-020-000-600-00 ----- 001-020-000-600-00 NO: 00653



CLASS	PRE/MBT %	Valuations	Tax Heading	Amount	Tax Heading	Amount		Totals
401	0		COUNTY ROADS	6.82	ALBERT ROADS	3.30	Tax	83.77
SCHOOL: 69030	TV	6,825	LIBRARY	4.09	ALBERT PARKS/CEM	3.41	W Admin	0.83
JOHANNESBURG-LE	AV	8,300	MCCOA	6.67	COP-ISD GENERAL	1.74	Due	84.60
M.CODE: SEV	8,300		MONT CO SHERIFF	6.82	COP-ISD SP ED	5.67	Intrst	
			MSU EXTENSION	1.70	COP-ISD EX SP ED	4.30	Total	
			ALBERT TWP OPER	4.45	F/A REAL,ALBERT FI	34.80		

PROP. ADDR: 3451 THORNAPPLE TR WILLIAMS MARK S L/E  
T29N R1E SEC 20 COM AT NE COR GOV LOT 2, TH S 3DEG 39MIN W ON 12987 MATTHEWS ST  
E LINE 331.7 FT, TH N 88DEG 36MIN W 655.7 FT, TH N 2DEG 20MIN CARLETON MI 48117  
E 332.4 FT TO N LINE TH S 88DEG 32MIN E 663.2 ON SAME LINE TO POB

001-020-000-610-00 ----- 001-020-000-610-00 NO: 00654



CLASS	PRE/MBT %	Valuations	Tax Heading	Amount	Tax Heading	Amount		Totals
401	100		COUNTY ROADS	41.69	ALBERT ROADS	20.20	Tax	512.04
SCHOOL: 69030	TV	41,690	LIBRARY	25.01	ALBERT PARKS/CEM	20.84	W Admin	5.12
JOHANNESBURG-LE	AV	65,400	MCCOA	40.78	COP-ISD GENERAL	10.64	Due	517.16
M.CODE: COREL	SEV	65,400	MONT CO SHERIFF	41.69	COP-ISD SP ED	34.64	Intrst	
			MSU EXTENSION	10.42	COP-ISD EX SP ED	26.30	Total	
			ALBERT TWP OPER	27.22	F/A REAL,ALBERT FI	212.61		

PROP. ADDR: 3405 THORNAPPLE TR CARDOSA ANDRES  
OWNER.....: CARDOSA ANDRES PO BOX 533  
T29N R1E SEC 20 COM AT NE COR GOV LOT 2, TH S 3DEG 39MIN W LEWISTON MI 49756  
331.7 FT FOR POB, TH S 3DEG 39MIN W 331.7 FT, TH S 1DEG 10MIN  
W 188.2 FT, TH N 88DEG 48MIN W 652.1 FT, TH N 2DEG 20MIN E 522  
FT, TH S 88DEG 36MIN E 655.7 FT FOR POB.

001-020-000-620-00 ----- 001-020-000-620-00 NO: 00655



CLASS	PRE/MBT %	Valuations	Tax Heading	Amount	Tax Heading	Amount		Totals
401	100		COUNTY ROADS	44.10	ALBERT ROADS	21.37	Tax	541.64
SCHOOL: 69030	TV	44,100	LIBRARY	26.46	ALBERT PARKS/CEM	22.05	W Admin	5.41
JOHANNESBURG-LE	AV	49,300	MCCOA	43.13	COP-ISD GENERAL	11.25	Due	547.05
M.CODE: LERET	SEV	49,300	MONT CO SHERIFF	44.10	COP-ISD SP ED	36.64	Intrst	
			MSU EXTENSION	11.02	COP-ISD EX SP ED	27.82	Total	
			ALBERT TWP OPER	28.79	F/A REAL,ALBERT FI	224.91		

PROP. ADDR: 2574 CO RD 612 JOHNS NINA F  
T29N R1E SEC 20 BEG S1/8 POST ON N-S¼ LN TH S 88° E 33 FT, 2574 CO RD 612  
N 2° E 475 FT, S 88° E 283.85 FT TO POB TH S 88° E 100 FT, S LEWISTON MI 49756  
1° W 391.37 FT TH SWLY 101.57 FT TH N 1°E 409.02 FT TO POB LOT

ALBERT TOWNSHIP  
Real & Personal Property  
Spec. Population: Ad Valorem+Special Acts

Parcel # Valuations Tax Heading Amount Tax Heading Amount --- Totals ---  
001-020-000-630-00 ----- 001-020-000-630-00 NO: 00656



CLASS	PRE/MBT %	Tax Heading	Amount	Tax Heading	Amount		Totals
401	0	COUNTY ROADS	42.94	ALBERT ROADS	20.81	Tax	527.43
69030	TV	LIBRARY	25.76	ALBERT PARKS/CEM	21.47	W Admin	5.27
JOHANNESBURG-LE	AV	MCCOA	42.00	COP-ISD GENERAL	10.96	Due	532.70
M.CODE:	SEV	MONT CO SHERIFF	42.94	COP-ISD SP ED	35.68	Intrst	
		MSU EXTENSION	10.73	COP-ISD EX SP ED	27.09	Total	
		ALBERT TWP OPER	28.04	F/A REAL,ALBERT FI	219.01		

PROP. ADDR: 2588 CO RD 612  
 T29N R1E SEC 20 BEG AT S 1/8 POST ON N & S 1/4 LINE TH S 88DEG  
 45MIN E 33 FT., N 2DEG 2MIN E 475 FT., S 88DEG 45MIN E 383.85  
 FT TO POB TH S 88DEG 45MIN E 100 FT., S 1DEG 15MIN W 373.72  
 FT., TH SWLY 101.57 FT., TH N 1DEG 15MIN E 391.37 FT. TO POB  
 LOT 5

PANELLA ANTHONY & SUSAN H/W  
 637 S ALTADENA AVE  
 ROYAL OAK MI 48067

001-020-000-640-00 ----- 001-020-000-640-00 NO: 00657



CLASS	PRE/MBT %	Tax Heading	Amount	Tax Heading	Amount		Totals
401	100	COUNTY ROADS	18.25	ALBERT ROADS	8.84	Tax	224.21
69030	TV	LIBRARY	10.95	ALBERT PARKS/CEM	9.12	W Admin	2.24
JOHANNESBURG-LE	AV	MCCOA	17.86	COP-ISD GENERAL	4.66	Due	226.45
M.CODE:	SEV	MONT CO SHERIFF	18.25	COP-ISD SP ED	15.17	Intrst	
		MSU EXTENSION	4.56	COP-ISD EX SP ED	11.51	Total	
		ALBERT TWP OPER	11.92	F/A REAL,ALBERT FI	93.12		

PROP. ADDR: 2606 CO RD 612  
 T29N R1E SEC 20 BEG AT S 1/8 POST ON N & S 1/4 LINE TH S 88DEG  
 45MIN E 33 FT., N 2DEG 2MIN E 475 FT., S 88DEG 45MIN E 483.85  
 FT TO POB TH S 88DEG 45MIN E 100 FT., S 1DEG 15MIN W 356.07  
 FT., TH SWLY 101.57 FT TH N 1DEG 15MIN E 373.72 FT TO POB LOT  
 6

MORRISON DALE M & CYNTHIA H  
 PO BOX 1062  
 LEWISTON MI 49756

001-020-000-650-00 ----- 001-020-000-650-00 NO: 00658



CLASS	PRE/MBT %	Tax Heading	Amount	Tax Heading	Amount		Totals
402	0	COUNTY ROADS	1.26	ALBERT ROADS	0.61	Tax	15.51
69030	TV	LIBRARY	0.76	ALBERT PARKS/CEM	0.63	W Admin	0.15
JOHANNESBURG-LE	AV	MCCOA	1.24	COP-ISD GENERAL	0.32	Due	15.66
M.CODE:	SEV	MONT CO SHERIFF	1.26	COP-ISD SP ED	1.05	Intrst	
		MSU EXTENSION	0.31	COP-ISD EX SP ED	0.79	Total	
		ALBERT TWP OPER	0.82	F/A REAL,ALBERT FI	6.46		

PROP. ADDR:  
 T29N R1E SEC 20 BEG AT S 1/8 POST ON N & S 1/4 LINE TH S 88DEG  
 45MIN E 33 FT., N 2DEG 2MIN E 475 FT., S 88DEG 45MIN E 583.85  
 FT TO POB TH S 88DEG 45MIN E 100 FT., TH S 1DEG 15MIN W 338.42  
 FT., TH SWLY 101.57 FT. TH N 1DEG 15MIN E 356.07 FT TO POB LOT  
 7

STENTZEL STEPHEN &  
 00102000065000%W  
 6783 US ROUTE 36 EAST  
 GREENVILLE OH 45331-0085

ALBERT TOWNSHIP  
Real & Personal Property  
Spec. Population: Ad Valorem+Special Acts

Parcel # Valuations Tax Heading Amount Tax Heading Amount --- Totals ---  
001-020-000-660-00 ----- 001-020-000-660-00 NO: 00659



CLASS	PRE/MBT %	Valuations	Tax Heading	Amount	Tax Heading	Amount		Totals
401	0	0	COUNTY ROADS	43.00	ALBERT ROADS	20.84	Tax	528.19
SCHOOL: 69030	TV	43,006	LIBRARY	25.80	ALBERT PARKS/CEM	21.50	W Admin	5.28
JOHANNESBURG-LE	AV	72,400	MCCOA	42.06	COP-ISD GENERAL	10.97	Due	533.47
M.CODE:	SEV	72,400	MONT CO SHERIFF	43.00	COP-ISD SP ED	35.73	Intrst	
			MSU EXTENSION	10.75	COP-ISD EX SP ED	27.13	Total	
			ALBERT TWP OPER	28.08	F/A REAL,ALBERT FI	219.33		

PROP. ADDR: 2650 CO RD 612 MASSEY JAMES W & MASSEY JAMES II  
T29N R1E SEC 20 BEG AT S 1/8 POST ON N & S 1/4 LINE TH S 88DEG 933 RUSH LAKE RD  
45MIN E 33 FT TH N 2DEG 2MIN E 475 FT TH S 88DEG 45MIN E PINCKNEY MI 48169  
683.85 FT TO POB TH S 88DEG 45MIN E 100 FT TH S 1DEG 15MIN W  
320.77 FT TH SWLY 101.57 FT TH N 1DEG 15MIN E 338.42 FT TO POB  
LOT 8

001-020-000-670-01 ----- 001-020-000-670-01 NO: 00660



CLASS	PRE/MBT %	Valuations	Tax Heading	Amount	Tax Heading	Amount		Totals
401	0	0	COUNTY ROADS	27.90	ALBERT ROADS	13.52	Tax	342.67
SCHOOL: 69030	TV	27,901	LIBRARY	16.74	ALBERT PARKS/CEM	13.95	W Admin	3.42
JOHANNESBURG-LE	AV	36,700	MCCOA	27.29	COP-ISD GENERAL	7.12	Due	346.09
M.CODE:	SEV	36,700	MONT CO SHERIFF	27.90	COP-ISD SP ED	23.18	Intrst	
			MSU EXTENSION	6.97	COP-ISD EX SP ED	17.60	Total	
			ALBERT TWP OPER	18.21	F/A REAL,ALBERT FI	142.29		

PROP. ADDR: 2680 CO RD 612 FLYNN GREGORY  
T29N R1E SEC 20 BEG AT S 1/8 POST ON N & S 1/4 LN TH S 88DEG E 240 ASHFORD CT  
33 FT TH N 2DEG E 475 FT TH S 88DEG E 783.85 FT TO POB TH S ORMOND BEACH FL 32174  
88DEG E 100 FT TH S 1DEG W 306.6 FT TH SWLY 101 FT TH N 1 DEG  
E 320.77 FT ALSO BEG AT S 1/8 POST ON N & S 1/4 LN TH S 88 DEG  
E 33 FT TH N 2DEG E 475 FT TH S 88DEG E 883.85 FT TO POB TH S  
88DEG E 100 FT TH S 1DEG W 302.12 FT TH SWLY ALG CO RD 100 FT  
TH N 1 DEG E 306.61 FT TO POB LOTS 9 & 10

001-020-000-690-00 ----- 001-020-000-690-00 NO:



CLASS	PRE/MBT %	Valuations	Tax Heading	Amount	Tax Heading	Amount		Totals
001	100	0.00	COUNTY ROADS	0.00	ALBERT ROADS	0.00	Tax	0.00
SCHOOL: 69030	TV	0	LIBRARY	0.00	ALBERT PARKS/CEM	0.00	W Admin	0.00
JOHANNESBURG-LE	AV	0	MCCOA	0.00	COP-ISD GENERAL	0.00	Due	0.00
M.CODE:	SEV	0	MONT CO SHERIFF	0.00	COP-ISD SP ED	0.00	Intrst	
			MSU EXTENSION	0.00	COP-ISD EX SP ED	0.00	Total	
			ALBERT TWP OPER	0.00				

PROP. ADDR: 2706 CO RD 612 MCLALIN JOHN W & SONIA M  
MAP NUM: 2024 RETIRE 2706 CO RD 612  
T29N R1E SEC 20 LOT 11 BEG AT S 1/8 POST ON N & S 1/4 LINE TH LEWISTON MI 49756  
S 88DEG 45MIN E 33 FT TH N 2DEG E 475 FT TH S 88DEG 45MIN E  
983.85 FT TO POB TH S 88DEG 45MIN E 100 FT TH S 1DEG 15MIN W  
308.07 FT TH NW ALONG CO ROAD 100.3 FT TH N 1DEG 15MIN E  
302.12 FT TO POB



ALBERT TOWNSHIP  
Real & Personal Property  
Spec. Population: Ad Valorem+Special Acts

Parcel # Valuations Tax Heading Amount Tax Heading Amount --- Totals ---  
001-020-000-690-01 ----- 001-020-000-690-01 NO: 00661



CLASS: 401	PRE/MBT %	100	COUNTY ROADS	24.44	ALBERT ROADS	11.84	Tax	300.23
SCHOOL: 69030	TV	24,449	LIBRARY	14.66	ALBERT PARKS/CEM	12.22	W Admin	3.00
JOHANNESBURG-LE	AV	42,700	MCCOA	23.91	COP-ISD GENERAL	6.24	Due	303.23
M.CODE: CAPIT	SEV	42,700	MONT CO SHERIFF	24.44	COP-ISD SP ED	20.31	Intrst	
			MSU EXTENSION	6.11	COP-ISD EX SP ED	15.42	Total	
			ALBERT TWP OPER	15.96	F/A REAL,ALBERT FI	124.68		

PROP. ADDR: 2706 CO RD 612 MCLALIN JOHN W & SONIA L/E  
MAP NUM: 2024 NEW 2706 CO RD 612  
T29N R1E SEC 20 PARCEL A: COMMENCING AT THE EAST 1/4 CORNER LEWISTON MI 49756  
OF SECTION 20,  
THENCE S 89°00'52" W 1326.99' ALONG THE EAST -WEST 1/4 LINE;  
THENCE S 1°13'18" W 663.05'; THENCE S 1°16'33" E 187.74';  
THENCE S 88°45'01" W 125.00' TO THE POINT OF BEGINNING, THENCE  
S 1 ° 12'38" E 317 .62' TO A POINT ON THE NORTH RIGHT OF WAY  
LINE OF COUNTY ROAD 612; THENCE NORTHWESTERLY 176.11' ALONG  
SAID RIGHT OF WAY LINE & A CURVE TO THE LEFT, SAID CURVE  
HAVING A RADIUS OF 920' AND A LONG CHORD OF N 86°13'43" W  
175.84'; THENCE N 1°10'14" W 302.23';  
THENCE N 88°45'01" E 174.97' TO THE POINT OF BEGINNING.  
BEING A PART OF GOVERNMENT LOT 2 IN THE SOUTHEAST 1/4 OF  
SECTION 20,

001-020-000-710-00 ----- 001-020-000-710-00 NO:



CLASS: 001	PRE/MBT %	100	COUNTY ROADS	0.00	ALBERT ROADS	0.00	Tax	0.00
SCHOOL: 69030	TV	0	LIBRARY	0.00	ALBERT PARKS/CEM	0.00	W Admin	0.00
JOHANNESBURG-LE	AV	0	MCCOA	0.00	COP-ISD GENERAL	0.00	Due	0.00
M.CODE:	SEV	0	MONT CO SHERIFF	0.00	COP-ISD SP ED	0.00	Intrst	
			MSU EXTENSION	0.00	COP-ISD EX SP ED	0.00	Total	
			ALBERT TWP OPER	0.00				

PROP. ADDR: 2750 CO RD 612 MCLALIN JOHN W & SONIA H/W  
MAP NUM: 2024 RETIRE 2706 CO RD 612  
T29N R1E SEC 20 BEG AT S 1/8 POST ON N & S 1/4 LN; S 88DEG 45'  
E ALG S 1/8 LN 33FT; TH N 02DEG 2' E 475FT; TH S 88DEG 45' E  
1183.65FT TO POB; TH S 88DEG 45' E 100FT; TH S 01DEG 15' W  
350.12FT; TH NWLY ALG CO RD ROW LN 103.39FT; TH N 01DEG 15' E  
323.63FT TO POB. ALSO, BEG AT S 1/8 POST ON N/S 1/4 LN; TH S  
88DEG 45' E 33FT; TH N 02DEG 02' E 475FT; TH S 88DEG 45' E  
1083.85FT TO POB; TH S 88DEG 45' E 100FT; TH S 01DEG 15' W  
323.63FT; TH NWLY ALG RD 101.19FT; TH N 01DEG 15' E 308.7FT TO  
POB. ALL BEING PART OF NW 1/4 OF SE 1/4.

ALBERT TOWNSHIP  
Real & Personal Property  
Spec. Population: Ad Valorem+Special Acts

Parcel # Valuations Tax Heading Amount Tax Heading Amount --- Totals ---  
001-020-000-710-01 ----- 001-020-000-710-01 NO: 00662



CLASS: 401	PRE/MBT %	100	COUNTY ROADS	24.78	ALBERT ROADS	12.00	Tax	304.31
SCHOOL: 69030	TV	24,780	LIBRARY	14.86	ALBERT PARKS/CEM	12.39	W Admin	3.04
JOHANNESBURG-LE	AV	29,200	MCCOA	24.23	COP-ISD GENERAL	6.32	Due	307.35
M.CODE:	SEV	29,200	MONT CO SHERIFF	24.78	COP-ISD SP ED	20.58	Intrst	
			MSU EXTENSION	6.19	COP-ISD EX SP ED	15.63	Total	
			ALBERT TWP OPER	16.18	F/A REAL,ALBERT FI	126.37		

PROP. ADDR: 2750 CO RD 612 MCLALIN JOHN W & SONIA H/W  
MAP NUM: 2024 NEW 2706 CO RD 612  
T29N R1E SEC 20 PARCEL B: COMMENCING AT THE EAST 114 CORNER OF LEWISTON MI 49756  
SECTION 20, THENCE S 69°00'52" W 1326.99' ; THENCE S 1°13'18"  
W 663.05'; THENCE S 1°16'33" E 187.74' TO THE POINT OF  
BEGINNING; THENCE S 1°12'38" E 350.00' TO A POINT ON THE NORTH  
RIGHT OF WAY LINE OF COUNTY ROAD 612; THENCE NORTHWESTERLY  
129.21' ALONG SAID RIGHT OF WAY LINE & A CURVE TO THE LEFT,  
SAID CURVE HAVING A RADIUS OF 920' AND A LONG CHORD OF N  
76°43'1R W 129.11';  
THENCE N 1°12'38"W 317.62'; THENCE N 88°45'01~ E 125.00' TO  
THE POINT OF BEGINNING. BEING A PART OF GOVERNMENT LOT 2 IN  
THE SOUTHEAST 1/4 OF SECTION 20

001-020-000-720-00 ----- 001-020-000-720-00 NO: 00663



CLASS: 401	PRE/MBT %	0	COUNTY ROADS	30.98	ALBERT ROADS	15.01	Tax	380.55
SCHOOL: 69030	TV	30,987	LIBRARY	18.59	ALBERT PARKS/CEM	15.49	W Admin	3.80
JOHANNESBURG-LE	AV	54,900	MCCOA	30.31	COP-ISD GENERAL	7.91	Due	384.35
M.CODE:	SEV	54,900	MONT CO SHERIFF	30.98	COP-ISD SP ED	25.74	Intrst	
			MSU EXTENSION	7.74	COP-ISD EX SP ED	19.54	Total	
			ALBERT TWP OPER	20.23	F/A REAL,ALBERT FI	158.03		

PROP. ADDR: 2960 CO RD 612 LONG AMOS & LINDA L/E  
T29N R1E SEC 20 PAR A & B BEG AT NE COR GOV LOT 1, TH S 2 DEG 41605 POCATELLO DR  
W 395.94 FT AS POB; TH S 2DEG 30' W 417 FT; TH NW ALONG CO RD CANTON MI 48187  
612 177.8 FT; TH N 2 DEG 30' W 688.6 FT TO N LINE; TH E 288 FT  
TO POB.

001-020-000-730-00 ----- 001-020-000-730-00 NO: 00664



CLASS: 401	PRE/MBT %	100	COUNTY ROADS	33.59	ALBERT ROADS	16.28	Tax	412.59
SCHOOL: 69030	TV	33,598	LIBRARY	20.15	ALBERT PARKS/CEM	16.79	W Admin	4.12
JOHANNESBURG-LE	AV	55,500	MCCOA	32.86	COP-ISD GENERAL	8.57	Due	416.71
M.CODE:	SEV	55,500	MONT CO SHERIFF	33.59	COP-ISD SP ED	27.91	Intrst	
			MSU EXTENSION	8.39	COP-ISD EX SP ED	21.19	Total	
			ALBERT TWP OPER	21.93	F/A REAL,ALBERT FI	171.34		

PROP. ADDR: 2986 CO RD 612 AGREN DOUGLAS E & SHARON L, LE  
T29N R1E SEC 20 BEG 378 FT N OF SE SEC COR TH N 414 FT TH N 2986 CO RD 612  
48DEG W 207 FT S 414 FT TO CO RD TH S 48DEG E 207 FT TO POB LEWISTON MI 49756

ALBERT TOWNSHIP  
Real & Personal Property  
Spec. Population: Ad Valorem+Special Acts

Parcel # Valuations Tax Heading Amount Tax Heading Amount --- Totals ---  
001-020-000-740-00 ----- 001-020-000-740-00 NO: 00665



CLASS: 402	PRE/MBT %	0	COUNTY ROADS	2.97	ALBERT ROADS	1.44	Tax	36.49
SCHOOL: 69030	TV	2,976	LIBRARY	1.78	ALBERT PARKS/CEM	1.48	W Admin	0.36
JOHANNESBURG-LE	AV	3,800	MCCOA	2.91	COP-ISD GENERAL	0.75	Due	36.85
M.CODE: SEV		3,800	MONT CO SHERIFF	2.97	COP-ISD SP ED	2.47	Intrst	
			MSU EXTENSION	0.74	COP-ISD EX SP ED	1.87	Total	
			ALBERT TWP OPER	1.94	F/A REAL,ALBERT FI	15.17		

PROP. ADDR: 2960 CO RD 612 LONG AMOS & LINDA L/E  
T29N R1E SEC 20 PAR. C THAT PART GOV LOT #1 BEG ON N LINE TH 41605 POCATELLO DR  
WRLY 288 FT TO POB TH S 2 DEG W 688.6 FT TO CO RD 612 TH N 45 CANTON MI 48187  
DEG W 133.6 FT TH N 597.8 FT TH S 88 DEG E 100 FT TO POB

001-020-000-750-00 ----- 001-020-000-750-00 NO:



CLASS: 001	PRE/MBT %	0	COUNTY ROADS	0.00	ALBERT ROADS	0.00	Tax	0.00
SCHOOL: 69030	TV	0	LIBRARY	0.00	ALBERT PARKS/CEM	0.00	W Admin	0.00
JOHANNESBURG-LE	AV	0	MCCOA	0.00	COP-ISD GENERAL	0.00	Due	0.00
M.CODE: SEV		0	MONT CO SHERIFF	0.00	COP-ISD SP ED	0.00	Intrst	
			MSU EXTENSION	0.00	COP-ISD EX SP ED	0.00	Total	
			ALBERT TWP OPER	0.00				

PROP. ADDR: 2890 CO RD 612 SCHMITZ DARRIN & POLLY H/W  
MAP NUM: 2024 RETIRE 3347 COUNTY FARM RD  
T29N R1E SEC 20 PAR D THAT PART GOV LOT #1 BEG ON N LINE TH HOWELL MI 48843  
WRLY 388 FT TO POB. TH S 597.8 FT TO CO RD 612 TH NWRLY ON RD  
441.65 FT TH N 297 FT TH E 337.6 FT TO POB

001-020-000-750-10 ----- 001-020-000-750-10 NO: 00666



CLASS: 401	PRE/MBT %	100	COUNTY ROADS	60.27	ALBERT ROADS	29.20	Tax	740.28
SCHOOL: 69030	TV	60,275	LIBRARY	36.16	ALBERT PARKS/CEM	30.13	W Admin	7.40
JOHANNESBURG-LE	AV	77,700	MCCOA	58.96	COP-ISD GENERAL	15.38	Due	747.68
M.CODE: COREL	SEV	77,700	MONT CO SHERIFF	60.27	COP-ISD SP ED	50.08	Intrst	
			MSU EXTENSION	15.06	COP-ISD EX SP ED	38.02	Total	
			ALBERT TWP OPER	39.35	F/A REAL,ALBERT FI	307.40		

PROP. ADDR: 2820 CO RD 612 SCHMITZ DARRIN & POLLY H/W  
MAP NUM: 2024 NEW 2820 CO RD 612  
T29N R1E SEC 20 S 1/2 OF NE 1/4 OF SE 1/4 LESS W 400 FT ALSO E LEWISTON MI 49756  
100 FT OF W 400 FT OF THAT PART OF S 1/2 OF NE 1/4 OF SE 1/4  
OF GOVT LOT 1 N OF CO HWY 612 PAR D AND ALSO T29N R1E SEC 20  
PAR D THAT PART GOV LOT #1 BEG ON N LINE TH WRLY 388 FT TO  
POB. TH S 597.8 FT TO CO RD 612 TH NWRLY ON RD 441.65 FT TH N  
297 FT TH E 337.6 FT TO POB  
COMBINED ON 1/17/2024 WITH 001-020-000-750-00 &  
001-020-000-770-00

ALBERT TOWNSHIP  
Real & Personal Property  
Spec. Population: Ad Valorem+Special Acts

Parcel # Valuations Tax Heading Amount Tax Heading Amount --- Totals ---  
001-020-000-760-00 ----- 001-020-000-760-00 NO: 00667



CLASS: 402	PRE/MBT %	0	COUNTY ROADS	1.61	ALBERT ROADS	0.78	Tax	19.77
SCHOOL: 69030	TV	1,614	LIBRARY	0.96	ALBERT PARKS/CEM	0.80	W Admin	0.19
JOHANNESBURG-LE	AV	3,100	MCCOA	1.57	COP-ISD GENERAL	0.41	Due	19.96
M.CODE:	SEV	3,100	MONT CO SHERIFF	1.61	COP-ISD SP ED	1.34	Intrst	
			MSU EXTENSION	0.40	COP-ISD EX SP ED	1.01	Total	
			ALBERT TWP OPER	1.05	F/A REAL,ALBERT FI	8.23		

PROP. ADDR: RATTA JOSEPH F & JOANNE E ET AL  
T29N R1E SEC 20 BEG AT POINT ON N LINE GOVT LOT #1 725.6 FT 15590 PEAK  
WRLY FORM NE COR OF GOVT LOT #1 TH S 297.2 FT TO NRLY LINE CO MACOMB MI 48044  
RD 612 TH NWLY ON SAID RD 273 FT TH N 111.4 FT TO N LINE LOT  
#1 TH E 200 FT TO POB

001-020-000-770-00 ----- 001-020-000-770-00 NO:



CLASS: 001	PRE/MBT %	100	COUNTY ROADS	0.00	ALBERT ROADS	0.00	Tax	0.00
SCHOOL: 69030	TV	0	LIBRARY	0.00	ALBERT PARKS/CEM	0.00	W Admin	0.00
JOHANNESBURG-LE	AV	0	MCCOA	0.00	COP-ISD GENERAL	0.00	Due	0.00
M.CODE:	SEV	0	MONT CO SHERIFF	0.00	COP-ISD SP ED	0.00	Intrst	
			MSU EXTENSION	0.00	COP-ISD EX SP ED	0.00	Total	
			ALBERT TWP OPER	0.00				

PROP. ADDR: 2820 CO RD 612 SCHMITZ DARRIN & POLLY H/W  
MAP NUM: 2024 RETIRE 2820 CO RD 612  
T29N R1E SEC 20 S 1/2 OF NE 1/4 OF SE 1/4 LESS W 400 FT ALSO E LEWISTON MI 49756  
100 FT OF W 400 FT OF THAT PART OF S 1/2 OF NE 1/4 OF SE 1/4  
OF GOVT LOT 1 N OF CO HWY 612 PAR D

001-020-000-780-00 ----- 001-020-000-780-00 NO: 00668



CLASS: 401	PRE/MBT %	0	COUNTY ROADS	19.82	ALBERT ROADS	9.60	Tax	243.41
SCHOOL: 69030	TV	19,820	LIBRARY	11.89	ALBERT PARKS/CEM	9.91	W Admin	2.43
JOHANNESBURG-LE	AV	36,300	MCCOA	19.38	COP-ISD GENERAL	5.06	Due	245.84
M.CODE:	SEV	36,300	MONT CO SHERIFF	19.82	COP-ISD SP ED	16.46	Intrst	
			MSU EXTENSION	4.95	COP-ISD EX SP ED	12.50	Total	
			ALBERT TWP OPER	12.94	F/A REAL,ALBERT FI	101.08		

PROP. ADDR: 2800 CO RD 612 RUSHFORD DAVID D & LAURA L/E  
T29N R1E SEC 20 E 100 FT OF W 300 FT OF THAT PART OF S1/2 OF 6615 S VASSAR RD  
NE 1/4 OF SE 1/4 OF GOV LOT 1, N OF CO HWY VASSAR MI 48768

ALBERT TOWNSHIP  
Real & Personal Property  
Spec. Population: Ad Valorem+Special Acts

Parcel # Valuations Tax Heading Amount Tax Heading Amount --- Totals ---  
001-020-000-780-01 ----- 001-020-000-780-01 NO: 00669



CLASS: 402	PRE/MBT %	0	COUNTY ROADS	0.69	ALBERT ROADS	0.33	Tax	8.44
SCHOOL: 69030	TV	691	LIBRARY	0.41	ALBERT PARKS/CEM	0.34	W Admin	0.08
JOHANNESBURG-LE AV		1,400	MCCOA	0.67	COP-ISD GENERAL	0.17	Due	8.52
M.CODE: SEV		1,400	MONT CO SHERIFF	0.69	COP-ISD SP ED	0.57	Intrst	
			MSU EXTENSION	0.17	COP-ISD EX SP ED	0.43	Total	
			ALBERT TWP OPER	0.45	F/A REAL,ALBERT FI	3.52		

PROP. ADDR: RUSHFORD DAVID D & LAURA L/E  
T29N R1E SEC 20 TH E 100 FT OF W 200 FT OF THAT PART OF S 1/2 6615 S VASSAR RD  
OF NE 1/4 OF SE 1/4 OF GOV LOT 1, N OF CO HWY VASSAR MI 48768

001-020-000-780-02 ----- 001-020-000-780-02 NO: 00670



CLASS: 401	PRE/MBT %	100	COUNTY ROADS	26.93	ALBERT ROADS	13.05	Tax	330.79
SCHOOL: 69030	TV	26,937	LIBRARY	16.16	ALBERT PARKS/CEM	13.46	W Admin	3.30
JOHANNESBURG-LE AV		44,200	MCCOA	26.34	COP-ISD GENERAL	6.87	Due	334.09
M.CODE: COREL SEV		44,200	MONT CO SHERIFF	26.93	COP-ISD SP ED	22.38	Intrst	
			MSU EXTENSION	6.73	COP-ISD EX SP ED	16.99	Total	
			ALBERT TWP OPER	17.58	F/A REAL,ALBERT FI	137.37		

PROP. ADDR: 2760 CO RD 612 WISNIEWSKI PAUL A  
T29N R1E SEC 20 TH W 100 FT OF W 200 FT OF THAT PART OF S 1/2 PO BOX 227  
OF NE 1/4 OF SE 1/4 OF GOV LOT 1, N OF CO HWY LEWISTON MI 49756

001-021-000-010-00 ----- 001-021-000-010-00 NO:



CLASS: 401	PRE/MBT %	0	COUNTY ROADS	0.00	ALBERT ROADS	0.00	Tax	0.00
SCHOOL: 69030	TV	0	LIBRARY	0.00	ALBERT PARKS/CEM	0.00	W Admin	0.00
JOHANNESBURG-LE AV		0	MCCOA	0.00	COP-ISD GENERAL	0.00	Due	0.00
M.CODE: SEV		0	MONT CO SHERIFF	0.00	COP-ISD SP ED	0.00	Intrst	
			MSU EXTENSION	0.00	COP-ISD EX SP ED	0.00	Total	
			ALBERT TWP OPER	0.00	F/A REAL,ALBERT FI	0.00		

PROP. ADDR: 3866 BUTTLES RD ALBERT TOWNSHIP-BUTTLES PARK  
T29N R1E SEC 21 NE 1/4 OF NE 1/4 PO BOX 153  
LEWISTON MI 49756

001-021-000-020-01 ----- 001-021-000-020-01 NO: 00671



CLASS: 401	PRE/MBT %	0	COUNTY ROADS	49.53	ALBERT ROADS	24.00	Tax	608.40
SCHOOL: 69030	TV	49,539	LIBRARY	29.72	ALBERT PARKS/CEM	24.76	W Admin	6.08
JOHANNESBURG-LE AV		71,400	MCCOA	48.45	COP-ISD GENERAL	12.64	Due	614.48
M.CODE: SEV		71,400	MONT CO SHERIFF	49.53	COP-ISD SP ED	41.16	Intrst	
			MSU EXTENSION	12.38	COP-ISD EX SP ED	31.25	Total	
			ALBERT TWP OPER	32.34	F/A REAL,ALBERT FI	252.64		

PROP. ADDR: 3779 CLINTON DR LEJLIC NADIS  
T29N R1E SEC 21 S½ OF SE¼ OF NW¼ OF NE¼ (2003 SPLIT FROM 8260 COONTINENTAL AVE  
001-021-000-020-00) WARREN MI 48089

ALBERT TOWNSHIP  
Real & Personal Property  
Spec. Population: Ad Valorem+Special Acts

Parcel # Valuations Tax Heading Amount Tax Heading Amount --- Totals ---  
001-021-000-020-02 ----- 001-021-000-020-02 NO: 00672



CLASS: 402	PRE/MBT %	0	COUNTY ROADS	6.61	ALBERT ROADS	3.20	Tax	81.18
SCHOOL: 69030	TV	6,615	LIBRARY	3.96	ALBERT PARKS/CEM	3.30	W Admin	0.81
JOHANNESBURG-LE	AV	8,100	MCCOA	6.47	COP-ISD GENERAL	1.68	Due	81.99
M.CODE:	SEV	8,100	MONT CO SHERIFF	6.61	COP-ISD SP ED	5.49	Intrst	
			MSU EXTENSION	1.65	COP-ISD EX SP ED	4.17	Total	
			ALBERT TWP OPER	4.31	F/A REAL,ALBERT FI	33.73		

PROP. ADDR: CLINTON DR LEJLIC MELIS  
T29N R1E SEC 21 THE N 1/2 OF SE1/4 OF NW 1/4 OF NE 1/4. ( 2003 3845 FOREMUS ST  
SPLIT FROM 001-021-000-020-00) HAMTRAMCK MI 48212

001-021-000-030-00 ----- 001-021-000-030-00 NO: 00673



CLASS: 402	PRE/MBT %	0	COUNTY ROADS	3.92	ALBERT ROADS	1.90	Tax	48.16
SCHOOL: 69030	TV	3,924	LIBRARY	2.35	ALBERT PARKS/CEM	1.96	W Admin	0.48
JOHANNESBURG-LE	AV	8,100	MCCOA	3.83	COP-ISD GENERAL	1.00	Due	48.64
M.CODE:	SEV	8,100	MONT CO SHERIFF	3.92	COP-ISD SP ED	3.26	Intrst	
			MSU EXTENSION	0.98	COP-ISD EX SP ED	2.47	Total	
			ALBERT TWP OPER	2.56	F/A REAL,ALBERT FI	20.01		

PROP. ADDR: TUBEK THERESA M & DAVID E  
T29N R1E SEC 21 N 1/2 OF NE 1/4 OF NW 1/4 OF NE 1/4 PAR A 44108 WESTMINISTER WAY  
CANTON MI 48187

001-021-000-040-00 ----- 001-021-000-040-00 NO: 00674



CLASS: 402	PRE/MBT %	0	COUNTY ROADS	3.92	ALBERT ROADS	1.90	Tax	48.16
SCHOOL: 69030	TV	3,924	LIBRARY	2.35	ALBERT PARKS/CEM	1.96	W Admin	0.48
JOHANNESBURG-LE	AV	8,100	MCCOA	3.83	COP-ISD GENERAL	1.00	Due	48.64
M.CODE:	SEV	8,100	MONT CO SHERIFF	3.92	COP-ISD SP ED	3.26	Intrst	
			MSU EXTENSION	0.98	COP-ISD EX SP ED	2.47	Total	
			ALBERT TWP OPER	2.56	F/A REAL,ALBERT FI	20.01		

PROP. ADDR: STAWASZ JOHN W & DEBORAH L/E  
T29N R1E SEC 21 S½ OF NE¼ OF NW¼ OF NE¼ PCL B 34221 SHAWNEE ST  
WESTLAND MI 48185

001-021-000-050-00 ----- 001-021-000-050-00 NO: 00675



CLASS: 402	PRE/MBT %	0	COUNTY ROADS	8.27	ALBERT ROADS	4.01	Tax	101.61
SCHOOL: 69030	TV	8,279	LIBRARY	4.96	ALBERT PARKS/CEM	4.13	W Admin	1.01
JOHANNESBURG-LE	AV	15,200	MCCOA	8.09	COP-ISD GENERAL	2.11	Due	102.62
M.CODE:	SEV	15,200	MONT CO SHERIFF	8.27	COP-ISD SP ED	6.87	Intrst	
			MSU EXTENSION	2.06	COP-ISD EX SP ED	5.22	Total	
			ALBERT TWP OPER	5.40	F/A REAL,ALBERT FI	42.22		

PROP. ADDR: ABELA PHILLIP  
T29N R1E SEC 21 NW 1/4 OF NW 1/4 OF NE 1/4 29531 N SEAWAY CT  
MT CLEMENS MI 48045

ALBERT TOWNSHIP  
Real & Personal Property  
Spec. Population: Ad Valorem+Special Acts

Parcel # Valuations Tax Heading Amount Tax Heading Amount --- Totals ---  
001-021-000-060-00 ----- 001-021-000-060-00 NO: 00676



CLASS: 401	PRE/MBT %	100	COUNTY ROADS	28.20	ALBERT ROADS	13.66	Tax	346.38
SCHOOL: 69030	TV	28,204	LIBRARY	16.92	ALBERT PARKS/CEM	14.10	W Admin	3.46
JOHANNESBURG-LE	AV	38,500	MCCOA	27.58	COP-ISD GENERAL	7.20	Due	349.84
M.CODE: SEV		38,500	MONT CO SHERIFF	28.20	COP-ISD SP ED	23.43	Intrst	
			MSU EXTENSION	7.05	COP-ISD EX SP ED	17.79	Total	
			ALBERT TWP OPER	18.41	F/A REAL,ALBERT FI	143.84		

PROP. ADDR: 3778 CLINTON DR  
T29N R1E SEC 21 SW 1/4 OF NW 1/4 OF NE 1/4

DEMETER ALEX F & SHARON A  
3778 CLINTON DR  
LEWISTON MI 49756

001-021-000-070-00 ----- 001-021-000-070-00 NO: 00677



CLASS: 401	PRE/MBT %	100	COUNTY ROADS	63.98	ALBERT ROADS	31.00	Tax	785.84
SCHOOL: 69030	TV	63,983	LIBRARY	38.38	ALBERT PARKS/CEM	31.99	W Admin	7.85
JOHANNESBURG-LE	AV	97,800	MCCOA	62.58	COP-ISD GENERAL	16.33	Due	793.69
M.CODE: COREL	SEV	97,800	MONT CO SHERIFF	63.98	COP-ISD SP ED	53.16	Intrst	
			MSU EXTENSION	15.99	COP-ISD EX SP ED	40.36	Total	
			ALBERT TWP OPER	41.78	F/A REAL,ALBERT FI	326.31		

PROP. ADDR: 3510 BUTTLES RD  
T29N R1E SEC 21 S 1/2 OF S 1/2 OF S 1/2 OF NE 1/4

STARASINICH ANNEMARIE D  
3510 BUTTLES RD  
LEWISTON MI 49756

001-021-000-080-00 ----- 001-021-000-080-00 NO: 00678



CLASS: 401	PRE/MBT %	0	COUNTY ROADS	35.79	ALBERT ROADS	17.34	Tax	439.57
SCHOOL: 69030	TV	35,791	LIBRARY	21.47	ALBERT PARKS/CEM	17.89	W Admin	4.39
JOHANNESBURG-LE	AV	51,900	MCCOA	35.01	COP-ISD GENERAL	9.13	Due	443.96
M.CODE: SEV		51,900	MONT CO SHERIFF	35.79	COP-ISD SP ED	29.73	Intrst	
			MSU EXTENSION	8.94	COP-ISD EX SP ED	22.58	Total	
			ALBERT TWP OPER	23.37	F/A REAL,ALBERT FI	182.53		

PROP. ADDR: 3540 BUTTLES RD  
T29N R1E SEC 21 N 1/2 OF S 1/2 OF S 1/2 OF NE 1/4

ROHMER RICHARD D & AMY C  
5700 WELLS RD  
PETERSBURG MI 49270

001-021-000-090-00 ----- 001-021-000-090-00 NO: 00679



CLASS: 401	PRE/MBT %	0	COUNTY ROADS	30.23	ALBERT ROADS	14.64	Tax	371.26
SCHOOL: 69030	TV	30,230	LIBRARY	18.13	ALBERT PARKS/CEM	15.11	W Admin	3.71
JOHANNESBURG-LE	AV	44,100	MCCOA	29.57	COP-ISD GENERAL	7.71	Due	374.97
M.CODE: SEV		44,100	MONT CO SHERIFF	30.23	COP-ISD SP ED	25.11	Intrst	
			MSU EXTENSION	7.55	COP-ISD EX SP ED	19.07	Total	
			ALBERT TWP OPER	19.74	F/A REAL,ALBERT FI	154.17		

PROP. ADDR: 3706 BUTTLES RD  
T29N R1E SEC 21 S 1/2 OF N 1/2 OF N 1/2 OF SE 1/4 OF NE 1/4

MCCABE FAMILY TRUST  
77 OWANA  
EAST CHINA MI 48054

ALBERT TOWNSHIP  
Real & Personal Property  
Spec. Population: Ad Valorem+Special Acts

Parcel # Valuations Tax Heading Amount Tax Heading Amount --- Totals ---  
001-021-000-090-01 ----- 001-021-000-090-01 NO: 00680



CLASS: 401	PRE/MBT %	0	COUNTY ROADS	50.72	ALBERT ROADS	24.57	Tax	622.95
SCHOOL: 69030	TV	50,721	LIBRARY	30.43	ALBERT PARKS/CEM	25.36	W Admin	6.22
JOHANNESBURG-LE	AV	86,500	MCCOA	49.61	COP-ISD GENERAL	12.94	Due	629.17
M.CODE: SEV		86,500	MONT CO SHERIFF	50.72	COP-ISD SP ED	42.14	Intrst	
			MSU EXTENSION	12.68	COP-ISD EX SP ED	31.99	Total	
			ALBERT TWP OPER	33.12	F/A REAL,ALBERT FI	258.67		

PROP. ADDR: 3730 BUTTLES RD  
T29N R1E SEC 21 N½ OF N½ OF N½ OF SE¼ OF NE¼

STAWASZ JOHN W & DEBORAH L/E  
34221 SHAWNEE ST  
WESTLAND MI 48185

001-021-000-100-00 ----- 001-021-000-100-00 NO: 00681



CLASS: 401	PRE/MBT %	0	COUNTY ROADS	23.91	ALBERT ROADS	11.58	Tax	293.67
SCHOOL: 69030	TV	23,915	LIBRARY	14.34	ALBERT PARKS/CEM	11.95	W Admin	2.93
JOHANNESBURG-LE	AV	31,300	MCCOA	23.39	COP-ISD GENERAL	6.10	Due	296.60
M.CODE: SEV		31,300	MONT CO SHERIFF	23.91	COP-ISD SP ED	19.87	Intrst	
			MSU EXTENSION	5.97	COP-ISD EX SP ED	15.08	Total	
			ALBERT TWP OPER	15.61	F/A REAL,ALBERT FI	121.96		

PROP. ADDR: 3650 BUTTLES RD  
T29N R1E SEC 21 S 1/2 OF N 1/2 OF SE 1/4 OF NE 1/4

SCHLAGEL JEFFREY G & NANCI L/E  
170 HOLMES ROAD  
ALLEN TON MI 48002

001-021-000-110-00 ----- 001-021-000-110-00 NO: 00682



CLASS: 401	PRE/MBT %	100	COUNTY ROADS	74.50	ALBERT ROADS	36.10	Tax	915.07
SCHOOL: 69030	TV	74,503	LIBRARY	44.70	ALBERT PARKS/CEM	37.25	W Admin	9.15
JOHANNESBURG-LE	AV	134,400	MCCOA	72.87	COP-ISD GENERAL	19.02	Due	924.22
M.CODE: SEV		134,400	MONT CO SHERIFF	74.50	COP-ISD SP ED	61.90	Intrst	
			MSU EXTENSION	18.62	COP-ISD EX SP ED	47.00	Total	
			ALBERT TWP OPER	48.65	F/A REAL,ALBERT FI	379.96		

PROP. ADDR: 3781 TUTHILL TR  
T29N R1E SEC 21 W 300 FT OF N 1/2 OF N 1/2 OF S 1/2 OF SE 1/4  
OF NE 1/4 PARCEL #1

TUTHILL RICHARD L L/E  
3781 TUTHILL TR  
LEWISTON MI 49756

001-021-000-120-00 ----- 001-021-000-120-00 NO: 00683



CLASS: 402	PRE/MBT %	100	COUNTY ROADS	2.31	ALBERT ROADS	1.12	Tax	28.38
SCHOOL: 69030	TV	2,315	LIBRARY	1.38	ALBERT PARKS/CEM	1.15	W Admin	0.28
JOHANNESBURG-LE	AV	3,200	MCCOA	2.26	COP-ISD GENERAL	0.59	Due	28.66
M.CODE: CAPIT	SEV	3,200	MONT CO SHERIFF	2.31	COP-ISD SP ED	1.92	Intrst	
			MSU EXTENSION	0.57	COP-ISD EX SP ED	1.46	Total	
			ALBERT TWP OPER	1.51	F/A REAL,ALBERT FI	11.80		

PROP. ADDR:  
T29N R1E SEC 21 E 300 FT OF W 600 FT OF N 1/2 OF N 1/2 OF S  
1/2 OF SE 1/4 OF NE 1/4 ESMT ON S 30 FT PARCEL # 2

SADLER BRIAN  
3895 TUTHILL TR  
LEWISTON MI 49756



ALBERT TOWNSHIP  
Real & Personal Property  
Spec. Population: Ad Valorem+Special Acts

Parcel # Valuations Tax Heading Amount Tax Heading Amount --- Totals ---  
001-021-000-130-00 ----- 001-021-000-130-00 NO: 00684



CLASS: 401	PRE/MBT %	100	COUNTY ROADS	58.87	ALBERT ROADS	28.52	Tax	723.07
SCHOOL: 69030	TV	58,873	LIBRARY	35.32	ALBERT PARKS/CEM	29.43	W Admin	7.23
JOHANNESBURG-LE	AV	73,900	MCCOA	57.58	COP-ISD GENERAL	15.03	Due	730.30
M.CODE: CAPIT	SEV	73,900	MONT CO SHERIFF	58.87	COP-ISD SP ED	48.91	Intrst	
			MSU EXTENSION	14.71	COP-ISD EX SP ED	37.14	Total	
			ALBERT TWP OPER	38.44	F/A REAL,ALBERT FI	300.25		

PROP. ADDR: 3895 TUTHILL TR SADLER BRIAN  
T29N R1E SEC 21 E 300 FT OF W 900 FT OF N 1/2 OF N 1/2 OF S 3895 TUTHILL TR  
1/2 OF SE 1/4 OF NE 1/4 ESMT ON S 30 FT PARCEL # 3 LEWISTON MI 49756

001-021-000-140-00 ----- 001-021-000-140-00 NO: 00685



CLASS: 401	PRE/MBT %	100	COUNTY ROADS	41.48	ALBERT ROADS	20.10	Tax	509.53
SCHOOL: 69030	TV	41,486	LIBRARY	24.89	ALBERT PARKS/CEM	20.74	W Admin	5.09
JOHANNESBURG-LE	AV	73,000	MCCOA	40.58	COP-ISD GENERAL	10.59	Due	514.62
M.CODE:	SEV	73,000	MONT CO SHERIFF	41.48	COP-ISD SP ED	34.47	Intrst	
			MSU EXTENSION	10.37	COP-ISD EX SP ED	26.17	Total	
			ALBERT TWP OPER	27.09	F/A REAL,ALBERT FI	211.57		

PROP. ADDR: 3610 BUTTLES RD SCHLAGEL JEFF G & NANCI TRUST  
T29N R1E SEC 21 N 1/2 OF N 1/2 OF S 1/2 OF SE 1/4 OF NE 1/4 170 HOLMES RD  
LESS W 900 FT ESMT ON S 30 FT PARCEL #4 ALLENTON MI 48002

001-021-000-150-00 ----- 001-021-000-150-00 NO: 00686



CLASS: 401	PRE/MBT %	0	COUNTY ROADS	30.60	ALBERT ROADS	14.83	Tax	375.91
SCHOOL: 69030	TV	30,608	LIBRARY	18.36	ALBERT PARKS/CEM	15.30	W Admin	3.75
JOHANNESBURG-LE	AV	49,000	MCCOA	29.94	COP-ISD GENERAL	7.81	Due	379.66
M.CODE:	SEV	49,000	MONT CO SHERIFF	30.60	COP-ISD SP ED	25.43	Intrst	
			MSU EXTENSION	7.65	COP-ISD EX SP ED	19.31	Total	
			ALBERT TWP OPER	19.98	F/A REAL,ALBERT FI	156.10		

PROP. ADDR: 3570 BUTTLES RD STAWASZ KENNETH E  
T29N R1E SEC 21 S 1/2 OF N 1/2 OF S 1/2 OF SE 1/4 OF NE 1/4 1358 S DOWLING ST  
WESTLAND MI 48186

ALBERT TOWNSHIP  
Real & Personal Property  
Spec. Population: Ad Valorem+Special Acts

Parcel # Valuations Tax Heading Amount Tax Heading Amount --- Totals ---  
001-021-000-160-00 ----- 001-021-000-160-00 NO: 00687



CLASS: 402	PRE/MBT %	0	COUNTY ROADS	7.63	ALBERT ROADS	3.69	Tax	93.68
SCHOOL: 69030	TV	7,632	LIBRARY	4.57	ALBERT PARKS/CEM	3.81	W Admin	0.93
JOHANNESBURG-LE	AV	15,200	MCCOA	7.46	COP-ISD GENERAL	1.94	Due	94.61
M.CODE: SEV		15,200	MONT CO SHERIFF	7.63	COP-ISD SP ED	6.34	Intrst	
			MSU EXTENSION	1.90	COP-ISD EX SP ED	4.81	Total	
			ALBERT TWP OPER	4.98	F/A REAL,ALBERT FI	38.92		

PROP. ADDR: JACKSON JOHN M & JUDY M  
T29N R1E SEC 21 NE 1/4 OF NE 1/4 OF NW 1/4 ESMNT DESC AS N 66 C/O JUDY M WALSH  
FT OF S 166 FT AND 33 FT WIDE ALG W LN OF SEC 21 SE 1/4 OF NE PO BOX 345  
1/4 OF NW 1/4 LEWISTON MI 49756

001-021-000-170-00 ----- 001-021-000-170-00 NO: 00688



CLASS: 401	PRE/MBT %	100	COUNTY ROADS	40.61	ALBERT ROADS	19.68	Tax	498.80
SCHOOL: 69030	TV	40,614	LIBRARY	24.36	ALBERT PARKS/CEM	20.30	W Admin	4.98
JOHANNESBURG-LE	AV	108,100	MCCOA	39.72	COP-ISD GENERAL	10.36	Due	503.78
M.CODE: SEV		108,100	MONT CO SHERIFF	40.61	COP-ISD SP ED	33.74	Intrst	
			MSU EXTENSION	10.15	COP-ISD EX SP ED	25.62	Total	
			ALBERT TWP OPER	26.52	F/A REAL,ALBERT FI	207.13		

PROP. ADDR: 3300 STRINGER RD JACKSON JOHN  
T29N R1E SEC 21 WEST 1/2 OF NE 1/4 OF NW 1/4 ESMT OF RCD PO BOX 345  
LEWISTON MI 49756

001-021-000-180-00 ----- 001-021-000-180-00 NO: 00689



CLASS: 401	PRE/MBT %	0	COUNTY ROADS	52.41	ALBERT ROADS	25.40	Tax	643.76
SCHOOL: 69030	TV	52,416	LIBRARY	31.44	ALBERT PARKS/CEM	26.20	W Admin	6.43
JOHANNESBURG-LE	AV	76,200	MCCOA	51.27	COP-ISD GENERAL	13.38	Due	650.19
M.CODE: LERET	SEV	76,200	MONT CO SHERIFF	52.41	COP-ISD SP ED	43.55	Intrst	
			MSU EXTENSION	13.10	COP-ISD EX SP ED	33.06	Total	
			ALBERT TWP OPER	34.22	F/A REAL,ALBERT FI	267.32		

PROP. ADDR: 3400 STRINGER RD FOLTZ BRADLEY & MICHELLE A  
T29N R1E SEC 21 SE 1/4 OF NE 1/4 OF NW 1/4 EASMTS OF RECORD 1320 N JOSSMAN ROAD  
ORTONVILLE MI 48462

ALBERT TOWNSHIP  
Real & Personal Property  
Spec. Population: Ad Valorem+Special Acts

Parcel # Valuations Tax Heading Amount Tax Heading Amount --- Totals ---  
001-021-000-200-00 ----- 001-021-000-200-00 NO: 00690



CLASS: 402	PRE/MBT %	0	COUNTY ROADS	2.96	ALBERT ROADS	1.43	Tax	36.40
SCHOOL: 69030	TV	2,969	LIBRARY	1.78	ALBERT PARKS/CEM	1.48	W Admin	0.36
JOHANNESBURG-LE	AV	6,000	MCCOA	2.90	COP-ISD GENERAL	0.75	Due	36.76
M.CODE: SEV		6,000	MONT CO SHERIFF	2.96	COP-ISD SP ED	2.46	Intrst	
			MSU EXTENSION	0.74	COP-ISD EX SP ED	1.87	Total	
			ALBERT TWP OPER	1.93	F/A REAL,ALBERT FI	15.14		

PROP. ADDR: T29N R1E SEC 21 NW 1/4 OF NW 1/4 OF NW 1/4 LYING N OF CO RD 618  
ROSSI MICHAEL D & GLENDA L  
3434 DAVISON LK RD  
ORTONVILLE MI 48462

001-021-000-210-00 ----- 001-021-000-210-00 NO: 00691



CLASS: 401	PRE/MBT %	0	COUNTY ROADS	19.58	ALBERT ROADS	9.49	Tax	240.54
SCHOOL: 69030	TV	19,587	LIBRARY	11.75	ALBERT PARKS/CEM	9.79	W Admin	2.40
JOHANNESBURG-LE	AV	28,800	MCCOA	19.16	COP-ISD GENERAL	5.00	Due	242.94
M.CODE: SEV		28,800	MONT CO SHERIFF	19.58	COP-ISD SP ED	16.27	Intrst	
			MSU EXTENSION	4.89	COP-ISD EX SP ED	12.35	Total	
			ALBERT TWP OPER	12.79	F/A REAL,ALBERT FI	99.89		

PROP. ADDR: 3155 AARONS RD  
T29N R1E SEC 21 NE 1/4 OF NW 1/4 OF NW 1/4  
HAUXWELL MARY  
3726 HAINES RD  
ATTICA MI 48412

001-021-000-220-00 ----- 001-021-000-220-00 NO: 00692



CLASS: 401	PRE/MBT %	100	COUNTY ROADS	36.91	ALBERT ROADS	17.88	Tax	453.35
SCHOOL: 69030	TV	36,915	LIBRARY	22.14	ALBERT PARKS/CEM	18.45	W Admin	4.53
JOHANNESBURG-LE	AV	66,000	MCCOA	36.11	COP-ISD GENERAL	9.42	Due	457.88
M.CODE: CAPIT	SEV	66,000	MONT CO SHERIFF	36.91	COP-ISD SP ED	30.67	Intrst	
			MSU EXTENSION	9.22	COP-ISD EX SP ED	23.28	Total	
			ALBERT TWP OPER	24.10	F/A REAL,ALBERT FI	188.26		

PROP. ADDR: 3045 AARONS RD  
T29N R1E SEC 21 NW 1/4 OF NW 1/4 OF NW 1/4 LYING S OF CO RD  
618 LESS E 300 FT THEREOF  
SZOCINSKI SHAWN S & MANDY C  
3045 AARONS RD  
LEWISTON MI 49756

001-021-000-230-00 ----- 001-021-000-230-00 NO: 00693



CLASS: 401	PRE/MBT %	0	COUNTY ROADS	2.77	ALBERT ROADS	1.34	Tax	33.97
SCHOOL: 69030	TV	2,770	LIBRARY	1.66	ALBERT PARKS/CEM	1.38	W Admin	0.33
JOHANNESBURG-LE	AV	7,700	MCCOA	2.70	COP-ISD GENERAL	0.70	Due	34.30
M.CODE: SEV		7,700	MONT CO SHERIFF	2.77	COP-ISD SP ED	2.30	Intrst	
			MSU EXTENSION	0.69	COP-ISD EX SP ED	1.74	Total	
			ALBERT TWP OPER	1.80	F/A REAL,ALBERT FI	14.12		

PROP. ADDR: 3111 AARONS RD  
T29N R1E SEC 21 E 150 FT OF NW-NW-NW LYING S OF CO RD LESS S  
150 FT THEREOF EASEMENTS OF REC  
COLEMAN ARNOLD B & PATRICIA A  
4334 6TH BOX 131  
LUNA PIER MI 48157

ALBERT TOWNSHIP  
Real & Personal Property  
Spec. Population: Ad Valorem+Special Acts

Parcel # Valuations Tax Heading Amount Tax Heading Amount --- Totals ---  
001-021-000-240-00 ----- 001-021-000-240-00 NO: 00694



CLASS: 401	PRE/MBT %	0	COUNTY ROADS	53.18	ALBERT ROADS	25.77	Tax	653.21
SCHOOL: 69030	TV	53,185	LIBRARY	31.91	ALBERT PARKS/CEM	26.59	W Admin	6.53
JOHANNESBURG-LE	AV	71,100	MCCOA	52.02	COP-ISD GENERAL	13.57	Due	659.74
M.CODE:	SEV	71,100	MONT CO SHERIFF	53.18	COP-ISD SP ED	44.19	Intrst	
			MSU EXTENSION	13.29	COP-ISD EX SP ED	33.55	Total	
			ALBERT TWP OPER	34.72	F/A REAL,ALBERT FI	271.24		

PROP. ADDR: 3081 AARONS RD JACKSON MICHAEL  
T29N R1E SEC 21 W 150 FT OF E 300 FT LYING S OF CO RD OF NW 121 PENNELL ROAD  
1/4 OF NW 1/4 OF NW 1/4 LESS S 150 FT IMLAY CITY MI 48444

001-021-000-250-00 ----- 001-021-000-250-00 NO: 00695



CLASS: 401	PRE/MBT %	0	COUNTY ROADS	3.92	ALBERT ROADS	1.90	Tax	48.16
SCHOOL: 69030	TV	3,924	LIBRARY	2.35	ALBERT PARKS/CEM	1.96	W Admin	0.48
JOHANNESBURG-LE	AV	6,300	MCCOA	3.83	COP-ISD GENERAL	1.00	Due	48.64
M.CODE:	SEV	6,300	MONT CO SHERIFF	3.92	COP-ISD SP ED	3.26	Intrst	
			MSU EXTENSION	0.98	COP-ISD EX SP ED	2.47	Total	
			ALBERT TWP OPER	2.56	F/A REAL,ALBERT FI	20.01		

PROP. ADDR: 3121 AARONS RD COLEMAN ARNOLD B & PATRICIA A  
T29N R1E SEC 21 S 150 FT OF E 300 FT OF NW-NW-NW LYING S OF CO 4334 SIXTH ST BOX 131  
RD LUNA PIER MI 48157

001-021-000-260-00 ----- 001-021-000-260-00 NO: 00696



CLASS: 401	PRE/MBT %	0	COUNTY ROADS	30.63	ALBERT ROADS	14.84	Tax	376.22
SCHOOL: 69030	TV	30,634	LIBRARY	18.38	ALBERT PARKS/CEM	15.31	W Admin	3.76
JOHANNESBURG-LE	AV	39,700	MCCOA	29.96	COP-ISD GENERAL	7.82	Due	379.98
M.CODE:	SEV	39,700	MONT CO SHERIFF	30.63	COP-ISD SP ED	25.45	Intrst	
			MSU EXTENSION	7.65	COP-ISD EX SP ED	19.32	Total	
			ALBERT TWP OPER	20.00	F/A REAL,ALBERT FI	156.23		

PROP. ADDR: 3123 AARONS RD BROWN SHAWN E & WENDY JO H/W  
T29N R1E SEC 21 SW 1/4 OF NW 1/4 OF NW 1/4 959 18TH ST  
OTSEGO MI 49078

001-021-000-270-00 ----- 001-021-000-270-00 NO: 00697



CLASS: 401	PRE/MBT %	0	COUNTY ROADS	44.64	ALBERT ROADS	21.63	Tax	548.33
SCHOOL: 69030	TV	44,649	LIBRARY	26.78	ALBERT PARKS/CEM	22.32	W Admin	5.48
JOHANNESBURG-LE	AV	69,800	MCCOA	43.67	COP-ISD GENERAL	11.39	Due	553.81
M.CODE:	SEV	69,800	MONT CO SHERIFF	44.64	COP-ISD SP ED	37.09	Intrst	
			MSU EXTENSION	11.16	COP-ISD EX SP ED	28.16	Total	
			ALBERT TWP OPER	29.15	F/A REAL,ALBERT FI	227.70		

PROP. ADDR: 3125 AARONS RD OCONNOR DAMIAN L & MARY E  
T29N R1E SEC 21 SE 1/4 OF NW 1/4 OF NW 1/4 EASMTS OF RECORD 16334 WAYNE ST  
UNION MI 49130-9654

ALBERT TOWNSHIP  
Real & Personal Property  
Spec. Population: Ad Valorem+Special Acts

Parcel # Valuations Tax Heading Amount Tax Heading Amount --- Totals ---  
001-021-000-280-00 ----- 001-021-000-280-00 NO: 00698



CLASS	PRE/MBT %	Valuations	Tax Heading	Amount	Tax Heading	Amount		Totals
402	0		COUNTY ROADS	22.20	ALBERT ROADS	10.75	Tax	272.64
SCHOOL: 69030	TV	22,200	LIBRARY	13.32	ALBERT PARKS/CEM	11.10	W Admin	2.72
JOHANNESBURG-LE	AV	22,200	MCCOA	21.71	COP-ISD GENERAL	5.66	Due	275.36
M.CODE: SEV		22,200	MONT CO SHERIFF	22.20	COP-ISD SP ED	18.44	Intrst	
			MSU EXTENSION	5.55	COP-ISD EX SP ED	14.00	Total	
			ALBERT TWP OPER	14.49	F/A REAL,ALBERT FI	113.22		

PROP. ADDR: BRAGIEL BRANDON & SHANNON  
T29N R1E SEC 21 N 596 FT OF SW 1/4 OF NW 1/4 EXC 40 FT R/W 2184 FRASER RD  
KAWKAWLIN MI 48631

001-021-000-290-00 ----- 001-021-000-290-00 NO: 00699



CLASS	PRE/MBT %	Valuations	Tax Heading	Amount	Tax Heading	Amount		Totals
402	0		COUNTY ROADS	23.41	ALBERT ROADS	11.34	Tax	287.53
SCHOOL: 69030	TV	23,415	LIBRARY	14.04	ALBERT PARKS/CEM	11.70	W Admin	2.87
JOHANNESBURG-LE	AV	27,200	MCCOA	22.90	COP-ISD GENERAL	5.97	Due	290.40
M.CODE: SEV		27,200	MONT CO SHERIFF	23.41	COP-ISD SP ED	19.45	Intrst	
			MSU EXTENSION	5.85	COP-ISD EX SP ED	14.77	Total	
			ALBERT TWP OPER	15.28	F/A REAL,ALBERT FI	119.41		

PROP. ADDR: BRAGIEL BRANDON & SHANNON  
T29N R1E SEC 21 S 724 FT OF SW 1/4 OF NW 1/4 EXC W 40 FT R/W 2184 FRASER  
ALSO PAR D BEG 2308.53 FT N & 1623.4 FT W OF S 1/4 COR TH 2 88 KAWKAWLIN MI 48631  
DEG E 271 FT TH N 1 DEG E 329.79 FT TH N 88 DEG W 271 FT TH S  
1 DEG W 329.79 FT TO POB ESMTS OF REC

001-021-000-310-00 ----- 001-021-000-310-00 NO: 00700



CLASS	PRE/MBT %	Valuations	Tax Heading	Amount	Tax Heading	Amount		Totals
402	100		COUNTY ROADS	25.20	ALBERT ROADS	12.21	Tax	309.50
SCHOOL: 69030	TV	25,200	LIBRARY	15.12	ALBERT PARKS/CEM	12.60	W Admin	3.09
JOHANNESBURG-LE	AV	32,000	MCCOA	24.65	COP-ISD GENERAL	6.43	Due	312.59
M.CODE: LERET	SEV	32,000	MONT CO SHERIFF	25.20	COP-ISD SP ED	20.93	Intrst	
			MSU EXTENSION	6.30	COP-ISD EX SP ED	15.89	Total	
			ALBERT TWP OPER	16.45	F/A REAL,ALBERT FI	128.52		

PROP. ADDR: 3668 CLINTON DR LEMCOOL JACQUELINE K  
T29N R1E SEC 21 S 1/2 OF SE 1/4 OF NW 1/4 & NE 1/4 OF SE 1/4 3668 CLINTON DR  
OF NW 1/4 LEWISTON MI 49756

ALBERT TOWNSHIP  
Real & Personal Property  
Spec. Population: Ad Valorem+Special Acts

Parcel # Valuations Tax Heading Amount Tax Heading Amount --- Totals ---  
001-021-000-320-00 ----- 001-021-000-320-00 NO: 00701



CLASS: 401	PRE/MBT %	100	COUNTY ROADS	65.82	ALBERT ROADS	31.89	Tax	808.47
SCHOOL: 69030	TV	65,826	LIBRARY	39.49	ALBERT PARKS/CEM	32.91	W Admin	8.08
JOHANNESBURG-LE	AV	86,700	MCCOA	64.39	COP-ISD GENERAL	16.80	Due	816.55
M.CODE: LERET	SEV	86,700	MONT CO SHERIFF	65.82	COP-ISD SP ED	54.69	Intrst	
			MSU EXTENSION	16.45	COP-ISD EX SP ED	41.52	Total	
			ALBERT TWP OPER	42.98	F/A REAL,ALBERT FI	335.71		

PROP. ADDR: 3666 CLINTON DR  
T29N R1E SEC 21 S 1/2 OF NW 1/4 OF SE 1/4 OF NW 1/4

GREEN JOSEPH E & TONYA  
3668 CLINTON DR  
LEWISTON MI 49756

001-021-000-325-00 ----- 001-021-000-325-00 NO: 00702



CLASS: 402	PRE/MBT %	0	COUNTY ROADS	3.80	ALBERT ROADS	1.84	Tax	46.72
SCHOOL: 69030	TV	3,809	LIBRARY	2.28	ALBERT PARKS/CEM	1.90	W Admin	0.46
JOHANNESBURG-LE	AV	8,300	MCCOA	3.72	COP-ISD GENERAL	0.97	Due	47.18
M.CODE:	SEV	8,300	MONT CO SHERIFF	3.80	COP-ISD SP ED	3.16	Intrst	
			MSU EXTENSION	0.95	COP-ISD EX SP ED	2.40	Total	
			ALBERT TWP OPER	2.48	F/A REAL,ALBERT FI	19.42		

PROP. ADDR:  
T29N R1E SEC 21 N 1/2 OF NW 1/4 OF SE 1/4 OF NW 1/4

WOOLIEVER IRIS L  
112 GREENWAY CT  
HAVELOCK NC 28532

001-021-000-330-00 ----- 001-021-000-330-00 NO: 00703



CLASS: 401	PRE/MBT %	0	COUNTY ROADS	60.16	ALBERT ROADS	29.15	Tax	738.97
SCHOOL: 69030	TV	60,168	LIBRARY	36.10	ALBERT PARKS/CEM	30.08	W Admin	7.38
JOHANNESBURG-LE	AV	97,700	MCCOA	58.85	COP-ISD GENERAL	15.36	Due	746.35
M.CODE:	SEV	97,700	MONT CO SHERIFF	60.16	COP-ISD SP ED	49.99	Intrst	
			MSU EXTENSION	15.04	COP-ISD EX SP ED	37.95	Total	
			ALBERT TWP OPER	39.28	F/A REAL,ALBERT FI	306.85		

PROP. ADDR: 3450 CO RD 612  
T29N R1E SEC 21 E 332 FT OF SW 1/4

PYNNONEN DAVID J  
PO BOX 480  
LEWISTON MI 49756

ALBERT TOWNSHIP  
Real & Personal Property  
Spec. Population: Ad Valorem+Special Acts

Parcel # Valuations Tax Heading Amount Tax Heading Amount --- Totals ---  
001-021-000-340-00 ----- 001-021-000-340-00 NO: 00704



CLASS	PRE/MBT %	Tax Heading	Amount	Tax Heading	Amount		Totals
402	0	COUNTY ROADS	11.45	ALBERT ROADS	5.54	Tax	140.60
SCHOOL: 69030	TV	LIBRARY	6.87	ALBERT PARKS/CEM	5.72	W Admin	1.40
JOHANNESBURG-LE	AV	MCCOA	11.20	COP-ISD GENERAL	2.92	Due	142.00
M.CODE:	SEV	MONT CO SHERIFF	11.45	COP-ISD SP ED	9.51	Intrst	
		MSU EXTENSION	2.86	COP-ISD EX SP ED	7.22	Total	
		ALBERT TWP OPER	7.47	F/A REAL,ALBERT FI	58.39		

PROP. ADDR: 3410 CO RD 612 PYNNONEN DAVID J  
T29N R1E SEC 21 SE COR OF THE SE¼ OF SW¼ TH W ALNG SEC PO BOX 480  
LINE 332 FT TO POB TH W 165 FT TH N 160 RDS TH E 165 FT TH S LEWISTON MI 49756  
160 RDS TO POB PT OF SW¼

001-021-000-350-00 ----- 001-021-000-350-00 NO: 00705



CLASS	PRE/MBT %	Tax Heading	Amount	Tax Heading	Amount		Totals
401	0	COUNTY ROADS	45.18	ALBERT ROADS	21.89	Tax	554.94
SCHOOL: 69030	TV	LIBRARY	27.11	ALBERT PARKS/CEM	22.59	W Admin	5.54
JOHANNESBURG-LE	AV	MCCOA	44.19	COP-ISD GENERAL	11.53	Due	560.48
M.CODE:	SEV	MONT CO SHERIFF	45.18	COP-ISD SP ED	37.54	Intrst	
		MSU EXTENSION	11.29	COP-ISD EX SP ED	28.50	Total	
		ALBERT TWP OPER	29.50	F/A REAL,ALBERT FI	230.44		

PROP. ADDR: 3350 CO RD 612 BOTWIN STGEVEN J & CHARLENE R  
T29N R1E SEC 21 COM 1942 FT E OF SW COR OF SW 1/4 TH E 200 FT 2000 MILLER RD  
N 2640 FT W 200 FT S 2640 FT TO POB RILEY MI 48041

001-021-000-360-00 ----- 001-021-000-360-00 NO: 00706



CLASS	PRE/MBT %	Tax Heading	Amount	Tax Heading	Amount		Totals
401	0	COUNTY ROADS	30.48	ALBERT ROADS	14.77	Tax	374.37
SCHOOL: 69030	TV	LIBRARY	18.28	ALBERT PARKS/CEM	15.24	W Admin	3.74
JOHANNESBURG-LE	AV	MCCOA	29.81	COP-ISD GENERAL	7.78	Due	378.11
M.CODE:	SEV	MONT CO SHERIFF	30.48	COP-ISD SP ED	25.32	Intrst	
		MSU EXTENSION	7.62	COP-ISD EX SP ED	19.23	Total	
		ALBERT TWP OPER	19.90	F/A REAL,ALBERT FI	155.46		

PROP. ADDR: 3336 CO RD 612 BOTWIN STEVEN J & CHARLENE R  
T29N R1E SEC 21 COM 1843 FT E OF SW COR OF SW 1/4 TH E 99 FT N 2000 MILLER ROAD  
2640 FT W 99 FT S 2640 FT TO POB RILEY MI 48041

ALBERT TOWNSHIP  
Real & Personal Property  
Spec. Population: Ad Valorem+Special Acts

Parcel # Valuations Tax Heading Amount Tax Heading Amount --- Totals ---  
001-021-000-370-00 ----- 001-021-000-370-00 NO: 00707



CLASS: 401	PRE/MBT %	0	COUNTY ROADS	9.73	ALBERT ROADS	4.71	Tax	119.52
SCHOOL: 69030	TV	9,736	LIBRARY	5.84	ALBERT PARKS/CEM	4.86	W Admin	1.19
JOHANNESBURG-LE	AV	11,600	MCCOA	9.52	COP-ISD GENERAL	2.48	Due	120.71
M.CODE: SEV		11,600	MONT CO SHERIFF	9.73	COP-ISD SP ED	8.08	Intrst	
			MSU EXTENSION	2.43	COP-ISD EX SP ED	6.14	Total	
			ALBERT TWP OPER	6.35	F/A REAL,ALBERT FI	49.65		

PROP. ADDR: 3316 CO 612 RD O'CONNOR DENNIS M & JOANNE E  
MAP NUM: 23BOR-W09 3314 CO RD 612  
T29N R1E SEC 21 BEG 1645 FT E OF SW COR OF SW 1/4 AS POB TH N LEWISTON MI 49756  
160 RDS, E 48 FT, S 160 RDS TH W 48 FT TO POB

001-021-000-380-00 ----- 001-021-000-380-00 NO: 00708



CLASS: 401	PRE/MBT %	100	COUNTY ROADS	34.94	ALBERT ROADS	16.93	Tax	429.13
SCHOOL: 69030	TV	34,940	LIBRARY	20.96	ALBERT PARKS/CEM	17.47	W Admin	4.29
JOHANNESBURG-LE	AV	64,600	MCCOA	34.17	COP-ISD GENERAL	8.92	Due	433.42
M.CODE: SEV		64,600	MONT CO SHERIFF	34.94	COP-ISD SP ED	29.03	Intrst	
			MSU EXTENSION	8.73	COP-ISD EX SP ED	22.04	Total	
			ALBERT TWP OPER	22.81	F/A REAL,ALBERT FI	178.19		

PROP. ADDR: 3320 CO RD 612 OCONNOR JOHN D  
T29N R1E SEC 21 COM 1693 FT E OF SW COR OF SEC AS POB TH E 150 3320 CO RD 612  
FT TH N 2640 FT TH W 150 FT TH S 2640 FT TO POB LEWISTON MI 49756

001-021-000-385-00 ----- 001-021-000-385-00 NO: 00709



CLASS: 401	PRE/MBT %	100	COUNTY ROADS	76.76	ALBERT ROADS	37.20	Tax	942.87
SCHOOL: 69030	TV	76,767	LIBRARY	46.06	ALBERT PARKS/CEM	38.38	W Admin	9.42
JOHANNESBURG-LE	AV	122,800	MCCOA	75.09	COP-ISD GENERAL	19.59	Due	952.29
M.CODE: CAPIT	SEV	122,800	MONT CO SHERIFF	76.76	COP-ISD SP ED	63.78	Intrst	
			MSU EXTENSION	19.19	COP-ISD EX SP ED	48.43	Total	
			ALBERT TWP OPER	50.12	F/A REAL,ALBERT FI	391.51		

PROP. ADDR: 3251 TANGLEWOOD DR KEYSER GERALD A & MICHELE D  
T29N R1E SEC 21BEG AT S 1/4 COR TH W 993 FT TH N 1280 FT TO 3251 TANGLEWOOD DR  
POB TH CONT N 1356.9 FT TH W 359.5 FT TH S 659.58 FT TH S 10 LEWISTON MI 49756  
DEG E 592.26 FT TH S 120 FT TO A POINT ON N LN OF TANGLEWOOD  
TH E 233 FT TO POB



ALBERT TOWNSHIP  
Real & Personal Property  
Spec. Population: Ad Valorem+Special Acts

Parcel # Valuations Tax Heading Amount Tax Heading Amount --- Totals ---  
001-021-000-390-01 ----- 001-021-000-390-01 NO: 00710



CLASS: 402	PRE/MBT %	0	COUNTY ROADS	3.52	ALBERT ROADS	1.70	Tax	43.28
SCHOOL: 69030	TV	3,528	LIBRARY	2.11	ALBERT PARKS/CEM	1.76	W Admin	0.43
JOHANNESBURG-LE	AV	4,100	MCCOA	3.45	COP-ISD GENERAL	0.90	Due	43.71
M.CODE: SEV		4,100	MONT CO SHERIFF	3.52	COP-ISD SP ED	2.93	Intrst	
			MSU EXTENSION	0.88	COP-ISD EX SP ED	2.22	Total	
			ALBERT TWP OPER	2.30	F/A REAL,ALBERT FI	17.99		

PROP. ADDR: CICALA JEFF  
T29N R1E SEC 21 COM S¼COR TH W 1623.4 FT TH N 1648.95 FT 35840 ADDISON DR  
TO POB TH S 88° E 342.92 FT TH N 10° W 337.30 FT TH N 88° W NEW BALTIMORE MI 48047  
271 FT TH S 1° W 329.79 FT TO POB. PAR B EASMNT OF REC

001-021-000-390-02 ----- 001-021-000-390-02 NO: 00711



CLASS: 401	PRE/MBT %	0	COUNTY ROADS	12.39	ALBERT ROADS	6.00	Tax	152.15
SCHOOL: 69030	TV	12,392	LIBRARY	7.43	ALBERT PARKS/CEM	6.19	W Admin	1.52
JOHANNESBURG-LE	AV	18,000	MCCOA	12.12	COP-ISD GENERAL	3.16	Due	153.67
M.CODE: SEV		18,000	MONT CO SHERIFF	12.39	COP-ISD SP ED	10.29	Intrst	
			MSU EXTENSION	3.09	COP-ISD EX SP ED	7.81	Total	
			ALBERT TWP OPER	8.09	F/A REAL,ALBERT FI	63.19		

PROP. ADDR: CICALA JEFF  
T29N R1E SEC 21 COM S¼COR TH W 1623.4 FT TH N °1 E 1978.74 35840 ADDISON DR  
FT TO POB TH S 88° E 271 FT TH N 1° E 329.79 FT TH N 88° W 271 NEW BALTIMORE MI 48047  
FT TH S 1° W 329.79 FT TO POB. PAR C EASMNT OF REC

001-021-000-395-00 ----- 001-021-000-395-00 NO: 00712



CLASS: 401	PRE/MBT %	0	COUNTY ROADS	46.80	ALBERT ROADS	22.68	Tax	574.86
SCHOOL: 69030	TV	46,806	LIBRARY	28.08	ALBERT PARKS/CEM	23.40	W Admin	5.74
JOHANNESBURG-LE	AV	60,800	MCCOA	45.78	COP-ISD GENERAL	11.94	Due	580.60
M.CODE: COREL	SEV	60,800	MONT CO SHERIFF	46.80	COP-ISD SP ED	38.89	Intrst	
			MSU EXTENSION	11.70	COP-ISD EX SP ED	29.52	Total	
			ALBERT TWP OPER	30.56	F/A REAL,ALBERT FI	238.71		

PROP. ADDR: 3260 TANGLEWOOD DR CICALA JEFFREY  
T29N R1E SEC 21 BEG N 1 DEG E 1319.16 FT FROM A POINT ON S SEC 35840 ADDISON DR  
LN WHICH IS N 88 DEG W 1623.4 FT FROM S 1/4 COR TH S 88 DEG E NEW BALTIMORE MI 48047  
134 FT TH S 39 FT TH S 88 DEG E 263.29 FT ALG N LN OF  
TANGLEWOOD SUB TH N 1 DEG E 120 FT TH N 10 DEG W 254.96 FT TH  
N 88 DEG W 342.92 FT TH S 1 DEG W 329.79 FT TO POB

ALBERT TOWNSHIP  
Real & Personal Property  
Spec. Population: Ad Valorem+Special Acts

Parcel # Valuations Tax Heading Amount Tax Heading Amount --- Totals ---  
001-021-000-400-00 ----- 001-021-000-400-00 NO: 00713



CLASS	PRE/MBT %	Valuations	Tax Heading	Amount	Tax Heading	Amount		Totals
402	0		COUNTY ROADS	2.19	ALBERT ROADS	1.06	Tax	26.87
SCHOOL: 69030	TV	2,192	LIBRARY	1.31	ALBERT PARKS/CEM	1.09	W Admin	0.26
JOHANNESBURG-LE AV		3,400	MCCOA	2.14	COP-ISD GENERAL	0.55	Due	27.13
M.CODE: SEV		3,400	MONT CO SHERIFF	2.19	COP-ISD SP ED	1.82	Intrst	
			MSU EXTENSION	0.54	COP-ISD EX SP ED	1.38	Total	
			ALBERT TWP OPER	1.43	F/A REAL,ALBERT FI	11.17		

PROP. ADDR: HUSTON SHAWN E &  
T29N R1E SEC 21 A TRIANGULAR TRACT IN SW COR OF SW¼ BEING WAGNER HEATHER L TIC  
THE PARCEL S AND W OF HIGHWAY PO BOX 1020  
LEWISTON MI 49756

001-021-000-410-00 ----- 001-021-000-410-00 NO: 00714



CLASS	PRE/MBT %	Valuations	Tax Heading	Amount	Tax Heading	Amount		Totals
401	0		COUNTY ROADS	6.70	ALBERT ROADS	3.24	Tax	82.26
SCHOOL: 69030	TV	6,700	LIBRARY	4.02	ALBERT PARKS/CEM	3.35	W Admin	0.82
JOHANNESBURG-LE AV		8,500	MCCOA	6.55	COP-ISD GENERAL	1.71	Due	83.08
M.CODE: SEV		8,500	MONT CO SHERIFF	6.70	COP-ISD SP ED	5.56	Intrst	
			MSU EXTENSION	1.67	COP-ISD EX SP ED	4.22	Total	
			ALBERT TWP OPER	4.37	F/A REAL,ALBERT FI	34.17		

PROP. ADDR: 3210 CO RD 612 STRAUSS JEAN & JEFFERY  
T29N R1E SEC 21 COM 1014 FT E OF SW COR OF SW¼ TH E 134 3428 MARKINS DR  
FT, N 1320 FT, W 134 FT, S 1320 FT TO POB METAMORA MI 48455

001-021-000-420-01 ----- 001-021-000-420-01 NO: 00715



CLASS	PRE/MBT %	Valuations	Tax Heading	Amount	Tax Heading	Amount		Totals
401	100		COUNTY ROADS	20.74	ALBERT ROADS	10.05	Tax	254.71
SCHOOL: 69030	TV	20,741	LIBRARY	12.44	ALBERT PARKS/CEM	10.37	W Admin	2.54
JOHANNESBURG-LE AV		35,000	MCCOA	20.28	COP-ISD GENERAL	5.29	Due	257.25
M.CODE: COREL SEV		35,000	MONT CO SHERIFF	20.74	COP-ISD SP ED	17.23	Intrst	
			MSU EXTENSION	5.18	COP-ISD EX SP ED	13.08	Total	
			ALBERT TWP OPER	13.54	F/A REAL,ALBERT FI	105.77		

PROP. ADDR: 3180 CO RD 612 AB AIR DAVID A & CATHERINE M  
T29N R1E SEC 21 COMM 900' E OF SW SEC COR TH N 456', E 114', S 3180 CO RD 612  
456', W 114' TO POB (2008 SPLIT FROM 001-021-000-420-00 ALSO LEWISTON MI 49756  
PART COMB W/ 001-021-000-430-02)

ALBERT TOWNSHIP  
Real & Personal Property  
Spec. Population: Ad Valorem+Special Acts

Parcel # Valuations Tax Heading Amount Tax Heading Amount --- Totals ---  
001-021-000-430-01 ----- 001-021-000-430-01 NO: 00716



CLASS	PRE/MBT %	Valuations	Tax Heading	Amount	Tax Heading	Amount		Totals
401	0		COUNTY ROADS	71.45	ALBERT ROADS	34.62	Tax	877.61
SCHOOL: 69030	TV	71,454	LIBRARY	42.87	ALBERT PARKS/CEM	35.72	W Admin	8.77
JOHANNESBURG-LE	AV	112,500	MCCOA	69.89	COP-ISD GENERAL	18.24	Due	886.38
M.CODE: SEV		112,500	MONT CO SHERIFF	71.45	COP-ISD SP ED	59.37	Intrst	
			MSU EXTENSION	17.86	COP-ISD EX SP ED	45.08	Total	
			ALBERT TWP OPER	46.65	F/A REAL,ALBERT FI	364.41		

PROP. ADDR: 3150 CO RD 612  
T29N R1E SEC 21 COM 600FT E OF SW SEC COR; TH N 456FT; E  
300FT; S 456FT; W 300FT TO POB. PARCEL A-1

KUHN RICHARD A & BARBARA J  
16432 CHATHAM DR  
CLINTON TOWNSHIP MI 48035

001-021-000-430-02 ----- 001-021-000-430-02 NO: 00717



CLASS	PRE/MBT %	Valuations	Tax Heading	Amount	Tax Heading	Amount		Totals
402	0		COUNTY ROADS	18.23	ALBERT ROADS	8.83	Tax	223.94
SCHOOL: 69030	TV	18,238	LIBRARY	10.94	ALBERT PARKS/CEM	9.11	W Admin	2.23
JOHANNESBURG-LE	AV	24,600	MCCOA	17.84	COP-ISD GENERAL	4.65	Due	226.17
M.CODE: SEV		24,600	MONT CO SHERIFF	18.23	COP-ISD SP ED	15.15	Intrst	
			MSU EXTENSION	4.55	COP-ISD EX SP ED	11.50	Total	
			ALBERT TWP OPER	11.90	F/A REAL,ALBERT FI	93.01		

PROP. ADDR: CO RD 612  
T29N R1E SEC 21 COMM 600' E OF SW SEC COR TH N 456' TO POB. TH  
CONT N 2181', E 414', S 2181', W 414' TO POB. (2008 COMB FROM  
001-021-420-00 & 021-430-00)

TAI INC  
PO BOX 560  
ROCKFORD MI 49341

001-021-000-440-00 ----- 001-021-000-440-00 NO: 00718



CLASS	PRE/MBT %	Valuations	Tax Heading	Amount	Tax Heading	Amount		Totals
401	100		COUNTY ROADS	74.00	ALBERT ROADS	35.86	Tax	908.91
SCHOOL: 69030	TV	74,000	LIBRARY	44.40	ALBERT PARKS/CEM	37.00	W Admin	9.08
JOHANNESBURG-LE	AV	120,200	MCCOA	72.38	COP-ISD GENERAL	18.89	Due	917.99
M.CODE: COREL	SEV	120,200	MONT CO SHERIFF	74.00	COP-ISD SP ED	61.48	Intrst	
			MSU EXTENSION	18.50	COP-ISD EX SP ED	46.68	Total	
			ALBERT TWP OPER	48.32	F/A REAL,ALBERT FI	377.40		

PROP. ADDR: 3096 CO RD 612  
T29N R1E SEC 21 COM 320 FT E OF SW COR OF SW 1/4 TH N 160 RDS  
E 280 FT S 160 RDS W 280 FT TO POB

KLUTTS CHARLES E & STEPHANIE H/W  
3096 CO RD 612  
LEWISTON MI 49756

ALBERT TOWNSHIP  
Real & Personal Property  
Spec. Population: Ad Valorem+Special Acts

Parcel # Valuations Tax Heading Amount Tax Heading Amount --- Totals ---  
001-021-000-450-00 ----- 001-021-000-450-00 NO: 00719



CLASS	PRE/MBT %	Valuations	Tax Heading	Amount	Tax Heading	Amount		Totals
402	100	14,442	COUNTY ROADS	14.44	ALBERT ROADS	6.99	Tax	177.34
69030	TV	14,442	LIBRARY	8.66	ALBERT PARKS/CEM	7.22	W Admin	1.77
LE	AV	20,500	MCCOA	14.12	COP-ISD GENERAL	3.68	Due	179.11
SEV	20,500	MONT CO SHERIFF	14.44	COP-ISD SP ED	11.99	Intrst		
		MSU EXTENSION	3.61	COP-ISD EX SP ED	9.11	Total		
		ALBERT TWP OPER	9.43	F/A REAL,ALBERT FI	73.65			

PROP. ADDR: T29N R1E SEC 21 W 320 FT OF SW<sup>1</sup>/<sub>4</sub> EXC W 40 FT R/W ALSO EXCEPT, A PART LYING S & W OF HWY  
AGREN DOUGLAS E & SHARON L, LE  
2986 CO RD 612  
LEWISTON MI 49756

001-021-000-460-00 ----- 001-021-000-460-00 NO: 00720



CLASS	PRE/MBT %	Valuations	Tax Heading	Amount	Tax Heading	Amount		Totals
401	0	39,085	COUNTY ROADS	39.08	ALBERT ROADS	18.94	Tax	480.03
69030	TV	39,085	LIBRARY	23.45	ALBERT PARKS/CEM	19.54	W Admin	4.80
LE	AV	64,300	MCCOA	38.23	COP-ISD GENERAL	9.97	Due	484.83
SEV	64,300	MONT CO SHERIFF	39.08	COP-ISD SP ED	32.47	Intrst		
		MSU EXTENSION	9.77	COP-ISD EX SP ED	24.65	Total		
		ALBERT TWP OPER	25.52	F/A REAL,ALBERT FI	199.33			

PROP. ADDR: 3480 BUTTLES RD  
T29N R1E SEC 21 N 165 FT OF NE 1/4 OF SE 1/4  
CABIN LITTLE MOLASSES CLUB  
% JAY GENAW  
8518 ISLAND BLVD  
GROSSE ILE MI 48138

001-021-000-470-00 ----- 001-021-000-470-00 NO: 00721



CLASS	PRE/MBT %	Valuations	Tax Heading	Amount	Tax Heading	Amount		Totals
401	100	76,023	COUNTY ROADS	76.02	ALBERT ROADS	36.84	Tax	933.73
69030	TV	76,023	LIBRARY	45.61	ALBERT PARKS/CEM	38.01	W Admin	9.33
LE	AV	136,000	MCCOA	74.36	COP-ISD GENERAL	19.40	Due	943.06
SEV	136,000	MONT CO SHERIFF	76.02	COP-ISD SP ED	63.16	Intrst		
		MSU EXTENSION	19.00	COP-ISD EX SP ED	47.96	Total		
		ALBERT TWP OPER	49.64	F/A REAL,ALBERT FI	387.71			

PROP. ADDR: 3450 BUTTLES RD  
T29N R1E SEC 21 S 165 FT OF N 330 FT OF NE 1/4 OF SE 1/4  
BENTLEY JAMES L & LINDA M  
3450 BUTTLES RD  
LEWISTON MI 49756

ALBERT TOWNSHIP  
Real & Personal Property  
Spec. Population: Ad Valorem+Special Acts

Parcel # Valuations Tax Heading Amount Tax Heading Amount --- Totals ---  
001-021-000-480-00 ----- 001-021-000-480-00 NO: 00722



CLASS: 401	PRE/MBT %	0	COUNTY ROADS	30.86	ALBERT ROADS	14.95	Tax	379.02
SCHOOL: 69030	TV	30,861	LIBRARY	18.51	ALBERT PARKS/CEM	15.43	W Admin	3.79
JOHANNESBURG-LE	AV	48,800	MCCOA	30.18	COP-ISD GENERAL	7.87	Due	382.81
M.CODE:	SEV	48,800	MONT CO SHERIFF	30.86	COP-ISD SP ED	25.64	Intrst	
			MSU EXTENSION	7.71	COP-ISD EX SP ED	19.47	Total	
			ALBERT TWP OPER	20.15	F/A REAL,ALBERT FI	157.39		

PROP. ADDR: 3422 BUTTLES RD SLADEWSKI KRISTEN N  
T29N R1E SEC 21 S 165 FT OF N 495 FT OF NE OF SE 49633 SOUTH GLACIER  
NORTHVILLE MI 48167

001-021-000-490-00 ----- 001-021-000-490-00 NO: 00723



CLASS: 401	PRE/MBT %	0	COUNTY ROADS	19.50	ALBERT ROADS	9.45	Tax	239.50
SCHOOL: 69030	TV	19,503	LIBRARY	11.70	ALBERT PARKS/CEM	9.75	W Admin	2.39
JOHANNESBURG-LE	AV	29,300	MCCOA	19.07	COP-ISD GENERAL	4.97	Due	241.89
M.CODE:	SEV	29,300	MONT CO SHERIFF	19.50	COP-ISD SP ED	16.20	Intrst	
			MSU EXTENSION	4.87	COP-ISD EX SP ED	12.30	Total	
			ALBERT TWP OPER	12.73	F/A REAL,ALBERT FI	99.46		

PROP. ADDR: 3326 BUTTLES RD LYONS JAMES R & KIRSTEN A  
T29N R1E SEC 21 S 1/2 OF N 1/2 OF S 1/2 OF NE 1/4 OF SE 1/4 6262 MARINE CITY TWY  
CHINA TWP MI 48054

001-021-000-500-00 ----- 001-021-000-500-00 NO: 00724



CLASS: 401	PRE/MBT %	100	COUNTY ROADS	59.44	ALBERT ROADS	28.80	Tax	730.12
SCHOOL: 69030	TV	59,448	LIBRARY	35.66	ALBERT PARKS/CEM	29.72	W Admin	7.30
JOHANNESBURG-LE	AV	78,200	MCCOA	58.15	COP-ISD GENERAL	15.17	Due	737.42
M.CODE:	SEV	78,200	MONT CO SHERIFF	59.44	COP-ISD SP ED	49.39	Intrst	
			MSU EXTENSION	14.86	COP-ISD EX SP ED	37.50	Total	
			ALBERT TWP OPER	38.81	F/A REAL,ALBERT FI	303.18		

PROP. ADDR: 3270 BUTTLES RD BOUDRIE DAWN & LEDYARD MARTIN  
T29N R1E SEC 21 S 1/2 OF NE 1/4 OF SE 1/4 3270 BUTTLES RD  
LEWISTON MI 49756

001-021-000-510-00 ----- 001-021-000-510-00 NO: 00725



CLASS: 401	PRE/MBT %	0	COUNTY ROADS	32.91	ALBERT ROADS	15.95	Tax	404.23
SCHOOL: 69030	TV	32,916	LIBRARY	19.74	ALBERT PARKS/CEM	16.45	W Admin	4.04
JOHANNESBURG-LE	AV	45,700	MCCOA	32.19	COP-ISD GENERAL	8.40	Due	408.27
M.CODE:	SEV	45,700	MONT CO SHERIFF	32.91	COP-ISD SP ED	27.34	Intrst	
			MSU EXTENSION	8.22	COP-ISD EX SP ED	20.76	Total	
			ALBERT TWP OPER	21.49	F/A REAL,ALBERT FI	167.87		

PROP. ADDR: 3738 CO RD 612 STRACHAN JENNIFER LYNN  
T29N R1E SEC 21 E 1/2 OF E 1/2 OF E 1/2 OF SW 1/4 OF SE 1/4 25999 CLINTON SHORE  
HARRISON TOWNSHIP MI 48045

ALBERT TOWNSHIP  
Real & Personal Property  
Spec. Population: Ad Valorem+Special Acts

Parcel # Valuations Tax Heading Amount Tax Heading Amount --- Totals ---  
001-021-000-520-00 ----- 001-021-000-520-00 NO: 00726



CLASS:	PRE/MBT %	Tax Heading	Amount	Tax Heading	Amount		Totals
201	0	COUNTY ROADS	17.89	ALBERT ROADS	8.67	Tax	219.76
SCHOOL: 69030	TV	LIBRARY	10.73	ALBERT PARKS/CEM	8.94	W Admin	2.19
JOHANNESBURG-LE	AV	MCCOA	17.50	COP-ISD GENERAL	4.56	Due	221.95
M.CODE:	SEV	MONT CO SHERIFF	17.89	COP-ISD SP ED	14.87	Intrst	
		MSU EXTENSION	4.47	COP-ISD EX SP ED	11.29	Total	
		ALBERT TWP OPER	11.68	F/A REAL,ALBERT FI	91.27		

PROP. ADDR: 3084 CLINTON DR E-J HOFSTRA LLC  
T29N R1E SEC 21 E 82.5FT OF W 1/2 OF W 1/2 OF E 1/2 OF SW 1/4 250 WHITETAIL WAY  
OF SE 1/4; LESS, S 250FT; ALSO LESS, ALL THAT PART OF PARCELS, CHELAN WA 98816  
DESC AS COM AT NE COR OF SAID PARCEL AS POB; TH S 183.63FT ALG  
E BDRY; TH 205.08FT ALG ARC OF 22DEG CRV TO LEFT TO N LN OF  
PARCEL 5; TH S 88DEG E 78.92FT TO POB.

001-021-000-520-01 ----- 001-021-000-520-01 NO: 00727



CLASS:	PRE/MBT %	Tax Heading	Amount	Tax Heading	Amount		Totals
401	100	COUNTY ROADS	19.09	ALBERT ROADS	9.25	Tax	234.50
SCHOOL: 69030	TV	LIBRARY	11.45	ALBERT PARKS/CEM	9.54	W Admin	2.34
JOHANNESBURG-LE	AV	MCCOA	18.68	COP-ISD GENERAL	4.87	Due	236.84
M.CODE:	SEV	MONT CO SHERIFF	19.09	COP-ISD SP ED	15.86	Intrst	
		MSU EXTENSION	4.77	COP-ISD EX SP ED	12.04	Total	
		ALBERT TWP OPER	12.47	F/A REAL,ALBERT FI	97.39		

PROP. ADDR: 3636 CO RD 612 MOLLOY MARYANNE P  
T29N R1E SEC 21 S 235.6' OF E 82.5' OF W 1/2 OF W 1/2 OF E 1/2 OF 3636 CO RD 612  
SW 1/4 OF SE 1/4 LEWISTON MI 49756

001-021-000-520-02 ----- 001-021-000-520-02 NO:



CLASS:	PRE/MBT %	Tax Heading	Amount	Tax Heading	Amount		Totals
402	0	COUNTY ROADS	0.00	ALBERT ROADS	0.00	Tax	0.00
SCHOOL: 69030	TV	LIBRARY	0.00	ALBERT PARKS/CEM	0.00	W Admin	0.00
JOHANNESBURG-LE	AV	MCCOA	0.00	COP-ISD GENERAL	0.00	Due	0.00
M.CODE:	SEV	MONT CO SHERIFF	0.00	COP-ISD SP ED	0.00	Intrst	
		MSU EXTENSION	0.00	COP-ISD EX SP ED	0.00	Total	
		ALBERT TWP OPER	0.00	F/A REAL,ALBERT FI	0.00		

PROP. ADDR: MONTMORENCY CO ROAD COMMISSION  
T29N R1E SEC 21 ALL THAT PT OF PCL 5 COM AT NE COR OF 11445 M-32  
SAID PARCEL AS POB TH S 183.63 FT ALG E BDRY OF PAR 5 TH ATLANTA MI 49709  
205.08 FT ALG ARC OF 22° CRV TO LEFT( LONG CHORD BEARING N 21°  
W 199.68 FT) TO N LN OF SAID PARCEL TH S 88° E 78.92 FT ALG N  
LN TO POB

ALBERT TOWNSHIP  
Real & Personal Property  
Spec. Population: Ad Valorem+Special Acts

Parcel # Valuations Tax Heading Amount Tax Heading Amount --- Totals ---  
001-021-000-540-01 -----Assessor, ORIG PRE/MBT: 0----- 001-021-000-540-01 NO: 00728



CLASS: 401	PRE/MBT %	100	COUNTY ROADS	40.22	ALBERT ROADS	19.49	Tax	494.00
SCHOOL: 69030	TV	40,222	LIBRARY	24.13	ALBERT PARKS/CEM	20.11	W Admin	4.94
JOHANNESBURG-LE	AV	63,100	MCCOA	39.34	COP-ISD GENERAL	10.26	Due	498.94
M.CODE: SEV		63,100	MONT CO SHERIFF	40.22	COP-ISD SP ED	33.42	Intrst	
			MSU EXTENSION	10.05	COP-ISD EX SP ED	25.37	Total	
			ALBERT TWP OPER	26.26	F/A REAL,ALBERT FI	205.13		

PROP. ADDR: 3560 CO RD 612 CREAMY CYNTHIA  
T29N R1E SEC 21 THE E 1/2 OF W 1/2 OF SW 1/4 OF SE 1/4 AND THE PO BOX 583  
W 82 1/2 FT OF W 1/2 OF W 1/2 OF E 1/2 OF SW 1/4 OF SE 1/4 LEWISTON MI 49756

001-021-000-560-00 ----- 001-021-000-560-00 NO: 00729



CLASS: 401	PRE/MBT %	0	COUNTY ROADS	39.74	ALBERT ROADS	19.26	Tax	488.13
SCHOOL: 69030	TV	39,746	LIBRARY	23.84	ALBERT PARKS/CEM	19.87	W Admin	4.88
JOHANNESBURG-LE	AV	53,700	MCCOA	38.87	COP-ISD GENERAL	10.14	Due	493.01
M.CODE: SEV		53,700	MONT CO SHERIFF	39.74	COP-ISD SP ED	33.02	Intrst	
			MSU EXTENSION	9.93	COP-ISD EX SP ED	25.07	Total	
			ALBERT TWP OPER	25.95	F/A REAL,ALBERT FI	202.70		

PROP. ADDR: 3506 CO RD 612 DEAL CHRISTOPHER C & SARA N  
T29N R1E SEC 21 WEST 10 RDS OF SW 1/4 OF SE 1/4 35826 JOY RD  
LIVONIA MI 48150

001-021-000-570-00 -----Assessor, ORIG PRE/MBT: 0----- 001-021-000-570-00 NO: 00730



CLASS: 402	PRE/MBT %	100	COUNTY ROADS	6.61	ALBERT ROADS	3.20	Tax	81.18
SCHOOL: 69030	TV	6,615	LIBRARY	3.96	ALBERT PARKS/CEM	3.30	W Admin	0.81
JOHANNESBURG-LE	AV	8,300	MCCOA	6.47	COP-ISD GENERAL	1.68	Due	81.99
M.CODE: SEV		8,300	MONT CO SHERIFF	6.61	COP-ISD SP ED	5.49	Intrst	
			MSU EXTENSION	1.65	COP-ISD EX SP ED	4.17	Total	
			ALBERT TWP OPER	4.31	F/A REAL,ALBERT FI	33.73		

PROP. ADDR: CREAMY CYNTHIA  
T29N R1E SEC 21 E 1/2 OF W 1/2 OF W 1/2 OF SW 1/4 OF SE 1/4 PO BOX 583  
LEWISTON MI 49756

ALBERT TOWNSHIP  
Real & Personal Property  
Spec. Population: Ad Valorem+Special Acts

Parcel # Valuations Tax Heading Amount Tax Heading Amount --- Totals ---  
001-022-000-005-01 ----- 001-022-000-005-01 NO: 00731



CLASS: 201	PRE/MBT %	0	COUNTY ROADS	69.10	ALBERT ROADS	33.48	Tax	848.72
SCHOOL: 69030	TV	69,100	LIBRARY	41.46	ALBERT PARKS/CEM	34.55	W Admin	8.48
JOHANNESBURG-LE	AV	69,100	MCCOA	67.59	COP-ISD GENERAL	17.64	Due	857.20
M.CODE:	SEV	69,100	MONT CO SHERIFF	69.10	COP-ISD SP ED	57.41	Intrst	
			MSU EXTENSION	17.27	COP-ISD EX SP ED	43.59	Total	
			ALBERT TWP OPER	45.12	F/A REAL,ALBERT FI	352.41		

PROP. ADDR: 3831 KNEELAND ST VERIZON WIRELESS  
T29N R1E SEC 22 COM AT N¼ COR OF SEC TH S 672.20 FT ALG CELLCO PARTNERSHIP  
N-S¼ LINE TO POB TH S 650.11 FT TH E 670 FT TH N 656.90 FT TH PO BOX 2549  
W 670 FT TO POB ROW OF RECORD PCL #1 ADDISON TX 75001

001-022-000-005-03 ----- 001-022-000-005-03 NO: 00732



CLASS: 201	PRE/MBT %	0	COUNTY ROADS	75.28	ALBERT ROADS	36.48	Tax	924.69
SCHOOL: 69030	TV	75,287	LIBRARY	45.17	ALBERT PARKS/CEM	37.64	W Admin	9.24
JOHANNESBURG-LE	AV	124,100	MCCOA	73.64	COP-ISD GENERAL	19.22	Due	933.93
M.CODE:	SEV	124,100	MONT CO SHERIFF	75.28	COP-ISD SP ED	62.55	Intrst	
			MSU EXTENSION	18.82	COP-ISD EX SP ED	47.49	Total	
			ALBERT TWP OPER	49.16	F/A REAL,ALBERT FI	383.96		

PROP. ADDR: 4669 AIRPORT RD GALLAWAY NEIL & CINDY TRUST  
T29N R1E SEC 22 COM AT N 1/4 COR OF SEC TH E 661 FT ALG SEC PO BOX 682  
LINE TO POB TH E 660 FT TH S 672.20 FT TH W 660 FT TH N 672.20 LEWISTON MI 49756  
FT TO POB ROW OF RECORD PARCEL #3

001-022-000-005-06 ----- 001-022-000-005-06 NO: 00733



CLASS: 302	PRE/MBT %	0	COUNTY ROADS	17.50	ALBERT ROADS	8.48	Tax	214.92
SCHOOL: 69030	TV	17,500	LIBRARY	10.50	ALBERT PARKS/CEM	8.75	W Admin	2.14
JOHANNESBURG-LE	AV	17,500	MCCOA	17.11	COP-ISD GENERAL	4.46	Due	217.06
M.CODE:	SEV	17,500	MONT CO SHERIFF	17.50	COP-ISD SP ED	14.54	Intrst	
			MSU EXTENSION	4.37	COP-ISD EX SP ED	11.04	Total	
			ALBERT TWP OPER	11.42	F/A REAL,ALBERT FI	89.25		

PROP. ADDR: BEAUREGARD VAN MICHAEL  
T29N R1E SEC 22 COMM AT N 1/4 COR TH E 1321' TO POB. TH S 16361 HARDWOOD DR  
672.20', E 452.66', N 672.20', W 452.66' TO POB. ATLANTA MI 49709



ALBERT TOWNSHIP  
Real & Personal Property  
Spec. Population: Ad Valorem+Special Acts

Parcel # Valuations Tax Heading Amount Tax Heading Amount --- Totals ---  
001-022-000-005-07 ----- 001-022-000-005-07 NO: 00734



CLASS	PRE/MBT %	Valuations	Tax Heading	Amount	Tax Heading	Amount		Totals
201	0	0	COUNTY ROADS	65.47	ALBERT ROADS	31.72	Tax	804.15
SCHOOL: 69030	TV	65,476	LIBRARY	39.28	ALBERT PARKS/CEM	32.73	W Admin	8.04
JOHANNESBURG-LE AV		113,200	MCCOA	64.04	COP-ISD GENERAL	16.71	Due	812.19
M.CODE: SEV		113,200	MONT CO SHERIFF	65.47	COP-ISD SP ED	54.40	Intrst	
			MSU EXTENSION	16.36	COP-ISD EX SP ED	41.30	Total	
			ALBERT TWP OPER	42.75	F/A REAL,ALBERT FI	333.92		

PROP. ADDR: 4801 AIRPORT RD BRILEY WENDY L/E  
 PARCEL 4-A: COMMENCING AT THE NORTH 1/4 CORNER OF SECTION 22, 1690 BRILEY RD  
 TOWNSHIP 29 NORTH, RANGE 1 EAST, THENCE NORTH 88 DEGREES 42 JOHANNESBURG MI 49751  
 MINUTES 42 SECONDS EAST 1773.66 FEET ALONG SECTION LINE TO THE  
 POINT OF BEGINNING, THENCE SOUTH 0 DEGREES 04 MINUTES 24  
 SECOND EAST 672.20 FEET THENCE NORTH 88 DEGREES 42 MINUTES 42  
 SECONDS EAST 82.36 FEET; THENCE NORTH 36 DEGREES 51 MINUTES 09  
 SECOND EAST 229.07 FEET; THENCE NORTH 0 DEGREES 04 MINUTES 24  
 SECONDS WEST 492.0 FEET, THENCE SOUTHE 88 DEGREES 42 MINUTES  
 42 SECONDS WEST 220.0 FEET ALONG SECTION LINE TO THE POINT OF  
 BEGINNING. PART OF THE NORTH 1/2 OF THE NORTHEAST 1/4 OF  
 SECTION 22, TOWNSHIP 29 NORTH,RANGE 1 EAST, CONTAINING 3.11  
 ACRES MORE OF LESS.

001-022-000-005-08 ----- 001-022-000-005-08 NO:



CLASS	PRE/MBT %	Valuations	Tax Heading	Amount	Tax Heading	Amount		Totals
402	0	0	COUNTY ROADS	0.00	ALBERT ROADS	0.00	Tax	0.00
SCHOOL: 69030	TV	0	LIBRARY	0.00	ALBERT PARKS/CEM	0.00	W Admin	0.00
JOHANNESBURG-LE AV		0	MCCOA	0.00	COP-ISD GENERAL	0.00	Due	0.00
M.CODE: SEV		0	MONT CO SHERIFF	0.00	COP-ISD SP ED	0.00	Intrst	
			MSU EXTENSION	0.00	COP-ISD EX SP ED	0.00	Total	
			ALBERT TWP OPER	0.00	F/A REAL,ALBERT FI	0.00		

PROP. ADDR: JOBURG-LEWISTON SCHOOLS  
 T29N R1E SEC 22 BEG AT CTR SEC 22, TH S 454.17' TO POB, TH E PO BOX 69  
 659.37', S 200', W 659.37', N 200' TO POB. 1999 SPLIT FROM JOHANNESBURG MI 49751  
 001-022-000-005-05

ALBERT TOWNSHIP  
Real & Personal Property  
Spec. Population: Ad Valorem+Special Acts

Parcel # Valuations Tax Heading Amount Tax Heading Amount --- Totals ---  
001-022-000-005-09 ----- 001-022-000-005-09 NO: 00735



CLASS	PRE/MBT %	Tax Heading	Amount	Tax Heading	Amount		Totals
401	0	COUNTY ROADS	77.80	ALBERT ROADS	37.70	Tax	955.59
69030	TV	LIBRARY	46.68	ALBERT PARKS/CEM	38.90	W Admin	9.55
	AV	MCCOA	77,800	COP-ISD GENERAL	19.86	Due	965.14
	SEV	MONT CO SHERIFF	77.80	COP-ISD SP ED	64.64	Intrst	
		MSU EXTENSION	19.45	COP-ISD EX SP ED	49.08	Total	
		ALBERT TWP OPER	50.80	F/A REAL,ALBERT FI	396.78		

PROP. ADDR: 3495 KNEELAND ST  
MAP NUM: 2021-16  
T29N R1E SEC 22 COM AT THE NE COR OF SEC 22, AS THE POB; TH S 00D 04' 30" E 672.20 FT ALG SEC LI TH S 89D 00' 10" W 400 FT; TH S 00D 04' 30" E 899.6 FT; TH S 89D 00' 10" W 260 FT; TH S 00D 04' 30" E 726 FT; TH S 89D 00' 10" W 390.56 FT; TH SOUTH 00D 13' 08" E 998.47 FT; TH S 89D 25' 51" W 1588.74 FT; TH N 00D 17' 55" W 654.17 FT ALG N AND S 1/4 LINE; TH N 00D 04' 24" W 62.46 FT; TH N 89D 17' 34" E 529 FT; TH N 00D 04' 24" W 1230.72 FT; TH N 89D 17' 34" E 141 FT; TH N 00D 04' 58" W 656.90 FT; TH N 88D 42' 42" E 1186.02 FT; TH N 36D 51' 09" E 229.07 FT; TH N 00D 04' 24" W 492 FT; TH N 88D 42' 42" E 646 FT ALG SEC LI TO THE POB. EXCEPT COM E 1/4 OF SEC 22, TH S 89D 17' 34" W 2639.31 FT ALG E AND W 1/4 LI TO THE CEN OF SEC 22; TH S 00D 17' 55" E 454.17 FT ALG N AND S 1/4 LI TO THE POB; TH N 89D 25' 51" E 659.37 FT; TH S 00D 17' 55" E 200 FT; TH S 89D 25' 51" W 659.37 FT; TH N 00D 17' 55" W 200 FT TO THE POB

BRUCHER STEPHEN G  
PO BOX 212  
LEWISTON MI 49756

001-022-000-010-03 ----- 001-022-000-010-03 NO: 00736



CLASS	PRE/MBT %	Tax Heading	Amount	Tax Heading	Amount		Totals
201	0	COUNTY ROADS	175.92	ALBERT ROADS	85.25	Tax	2,160.85
69030	TV	LIBRARY	105.55	ALBERT PARKS/CEM	87.96	W Admin	21.60
	AV	MCCOA	227,000	COP-ISD GENERAL	44.91	Due	2,182.45
	SEV	MONT CO SHERIFF	175.92	COP-ISD SP ED	146.17	Intrst	
		MSU EXTENSION	43.98	COP-ISD EX SP ED	110.99	Total	
		ALBERT TWP OPER	114.88	F/A REAL,ALBERT FI	897.23		

PROP. ADDR: 3860 CO RD 491  
T29N R1E SEC 22 COM AT NE COR OF SEC 22 TH S 672.2 FT TO POB  
TH W 400 FT TH S 355 FT TH E 400 FT TH N 355 FT TO POB ESMNTS  
OF RECORD

T & M INVESTMENTS ENTERPRISES LLC  
3860 CO RD 491  
LEWISTON MI 49756

ALBERT TOWNSHIP  
Real & Personal Property  
Spec. Population: Ad Valorem+Special Acts

Parcel # Valuations Tax Heading Amount Tax Heading Amount --- Totals ---  
001-022-000-010-04 ----- 001-022-000-010-04 NO: 00737



CLASS: 301	PRE/MBT %	0	COUNTY ROADS	107.85	ALBERT ROADS	52.26	Tax	1,324.68
SCHOOL: 69030	TV	107,851	LIBRARY	64.71	ALBERT PARKS/CEM	53.92	W Admin	13.24
JOHANNESBURG-LE	AV	175,200	MCCOA	105.49	COP-ISD GENERAL	27.53	Due	1,337.92
M.CODE:	SEV	175,200	MONT CO SHERIFF	107.85	COP-ISD SP ED	89.61	Intrst	
			MSU EXTENSION	26.96	COP-ISD EX SP ED	68.04	Total	
			ALBERT TWP OPER	70.42	F/A REAL,ALBERT FI	550.04		

PROP. ADDR: 3690 CO RD 491 NATURAL GAS SERVICES  
T29N R1E SEC 22 COM AT NE SEC COR TH S 1571.8 FT TO POB TH W C/O KE ANDREWS & COMPANY  
660 FT TH S 330 FT TH E 660 FT TH N 330 FT TO POB N 30 FT 2424 RIDGE ROAD  
RESERVED PRIV EASMT ROCKWALL TX 75087

001-022-000-010-05 ----- 001-022-000-010-05 NO: 00738



CLASS: 302	PRE/MBT %	0	COUNTY ROADS	3.80	ALBERT ROADS	1.84	Tax	46.72
SCHOOL: 69030	TV	3,809	LIBRARY	2.28	ALBERT PARKS/CEM	1.90	W Admin	0.46
JOHANNESBURG-LE	AV	15,900	MCCOA	3.72	COP-ISD GENERAL	0.97	Due	47.18
M.CODE:	SEV	15,900	MONT CO SHERIFF	3.80	COP-ISD SP ED	3.16	Intrst	
			MSU EXTENSION	0.95	COP-ISD EX SP ED	2.40	Total	
			ALBERT TWP OPER	2.48	F/A REAL,ALBERT FI	19.42		

PROP. ADDR: CO RD 491 RIVERSIDE ENERGY MICHIGAN LLC  
T29N R1E SEC 22 COM AT E 1/4 COR OF SEC TH N 411.80 FT ALG SEC 2424 RIDGE ROAD  
LINE TO POB TH N 330 FT TH W 660 FT TH S 330 FT TH E 660 FT TO ROCKWALL TX 75087  
POB PARCEL 9

001-022-000-010-06 ----- 001-022-000-010-06 NO: 00739



CLASS: 201	PRE/MBT %	0	COUNTY ROADS	86.49	ALBERT ROADS	41.91	Tax	1,062.33
SCHOOL: 69030	TV	86,494	LIBRARY	51.89	ALBERT PARKS/CEM	43.24	W Admin	10.62
JOHANNESBURG-LE	AV	119,300	MCCOA	84.60	COP-ISD GENERAL	22.08	Due	1,072.95
M.CODE:	SEV	119,300	MONT CO SHERIFF	86.49	COP-ISD SP ED	71.86	Intrst	
			MSU EXTENSION	21.62	COP-ISD EX SP ED	54.56	Total	
			ALBERT TWP OPER	56.48	F/A REAL,ALBERT FI	441.11		

PROP. ADDR: 3444 COUNTY RD 491 360 LANDSCAPING & PROP. SERVICE LLC  
T29N R1E SEC 22 COM AT E 1/4 COR OF SEC AS POB TH S 46.08 FT 13369 CAULKINS LAKE RD  
TH W 1049.54 FT TH N 380.46 FT TH E 390.56 FT TH N 66 FT TH E JOHANNESBURG MI 49751  
660 FT TH S 411.80 ALG SEC LINE TO POB PARCEL #8

ALBERT TOWNSHIP  
Real & Personal Property  
Spec. Population: Ad Valorem+Special Acts

Parcel # Valuations Tax Heading Amount Tax Heading Amount --- Totals ---  
001-022-000-015-00 ----- 001-022-000-015-00 NO:



CLASS	PRE/MBT %	Tax Heading	Amount	Tax Heading	Amount		Totals
402	0	COUNTY ROADS	0.00	ALBERT ROADS	0.00	Tax	0.00
SCHOOL: 69030	TV	LIBRARY	0.00	ALBERT PARKS/CEM	0.00	W Admin	0.00
JOHANNESBURG-LE	AV	MCCOA	0.00	COP-ISD GENERAL	0.00	Due	0.00
M.CODE: SEV	0	MONT CO SHERIFF	0.00	COP-ISD SP ED	0.00	Intrst	
		MSU EXTENSION	0.00	COP-ISD EX SP ED	0.00	Total	
		ALBERT TWP OPER	0.00	F/A REAL,ALBERT FI	0.00		

PROP. ADDR: 3551 KNEELAND ST ALBERT TOWNSHIP-MAIN CEMETERY  
T29N R1E SEC 22 COM AT CEN OF SCE TH N 62.46 FT TH S 89 DEG E PO BOX 153  
529 FT TH N 809 FT M/L TO NE COR OF ALBERT TWP CEMETARY AS POB LEWISTON MI 49756  
TH CONT N 411.72 FT TH S 89 DEG W 529 FT TH S TO NW COR OF  
CEMETARY TH ELY ALG N BNDRY OF CEMETARY TO POB

001-022-000-015-01 ----- 001-022-000-015-01 NO: 00740



CLASS	PRE/MBT %	Tax Heading	Amount	Tax Heading	Amount		Totals
302	0	COUNTY ROADS	3.92	ALBERT ROADS	1.90	Tax	48.16
SCHOOL: 69030	TV	LIBRARY	2.35	ALBERT PARKS/CEM	1.96	W Admin	0.48
JOHANNESBURG-LE	AV	MCCOA	3.83	COP-ISD GENERAL	1.00	Due	48.64
M.CODE: SEV	13,900	MONT CO SHERIFF	3.92	COP-ISD SP ED	3.26	Intrst	
		MSU EXTENSION	0.98	COP-ISD EX SP ED	2.47	Total	
		ALBERT TWP OPER	2.56	F/A REAL,ALBERT FI	20.01		

PROP. ADDR: 3790 CO RD 491 SIWECKI MARIE  
T29N R1E SEC 22 COMM AT NE COR SEC 22 TH S 1027.29 TO POB. TH 2796 WHITMARSH ROAD  
CONT S 272.27', TH W 399.76', TH N 272.49', TH E 399.77' TO VANDERBILT MI 49795  
POB. ( 2004 SPLIT FROM 001-022-000-010-01)

001-022-000-015-02 ----- 001-022-000-015-02 NO: 00741



CLASS	PRE/MBT %	Tax Heading	Amount	Tax Heading	Amount		Totals
301	0	COUNTY ROADS	36.02	ALBERT ROADS	17.45	Tax	442.44
SCHOOL: 69030	TV	LIBRARY	21.61	ALBERT PARKS/CEM	18.01	W Admin	4.42
JOHANNESBURG-LE	AV	MCCOA	35.24	COP-ISD GENERAL	9.19	Due	446.86
M.CODE: SEV	48,700	MONT CO SHERIFF	36.02	COP-ISD SP ED	29.93	Intrst	
		MSU EXTENSION	9.00	COP-ISD EX SP ED	22.72	Total	
		ALBERT TWP OPER	23.52	F/A REAL,ALBERT FI	183.73		

PROP. ADDR: 3790 CO RD 491 INERGY PROPANE LLC  
T29N R1E SEC 22 COMM AT NE COR SEC 22 TH S 1299.56' TO POB. TH TAX DEPT  
CONT S 272.28', TH W 399.75', TH N 272.49', TH E 399.76' TO PO BOX 206  
POB. ( 2004 SPLIT FROM 001-022-000-010-01) WHIPPANY NJ 07981

ALBERT TOWNSHIP  
Real & Personal Property  
Spec. Population: Ad Valorem+Special Acts

Parcel # Valuations Tax Heading Amount Tax Heading Amount --- Totals ---  
001-022-000-020-00 ----- 001-022-000-020-00 NO:



CLASS	PRE/MBT %	Tax Heading	Amount	Tax Heading	Amount		Totals
402		COUNTY ROADS	0.00	ALBERT ROADS	0.00	Tax	0.00
SCHOOL: 69030	TV	LIBRARY	0.00	ALBERT PARKS/CEM	0.00	W Admin	0.00
JOHANNESBURG-LE	AV	MCCOA	0.00	COP-ISD GENERAL	0.00	Due	0.00
M.CODE: SEV		MONT CO SHERIFF	0.00	COP-ISD SP ED	0.00	Intrst	
		MSU EXTENSION	0.00	COP-ISD EX SP ED	0.00	Total	
		ALBERT TWP OPER	0.00	F/A REAL,ALBERT FI	0.00		

PROP. ADDR: 3551 KNEELAND ST ALBERT TOWNSHIP-MAIN CEMETERY  
T29N R1E SEC 22 BEG AT CENTER OF SEC TH N 62.46 FT TH S 89 DEG PO BOX 153  
E 529 FT TH N 809 FT TH W 529 FT TH S 809 FT TO POB LEWISTON MI 49756

001-022-000-030-01 ----- 001-022-000-030-01 NO:



CLASS	PRE/MBT %	Tax Heading	Amount	Tax Heading	Amount		Totals
403		COUNTY ROADS	0.00	ALBERT ROADS	0.00	Tax	0.00
SCHOOL: 69030	TV	LIBRARY	0.00	ALBERT PARKS/CEM	0.00	W Admin	0.00
JOHANNESBURG-LE	AV	MCCOA	0.00	COP-ISD GENERAL	0.00	Due	0.00
M.CODE: SEV		MONT CO SHERIFF	0.00	COP-ISD SP ED	0.00	Intrst	
		MSU EXTENSION	0.00	COP-ISD EX SP ED	0.00	Total	
		ALBERT TWP OPER	0.00				

PROP. ADDR: 4555 AIRPORT RD NORTHLAND GARAGE CONDOMINIUMS LLC  
T29N R1E SEC 22 TH W 1/2 OF NW 1/4 OF NW 1/4 OF NE 1/4 (2004 PAUL YODER  
SPLIT FROM 001-022-000-005-02) 693 E KITTLE RD  
MIO MI 48647

001-022-000-030-02 ----- 001-022-000-030-02 NO: 00742



CLASS	PRE/MBT %	Tax Heading	Amount	Tax Heading	Amount		Totals
202		COUNTY ROADS	3.80	ALBERT ROADS	1.84	Tax	46.72
SCHOOL: 69030	TV	LIBRARY	2.28	ALBERT PARKS/CEM	1.90	W Admin	0.46
JOHANNESBURG-LE	AV	MCCOA	3.72	COP-ISD GENERAL	0.97	Due	47.18
M.CODE: SEV		MONT CO SHERIFF	3.80	COP-ISD SP ED	3.16	Intrst	
		MSU EXTENSION	0.95	COP-ISD EX SP ED	2.40	Total	
		ALBERT TWP OPER	2.48	F/A REAL,ALBERT FI	19.42		

PROP. ADDR: 4569 AIRPORT RD NORTHLAND GARAGE CONDOMINIUMS LLC  
T29N R1E SEC 22 TH E 1/2 OF NW 1/4 OF NW 1/4 OF NE 1/4. CONT 360 W KITTLE RD  
5.1 ACRES M/L. MORE ACCURATELY DESCRIBES AS: COM AT N 1/4 COR MIO MI 48647  
OF SEC 22; TH N 88DEG 42' 42" E 330.50FT ALG SEC LN TO POB, TH  
N 88DEG 42' 42" E 330.50 ALG SEC LN; TH S 00DEG 04' 24" E  
672.20FT; TH S 88DEG 42' 42" W 330.50FT; TH N 00DEG 04' 24" W  
672.20FT TO POB. PART OF NW 1/4 OF NE 1/4. SUBJ TO EASEMENTS,  
ROWS, RESTRICTIONS, RESERVATIONS & LEASES OF REC.

ALBERT TOWNSHIP  
Real & Personal Property  
Spec. Population: Ad Valorem+Special Acts

Parcel # Valuations Tax Heading Amount Tax Heading Amount --- Totals ---  
001-022-000-040-01 ----- 001-022-000-040-01 NO: 00743



CLASS	PRE/MBT %	Tax Heading	Amount	Tax Heading	Amount		Totals
402	0	COUNTY ROADS	5.56	ALBERT ROADS	2.69	Tax	68.29
SCHOOL: 69030	TV 5,563	LIBRARY	3.33	ALBERT PARKS/CEM	2.78	W Admin	0.68
JOHANNESBURG-LE AV	14,600	MCCOA	5.44	COP-ISD GENERAL	1.42	Due	68.97
M.CODE: SEV	14,600	MONT CO SHERIFF	5.56	COP-ISD SP ED	4.62	Intrst	
		MSU EXTENSION	1.39	COP-ISD EX SP ED	3.50	Total	
		ALBERT TWP OPER	3.63	F/A REAL,ALBERT FI	28.37		

PROP. ADDR: AIRPORT RD HUBBEL ROBERT TRUST  
T29N R1E SEC 22 NW 1/4 OF NE 1/4 OF NW 1/4 (2003 SPLIT FROM C/O DONNAJO EWING  
001-022-000-040-00) 12399 NANTUCKET DRIVE  
SOUTH LYON MI 48178

001-022-000-040-07 ----- 001-022-000-040-07 NO: 00744



CLASS	PRE/MBT %	Tax Heading	Amount	Tax Heading	Amount		Totals
402	0	COUNTY ROADS	5.56	ALBERT ROADS	2.69	Tax	68.29
SCHOOL: 69030	TV 5,563	LIBRARY	3.33	ALBERT PARKS/CEM	2.78	W Admin	0.68
JOHANNESBURG-LE AV	15,200	MCCOA	5.44	COP-ISD GENERAL	1.42	Due	68.97
M.CODE: SEV	15,200	MONT CO SHERIFF	5.56	COP-ISD SP ED	4.62	Intrst	
		MSU EXTENSION	1.39	COP-ISD EX SP ED	3.50	Total	
		ALBERT TWP OPER	3.63	F/A REAL,ALBERT FI	28.37		

PROP. ADDR: HUBBEL ROBERT H  
T29N R1E SEC 22 SW¼ OF NE¼ OF NW¼ (2003 SPLIT FROM C/O DONNAJO EWING  
001-022-000-040-00) 12399 NANTUCKET DRIVE  
SOUTH LYON MI 48178

001-022-000-050-00 ----- 001-022-000-050-00 NO: 00745



CLASS	PRE/MBT %	Tax Heading	Amount	Tax Heading	Amount		Totals
401	0	COUNTY ROADS	12.55	ALBERT ROADS	6.08	Tax	154.13
SCHOOL: 69030	TV 12,553	LIBRARY	7.53	ALBERT PARKS/CEM	6.27	W Admin	1.54
JOHANNESBURG-LE AV	21,200	MCCOA	12.27	COP-ISD GENERAL	3.20	Due	155.67
M.CODE: SEV	21,200	MONT CO SHERIFF	12.55	COP-ISD SP ED	10.43	Intrst	
		MSU EXTENSION	3.13	COP-ISD EX SP ED	7.91	Total	
		ALBERT TWP OPER	8.19	F/A REAL,ALBERT FI	64.02		

PROP. ADDR: 3915 BUTTLES RD YOUNG MARK B & GINGER K  
T29N R1E SEC 22 N 1/2 OF S 1/2 OF N 1/2 OF NW 1/4 OF NW 1/4 12365 MAIR  
STERLING HGTS MI 48313

ALBERT TOWNSHIP  
Real & Personal Property  
Spec. Population: Ad Valorem+Special Acts

Parcel # Valuations Tax Heading Amount Tax Heading Amount --- Totals ---  
001-022-000-060-00 ----- 001-022-000-060-00 NO: 00746



CLASS	PRE/MBT %	Valuations	Tax Heading	Amount	Tax Heading	Amount		Totals
402	0		COUNTY ROADS	3.80	ALBERT ROADS	1.84	Tax	46.72
SCHOOL: 69030	TV	3,809	LIBRARY	2.28	ALBERT PARKS/CEM	1.90	W Admin	0.46
JOHANNESBURG-LE	AV	8,300	MCCOA	3.72	COP-ISD GENERAL	0.97	Due	47.18
M.CODE: SEV		8,300	MONT CO SHERIFF	3.80	COP-ISD SP ED	3.16	Intrst	
			MSU EXTENSION	0.95	COP-ISD EX SP ED	2.40	Total	
			ALBERT TWP OPER	2.48	F/A REAL,ALBERT FI	19.42		

PROP. ADDR: T29N R1E SEC 22 S 1/2 OF S 1/2 OF N 1/2 OF NW 1/4 OF NW 1/4  
PAGANO SANTO TRUST 1/2 INT &  
PAGANO JAMES M  
34234 PRESTON  
STERLING HGTS MI 48312

001-022-000-070-00 ----- 001-022-000-070-00 NO: 00747



CLASS	PRE/MBT %	Valuations	Tax Heading	Amount	Tax Heading	Amount		Totals
401	0		COUNTY ROADS	17.66	ALBERT ROADS	8.56	Tax	216.95
SCHOOL: 69030	TV	17,667	LIBRARY	10.60	ALBERT PARKS/CEM	8.83	W Admin	2.16
JOHANNESBURG-LE	AV	32,800	MCCOA	17.28	COP-ISD GENERAL	4.51	Due	219.11
M.CODE: SEV		32,800	MONT CO SHERIFF	17.66	COP-ISD SP ED	14.67	Intrst	
			MSU EXTENSION	4.41	COP-ISD EX SP ED	11.14	Total	
			ALBERT TWP OPER	11.53	F/A REAL,ALBERT FI	90.10		

PROP. ADDR: 3855 BUTTLES RD  
T29N R1E SEC 22 N 1/2 OF N 1/2 OF S 1/2 OF NW 1/4 OF NW 1/4  
DYER CHARLES M & GWENDOLYN G  
23352 GRANDY  
CLINTON TOWNSHIP MI 48035

001-022-000-080-00 ----- 001-022-000-080-00 NO: 00748



CLASS	PRE/MBT %	Valuations	Tax Heading	Amount	Tax Heading	Amount		Totals
401	0		COUNTY ROADS	10.36	ALBERT ROADS	5.02	Tax	127.30
SCHOOL: 69030	TV	10,368	LIBRARY	6.22	ALBERT PARKS/CEM	5.18	W Admin	1.27
JOHANNESBURG-LE	AV	19,600	MCCOA	10.14	COP-ISD GENERAL	2.64	Due	128.57
M.CODE: SEV		19,600	MONT CO SHERIFF	10.36	COP-ISD SP ED	8.61	Intrst	
			MSU EXTENSION	2.59	COP-ISD EX SP ED	6.54	Total	
			ALBERT TWP OPER	6.77	F/A REAL,ALBERT FI	52.87		

PROP. ADDR: 4235 AIRPORT RD  
T29N R1E SEC 22 EAST 150 FT OF N 1/2 OF N 1/2 OF NW 1/4 OF NW 1/4  
1/4  
RAMIREZ JUDITH A  
3320 HAINES RD  
ATTICA MI 48412

ALBERT TOWNSHIP  
Real & Personal Property  
Spec. Population: Ad Valorem+Special Acts

Parcel # Valuations Tax Heading Amount Tax Heading Amount --- Totals ---  
001-022-000-090-00 ----- 001-022-000-090-00 NO: 00749



CLASS: 401	PRE/MBT %	0	COUNTY ROADS	8.34	ALBERT ROADS	4.04	Tax	102.47
SCHOOL: 69030	TV	8,348	LIBRARY	5.00	ALBERT PARKS/CEM	4.17	W Admin	1.02
JOHANNESBURG-LE	AV	14,800	MCCOA	8.16	COP-ISD GENERAL	2.13	Due	103.49
M.CODE:	SEV	14,800	MONT CO SHERIFF	8.34	COP-ISD SP ED	6.93	Intrst	
			MSU EXTENSION	2.08	COP-ISD EX SP ED	5.26	Total	
			ALBERT TWP OPER	5.45	F/A REAL,ALBERT FI	42.57		

PROP. ADDR: 4175 AIRPORT RD STEVENS REVOCABLE TRUST  
T29N R1E SEC 22 THE W 300 FT OF E 600 FT OF N 1/2 OF N 1/2 OF NW 1/4 OF NW 1/4 6919 SEVERANCE ROAD  
CASS CITY MI 48726

001-022-000-100-00 ----- 001-022-000-100-00 NO: 00750



CLASS: 401	PRE/MBT %	0	COUNTY ROADS	35.41	ALBERT ROADS	17.16	Tax	434.95
SCHOOL: 69030	TV	35,416	LIBRARY	21.24	ALBERT PARKS/CEM	17.70	W Admin	4.34
JOHANNESBURG-LE	AV	60,400	MCCOA	34.64	COP-ISD GENERAL	9.04	Due	439.29
M.CODE:	SEV	60,400	MONT CO SHERIFF	35.41	COP-ISD SP ED	29.42	Intrst	
			MSU EXTENSION	8.85	COP-ISD EX SP ED	22.34	Total	
			ALBERT TWP OPER	23.12	F/A REAL,ALBERT FI	180.62		

PROP. ADDR: 3955 BUTTLES RD YOUNG MARK B & GINGER K  
T29N R1E SEC 22 W 720 FT OF S 1/2 OF N 1/2 OF N 1/2 OF NW 1/4 OF NW 1/4 12365 MAIR  
STERLING HGTS MI 48313

001-022-000-110-00 ----- 001-022-000-110-00 NO: 00751



CLASS: 402	PRE/MBT %	0	COUNTY ROADS	3.80	ALBERT ROADS	1.84	Tax	46.72
SCHOOL: 69030	TV	3,809	LIBRARY	2.28	ALBERT PARKS/CEM	1.90	W Admin	0.46
JOHANNESBURG-LE	AV	8,300	MCCOA	3.72	COP-ISD GENERAL	0.97	Due	47.18
M.CODE:	SEV	8,300	MONT CO SHERIFF	3.80	COP-ISD SP ED	3.16	Intrst	
			MSU EXTENSION	0.95	COP-ISD EX SP ED	2.40	Total	
			ALBERT TWP OPER	2.48	F/A REAL,ALBERT FI	19.42		

PROP. ADDR: 3819 BUTTLES RD SEITZ DANIEL D & JACQUELINE H/W  
T29N R1E SEC 22 S 1/2 OF N 1/2 OF S 1/2 OF NW 1/4 OF NW 1/4 13303 IDA CENTER RD  
IDA MI 48140

001-022-000-120-00 ----- 001-022-000-120-00 NO: 00752



CLASS: 401	PRE/MBT %	0	COUNTY ROADS	2.88	ALBERT ROADS	1.39	Tax	35.39
SCHOOL: 69030	TV	2,885	LIBRARY	1.73	ALBERT PARKS/CEM	1.44	W Admin	0.35
JOHANNESBURG-LE	AV	5,300	MCCOA	2.82	COP-ISD GENERAL	0.73	Due	35.74
M.CODE:	SEV	5,300	MONT CO SHERIFF	2.88	COP-ISD SP ED	2.39	Intrst	
			MSU EXTENSION	0.72	COP-ISD EX SP ED	1.82	Total	
			ALBERT TWP OPER	1.88	F/A REAL,ALBERT FI	14.71		

PROP. ADDR: 4207 AIRPORT RD KROLL SHERRI A  
T29N R1E SEC 22 W 150 FT OF E 300 FT OF N 1/2 OF N 1/2 OF NW 1/4 OF NW 1/4 1121 BRILEY RD  
JOHANNESBURG MI 49751



ALBERT TOWNSHIP  
Real & Personal Property  
Spec. Population: Ad Valorem+Special Acts

Parcel # Valuations Tax Heading Amount Tax Heading Amount --- Totals ---  
001-022-000-130-00 ----- 001-022-000-130-00 NO: 00753



CLASS	PRE/MBT %	Valuations	Tax Heading	Amount	Tax Heading	Amount		Totals
401	100	100	COUNTY ROADS	0.00	ALBERT ROADS	0.00	Tax	0.00
SCHOOL: 69030	TV	32,359	LIBRARY	0.00	ALBERT PARKS/CEM	0.00	W Admin	0.00
JOHANNESBURG-LE	AV	49,000	MCCOA	0.00	COP-ISD GENERAL	0.00	Due	0.00
M.CODE: SEV	49,000	MONT CO SHERIFF	0.00	COP-ISD SP ED	0.00	Intrst		
		MSU EXTENSION	0.00	COP-ISD EX SP ED	0.00	Total		
		ALBERT TWP OPER	0.00	F/A REAL,ALBERT FI	0.00			

PROP. ADDR: 4105 AIRPORT RD NICHOLS W GARY  
MAP NUM: 23BOR-V11 4105 AIRPORT RD  
T29N R1E SEC 22 N 1/2 OF N 1/2 OF NW 1/4 OF NW 1/4 LEWISTON MI 49756  
EXCEPT EAST 600 FT THEREOF

001-022-000-140-00 ----- 001-022-000-140-00 NO: 00754



CLASS	PRE/MBT %	Valuations	Tax Heading	Amount	Tax Heading	Amount		Totals
401	100	100	COUNTY ROADS	0.00	ALBERT ROADS	0.00	Tax	0.00
SCHOOL: 69030	TV	70,114	LIBRARY	0.00	ALBERT PARKS/CEM	0.00	W Admin	0.00
JOHANNESBURG-LE	AV	122,400	MCCOA	0.00	COP-ISD GENERAL	0.00	Due	0.00
M.CODE: COREL	SEV	122,400	MONT CO SHERIFF	0.00	COP-ISD SP ED	0.00	Intrst	
		MSU EXTENSION	0.00	COP-ISD EX SP ED	0.00	Total		
		ALBERT TWP OPER	0.00	F/A REAL,ALBERT FI	0.00			

PROP. ADDR: 3775 BUTTLES RD BRADEN EMILY K  
MAP NUM: 23BOR-V07 3775 BUTTLES RD  
T29N R1E SEC 22 S 1/2 OF S 1/2 OF NW 1/4 OF NW 1/4 LEWISTON MI 49756

001-022-000-150-00 ----- 001-022-000-150-00 NO: 00755



CLASS	PRE/MBT %	Valuations	Tax Heading	Amount	Tax Heading	Amount		Totals
401	0	0	COUNTY ROADS	13.45	ALBERT ROADS	6.51	Tax	165.16
SCHOOL: 69030	TV	13,450	LIBRARY	8.07	ALBERT PARKS/CEM	6.72	W Admin	1.65
JOHANNESBURG-LE	AV	17,200	MCCOA	13.15	COP-ISD GENERAL	3.43	Due	166.81
M.CODE: SEV	17,200	MONT CO SHERIFF	13.45	COP-ISD SP ED	11.17	Intrst		
		MSU EXTENSION	3.36	COP-ISD EX SP ED	8.48	Total		
		ALBERT TWP OPER	8.78	F/A REAL,ALBERT FI	68.59			

PROP. ADDR: 3701 BUTTLES RD GORDON JODI  
T29N R1E SEC 22 N 1/4 OF SW 1/4 OF NW 1/4 LESS BEG AT NW COR 3709 BUTTLES RD  
OF SW 1/4 OF NW 1/4 TH S 300 FT, E 250 FT, N 300 FT, W 250 FT LEWISTON MI 49756  
TO POB

ALBERT TOWNSHIP  
Real & Personal Property  
Spec. Population: Ad Valorem+Special Acts

Parcel # Valuations Tax Heading Amount Tax Heading Amount --- Totals ---  
001-022-000-160-00 ----- 001-022-000-160-00 NO: 00756



CLASS	PRE/MBT %	Valuations	Tax Heading	Amount	Tax Heading	Amount		Totals
401	0		COUNTY ROADS	2.62	ALBERT ROADS	1.27	Tax	32.19
SCHOOL: 69030	TV	2,625	LIBRARY	1.57	ALBERT PARKS/CEM	1.31	W Admin	0.32
JOHANNESBURG-LE	AV	2,800	MCCOA	2.56	COP-ISD GENERAL	0.67	Due	32.51
M.CODE: RIGHI	SEV	2,800	MONT CO SHERIFF	2.62	COP-ISD SP ED	2.18	Intrst	
			MSU EXTENSION	0.65	COP-ISD EX SP ED	1.65	Total	
			ALBERT TWP OPER	1.71	F/A REAL,ALBERT FI	13.38		

PROP. ADDR: 3681 BUTTLES RD BOLT ADAM & JENNIFER  
T29N R1E SEC 22 N 100 FT OF W 220 FT OF S 1/2 OF N 1/2 OF SW 320 S GRANGER ST  
1/4 OF NW 1/4 LESS WRLY 33 FT FOR CO RD PARCEL A SAGINAW MI 48602

001-022-000-170-00 ----- 001-022-000-170-00 NO: 00757



CLASS	PRE/MBT %	Valuations	Tax Heading	Amount	Tax Heading	Amount		Totals
402	0		COUNTY ROADS	4.61	ALBERT ROADS	2.23	Tax	56.64
SCHOOL: 69030	TV	4,617	LIBRARY	2.77	ALBERT PARKS/CEM	2.30	W Admin	0.56
JOHANNESBURG-LE	AV	9,200	MCCOA	4.51	COP-ISD GENERAL	1.17	Due	57.20
M.CODE:	SEV	9,200	MONT CO SHERIFF	4.61	COP-ISD SP ED	3.83	Intrst	
			MSU EXTENSION	1.15	COP-ISD EX SP ED	2.91	Total	
			ALBERT TWP OPER	3.01	F/A REAL,ALBERT FI	23.54		

PROP. ADDR: FOUST CHARLES J  
T29N R1E SEC 22 S 1/2 OF N 1/2 OF SW 1/4 OF NW 1/4 LESS COM 40 10459 MAPLE STREET  
RDS N OF W 1/4 POST AS POB TH E 566 FT TH N 200 FT TH W 566 FT HARTLAND MI 48353  
TH S 200 FT TO POB LESS COM 60 RDS N OF W 1/4 POST TH E 220 FT  
TO POB TH E 316 FT TH S 100 FT TH W 316 FT TH N 100 FT TO POB  
PARCEL B

001-022-000-180-00 ----- 001-022-000-180-00 NO: 00758



CLASS	PRE/MBT %	Valuations	Tax Heading	Amount	Tax Heading	Amount		Totals
401	100		COUNTY ROADS	46.80	ALBERT ROADS	22.67	Tax	574.81
SCHOOL: 69030	TV	46,801	LIBRARY	28.08	ALBERT PARKS/CEM	23.40	W Admin	5.74
JOHANNESBURG-LE	AV	80,300	MCCOA	45.78	COP-ISD GENERAL	11.94	Due	580.55
M.CODE: COREL	SEV	80,300	MONT CO SHERIFF	46.80	COP-ISD SP ED	38.88	Intrst	
			MSU EXTENSION	11.70	COP-ISD EX SP ED	29.52	Total	
			ALBERT TWP OPER	30.56	F/A REAL,ALBERT FI	238.68		

PROP. ADDR: 3709 BUTTLES RD GORDON JODI R  
OWNER.....: GORDON JODI R PO BOX 205  
T29N R1E SEC 22 BEG AT NW COR OF SW 1/4 OF NW 1/4 TH S 300 FT, LEWISTON MI 49756  
E 250 FT, N 300 FT, W 250 FT TO POB. E 33 RD ESMT

ALBERT TOWNSHIP  
Real & Personal Property  
Spec. Population: Ad Valorem+Special Acts

Parcel # Valuations Tax Heading Amount Tax Heading Amount --- Totals ---  
001-022-000-190-00 ----- 001-022-000-190-00 NO: 00759



CLASS: 401	PRE/MBT %	0	COUNTY ROADS	27.19	ALBERT ROADS	13.17	Tax	333.96
SCHOOL: 69030	TV	27,195	LIBRARY	16.31	ALBERT PARKS/CEM	13.59	W Admin	3.33
JOHANNESBURG-LE	AV	30,100	MCCOA	26.60	COP-ISD GENERAL	6.94	Due	337.29
M.CODE: RIGHI	SEV	30,100	MONT CO SHERIFF	27.19	COP-ISD SP ED	22.59	Intrst	
			MSU EXTENSION	6.79	COP-ISD EX SP ED	17.15	Total	
			ALBERT TWP OPER	17.75	F/A REAL,ALBERT FI	138.69		

PROP. ADDR: 4060 PALACE TR BOLT ADAM & JENNIFER  
T29N R1E SEC 22 BEG 60 RDS N & 220 FT E OF W 1/4 POST TH E 316 320 S GRANGER ST  
FT S 100 FT W 316 FT N 100 FT TO POB ROAD FROM CO ROAD TO SAGINAW MI 48602  
REMAIN OPEN FOR ALL TIME

001-022-000-200-00 ----- 001-022-000-200-00 NO: 00760



CLASS: 401	PRE/MBT %	0	COUNTY ROADS	18.16	ALBERT ROADS	8.80	Tax	223.10
SCHOOL: 69030	TV	18,167	LIBRARY	10.90	ALBERT PARKS/CEM	9.08	W Admin	2.23
JOHANNESBURG-LE	AV	40,000	MCCOA	17.77	COP-ISD GENERAL	4.63	Due	225.33
M.CODE:	SEV	40,000	MONT CO SHERIFF	18.16	COP-ISD SP ED	15.09	Intrst	
			MSU EXTENSION	4.54	COP-ISD EX SP ED	11.46	Total	
			ALBERT TWP OPER	11.86	F/A REAL,ALBERT FI	92.65		

PROP. ADDR: 3651 BUTTLES RD STEIN BENNETT J & PIFER BARBARA R  
T29N R1E SEC 22 COM 40 RDS N OF W 1/4 POST TH E 200 FT N 200 13748 SHADY LANE  
FT W 200 FT S 200 FT MONROE MI 48161

001-022-000-210-00 ----- 001-022-000-210-00 NO: 00761



CLASS: 402	PRE/MBT %	0	COUNTY ROADS	2.10	ALBERT ROADS	1.01	Tax	25.76
SCHOOL: 69030	TV	2,100	LIBRARY	1.26	ALBERT PARKS/CEM	1.05	W Admin	0.25
JOHANNESBURG-LE	AV	2,100	MCCOA	2.05	COP-ISD GENERAL	0.53	Due	26.01
M.CODE: RIGHI	SEV	2,100	MONT CO SHERIFF	2.10	COP-ISD SP ED	1.74	Intrst	
			MSU EXTENSION	0.52	COP-ISD EX SP ED	1.32	Total	
			ALBERT TWP OPER	1.37	F/A REAL,ALBERT FI	10.71		

PROP. ADDR: BOLT ADAM & JENNIFER  
T29N R1E SEC 22 BEG 40 RDS N & 200 FT E OF W 1/4 POST TH E 150 320 S GRANGER ST  
FT N 200 FT W 150 FT S 200 FT TO POB SAGINAW MI 48602

ALBERT TOWNSHIP  
Real & Personal Property  
Spec. Population: Ad Valorem+Special Acts

Parcel # Valuations Tax Heading Amount Tax Heading Amount --- Totals ---  
001-022-000-220-00 ----- 001-022-000-220-00 NO: 00762



CLASS	PRE/MBT %	Valuations	Tax Heading	Amount	Tax Heading	Amount		Totals
401	0		COUNTY ROADS	20.48	ALBERT ROADS	9.92	Tax	251.59
SCHOOL: 69030	TV	20,488	LIBRARY	12.29	ALBERT PARKS/CEM	10.24	W Admin	2.51
JOHANNESBURG-LE	AV	38,200	MCCOA	20.04	COP-ISD GENERAL	5.23	Due	254.10
M.CODE: SEV		38,200	MONT CO SHERIFF	20.48	COP-ISD SP ED	17.02	Intrst	
			MSU EXTENSION	5.12	COP-ISD EX SP ED	12.92	Total	
			ALBERT TWP OPER	13.37	F/A REAL,ALBERT FI	104.48		

PROP. ADDR: 4085 PALACE TR FOST CHARLES J  
T29N R1E SEC 22 BEG 350 FT E OF SW COR OF S 1/2 OF N 1/2 OF SW 10459 MAPLE STREET  
1/4 OF NW 1/4 AS POB TH E 216 FT, N 200 FT, W 216 FT, TH S 200 HARTLAND MI 48353  
FT TO POB

001-022-000-230-00 ----- 001-022-000-230-00 NO: 00763



CLASS	PRE/MBT %	Valuations	Tax Heading	Amount	Tax Heading	Amount		Totals
401	100		COUNTY ROADS	79.18	ALBERT ROADS	38.37	Tax	972.56
SCHOOL: 69030	TV	79,185	LIBRARY	47.51	ALBERT PARKS/CEM	39.59	W Admin	9.72
JOHANNESBURG-LE	AV	144,300	MCCOA	77.45	COP-ISD GENERAL	20.21	Due	982.28
M.CODE: SEV		144,300	MONT CO SHERIFF	79.18	COP-ISD SP ED	65.79	Intrst	
			MSU EXTENSION	19.79	COP-ISD EX SP ED	49.95	Total	
			ALBERT TWP OPER	51.70	F/A REAL,ALBERT FI	403.84		

PROP. ADDR: 3575 BUTTLES RD STAWASZ MICHAEL L  
T29N R1E SEC 22 S 1/2 OF N 1/2 OF S 1/2 OF SW 1/4 OF NW 1/4 3575 BUTTLES RD  
LEWISTON MI 49756

001-022-000-240-00 ----- 001-022-000-240-00 NO: 00764



CLASS	PRE/MBT %	Valuations	Tax Heading	Amount	Tax Heading	Amount		Totals
401	0		COUNTY ROADS	22.06	ALBERT ROADS	10.69	Tax	270.94
SCHOOL: 69030	TV	22,062	LIBRARY	13.23	ALBERT PARKS/CEM	11.03	W Admin	2.70
JOHANNESBURG-LE	AV	35,900	MCCOA	21.58	COP-ISD GENERAL	5.63	Due	273.64
M.CODE: SEV		35,900	MONT CO SHERIFF	22.06	COP-ISD SP ED	18.33	Intrst	
			MSU EXTENSION	5.51	COP-ISD EX SP ED	13.91	Total	
			ALBERT TWP OPER	14.40	F/A REAL,ALBERT FI	112.51		

PROP. ADDR: 3531 BUTTLES RD SHOUP SUSAN B  
T29N R1E SEC 22 S 1/2 OF S 1/2 OF SW 1/4 OF NW 1/4 LESS COM AT 4181 E 1ST STREET  
SE COR TH W 50 FT, N 165 FT, E 50 FT, S 165 FT TO POB CUSTER MI 49405

ALBERT TOWNSHIP  
Real & Personal Property  
Spec. Population: Ad Valorem+Special Acts

Parcel # Valuations Tax Heading Amount Tax Heading Amount --- Totals ---  
001-022-000-250-00 ----- 001-022-000-250-00 NO: 00765



CLASS	PRE/MBT %	Valuations	Tax Heading	Amount	Tax Heading	Amount		Totals
401	0		COUNTY ROADS	10.62	ALBERT ROADS	5.14	Tax	130.41
SCHOOL: 69030	TV	10,620	LIBRARY	6.37	ALBERT PARKS/CEM	5.31	W Admin	1.30
JOHANNESBURG-LE	AV	16,400	MCCOA	10.38	COP-ISD GENERAL	2.71	Due	131.71
M.CODE: SEV		16,400	MONT CO SHERIFF	10.62	COP-ISD SP ED	8.82	Intrst	
			MSU EXTENSION	2.65	COP-ISD EX SP ED	6.70	Total	
			ALBERT TWP OPER	6.93	F/A REAL,ALBERT FI	54.16		

PROP. ADDR: 4248 NORTHWOOD ST WHITE ELIZABETH E & LAURA S  
T29N R1E SEC 22 COM AT SE COR OF S 1/2 OF S 1/2 OF SW 1/4 OF 58093 CANYON  
NW 1/4 AS POB TH W 50 FT TH N 165 FT TH E 50 FT TH S 165 FT TO WASHINGTON MI 48094  
POB

001-022-000-260-00 ----- 001-022-000-260-00 NO: 00766



CLASS	PRE/MBT %	Valuations	Tax Heading	Amount	Tax Heading	Amount		Totals
402	100		COUNTY ROADS	3.80	ALBERT ROADS	1.84	Tax	46.72
SCHOOL: 69030	TV	3,809	LIBRARY	2.28	ALBERT PARKS/CEM	1.90	W Admin	0.46
JOHANNESBURG-LE	AV	8,300	MCCOA	3.72	COP-ISD GENERAL	0.97	Due	47.18
M.CODE: SEV		8,300	MONT CO SHERIFF	3.80	COP-ISD SP ED	3.16	Intrst	
			MSU EXTENSION	0.95	COP-ISD EX SP ED	2.40	Total	
			ALBERT TWP OPER	2.48	F/A REAL,ALBERT FI	19.42		

PROP. ADDR: STAWASZ MICHAEL L  
T29N R1E SEC 22 N 1/2 OF N 1/2 OF S 1/2 OF SW 1/4 OF NW 1/4 3575 BUTTLES ROAD  
LEWISTON MI 49756

001-022-000-270-00 ----- 001-022-000-270-00 NO: 00767



CLASS	PRE/MBT %	Valuations	Tax Heading	Amount	Tax Heading	Amount		Totals
401	100		COUNTY ROADS	16.74	ALBERT ROADS	8.11	Tax	205.61
SCHOOL: 69030	TV	16,744	LIBRARY	10.04	ALBERT PARKS/CEM	8.37	W Admin	2.05
JOHANNESBURG-LE	AV	32,100	MCCOA	16.37	COP-ISD GENERAL	4.27	Due	207.66
M.CODE: SEV		32,100	MONT CO SHERIFF	16.74	COP-ISD SP ED	13.91	Intrst	
			MSU EXTENSION	4.18	COP-ISD EX SP ED	10.56	Total	
			ALBERT TWP OPER	10.93	F/A REAL,ALBERT FI	85.39		

PROP. ADDR: 3636 KNEELAND ST ZUNICH WILLIAM  
T29N R1E SEC 22 S 1/2 OF S 1/2 OF N 1/2 OF SE 1/4 OF NW 1/4 3636 KNEELAND ST  
LEWISTON MI 49756

ALBERT TOWNSHIP  
Real & Personal Property  
Spec. Population: Ad Valorem+Special Acts

Parcel # Valuations Tax Heading Amount Tax Heading Amount --- Totals ---  
001-022-000-280-00 ----- 001-022-000-280-00 NO: 00768



CLASS: 401	PRE/MBT %	100	COUNTY ROADS	40.34	ALBERT ROADS	19.55	Tax	495.52
SCHOOL: 69030	TV	40,349	LIBRARY	24.20	ALBERT PARKS/CEM	20.17	W Admin	4.95
JOHANNESBURG-LE	AV	67,700	MCCOA	39.46	COP-ISD GENERAL	10.30	Due	500.47
M.CODE: SEV		67,700	MONT CO SHERIFF	40.34	COP-ISD SP ED	33.52	Intrst	
			MSU EXTENSION	10.08	COP-ISD EX SP ED	25.45	Total	
			ALBERT TWP OPER	26.34	F/A REAL,ALBERT FI	205.77		

PROP. ADDR: 3700 KNEELAND ST WAWRZYNIAK PATRICK A & ODETTA J  
OWNER.....: WAWRZYNIAK PATRICK A & ODETTA J PO BOX 442  
T29N R1E SEC 22 S 1/2 OF N 1/2 OF N 1/2 OF SE 1/4 OF NW 1/4 LEWISTON MI 49756

001-022-000-290-00 ----- 001-022-000-290-00 NO: 00769



CLASS: 402	PRE/MBT %	0	COUNTY ROADS	3.80	ALBERT ROADS	1.84	Tax	46.72
SCHOOL: 69030	TV	3,809	LIBRARY	2.28	ALBERT PARKS/CEM	1.90	W Admin	0.46
JOHANNESBURG-LE	AV	8,300	MCCOA	3.72	COP-ISD GENERAL	0.97	Due	47.18
M.CODE: SEV		8,300	MONT CO SHERIFF	3.80	COP-ISD SP ED	3.16	Intrst	
			MSU EXTENSION	0.95	COP-ISD EX SP ED	2.40	Total	
			ALBERT TWP OPER	2.48	F/A REAL,ALBERT FI	19.42		

PROP. ADDR: WAWRZYNIAK PATRICK A  
T29N R1E SEC 22 N 1/2 OF N 1/2 OF N 1/2 OF SE 1/4 OF NW 1/4 PO BOX 442  
LEWISTON MI 49756

001-022-000-300-00 -----Winter PRE, ORIG PRE/MBT: 0----- 001-022-000-300-00 NO: 00770



CLASS: 401	PRE/MBT %	100	COUNTY ROADS	31.24	ALBERT ROADS	15.13	Tax	383.67
SCHOOL: 69030	TV	31,241	LIBRARY	18.74	ALBERT PARKS/CEM	15.62	W Admin	3.83
JOHANNESBURG-LE	AV	57,300	MCCOA	30.55	COP-ISD GENERAL	7.97	Due	387.50
M.CODE: CAPIT	SEV	57,300	MONT CO SHERIFF	31.24	COP-ISD SP ED	25.95	Intrst	
			MSU EXTENSION	7.81	COP-ISD EX SP ED	19.70	Total	
			ALBERT TWP OPER	20.40	F/A REAL,ALBERT FI	159.32		

PROP. ADDR: 3670 KNEELAND ST MURPHY PATRICK  
T29N R1E SEC 22 N 1/2 OF S 1/2 OF N 1/2 OF SE 1/4 OF NW 1/4 3670 KNEELAND ST  
LEWISTON MI 49756

001-022-000-320-00 ----- 001-022-000-320-00 NO: 00771



CLASS: 401	PRE/MBT %	0	COUNTY ROADS	79.18	ALBERT ROADS	38.37	Tax	972.53
SCHOOL: 69030	TV	79,182	LIBRARY	47.50	ALBERT PARKS/CEM	39.59	W Admin	9.72
JOHANNESBURG-LE	AV	96,600	MCCOA	77.45	COP-ISD GENERAL	20.21	Due	982.25
M.CODE: SEV		96,600	MONT CO SHERIFF	79.18	COP-ISD SP ED	65.79	Intrst	
			MSU EXTENSION	19.79	COP-ISD EX SP ED	49.95	Total	
			ALBERT TWP OPER	51.70	F/A REAL,ALBERT FI	403.82		

PROP. ADDR: 4350 NORTHWOOD ST GROUX JEFFREY & CORTNEY  
T29N R1E SEC 22 SW 1/4 OF SE 1/4 OF NW 1/4 523 MOHEGAN ST  
BIRMINGHAM MI 48009

ALBERT TOWNSHIP  
Real & Personal Property  
Spec. Population: Ad Valorem+Special Acts

Parcel # Valuations Tax Heading Amount Tax Heading Amount --- Totals ---  
001-022-000-330-00 ----- 001-022-000-330-00 NO: 00772



CLASS: 402	PRE/MBT %	0	COUNTY ROADS	2.42	ALBERT ROADS	1.17	Tax	29.71
SCHOOL: 69030	TV	2,423	LIBRARY	1.45	ALBERT PARKS/CEM	1.21	W Admin	0.29
JOHANNESBURG-LE	AV	3,500	MCCOA	2.37	COP-ISD GENERAL	0.61	Due	30.00
M.CODE:	SEV	3,500	MONT CO SHERIFF	2.42	COP-ISD SP ED	2.01	Intrst	
			MSU EXTENSION	0.60	COP-ISD EX SP ED	1.52	Total	
			ALBERT TWP OPER	1.58	F/A REAL,ALBERT FI	12.35		

PROP. ADDR: T29N R1E SEC 22 PAR 4 COM AT N 1/4 POST OF SEC TH S 0 DEG 27 MIN 30 SEC W 1961.7 FT ALG N&S 1/4 LN TO POB TH CONT S 228 FT TH W 306 FT TH N 228 FT TH E 306 FT TO POB LESS COM AT N 1/4 COR TH S 2189.70 FT TH W 166 FT TO POB TH CONT W 90 FT TH N 20 FT TH E 90 FT TH S 20 FT TO POB  
CORDES KENNETH & TERESA  
PO BOX 205  
HILLMAN MI 49746

001-022-000-330-01 ----- 001-022-000-330-01 NO: 00773



CLASS: 402	PRE/MBT %	0	COUNTY ROADS	2.37	ALBERT ROADS	1.15	Tax	29.11
SCHOOL: 69030	TV	2,374	LIBRARY	1.42	ALBERT PARKS/CEM	1.18	W Admin	0.29
JOHANNESBURG-LE	AV	3,900	MCCOA	2.32	COP-ISD GENERAL	0.60	Due	29.40
M.CODE:	SEV	3,900	MONT CO SHERIFF	2.37	COP-ISD SP ED	1.97	Intrst	
			MSU EXTENSION	0.59	COP-ISD EX SP ED	1.49	Total	
			ALBERT TWP OPER	1.55	F/A REAL,ALBERT FI	12.10		

PROP. ADDR: T29N R1E SEC 22 COM AT N 1/4 COR TH S 0 DEG 27MIN 30 SEC W 2615.6 FT ALG N/S LN TO CEN OF SEC TH S 89 DEG 51 MIN 12 SEC W 196.58 FT TO POB TH S 89DEG 51 MIN 12 SEC W 460 FT ALG E&W 1/4 LN TH N 0 DEG 27 MIN 30 E 200 FT TH S 89 DEG 51 MIN 12 SEC E 460 FT TH S 0 DEG 27 MIN 30 SEC W 200 FT TO POB ESMNTS OF RECORD PAR 1  
HUMPHREY KATHRYN G  
19215 CASTLEBAY LANE  
NORTHRIDGE CA 91326

001-022-000-330-04 ----- 001-022-000-330-04 NO:



CLASS: 201	PRE/MBT %	0	COUNTY ROADS	0.00	ALBERT ROADS	0.00	Tax	0.00
SCHOOL: 69030	TV	0	LIBRARY	0.00	ALBERT PARKS/CEM	0.00	W Admin	0.00
JOHANNESBURG-LE	AV	0	MCCOA	0.00	COP-ISD GENERAL	0.00	Due	0.00
M.CODE:	SEV	0	MONT CO SHERIFF	0.00	COP-ISD SP ED	0.00	Intrst	
			MSU EXTENSION	0.00	COP-ISD EX SP ED	0.00	Total	
			ALBERT TWP OPER	0.00	F/A REAL,ALBERT FI	0.00		

PROP. ADDR: 3550 KNEELAND ST  
T29N R1E SEC 22 ALL THAT PART OF SE 1/4 OF NW 1/4 DESC AS COM AT N 1/4 COR TH S 2189.7 FT TO POB TH CONT S 225.90 FT TH W 656.58 FT TH N 453.07 FT TH E 350 FT TH S 228 FT TH E 306 FT TO POB ALSO A PAR DESC AS COM AT N 1/4 COR TH S 2189.7 FT TH W 166 FT TO POB TH CONT W 90 FT TH N 20 FT TH E 90 FT TH S 20 FT TO POB  
COUNTRY VIEW LIMITED HOUSING  
KMG PRESTIGE, AMO  
3390 PINE TREE ROAD  
LANSING MI 48911

ALBERT TOWNSHIP  
Real & Personal Property  
Spec. Population: Ad Valorem+Special Acts

Parcel # Valuations Tax Heading Amount Tax Heading Amount --- Totals ---  
001-022-000-330-05 ----- 001-022-000-330-05 NO: 00774



CLASS:	PRE/MBT %	Valuations	Tax Heading	Amount	Tax Heading	Amount		Totals
401	100	100	COUNTY ROADS	46.55	ALBERT ROADS	22.56	Tax	571.80
SCHOOL: 69030	TV	46,558	LIBRARY	27.93	ALBERT PARKS/CEM	23.27	W Admin	5.71
JOHANNESBURG-LE	AV	78,000	MCCOA	45.54	COP-ISD GENERAL	11.88	Due	577.51
M.CODE: SEV	78,000		MONT CO SHERIFF	46.55	COP-ISD SP ED	38.68	Intrst	
			MSU EXTENSION	11.63	COP-ISD EX SP ED	29.37	Total	
			ALBERT TWP OPER	30.40	F/A REAL,ALBERT FI	237.44		

PROP. ADDR: 4478 NORTHWOOD ST EWING CHRISTOPHER D & DEBBIE K  
T29N R1E SEC 22 COM AT N 1/4 COR OF SEC TH S 0 DEG 27 MIN 30 3508 KNEELAND STREET  
SEC W 2415.6 FT ALG N-S 1/4 LINE TO POB TH CONT S 200 FT TH W LEWISTON MI 49756  
196.58 FT TH N 200 FT TH E 196.58 FT TO POB

001-022-000-340-00 ----- 001-022-000-340-00 NO: 00775



CLASS:	PRE/MBT %	Valuations	Tax Heading	Amount	Tax Heading	Amount		Totals
401	0	0	COUNTY ROADS	7.33	ALBERT ROADS	3.55	Tax	90.01
SCHOOL: 69030	TV	7,332	LIBRARY	4.39	ALBERT PARKS/CEM	3.66	W Admin	0.90
JOHANNESBURG-LE	AV	11,900	MCCOA	7.17	COP-ISD GENERAL	1.87	Due	90.91
M.CODE: SEV	11,900		MONT CO SHERIFF	7.33	COP-ISD SP ED	6.09	Intrst	
			MSU EXTENSION	1.83	COP-ISD EX SP ED	4.62	Total	
			ALBERT TWP OPER	4.78	F/A REAL,ALBERT FI	37.39		

PROP. ADDR: 3271 BUTTLES RD ELKA SCOTT M & SANDRA M  
T29N R1E SEC 22 BEG AT S 1/8 POST ON W SIDE OF SEC. TH S 87DEG 9339 LISS RD  
49MIN E 33 FT., TH N 2DEG 25MIN E ALONG ROAD R/W 16 FT. TO POB WILLIS MI 48191  
TH S 87DEG 49MIN E 256.3 FT., N 2DEG 25MIN E 170.5 FT., TH N  
87DEG 49MIN W 256.3 FT., TH S 2DEG 25MIN W ALONG ROAD R/W  
170.5 FT TO POB KNOWN AS LOT 1

001-022-000-350-00 ----- 001-022-000-350-00 NO: 00776



CLASS:	PRE/MBT %	Valuations	Tax Heading	Amount	Tax Heading	Amount		Totals
401	100	100	COUNTY ROADS	41.08	ALBERT ROADS	19.91	Tax	504.63
SCHOOL: 69030	TV	41,088	LIBRARY	24.65	ALBERT PARKS/CEM	20.54	W Admin	5.04
JOHANNESBURG-LE	AV	64,900	MCCOA	40.19	COP-ISD GENERAL	10.48	Due	509.67
M.CODE: COREL	SEV	64,900	MONT CO SHERIFF	41.08	COP-ISD SP ED	34.14	Intrst	
			MSU EXTENSION	10.27	COP-ISD EX SP ED	25.92	Total	
			ALBERT TWP OPER	26.83	F/A REAL,ALBERT FI	209.54		

PROP. ADDR: 3301 BUTTLES RD CARROLL BRIAN R  
OWNER.....: CARROLL BRIAN R PO BOX 154  
T29N R1E SEC 22 BEG AT S 1/8 POST BET SEC 21 & 22 TH S 87DEG LEWISTON MI 49756  
49MIN E ALONG S 1/8 LINE 33 FT TH N 2DEG 25MIN E ALONG RD R/W  
& PAR WITH SEC LINE 186.5 FT TO POB TH S 87DEG 49MIN E & PAR  
WITH S 1/8 LINE 256.3 FT TH N 2DEG 25MIN E 100 FT TH N 87DEG  
49MIN W 256.3 FT TH S 2DEG 25MIN W 100 FT TO POB PART OF NW  
1/4 OF SW 1/4 LOT 2



ALBERT TOWNSHIP  
Real & Personal Property  
Spec. Population: Ad Valorem+Special Acts

Parcel # Valuations Tax Heading Amount Tax Heading Amount --- Totals ---  
001-022-000-360-00 ----- 001-022-000-360-00 NO: 00777



CLASS: 401	PRE/MBT %	0	COUNTY ROADS	7.38	ALBERT ROADS	3.57	Tax	90.65
SCHOOL: 69030	TV	7,386	LIBRARY	4.43	ALBERT PARKS/CEM	3.69	W Admin	0.90
JOHANNESBURG-LE	AV	11,900	MCCOA	7.22	COP-ISD GENERAL	1.88	Due	91.55
M.CODE:	SEV	11,900	MONT CO SHERIFF	7.38	COP-ISD SP ED	6.13	Intrst	
			MSU EXTENSION	1.84	COP-ISD EX SP ED	4.65	Total	
			ALBERT TWP OPER	4.82	F/A REAL,ALBERT FI	37.66		

PROP. ADDR: 3321 BUTTLES RD TUTHILL RICHARD  
T29N R1E SEC 22 COM AT S 1/8 POST ON W SIDE OF SEC TH S 87DEG 4830 OAKWOOD DR  
49MIN E 33 FT, N 286.5 FT TO POB TH E 256.3 FT, N 100 FT, W LEWISTON MI 49756  
256.3 FT, TH S 100 FT TO POB LOT 3

001-022-000-370-00 ----- 001-022-000-370-00 NO: 00778



CLASS: 401	PRE/MBT %	100	COUNTY ROADS	4.73	ALBERT ROADS	2.29	Tax	58.07
SCHOOL: 69030	TV	4,733	LIBRARY	2.83	ALBERT PARKS/CEM	2.36	W Admin	0.58
JOHANNESBURG-LE	AV	9,000	MCCOA	4.62	COP-ISD GENERAL	1.20	Due	58.65
M.CODE:	SEV	9,000	MONT CO SHERIFF	4.73	COP-ISD SP ED	3.93	Intrst	
			MSU EXTENSION	1.18	COP-ISD EX SP ED	2.98	Total	
			ALBERT TWP OPER	3.09	F/A REAL,ALBERT FI	24.13		

PROP. ADDR: 3341 BUTTLES RD MCCUNE OONAGH  
T29N R1E SEC 22 BEG AT S 1/8 POST ON W SIDE OF SEC TH S 87DEG 3341 BUTTLES RD  
49MIN E 33 FT. TH N 2DEG 25MIN E 386.5 FT TO POB TH S 87DEG LEWISTON MI 49756  
49MIN E 256.3 FT TH N 2DEG 25MIN E 100 FT. TH N 87DEG 49MIN W  
256.3 FT TH S 2DEG 25MIN W 100 FT TO POB LOT 4

001-022-000-380-00 ----- 001-022-000-380-00 NO: 00779



CLASS: 401	PRE/MBT %	100	COUNTY ROADS	17.74	ALBERT ROADS	8.59	Tax	217.89
SCHOOL: 69030	TV	17,745	LIBRARY	10.64	ALBERT PARKS/CEM	8.87	W Admin	2.17
JOHANNESBURG-LE	AV	20,100	MCCOA	17.35	COP-ISD GENERAL	4.53	Due	220.06
M.CODE:	SEV	20,100	MONT CO SHERIFF	17.74	COP-ISD SP ED	14.74	Intrst	
			MSU EXTENSION	4.43	COP-ISD EX SP ED	11.19	Total	
			ALBERT TWP OPER	11.58	F/A REAL,ALBERT FI	90.49		

PROP. ADDR: 3361 BUTTLES RD NIHRANZ ROBERT EUGENE  
T29N R1E SEC 22 COM AT S 1/8 POST ON W SIDE OF SEC TH S 87DEG 3361 BUTTLES RD  
49MIN E 32 FT TH N 2DEG 25MIN E 486.5 FT TO POB TH S 87DEG LEWISTON MI 49756  
49MIN E 256.3 FT TH N 2DEG 25MIN E 100 FT TH N 87DEG 49MIN W  
256.3 FT TH S 2DEG 25MIN W 100 FT TO POB KNOWN AS LOT 5

ALBERT TOWNSHIP  
Real & Personal Property  
Spec. Population: Ad Valorem+Special Acts

Parcel # Valuations Tax Heading Amount Tax Heading Amount --- Totals ---  
001-022-000-390-00 ----- 001-022-000-390-00 NO: 00780



CLASS	PRE/MBT %	Valuations	Tax Heading	Amount	Tax Heading	Amount		Totals
401	100	44,200	COUNTY ROADS	44.20	ALBERT ROADS	21.42	Tax	542.91
69030	TV	44,205	LIBRARY	26.52	ALBERT PARKS/CEM	22.10	W Admin	5.42
JOHANNESBURG-LE	AV	49,700	MCCOA	43.24	COP-ISD GENERAL	11.28	Due	548.33
M.CODE: COREL	SEV	49,700	MONT CO SHERIFF	44.20	COP-ISD SP ED	36.72	Intrst	
			MSU EXTENSION	11.05	COP-ISD EX SP ED	27.88	Total	
			ALBERT TWP OPER	28.86	F/A REAL,ALBERT FI	225.44		

PROP. ADDR: 3381 BUTTLES RD SZUKHENT MICHAEL T & TERRI H/W  
T29N R1E SEC 22 COM AT S 1/8 POST AT W SIDE OF SEC TH S 87DEG 3381 BUTTLES RD  
49MIN E 33 FT. TH N 586.5 FT. TO POB TH E 256.3 FT. TH N 100 LEWISTON MI 49756  
FT. TH W 256.3 FT TH S 100 FT. TO POB LOT 6

001-022-000-400-00 ----- 001-022-000-400-00 NO: 00781



CLASS	PRE/MBT %	Valuations	Tax Heading	Amount	Tax Heading	Amount		Totals
401	0	16,958	COUNTY ROADS	16.95	ALBERT ROADS	8.21	Tax	208.21
69030	TV	16,958	LIBRARY	10.17	ALBERT PARKS/CEM	8.47	W Admin	2.08
JOHANNESBURG-LE	AV	34,100	MCCOA	16.58	COP-ISD GENERAL	4.32	Due	210.29
M.CODE: SEV	34,100		MONT CO SHERIFF	16.95	COP-ISD SP ED	14.09	Intrst	
			MSU EXTENSION	4.23	COP-ISD EX SP ED	10.69	Total	
			ALBERT TWP OPER	11.07	F/A REAL,ALBERT FI	86.48		

PROP. ADDR: 3401 BUTTLES RD MCLAIN PHILIP M & SUSAN A  
T29N R1E SEC 22 BEG AT S 1/8 POST ON W SIDE SEC TH S 87DEG 224 CONNECTICUT AVENUE  
49MIN E 33 FT TH N 2DEG 25MIN E 686.5 FT TO POB TH E 256.3 FT, MARYSVILLE MI 48040  
N 100 FT, W 256.3 FT TH S 100 FT TO POB LOT 7

001-022-000-410-00 ----- 001-022-000-410-00 NO: 00782



CLASS	PRE/MBT %	Valuations	Tax Heading	Amount	Tax Heading	Amount		Totals
402	100	0.92	COUNTY ROADS	0.92	ALBERT ROADS	0.44	Tax	11.28
69030	TV	0.55	LIBRARY	0.55	ALBERT PARKS/CEM	0.46	W Admin	0.11
JOHANNESBURG-LE	AV	1,800	MCCOA	0.90	COP-ISD GENERAL	0.23	Due	11.39
M.CODE: SEV	1,800		MONT CO SHERIFF	0.92	COP-ISD SP ED	0.76	Intrst	
			MSU EXTENSION	0.23	COP-ISD EX SP ED	0.58	Total	
			ALBERT TWP OPER	0.60	F/A REAL,ALBERT FI	4.69		

PROP. ADDR: 3419 BUTTLES RD HARTSELL JOYCE LIFE ESTATE  
T29N R1E SEC 22 COM AT S 1/8 POST ON W SIDE OF SEC TH S 87° 3419 BUTTLES RD  
E 33 FT TH N 2° E 786.5 FT TO POB TH S 87° E 256.3 FT TH N 2° LEWISTON MI 49756  
E 100 FT TH N 87° W 256.3 FT TH S 2° W 100 FT TO POB KNOWN AS  
LOT 8

ALBERT TOWNSHIP  
Real & Personal Property  
Spec. Population: Ad Valorem+Special Acts

Parcel # Valuations Tax Heading Amount Tax Heading Amount --- Totals ---  
001-022-000-420-00 ----- 001-022-000-420-00 NO: 00783



CLASS:	PRE/MBT %	Valuations	Tax Heading	Amount	Tax Heading	Amount		Totals
401		100	COUNTY ROADS	13.74	ALBERT ROADS	6.65	Tax	168.72
SCHOOL: 69030	TV	13,741	LIBRARY	8.24	ALBERT PARKS/CEM	6.87	W Admin	1.68
JOHANNESBURG-LE	AV	25,600	MCCOA	13.44	COP-ISD GENERAL	3.50	Due	170.40
M.CODE:	SEV	25,600	MONT CO SHERIFF	13.74	COP-ISD SP ED	11.41	Intrst	
			MSU EXTENSION	3.43	COP-ISD EX SP ED	8.66	Total	
			ALBERT TWP OPER	8.97	F/A REAL,ALBERT FI	70.07		

PROP. ADDR: 3419 BUTTLES RD HARTSELL JOYCE LIFE ESTATE  
T29N R1E SEC 22 BEG AT S 1/8 POST AT W SIDE OF SEC TH S 87° 3419 BUTTLES RD  
E 33 FT TH N 886.5 FT TO POB TH E 256.3 FT, N 100 FT, W 256.3 FT, TH S 100 FT TO POB LOT 9 LEWISTON MI 49756

001-022-000-430-00 ----- 001-022-000-430-00 NO: 00784



CLASS:	PRE/MBT %	Valuations	Tax Heading	Amount	Tax Heading	Amount		Totals
402		0	COUNTY ROADS	1.53	ALBERT ROADS	0.74	Tax	18.81
SCHOOL: 69030	TV	1,536	LIBRARY	0.92	ALBERT PARKS/CEM	0.76	W Admin	0.18
JOHANNESBURG-LE	AV	2,700	MCCOA	1.50	COP-ISD GENERAL	0.39	Due	18.99
M.CODE:	SEV	2,700	MONT CO SHERIFF	1.53	COP-ISD SP ED	1.27	Intrst	
			MSU EXTENSION	0.38	COP-ISD EX SP ED	0.96	Total	
			ALBERT TWP OPER	1.00	F/A REAL,ALBERT FI	7.83		

PROP. ADDR: 3429 BUTTLES RD MAXWELL DENNIS J & GAIL E &  
T29N R1E SEC 22 BEG AT S 1/8 POST ON W SIDE OF SEC TH S 87DEG MAXWELL MARTHA R  
49MIN E 33 FT TH N 986.5 FT TO POB TH E 256.3 FT TH N 100 FT 12091 RICHFIELD RD  
TH W 256.3 FT TH S 100 FT TO POB LOT 10 DAVISON MI 48423

001-022-000-440-00 ----- 001-022-000-440-00 NO: 00785



CLASS:	PRE/MBT %	Valuations	Tax Heading	Amount	Tax Heading	Amount		Totals
401		0	COUNTY ROADS	31.43	ALBERT ROADS	15.23	Tax	386.00
SCHOOL: 69030	TV	31,431	LIBRARY	18.85	ALBERT PARKS/CEM	15.71	W Admin	3.86
JOHANNESBURG-LE	AV	57,900	MCCOA	30.74	COP-ISD GENERAL	8.02	Due	389.86
M.CODE:	SEV	57,900	MONT CO SHERIFF	31.43	COP-ISD SP ED	26.11	Intrst	
			MSU EXTENSION	7.85	COP-ISD EX SP ED	19.82	Total	
			ALBERT TWP OPER	20.52	F/A REAL,ALBERT FI	160.29		

PROP. ADDR: 3475 BUTTLES RD LIZBINSKI JOSEPH & BRENDA  
T29N R1E SEC 22 COM AT 1/8 POST ON W SIDE OF SEC TH S 87DEG 16756 FAIRFIELD  
49MIN E 33 FT TH N 2DEG 25MIN E 1086.5 FT TO POB TH S 87DEG LIVONIA MI 48154  
49MIN E 256.3 FT TH N 2DEG 25MIN E 100 FT TH N 87DEG 49MIN W  
256.3 FT TH S 2DEG 25MIN W 100 FT TO POB PARCEL 1

ALBERT TOWNSHIP  
Real & Personal Property  
Spec. Population: Ad Valorem+Special Acts

Parcel # Valuations Tax Heading Amount Tax Heading Amount --- Totals ---  
001-022-000-450-00 ----- 001-022-000-450-00 NO: 00786



CLASS	PRE/MBT %	Tax Heading	Amount	Tax Heading	Amount		Totals
402	0	COUNTY ROADS	1.03	ALBERT ROADS	0.50	Tax	12.68
SCHOOL: 69030	TV 1,038	LIBRARY	0.62	ALBERT PARKS/CEM	0.51	W Admin	0.12
JOHANNESBURG-LE	AV 2,000	MCCOA	1.01	COP-ISD GENERAL	0.26	Due	12.80
M.CODE: SEV	2,000	MONT CO SHERIFF	1.03	COP-ISD SP ED	0.86	Intrst	
		MSU EXTENSION	0.25	COP-ISD EX SP ED	0.65	Total	
		ALBERT TWP OPER	0.67	F/A REAL,ALBERT FI	5.29		

PROP. ADDR: BUTTLES RD LIZBINSKI JOSEPH & BRENDA K  
T29N R1E SEC 22 COM AT S 1/8 POST ON W SIDE OF SEC TH S 87DEG 16756 FAIRFIELD ST  
49MIN E 33 FT TH N 2DEG 25MIN E 1186.5 FT TO POB TH S 87DEG LIVONIA MI 48154  
49MIN E 256.3 FT TH N 2DEG 25MIN E 111.17 FT TH N 88DEG W  
256.3 FT TH S 2DEG 25MIN W 110.42 FT TO POB PARCEL II

001-022-000-460-00 ----- 001-022-000-460-00 NO: 00787



CLASS	PRE/MBT %	Tax Heading	Amount	Tax Heading	Amount		Totals
401	100	COUNTY ROADS	52.11	ALBERT ROADS	25.25	Tax	640.05
SCHOOL: 69030	TV 52,114	LIBRARY	31.26	ALBERT PARKS/CEM	26.05	W Admin	6.40
JOHANNESBURG-LE	AV 91,700	MCCOA	50.97	COP-ISD GENERAL	13.30	Due	646.45
M.CODE: SEV	91,700	MONT CO SHERIFF	52.11	COP-ISD SP ED	43.30	Intrst	
		MSU EXTENSION	13.02	COP-ISD EX SP ED	32.87	Total	
		ALBERT TWP OPER	34.03	F/A REAL,ALBERT FI	265.78		

PROP. ADDR: 3266 MANTZ ST NOWAK LIVING TRUST  
T29N R1E SEC 22 BEG 16 FT N & 33 FT W OF S 1/8 POST ON 1/4 3266 MANTZ ST  
LINE AS POB TH N 89DEG 05MIN W 187.3 FT, TH N 1DEG 17MIN E 150 LEWISTON MI 49756  
FT, TH S 89DEG 05MIN E 187.3 FT, TH S 1DEG 17MIN W 150 FT TO  
POB

001-022-000-470-00 ----- 001-022-000-470-00 NO: 00788



CLASS	PRE/MBT %	Tax Heading	Amount	Tax Heading	Amount		Totals
401	100	COUNTY ROADS	48.74	ALBERT ROADS	23.62	Tax	598.66
SCHOOL: 69030	TV 48,743	LIBRARY	29.24	ALBERT PARKS/CEM	24.37	W Admin	5.98
JOHANNESBURG-LE	AV 64,400	MCCOA	47.68	COP-ISD GENERAL	12.44	Due	604.64
M.CODE: LERET	SEV 64,400	MONT CO SHERIFF	48.74	COP-ISD SP ED	40.50	Intrst	
		MSU EXTENSION	12.18	COP-ISD EX SP ED	30.75	Total	
		ALBERT TWP OPER	31.82	F/A REAL,ALBERT FI	248.58		

PROP. ADDR: 3292 MANTZ ST VAN HOESEN ELLIS R III & LARAMIE  
T29N R1E SEC 22 BEG 33 FT W & 166 FT N OF S 1/8 POST ON ¼ 3292 MANTZ ST  
LN AS POB TH N 89° W 143.6 FT, TH N 1° E 114 FT, TH S 89° E LEWISTON MI 49756  
143.6 FT, TH S 1°W 114 FT TO POB

ALBERT TOWNSHIP  
Real & Personal Property  
Spec. Population: Ad Valorem+Special Acts

Parcel # Valuations Tax Heading Amount Tax Heading Amount --- Totals ---  
001-022-000-480-00 ----- 001-022-000-480-00 NO: 00789



CLASS	PRE/MBT %	Valuations	Tax Heading	Amount	Tax Heading	Amount		Totals
401	100	100	COUNTY ROADS	29.09	ALBERT ROADS	14.09	Tax	357.26
SCHOOL: 69030	TV	29,090	LIBRARY	17.45	ALBERT PARKS/CEM	14.54	W Admin	3.57
JOHANNESBURG-LE	AV	50,700	MCCOA	28.45	COP-ISD GENERAL	7.42	Due	360.83
M.CODE: SEV	50,700	MONT CO SHERIFF	29.09	COP-ISD SP ED	24.17	Intrst		
		MSU EXTENSION	7.27	COP-ISD EX SP ED	18.35	Total		
		ALBERT TWP OPER	18.99	F/A REAL,ALBERT FI	148.35			

PROP. ADDR: 3291 KNEELAND ST JAN MASHAY  
T29N R1E SEC 22 BEG 280 FT N & 176.6 FT W OF S 1/8 POST ON 1/4 NICOLE VOSS  
LINE AS POB TH S 89DEG 05MIN W 143.6 FT TO CO. HWY. TH S 24DEG 10678 CO RD 612  
27MIN W ALONG HWY 126.3 FT., TH S 89DEG 05MIN E 196.8 FT, TH N LEWISTON MI 49756  
1DEG 17MIN EAST 114 FT TO POB

001-022-000-490-00 ----- 001-022-000-490-00 NO: 00790



CLASS	PRE/MBT %	Valuations	Tax Heading	Amount	Tax Heading	Amount		Totals
401	100	100	COUNTY ROADS	28.64	ALBERT ROADS	13.87	Tax	351.74
SCHOOL: 69030	TV	28,640	LIBRARY	17.18	ALBERT PARKS/CEM	14.32	W Admin	3.51
JOHANNESBURG-LE	AV	51,800	MCCOA	28.01	COP-ISD GENERAL	7.31	Due	355.25
M.CODE: SEV	51,800	MONT CO SHERIFF	28.64	COP-ISD SP ED	23.79	Intrst		
		MSU EXTENSION	7.16	COP-ISD EX SP ED	18.06	Total		
		ALBERT TWP OPER	18.70	F/A REAL,ALBERT FI	146.06			

PROP. ADDR: 4446 MONTMORENCY ST FLANDERS MICHAEL J  
T29N R1E SEC 22 BEG AT 1/8 POST ON 1/4 LINE OF SEC 22 TH N 4446 MONTMORENCY ST  
1DEG 17MIN E 16 FT TH N 89DEG 05MIN W 220.3 FT TO POB TH N LEWISTON MI 49756  
1DEG 17MIN E 150 FT TH N 89DEG 05MIN W 154.8 FT TH S 24DEG  
27MIN W 166.2 FT TH S 89DEG 05MIN E 225 FT TO POB

001-022-000-500-00 ----- 001-022-000-500-00 NO: 00791



CLASS	PRE/MBT %	Valuations	Tax Heading	Amount	Tax Heading	Amount		Totals
401	0	0	COUNTY ROADS	31.29	ALBERT ROADS	15.16	Tax	384.36
SCHOOL: 69030	TV	31,299	LIBRARY	18.77	ALBERT PARKS/CEM	15.64	W Admin	3.84
JOHANNESBURG-LE	AV	45,000	MCCOA	30.61	COP-ISD GENERAL	7.99	Due	388.20
M.CODE: SEV	45,000	MONT CO SHERIFF	31.29	COP-ISD SP ED	26.00	Intrst		
		MSU EXTENSION	7.82	COP-ISD EX SP ED	19.74	Total		
		ALBERT TWP OPER	20.43	F/A REAL,ALBERT FI	159.62			

PROP. ADDR: 3311 KNEELAND ST RZESZUTEK JOHN & MICHELE  
T29N R1E SEC 22 COM 33 FT W & 280 FT N OF SE COR OF NE¼ OF 37505 PEGGY LANE  
SW¼ TH N 100 FT W TO CO HWY SWLY ALONG R/W TO A PT DUE W OF RICHMOND MI 48062  
POB TH E TO POB

ALBERT TOWNSHIP  
Real & Personal Property  
Spec. Population: Ad Valorem+Special Acts

Parcel # Valuations Tax Heading Amount Tax Heading Amount --- Totals ---  
001-022-000-510-00 ----- 001-022-000-510-00 NO: 00792



CLASS: 401	PRE/MBT %	0	COUNTY ROADS	44.10	ALBERT ROADS	21.37	Tax	541.64
SCHOOL: 69030	TV	44,101	LIBRARY	26.46	ALBERT PARKS/CEM	22.05	W Admin	5.41
JOHANNESBURG-LE	AV	67,000	MCCOA	43.13	COP-ISD GENERAL	11.25	Due	547.05
M.CODE: COREL	SEV	67,000	MONT CO SHERIFF	44.10	COP-ISD SP ED	36.64	Intrst	
			MSU EXTENSION	11.02	COP-ISD EX SP ED	27.82	Total	
			ALBERT TWP OPER	28.79	F/A REAL,ALBERT FI	224.91		

PROP. ADDR: 3345 KNEELAND ST DORSETT SANDY  
T29N R1E SEC 22 COM 33 FT W & 380 FT N OF SE COR OF NE 1/4 OF 1290 SCHMALL RD  
SW 1/4 TH N TO INT OF CO HWY TH SWLY ALONG R/W TO PT DUE W OF LUZERNE MI 48636  
POB TH E 248.8 FT TO POB

001-022-000-520-00 ----- 001-022-000-520-00 NO: 00793



CLASS: 401	PRE/MBT %	100	COUNTY ROADS	22.29	ALBERT ROADS	10.80	Tax	273.80
SCHOOL: 69030	TV	22,297	LIBRARY	13.37	ALBERT PARKS/CEM	11.14	W Admin	2.73
JOHANNESBURG-LE	AV	45,800	MCCOA	21.81	COP-ISD GENERAL	5.69	Due	276.53
M.CODE:	SEV	45,800	MONT CO SHERIFF	22.29	COP-ISD SP ED	18.52	Intrst	
			MSU EXTENSION	5.57	COP-ISD EX SP ED	14.06	Total	
			ALBERT TWP OPER	14.55	F/A REAL,ALBERT FI	113.71		

PROP. ADDR: 3344 KNEELAND ST WESS RANDOLPH  
T29N R1E SEC 22 COM ON W SIDE OF CO HWY 412.7 FT N & 341.2 FT 3344 KNEELAND ST  
W OF SE COR OF NE 1/4 OF SW 1/4 TH N 62DEG 15MIN W 180 FT N LEWISTON MI 49756  
27DEG 45MIN E 130 FT S 62DEG 15MIN E 180 FT S 27DEG 15MIN W  
130 FT TO POB

001-022-000-530-00 ----- 001-022-000-530-00 NO: 00794



CLASS: 401	PRE/MBT %	0	COUNTY ROADS	23.68	ALBERT ROADS	11.47	Tax	290.89
SCHOOL: 69030	TV	23,688	LIBRARY	14.21	ALBERT PARKS/CEM	11.84	W Admin	2.90
JOHANNESBURG-LE	AV	31,200	MCCOA	23.17	COP-ISD GENERAL	6.04	Due	293.79
M.CODE:	SEV	31,200	MONT CO SHERIFF	23.68	COP-ISD SP ED	19.68	Intrst	
			MSU EXTENSION	5.92	COP-ISD EX SP ED	14.94	Total	
			ALBERT TWP OPER	15.46	F/A REAL,ALBERT FI	120.80		

PROP. ADDR: 3356 KNEELAND ST HODDER STEVEN G &  
T29N R1E SEC 22 COM AT SE COR OF NE 1/4 OF SW 1/4 TH N 412.7 BACHMAN YVONNE SUE JT  
FT W 341.2 FT NELY 27DEG 45MIN E 130 FT TO POB TH 62DEG 15MIN 602 PATTERSON AVENUE  
W 180 FT TH N 27DEG 45MIN E 60 FT TH S 62DEG 15MIN E 180 FT TH BAY CITY MI 48706  
S 27DEG 45MIN W 60 FT TO POB

ALBERT TOWNSHIP  
Real & Personal Property  
Spec. Population: Ad Valorem+Special Acts

Parcel # Valuations Tax Heading Amount Tax Heading Amount --- Totals ---  
001-022-000-540-00 -----Treasury, ORIG PRE/MBT: 100----- 001-022-000-540-00 NO: 00795



CLASS	PRE/MBT %	Valuations	Tax Heading	Amount	Tax Heading	Amount		Totals
401	0		COUNTY ROADS	35.66	ALBERT ROADS	17.28	Tax	438.01
SCHOOL: 69030	TV	35,665	LIBRARY	21.39	ALBERT PARKS/CEM	17.83	W Admin	4.38
JOHANNESBURG-LE	AV	55,800	MCCOA	34.88	COP-ISD GENERAL	9.10	Due	442.39
M.CODE: SEV		55,800	MONT CO SHERIFF	35.66	COP-ISD SP ED	29.63	Intrst	
			MSU EXTENSION	8.91	COP-ISD EX SP ED	22.50	Total	
			ALBERT TWP OPER	23.28	F/A REAL,ALBERT FI	181.89		

PROP. ADDR: 3308 KNEELAND ST LETOURNEAU WANDA K ESTATE  
T29N R1E SEC 22 COM AT SE COR OF NE 1/4 OF SW 1/4 TH W 501 FT 3308 KNEELAND ST  
TH N 50 FT TO POB TH N 260 FT W 19 FT N 121.5 FT TH S 62DEG LEWISTON MI 49756  
15MIN E APPROX 178 FT TO CO HWY TH S 27DEG 45MIN W 337 FT TO POB

001-022-000-550-00 ----- 001-022-000-550-00 NO: 00796



CLASS	PRE/MBT %	Valuations	Tax Heading	Amount	Tax Heading	Amount		Totals
201	0		COUNTY ROADS	9.80	ALBERT ROADS	4.75	Tax	120.37
SCHOOL: 69030	TV	9,802	LIBRARY	5.88	ALBERT PARKS/CEM	4.90	W Admin	1.20
JOHANNESBURG-LE	AV	113,500	MCCOA	9.58	COP-ISD GENERAL	2.50	Due	121.57
M.CODE: SEV		113,500	MONT CO SHERIFF	9.80	COP-ISD SP ED	8.14	Intrst	
			MSU EXTENSION	2.45	COP-ISD EX SP ED	6.18	Total	
			ALBERT TWP OPER	6.40	F/A REAL,ALBERT FI	49.99		

PROP. ADDR: 4376 MONTMORENCY ST MASONIC TEMPLE ASSOCIATION  
T29N R1E SEC 22 COM 501 FT W & 50 FT N OF SE COR OF NE 1/4 OF PO BOX 195  
SW 1/4 TH N 30MIN E 260 FT TH N 89DEG 30MIN W 260 FT TH S LEWISTON MI 49756  
30MIN W 260 FT TH S 89DEG 30MIN E ALONG N SIDE OF MONTMORENCY  
AVE 260 FT TO POB ALSO COM AT INT OF C/L OF KNEELAND ST WITH N  
BDY OF VILLAGE OF LEWISTON TH W 133.64 FT & N 16 FT TO POB TH  
W 55 FT, N 260 FT, E 55 FT TH S 260 FT TO POB

001-022-000-560-00 ----- 001-022-000-560-00 NO: 00797



CLASS	PRE/MBT %	Valuations	Tax Heading	Amount	Tax Heading	Amount		Totals
402	0		COUNTY ROADS	1.38	ALBERT ROADS	0.67	Tax	16.94
SCHOOL: 69030	TV	1,383	LIBRARY	0.82	ALBERT PARKS/CEM	0.69	W Admin	0.16
JOHANNESBURG-LE	AV	2,800	MCCOA	1.35	COP-ISD GENERAL	0.35	Due	17.10
M.CODE: SEV		2,800	MONT CO SHERIFF	1.38	COP-ISD SP ED	1.14	Intrst	
			MSU EXTENSION	0.34	COP-ISD EX SP ED	0.87	Total	
			ALBERT TWP OPER	0.90	F/A REAL,ALBERT FI	7.05		

PROP. ADDR: 4330 MONTMORENCY ST SCOTT ELMER F & MARY F  
T29N R1E SEC 22 COM AT INT OF CL KNEELAND ST WITH N BDY OF SCOTT PHILLIP R  
VILL OF LEWISTON TH W 188.64 FT N 16 FT TO POB TH W 155.36 FT 3300 OLSEN ST  
N 260 FT E 155.36 FT S 260 FT TO POB LEWISTON MI 49756

ALBERT TOWNSHIP  
Real & Personal Property  
Spec. Population: Ad Valorem+Special Acts

Parcel # Valuations Tax Heading Amount Tax Heading Amount --- Totals ---  
001-022-000-570-01 ----- 001-022-000-570-01 NO:



CLASS	PRE/MBT %	Valuations	Tax Heading	Amount	Tax Heading	Amount	Totals
001	0	0	COUNTY ROADS	0.00	ALBERT ROADS	0.00	Tax 0.00
SCHOOL: 69030	TV	0	LIBRARY	0.00	ALBERT PARKS/CEM	0.00	W Admin 0.00
JOHANNESBURG-LE	AV	0	MCCOA	0.00	COP-ISD GENERAL	0.00	Due 0.00
M.CODE: SEV	0	0	MONT CO SHERIFF	0.00	COP-ISD SP ED	0.00	Intrst
		0	MSU EXTENSION	0.00	COP-ISD EX SP ED	0.00	Total
		0	ALBERT TWP OPER	0.00			

PROP. ADDR: 4798 MONTMORENCY ST BRUCHER STEVE  
MAP NUM: 2024 RETIRE 30 E KNEELAND RD  
T29N R1E SEC 22 SE 1/4 OF NW 1/4 OF SE 1/4 AND W 270 FT OF SW MIO MI 48647  
1/4 OF NE 1/4 OF SE 1/4 LESS MEADOW VIEW ESTATES SUB

001-022-000-570-02 ----- 001-022-000-570-02 NO: 00798



CLASS	PRE/MBT %	Valuations	Tax Heading	Amount	Tax Heading	Amount	Totals
201	0	0	COUNTY ROADS	90.09	ALBERT ROADS	43.65	Tax 1,106.50
SCHOOL: 69030	TV	90,090	LIBRARY	54.05	ALBERT PARKS/CEM	45.04	W Admin 11.06
JOHANNESBURG-LE	AV	93,900	MCCOA	88.12	COP-ISD GENERAL	22.99	Due 1,117.56
M.CODE: SEV	93,900	0	MONT CO SHERIFF	90.09	COP-ISD SP ED	74.85	Intrst
		0	MSU EXTENSION	22.52	COP-ISD EX SP ED	56.83	Total
		0	ALBERT TWP OPER	58.82	F/A REAL,ALBERT FI	459.45	

PROP. ADDR: 3420 COUNTY ROAD 491 MCPHEE KURT D & RENEE L H/W  
T29N R1E SEC 22 COM AT E 1/4 COR OF SEC TH S 46.08 FT ALG SEC 5954 BIG WOLF LAKE RD  
LINE TO POB TH S 425 FT TH W 1048.97 FT TH N 425 FT TH E LEWISTON MI 49756  
1049.54 FT TO POB PARCEL #7

001-022-000-570-03 ----- 001-022-000-570-03 NO: 00799



CLASS	PRE/MBT %	Valuations	Tax Heading	Amount	Tax Heading	Amount	Totals
302	0	0	COUNTY ROADS	13.40	ALBERT ROADS	6.49	Tax 164.57
SCHOOL: 69030	TV	13,400	LIBRARY	8.04	ALBERT PARKS/CEM	6.70	W Admin 1.64
JOHANNESBURG-LE	AV	13,400	MCCOA	13.10	COP-ISD GENERAL	3.42	Due 166.21
M.CODE: SEV	13,400	0	MONT CO SHERIFF	13.40	COP-ISD SP ED	11.13	Intrst
		0	MSU EXTENSION	3.35	COP-ISD EX SP ED	8.45	Total
		0	ALBERT TWP OPER	8.75	F/A REAL,ALBERT FI	68.34	

PROP. ADDR: TERVO STEVEN  
T29N R1E SEC 22 COM AT E 1/4 COR OF SEC TH S 471.08 FT ALG SEC 931 GODS PEACE DR  
LINE TO POB TH S 425 FT TH W 1048.39 FT TH N 425 FT TH E HOWELL MI 48855  
1048.97 FT TO POB PARCEL #6



ALBERT TOWNSHIP  
Real & Personal Property  
Spec. Population: Ad Valorem+Special Acts

Parcel # Valuations Tax Heading Amount Tax Heading Amount --- Totals ---  
001-022-000-570-04 ----- 001-022-000-570-04 NO: 00800



CLASS: 302	PRE/MBT %	0	COUNTY ROADS	13.40	ALBERT ROADS	6.49	Tax	164.57
SCHOOL: 69030	TV	13,400	LIBRARY	8.04	ALBERT PARKS/CEM	6.70	W Admin	1.64
JOHANNESBURG-LE	AV	13,400	MCCOA	13.10	COP-ISD GENERAL	3.42	Due	166.21
M.CODE:	SEV	13,400	MONT CO SHERIFF	13.40	COP-ISD SP ED	11.13	Intrst	
			MSU EXTENSION	3.35	COP-ISD EX SP ED	8.45	Total	
			ALBERT TWP OPER	8.75	F/A REAL,ALBERT FI	68.34		

PROP. ADDR: BRUCHER STEVE  
T29N R1E SEC 22 COM AT E 1/4 COR OF SEC TH S 1321.08 FT ALG 30 E KNEELAND RD  
SEC TO POB TH W 1047.82 FT TH N 425 FT TH E 1048.39 FT TH S MIO MI 48647  
425 FT TO POB PARCEL #5

001-022-000-570-05 ----- 001-022-000-570-05 NO: 00801



CLASS: 401	PRE/MBT %	0	COUNTY ROADS	40.37	ALBERT ROADS	19.56	Tax	495.84
SCHOOL: 69030	TV	40,372	LIBRARY	24.22	ALBERT PARKS/CEM	20.18	W Admin	4.95
JOHANNESBURG-LE	AV	51,100	MCCOA	39.49	COP-ISD GENERAL	10.30	Due	500.79
M.CODE:	SEV	51,100	MONT CO SHERIFF	40.37	COP-ISD SP ED	33.54	Intrst	
			MSU EXTENSION	10.09	COP-ISD EX SP ED	25.47	Total	
			ALBERT TWP OPER	26.36	F/A REAL,ALBERT FI	205.89		

PROP. ADDR: 4798 MONTMORENCY ST BRUCHER STEVE  
MAP NUM: 2024 NEW 30 E KNEELAND RD  
T29N R1E SEC 22 SE 1/4 OF NW 1/4 OF SE 1/4 AND W 270 FT OF SW MIO MI 48647  
1/4 OF NE 1/4 OF SE 1/4 LESS MEADOW VIEW ESTATES SUB ALSO  
EXCEPT BEG SW COR LOT 7, MEADOW VIEW ESTATES THE POINT OF  
BEGINNING; THENCE N 67D 30'00" E 106.67' ALONG THE SOUTH LINE  
OF LOT 7; TH CON ALG A CURVE CHORD BEARING N 11D03'21" E  
38.77'; THENCE S 0D14'14" E 69.08' TO A POINT ON THE NORTH  
LINE OF LOT 8; THENCE SOUTHWESTERLY ALONG A CURVE TO THE LEFT  
CHORD BEARING S 59D05'59" W 12.61', ALL ALONG THE NORTH LINE  
OF LOT 8; THENCE CONTINUING ALONG SAID LINE, S 57D35'10" W  
106.67' TO THE EASTERLY LINE OF MARY COURT; THENCE  
NORTHWESTERLY ALONG SAID LINE, 65.86' ALONG A CURVE TO THE  
LEFT, AND A CHORD BEARING N 22D25'42" W 65.79'  
BEING A PART OF OF THE N. 1/2 OF THE S.E. 1/4 OF SECTION 22,  
T29N, R1E, ALBERT TOWNSHIP SPLIT ON 12/31/23

001-022-000-580-00 ----- 001-022-000-580-00 NO:



CLASS: 201	PRE/MBT %	0	COUNTY ROADS	0.00	ALBERT ROADS	0.00	Tax	0.00
SCHOOL: 69030	TV	0	LIBRARY	0.00	ALBERT PARKS/CEM	0.00	W Admin	0.00
JOHANNESBURG-LE	AV	0	MCCOA	0.00	COP-ISD GENERAL	0.00	Due	0.00
M.CODE:	SEV	0	MONT CO SHERIFF	0.00	COP-ISD SP ED	0.00	Intrst	
			MSU EXTENSION	0.00	COP-ISD EX SP ED	0.00	Total	
			ALBERT TWP OPER	0.00	F/A REAL,ALBERT FI	0.00		

PROP. ADDR: 4580 MONTMORENCY ST LEWISTON SCHOOL  
T29N R1E SEC 22 SW 1/4 OF NW 1/4 OF SE 1/4 4580 MONTMORENCY ST  
LEWISTON MI 49756

ALBERT TOWNSHIP  
Real & Personal Property  
Spec. Population: Ad Valorem+Special Acts

Parcel # Valuations Tax Heading Amount Tax Heading Amount --- Totals ---  
001-022-000-590-01 ----- 001-022-000-590-01 NO: 00802



CLASS: 201	PRE/MBT %	0	COUNTY ROADS	233.85	ALBERT ROADS	113.32	Tax	2,872.33
SCHOOL: 69030	TV	233,852	LIBRARY	140.31	ALBERT PARKS/CEM	116.92	W Admin	28.72
JOHANNESBURG-LE	AV	386,100	MCCOA	228.75	COP-ISD GENERAL	59.70	Due	2,901.05
M.CODE:	SEV	386,100	MONT CO SHERIFF	233.85	COP-ISD SP ED	194.30	Intrst	
			MSU EXTENSION	58.46	COP-ISD EX SP ED	147.53	Total	
DDA1			ALBERT TWP OPER	152.70	F/A REAL,ALBERT FI	1,192.64		

DDA1  
Capture: 221191  
PROP. ADDR: 4770 SALLING AVE (CR T & V PROPERTIES, LLC  
T29N R1E SEC 22 BEG AT SE COR TH W 1086.88 FT TO POB TH CONT W PO BOX 535  
75 FT N 393 FT TH W 160.50 FT TH N 931.97 FT TH E 239.05 FT TH LEWISTON MI 49756  
S 1324.32 FT TO POB

001-022-000-590-02 ----- 001-022-000-590-02 NO:



CLASS: 001	PRE/MBT %	0	COUNTY ROADS	0.00	ALBERT ROADS	0.00	Tax	0.00
SCHOOL: 69030	TV	0	LIBRARY	0.00	ALBERT PARKS/CEM	0.00	W Admin	0.00
JOHANNESBURG-LE	AV	0	MCCOA	0.00	COP-ISD GENERAL	0.00	Due	0.00
M.CODE:	SEV	0	MONT CO SHERIFF	0.00	COP-ISD SP ED	0.00	Intrst	
			MSU EXTENSION	0.00	COP-ISD EX SP ED	0.00	Total	
DDA1			ALBERT TWP OPER	0.00				

DDA1  
Capture: -28414  
PROP. ADDR: CO RD 612 612 DEVELOPMENT LLC  
MAP NUM: 2022 RETIRE PO BOX 372  
T29N R1E SEC 22 BEG AT SE COR TH W 586.88' TO POB, TH CONT W LEWISTON MI 49756  
500', TH N 1324.32', TH E 494.18', TH S 1322.85' TO POB (2007  
SPLIT FROM 001-022-000-590-00)

001-022-000-590-03 ----- 001-022-000-590-03 NO: 00803



CLASS: 201	PRE/MBT %	0	COUNTY ROADS	415.11	ALBERT ROADS	201.16	Tax	5,098.71
SCHOOL: 69030	TV	415,110	LIBRARY	249.06	ALBERT PARKS/CEM	207.55	W Admin	50.98
JOHANNESBURG-LE	AV	459,900	MCCOA	406.06	COP-ISD GENERAL	105.97	Due	5,149.69
M.CODE:	SEV	459,900	MONT CO SHERIFF	415.11	COP-ISD SP ED	344.91	Intrst	
			MSU EXTENSION	103.77	COP-ISD EX SP ED	261.89	Total	
DDA1			ALBERT TWP OPER	271.06	F/A REAL,ALBERT FI	2,117.06		

DDA1  
Capture: -132690  
PROP. ADDR: 4910 SALLING AVE (CR CLOUSE ROGER E TRUST 1/2 INT &  
MAP NUM: ACE HARDWARE CLOUSE SHERRY L TRUST 1/2 INT  
T29N R1E SEC 22 BEG AT SE COR TH W 264' TO POB. TH CONT W PO BOX 188  
322.88', TH N 1322.85', TH E 336.88', TH S 520', TH E 250', TH GLENNIE MI 48737  
S 471.16', W 264', S 330' TO POB (2007 SPLIT FROM  
001-022-000-590-00) 12.83A

ALBERT TOWNSHIP  
Real & Personal Property  
Spec. Population: Ad Valorem+Special Acts

Parcel # Valuations Tax Heading Amount Tax Heading Amount --- Totals ---  
001-022-000-590-04 ----- 001-022-000-590-04 NO: 00804



CLASS: 202	PRE/MBT %	0	COUNTY ROADS	17.54	ALBERT ROADS	8.50	Tax	215.45
SCHOOL: 69030	TV	17,547	LIBRARY	10.52	ALBERT PARKS/CEM	8.77	W Admin	2.15
JOHANNESBURG-LE	AV	79,500	MCCOA	17.16	COP-ISD GENERAL	4.47	Due	217.60
M.CODE: SEV		79,500	MONT CO SHERIFF	17.54	COP-ISD SP ED	14.57	Intrst	
			MSU EXTENSION	4.38	COP-ISD EX SP ED	11.07	Total	
DDA1			ALBERT TWP OPER	11.45	F/A REAL,ALBERT FI	89.48		

Capture: -10867  
PROP. ADDR: CO RD 612 612 DEVELOPMENT LLC  
MAP NUM: 2022 NEW PO BOX 372  
T29N R1E SEC 22 COM SE COR SEC 22, TH S 89D 39' 33" W 776.88 LEWISTON MI 49756  
FT TO POB, TH CONT S 89D 39' 33"W 310 FT, TH N 0D 18' 18" E  
1324.32 FT, TH N 89D 49' 26" E 494.18 FT, TH S 0D 3' 12" W  
947.85 FT, TH S 89D 39' 33" W 190 FT, THE S 0D 3' 12" W 375 TO  
POB. CONT 13.47 ACRES +/- (2021 SPLIT FROM 001-022-000-590-02)

001-022-000-590-05 ----- 001-022-000-590-05 NO: 00805



CLASS: 202	PRE/MBT %	0	COUNTY ROADS	345.40	ALBERT ROADS	167.38	Tax	4,242.50
SCHOOL: 69030	TV	345,400	LIBRARY	207.24	ALBERT PARKS/CEM	172.70	W Admin	42.42
JOHANNESBURG-LE	AV	345,400	MCCOA	337.87	COP-ISD GENERAL	88.18	Due	4,284.92
M.CODE: COREL	SEV	345,400	MONT CO SHERIFF	345.40	COP-ISD SP ED	286.99	Intrst	
			MSU EXTENSION	86.35	COP-ISD EX SP ED	217.91	Total	
DDA1			ALBERT TWP OPER	225.54	F/A REAL,ALBERT FI	1,761.54		

Capture: 316986  
PROP. ADDR: 4890 SALLING AVE (CR REALTY INCOME PROPERTIES 31 LLC  
MAP NUM: 2022 NEW 11995 EL CAMINO  
T29N R1E SEC 22 COM SE COR SEC 22, TH S 89D 39' 33" W 586.88 SAN DIEGO CA 92130  
FT TO POB, TH CONT S 89D 39' 33"W 190 FT, TH N 0D 3'12" E 375  
FT, TH N 89D 39' 33" E 190 FT, THE S 0D 3' 12" W 375 TO POB.  
CONT 1.64 ACRES +/- (2021 SPLIT FROM 001-022-000-590-02)

001-022-000-600-00 ----- 001-022-000-600-00 NO:



CLASS: 402	PRE/MBT %	0	COUNTY ROADS	0.00	ALBERT ROADS	0.00	Tax	0.00
SCHOOL: 69030	TV	0	LIBRARY	0.00	ALBERT PARKS/CEM	0.00	W Admin	0.00
JOHANNESBURG-LE	AV	0	MCCOA	0.00	COP-ISD GENERAL	0.00	Due	0.00
M.CODE: SEV		0	MONT CO SHERIFF	0.00	COP-ISD SP ED	0.00	Intrst	
			MSU EXTENSION	0.00	COP-ISD EX SP ED	0.00	Total	
			ALBERT TWP OPER	0.00	F/A REAL,ALBERT FI	0.00		

PROP. ADDR: MONTMORENCY CO ROAD COMMISSION  
T29N R1E SEC 22 N 520 FT OF E 250 FT OF SE ¼ OF SE ¼ 11445 M-32  
ATLANTA MI 49709

ALBERT TOWNSHIP  
Real & Personal Property  
Spec. Population: Ad Valorem+Special Acts

Parcel # Valuations Tax Heading Amount Tax Heading Amount --- Totals ---  
001-022-000-610-00 ----- 001-022-000-610-00 NO: 00806



CLASS	PRE/MBT %	Valuations	Tax Heading	Amount	Tax Heading	Amount		Totals
201	0		COUNTY ROADS	37.69	ALBERT ROADS	18.26	Tax	462.95
SCHOOL: 69030	TV	37,696	LIBRARY	22.61	ALBERT PARKS/CEM	18.84	W Admin	4.62
JOHANNESBURG-LE	AV	54,800	MCCOA	36.87	COP-ISD GENERAL	9.62	Due	467.57
M.CODE: SEV		54,800	MONT CO SHERIFF	37.69	COP-ISD SP ED	31.32	Intrst	
			MSU EXTENSION	9.42	COP-ISD EX SP ED	23.78	Total	
DDA1			ALBERT TWP OPER	24.61	F/A REAL,ALBERT FI	192.24		

Capture: 15814  
PROP. ADDR: 4730 SALLING AVE (CR PARKS THOMAS & KATHRYN H/W  
MAP NUM: HUBER R.E. BLDG PO BOX 754  
T29N R1E SEC 22 PAR 1: COM AT S 1/4 COR OF SEC TH N 89DEG 27' LEWISTON MI 49756  
30" E 1108.00 FT ALG SEC LN AND C/L OF SALLING AVE TO E LN OF  
VILLAGE OF LEWISTON; TH N 00DEG 06' 15" E 40 FT ALG ERLY ROW  
OF BOURN ST TO NRLY ROW OF CO RD 612 AND POB; TH CONT N 00DEG  
06' 15" E 200 FT ALG ERLY ROW OF BOURN ST; TH N 89DEG 27' 30"  
E 100 FT; TH S 00DEG 06' 15" W 200 FT TO NRLY ROW OF CO RD 612  
TH S 89DEG 27' 30" W 100 FT ALG NRLY ROW OF CO RD 612 TO POB.

001-022-000-620-00 ----- 001-022-000-620-00 NO: 00807



CLASS	PRE/MBT %	Valuations	Tax Heading	Amount	Tax Heading	Amount		Totals
202	0		COUNTY ROADS	6.26	ALBERT ROADS	3.03	Tax	76.87
SCHOOL: 69030	TV	6,263	LIBRARY	3.75	ALBERT PARKS/CEM	3.13	W Admin	0.76
JOHANNESBURG-LE	AV	25,600	MCCOA	6.12	COP-ISD GENERAL	1.59	Due	77.63
M.CODE: SEV		25,600	MONT CO SHERIFF	6.26	COP-ISD SP ED	5.20	Intrst	
			MSU EXTENSION	1.56	COP-ISD EX SP ED	3.95	Total	
DDA1			ALBERT TWP OPER	4.08	F/A REAL,ALBERT FI	31.94		

Capture: 15  
PROP. ADDR: 4756 SALLING AVE (CR T & V PROPERTIES, LLC  
MAP NUM: VACANT PARCEL PO BOX 535  
T29N R1E SEC 22 LOT # 2 COM AT S 1/4 COR TH E 1280 FT TH N 40 LEWISTON MI 49756  
FT TO POB TH N 200 FT, E 100 FT, S 200 FT TH W 100 FT TO POB

001-022-000-630-00 ----- 001-022-000-630-00 NO: 00808



CLASS	PRE/MBT %	Valuations	Tax Heading	Amount	Tax Heading	Amount		Totals
201	0		COUNTY ROADS	128.73	ALBERT ROADS	62.38	Tax	1,581.14
SCHOOL: 69030	TV	128,730	LIBRARY	77.23	ALBERT PARKS/CEM	64.36	W Admin	15.81
JOHANNESBURG-LE	AV	144,400	MCCOA	125.92	COP-ISD GENERAL	32.86	Due	1,596.95
M.CODE: SEV		144,400	MONT CO SHERIFF	128.73	COP-ISD SP ED	106.96	Intrst	
			MSU EXTENSION	32.18	COP-ISD EX SP ED	81.21	Total	
DDA1			ALBERT TWP OPER	84.06	F/A REAL,ALBERT FI	656.52		

Capture: 37480  
PROP. ADDR: 4770 SALLING AVE (CR T & V PROPERTIES, LLC  
MAP NUM: TIMBERTOWN MOTORSPOR PO BOX 535  
T29N R1E SEC 22 LOT # 3 COM AT S 1/4 COR OF SEC TH E 1380 FT LEWISTON MI 49756  
TH N 40 FT TO POB TH N 200 FT, E 100 FT, S 200 FT, W 100 FT TO  
POB

ALBERT TOWNSHIP  
Real & Personal Property  
Spec. Population: Ad Valorem+Special Acts

Parcel # Valuations Tax Heading Amount Tax Heading Amount --- Totals ---  
001-022-000-640-00 ----- 001-022-000-640-00 NO: 00809



CLASS: 201	PRE/MBT %	0	COUNTY ROADS	18.59	ALBERT ROADS	9.00	Tax	228.28
SCHOOL: 69030	TV	18,591	LIBRARY	11.15	ALBERT PARKS/CEM	9.29	W Admin	2.28
JOHANNESBURG-LE	AV	25,000	MCCOA	18.18	COP-ISD GENERAL	4.74	Due	230.56
M.CODE:	SEV	25,000	MONT CO SHERIFF	18.59	COP-ISD SP ED	15.44	Intrst	
			MSU EXTENSION	4.64	COP-ISD EX SP ED	11.72	Total	
DDA1			ALBERT TWP OPER	12.13	F/A REAL,ALBERT FI	94.81		

Capture: 11468  
PROP. ADDR: BOURN ST T & V PROPERTIES, LLC  
T29N R1E SEC 22 LOT #4 COM AT S 1/4 COR TH E 1180 FT TH N 240 PO BOX 535  
FT TO POB TH N 153 FT, E 300 FT, S 153 FT TH W 300 FT TO POB LEWISTON MI 49756

001-022-000-650-00 ----- 001-022-000-650-00 NO: 00810



CLASS: 201	PRE/MBT %	0	COUNTY ROADS	187.32	ALBERT ROADS	90.77	Tax	2,300.87
SCHOOL: 69030	TV	187,329	LIBRARY	112.39	ALBERT PARKS/CEM	93.66	W Admin	23.00
JOHANNESBURG-LE	AV	245,000	MCCOA	183.24	COP-ISD GENERAL	47.82	Due	2,323.87
M.CODE:	SEV	245,000	MONT CO SHERIFF	187.32	COP-ISD SP ED	155.65	Intrst	
			MSU EXTENSION	46.83	COP-ISD EX SP ED	118.18	Total	
DDA1			ALBERT TWP OPER	122.32	F/A REAL,ALBERT FI	955.37		

Capture: 51050  
PROP. ADDR: 4970 SALLING AVE (CR COMMUNITY FEDERAL CREDIT UNION  
T29N R1E SEC 22 BEG AT SE COR OF SE 1/4 OF SE 1/4 TH N 20 RDS 500 S HARVEY  
W 16 RDS S 20 RDS E 16 RDS TO POB PLYMOUTH MI 48170

001-022-000-660-00 ----- 001-022-000-660-00 NO: 00811



CLASS: 202	PRE/MBT %	0	COUNTY ROADS	7.60	ALBERT ROADS	3.68	Tax	93.38
SCHOOL: 69030	TV	7,607	LIBRARY	4.56	ALBERT PARKS/CEM	3.80	W Admin	0.93
JOHANNESBURG-LE	AV	7,900	MCCOA	7.44	COP-ISD GENERAL	1.94	Due	94.31
M.CODE:	SEV	7,900	MONT CO SHERIFF	7.60	COP-ISD SP ED	6.32	Intrst	
			MSU EXTENSION	1.90	COP-ISD EX SP ED	4.79	Total	
			ALBERT TWP OPER	4.96	F/A REAL,ALBERT FI	38.79		

PROP. ADDR: T & V PROPERTIES, LLC  
T29N R1E SEC 22 BEG AT NE COR VILL OF LEWISTON TH E 140 FT S PO BOX 535  
933 FT W 140 FT N 933 FT TO POB LEWISTON MI 49756

001-023-000-010-00 ----- 001-023-000-010-00 NO: 00812



CLASS: 401	PRE/MBT %	0	COUNTY ROADS	19.36	ALBERT ROADS	9.38	Tax	237.76
SCHOOL: 69030	TV	19,360	LIBRARY	11.61	ALBERT PARKS/CEM	9.68	W Admin	2.37
JOHANNESBURG-LE	AV	29,700	MCCOA	18.93	COP-ISD GENERAL	4.94	Due	240.13
M.CODE:	SEV	29,700	MONT CO SHERIFF	19.36	COP-ISD SP ED	16.08	Intrst	
			MSU EXTENSION	4.84	COP-ISD EX SP ED	12.21	Total	
			ALBERT TWP OPER	12.64	F/A REAL,ALBERT FI	98.73		

PROP. ADDR: 5958 GRANDVIEW RD DITTO TAFFY  
T29N R1E SEC 23 NE 1/4 OF NE 1/4 OF NE 1/4 EASMT OF RECORD 6101 GRANDVIEW DR  
ACROSS S 33 FT LEWISTON MI 49756

ALBERT TOWNSHIP  
Real & Personal Property  
Spec. Population: Ad Valorem+Special Acts

Parcel # Valuations Tax Heading Amount Tax Heading Amount --- Totals ---  
001-023-000-020-00 ----- 001-023-000-020-00 NO: 00813



CLASS: 401	PRE/MBT %	100	COUNTY ROADS	33.59	ALBERT ROADS	16.28	Tax	412.59
SCHOOL: 69030	TV	33,598	LIBRARY	20.15	ALBERT PARKS/CEM	16.79	W Admin	4.12
JOHANNESBURG-LE	AV	75,400	MCCOA	32.86	COP-ISD GENERAL	8.57	Due	416.71
M.CODE: SEV		75,400	MONT CO SHERIFF	33.59	COP-ISD SP ED	27.91	Intrst	
			MSU EXTENSION	8.39	COP-ISD EX SP ED	21.19	Total	
			ALBERT TWP OPER	21.93	F/A REAL,ALBERT FI	171.34		

PROP. ADDR: 5850 GRANDVIEW RD BISKNER JOSEPH E AND JANICE A, LE  
T29N R1E SEC 23 NW 1/4 OF NE 1/4 OF NE 1/4 5850 GRANDVIEW RD  
LEWISTON MI 49756

001-023-000-040-00 ----- 001-023-000-040-00 NO: 00814



CLASS: 401	PRE/MBT %	100	COUNTY ROADS	45.00	ALBERT ROADS	21.80	Tax	552.70
SCHOOL: 69030	TV	45,000	LIBRARY	27.00	ALBERT PARKS/CEM	22.50	W Admin	5.52
JOHANNESBURG-LE	AV	45,000	MCCOA	44.01	COP-ISD GENERAL	11.48	Due	558.22
M.CODE: COREL	SEV	45,000	MONT CO SHERIFF	45.00	COP-ISD SP ED	37.39	Intrst	
			MSU EXTENSION	11.25	COP-ISD EX SP ED	28.39	Total	
			ALBERT TWP OPER	29.38	F/A REAL,ALBERT FI	229.50		

PROP. ADDR: 5961 GRANDVIEW RD COMPTON CHRISTOPHER  
T29N R1E SEC 23 SE¼ OF NE¼ OF NE¼ EASMENT OF RECORD 5961 GRANDVIEW RD  
LEWISTON MI 49756

001-023-000-050-00 ----- 001-023-000-050-00 NO: 00815



CLASS: 401	PRE/MBT %	100	COUNTY ROADS	0.00	ALBERT ROADS	0.00	Tax	0.00
SCHOOL: 69030	TV	20,840	LIBRARY	0.00	ALBERT PARKS/CEM	0.00	W Admin	0.00
JOHANNESBURG-LE	AV	31,300	MCCOA	0.00	COP-ISD GENERAL	0.00	Due	0.00
M.CODE: SEV		31,300	MONT CO SHERIFF	0.00	COP-ISD SP ED	0.00	Intrst	
			MSU EXTENSION	0.00	COP-ISD EX SP ED	0.00	Total	
			ALBERT TWP OPER	0.00	F/A REAL,ALBERT FI	0.00		

PROP. ADDR: 5900 MELLBERY LN SHELTON DONALD  
T29N R1E SEC 23 NE 1/4 OF SE 1/4 OF NE 1/4 LESS, SRLY 33 FT 5900 MELLBERY LN  
R/W LESS, NRWLY 17 FT R/W LEWISTON MI 49756

001-023-000-060-01 ----- 001-023-000-060-01 NO: 00816



CLASS: 401	PRE/MBT %	100	COUNTY ROADS	53.37	ALBERT ROADS	25.86	Tax	655.57
SCHOOL: 69030	TV	53,379	LIBRARY	32.02	ALBERT PARKS/CEM	26.68	W Admin	6.55
JOHANNESBURG-LE	AV	83,600	MCCOA	52.21	COP-ISD GENERAL	13.62	Due	662.12
M.CODE: SEV		83,600	MONT CO SHERIFF	53.37	COP-ISD SP ED	44.35	Intrst	
			MSU EXTENSION	13.34	COP-ISD EX SP ED	33.67	Total	
			ALBERT TWP OPER	34.85	F/A REAL,ALBERT FI	272.23		

PROP. ADDR: 3598 FRISBEE DR HOLMES GINGER L  
T29N R1E SEC 23 N 1/2 OF NW 1/4 OF SE 1/4 OF NE 1/4 5ACRES 3598 FRISBEE DR  
LEWISTON MI 49756

ALBERT TOWNSHIP  
Real & Personal Property  
Spec. Population: Ad Valorem+Special Acts

Parcel # Valuations Tax Heading Amount Tax Heading Amount --- Totals ---  
001-023-000-060-02 ----- 001-023-000-060-02 NO: 00817



CLASS	PRE/MBT %	Valuation	Tax Heading	Amount	Tax Heading	Amount	Tax	Total
401	100	44,100	COUNTY ROADS	44.10	ALBERT ROADS	21.37	541.64	
69030	TV	44,100	LIBRARY	26.46	ALBERT PARKS/CEM	22.05	5.41	
	AV	44,100	MCCOA	43.13	COP-ISD GENERAL	11.25	547.05	
	SEV	44,100	MONT CO SHERIFF	44.10	COP-ISD SP ED	36.64		
			MSU EXTENSION	11.02	COP-ISD EX SP ED	27.82		
			ALBERT TWP OPER	28.79	F/A REAL,ALBERT FI	224.91		

PROP. ADDR: 5850 MELLBERY LN  
T29N R1E SEC 23 S 1/2 OF NW 1/4 OF SE 1/4 OF NE 1/4

KUTZLI KAREN  
5850 MELLBERY LANE  
LEWISTON MI 49756

001-023-000-070-00 ----- 001-023-000-070-00 NO: 00818



CLASS	PRE/MBT %	Valuation	Tax Heading	Amount	Tax Heading	Amount	Tax	Total
401	0	27,180	COUNTY ROADS	27.18	ALBERT ROADS	13.17	333.79	
69030	TV	40,100	LIBRARY	16.30	ALBERT PARKS/CEM	13.59	3.33	
	AV	40,100	MCCOA	26.58	COP-ISD GENERAL	6.93	337.12	
	SEV	40,100	MONT CO SHERIFF	27.18	COP-ISD SP ED	22.58		
			MSU EXTENSION	6.79	COP-ISD EX SP ED	17.14		
			ALBERT TWP OPER	17.74	F/A REAL,ALBERT FI	138.61		

PROP. ADDR: 3519 FRISBEE DR  
T29N R1E SEC 23 S 1/2 OF SE 1/4 OF NE 1/4

JONES GARY & CINDY TRUST  
5222 LAKEWOOD DR  
GRAND BLANC MI 48439

001-023-000-080-00 ----- 001-023-000-080-00 NO: 00819



CLASS	PRE/MBT %	Valuation	Tax Heading	Amount	Tax Heading	Amount	Tax	Total
401	0	32,798	COUNTY ROADS	32.79	ALBERT ROADS	15.89	402.78	
69030	TV	53,100	LIBRARY	19.67	ALBERT PARKS/CEM	16.39	4.02	
	AV	53,100	MCCOA	32.08	COP-ISD GENERAL	8.37	406.80	
	SEV	53,100	MONT CO SHERIFF	32.79	COP-ISD SP ED	27.25		
			MSU EXTENSION	8.19	COP-ISD EX SP ED	20.69		
			ALBERT TWP OPER	21.41	F/A REAL,ALBERT FI	167.26		

PROP. ADDR: 5698 MELLBERY LN  
T29N R1E SEC 23 NE¼ OF SW¼ OF NE¼ EASEMENTS OF RECORD

KOVACS MICHAEL J ESTATE  
KOVACS JEFFREY PERS REP  
PO BOX 1039  
LEWISTON MI 49756

ALBERT TOWNSHIP  
Real & Personal Property  
Spec. Population: Ad Valorem+Special Acts

Parcel # Valuations Tax Heading Amount Tax Heading Amount --- Totals ---  
001-023-000-090-00 ----- 001-023-000-090-00 NO: 00820



CLASS	PRE/MBT %	Valuations	Tax Heading	Amount	Tax Heading	Amount		Totals
401	100	68,686	COUNTY ROADS	68.68	ALBERT ROADS	33.28	Tax	843.61
69030	TV	68,686	LIBRARY	41.21	ALBERT PARKS/CEM	34.34	W Admin	8.43
JOHANNESBURG-LE	AV	118,500	MCCOA	67.18	COP-ISD GENERAL	17.53	Due	852.04
M.CODE: CAPIT	SEV	118,500	MONT CO SHERIFF	68.68	COP-ISD SP ED	57.07	Intrst	
			MSU EXTENSION	17.17	COP-ISD EX SP ED	43.33	Total	
			ALBERT TWP OPER	44.85	F/A REAL,ALBERT FI	350.29		

PROP. ADDR: 3520 FRISBEE DR SUNDBERG JOHNY R & DIANE E  
T29N R1E SEC 23 SE 1/4 OF SW 1/4 OF NE 1/4 PO BOX 441  
LEWISTON MI 49756


001-023-000-100-00 ----- 001-023-000-100-00 NO: 00821



CLASS	PRE/MBT %	Valuations	Tax Heading	Amount	Tax Heading	Amount		Totals
401	100	84,039	COUNTY ROADS	84.03	ALBERT ROADS	40.72	Tax	1,032.16
69030	TV	84,039	LIBRARY	50.42	ALBERT PARKS/CEM	42.01	W Admin	10.32
JOHANNESBURG-LE	AV	157,100	MCCOA	82.20	COP-ISD GENERAL	21.45	Due	1,042.48
M.CODE:	SEV	157,100	MONT CO SHERIFF	84.03	COP-ISD SP ED	69.82	Intrst	
			MSU EXTENSION	21.00	COP-ISD EX SP ED	53.02	Total	
			ALBERT TWP OPER	54.87	F/A REAL,ALBERT FI	428.59		

PROP. ADDR: 5610 MELLBERY LN LESAR MARK A & DENISE K  
T29N R1E SEC 23 W 1/2 OF SW 1/4 OF NE 1/4 PO BOX 706  
LEWISTON MI 49756

001-023-000-110-02 ----- 001-023-000-110-02 NO: 00822



CLASS	PRE/MBT %	Valuations	Tax Heading	Amount	Tax Heading	Amount		Totals
401	100	19,132	COUNTY ROADS	19.13	ALBERT ROADS	9.27	Tax	234.95
69030	TV	19,132	LIBRARY	11.47	ALBERT PARKS/CEM	9.56	W Admin	2.34
JOHANNESBURG-LE	AV	30,300	MCCOA	18.71	COP-ISD GENERAL	4.88	Due	237.29
M.CODE:	SEV	30,300	MONT CO SHERIFF	19.13	COP-ISD SP ED	15.89	Intrst	
			MSU EXTENSION	4.78	COP-ISD EX SP ED	12.07	Total	
			ALBERT TWP OPER	12.49	F/A REAL,ALBERT FI	97.57		

PROP. ADDR: 5505 WILLOWAY DR KISCHNICK MELISSA  
T29N R1E SEC 23 COM AT N 1/4 COR OF SEC AS POB TH E 328 FT TH 5505 WILLOWAY  
S 328.61 FT TH W 328 FT TH N 327.85 FT TO POB PAR # 1 LEWISTON MI 49756



ALBERT TOWNSHIP  
Real & Personal Property  
Spec. Population: Ad Valorem+Special Acts

Parcel # Valuations Tax Heading Amount Tax Heading Amount --- Totals ---  
001-023-000-110-03 ----- 001-023-000-110-03 NO: 00823



CLASS: 402	PRE/MBT %	0	COUNTY ROADS	3.52	ALBERT ROADS	1.70	Tax	43.28
SCHOOL: 69030	TV	3,528	LIBRARY	2.11	ALBERT PARKS/CEM	1.76	W Admin	0.43
JOHANNESBURG-LE	AV	4,100	MCCOA	3.45	COP-ISD GENERAL	0.90	Due	43.71
M.CODE:	SEV	4,100	MONT CO SHERIFF	3.52	COP-ISD SP ED	2.93	Intrst	
			MSU EXTENSION	0.88	COP-ISD EX SP ED	2.22	Total	
			ALBERT TWP OPER	2.30	F/A REAL,ALBERT FI	17.99		

PROP. ADDR: ZIMA RENEE F  
T29N R1E SEC 23 COM AT N 1/4 COR OF SEC TH E 328 FT TO POB TH 31742 AUGUSTA DR  
CONT E 328 FT TH S 329.37 FT TH W 328 FT TH N 328.61 FT TO POB ROMULUS MI 48174  
PAR # 2

001-023-000-110-04 -----Assessor, ORIG PRE/MBT: 0----- 001-023-000-110-04 NO: 00824



CLASS: 401	PRE/MBT %	100	COUNTY ROADS	47.05	ALBERT ROADS	22.80	Tax	577.91
SCHOOL: 69030	TV	47,055	LIBRARY	28.23	ALBERT PARKS/CEM	23.52	W Admin	5.77
JOHANNESBURG-LE	AV	83,600	MCCOA	46.02	COP-ISD GENERAL	12.01	Due	583.68
M.CODE:	SEV	83,600	MONT CO SHERIFF	47.05	COP-ISD SP ED	39.09	Intrst	
			MSU EXTENSION	11.76	COP-ISD EX SP ED	29.68	Total	
			ALBERT TWP OPER	30.72	F/A REAL,ALBERT FI	239.98		

PROP. ADDR: 5563 WILLOWAY DR HARBON MICHAEL K  
T29N R1E SEC 23 COM AT N 1/4 COR SEC 23 TH N 89 DEG E 656 FT 5563 WILLOWAY DR  
ALG SEC LNE TO POB TH CONT N 89 DEG E 328 FT TH S 330.12 FT TH LEWISTON MI 49756  
S 89 DEG W 328 FT TH N 329.37 FT TO POB PARCEL 3

001-023-000-110-05 ----- 001-023-000-110-05 NO: 00825



CLASS: 401	PRE/MBT %	100	COUNTY ROADS	73.02	ALBERT ROADS	35.38	Tax	896.86
SCHOOL: 69030	TV	73,021	LIBRARY	43.81	ALBERT PARKS/CEM	36.51	W Admin	8.96
JOHANNESBURG-LE	AV	114,500	MCCOA	71.42	COP-ISD GENERAL	18.64	Due	905.82
M.CODE:	SEV	114,500	MONT CO SHERIFF	73.02	COP-ISD SP ED	60.67	Intrst	
			MSU EXTENSION	18.25	COP-ISD EX SP ED	46.06	Total	
			ALBERT TWP OPER	47.68	F/A REAL,ALBERT FI	372.40		

PROP. ADDR: 5595 WILLOWAY DR THOROLD DAVID CHARLES  
T29N R1E SEC 23 COM AT N 1/4 COR OF SEC 23 TH N 89 DEG E 984 5595 WILLOWAY DR  
FT ALG SEC LNE TO POB TH CONT N 89 DEG E 330.61 FT TH S 330.88 LEWISTON MI 49756  
FT TH S 89 DEG W 330.61 FT TH N 330.12 FT TO POB ROW OF RECORD  
PARCEL 4

ALBERT TOWNSHIP  
Real & Personal Property  
Spec. Population: Ad Valorem+Special Acts

Parcel # Valuations Tax Heading Amount Tax Heading Amount --- Totals ---  
001-023-000-110-06 ----- 001-023-000-110-06 NO: 00826



CLASS: 402	PRE/MBT %	0	COUNTY ROADS	38.85	ALBERT ROADS	18.82	Tax	477.15
SCHOOL: 69030	TV	38,850	LIBRARY	23.31	ALBERT PARKS/CEM	19.42	W Admin	4.77
JOHANNESBURG-LE	AV	47,500	MCCOA	38.00	COP-ISD GENERAL	9.91	Due	481.92
M.CODE:	SEV	47,500	MONT CO SHERIFF	38.85	COP-ISD SP ED	32.28	Intrst	
			MSU EXTENSION	9.71	COP-ISD EX SP ED	24.51	Total	
			ALBERT TWP OPER	25.36	F/A REAL,ALBERT FI	198.13		

PROP. ADDR: 3850 FRISBEE DR  
T29N R1E SEC 23 COM AT N 1/4 COR OF SEC 23 TH S 0D10'30"E  
330.02 FT TO POB; THE S 0D9'28"E 992.65 FT; TH N 89D33'27"E  
1314.28 FT; TH N 0D10'33"W 993.94 FT; TH S 89D30'5"W 1313.97  
FT TO POB.

MAGALSKI DAVID A  
12318 AIRPORT RD  
ATLANTA MI 49709

001-023-000-120-01 ----- 001-023-000-120-01 NO: 00827



CLASS: 402	PRE/MBT %	0	COUNTY ROADS	6.82	ALBERT ROADS	3.30	Tax	83.77
SCHOOL: 69030	TV	6,825	LIBRARY	4.09	ALBERT PARKS/CEM	3.41	W Admin	0.83
JOHANNESBURG-LE	AV	8,300	MCCOA	6.67	COP-ISD GENERAL	1.74	Due	84.60
M.CODE:	SEV	8,300	MONT CO SHERIFF	6.82	COP-ISD SP ED	5.67	Intrst	
			MSU EXTENSION	1.70	COP-ISD EX SP ED	4.30	Total	
			ALBERT TWP OPER	4.45	F/A REAL,ALBERT FI	34.80		

PROP. ADDR:  
T29N R1E SEC 23 BEG NW COR OF SEC, TH E 646.10', TH S'LY  
324.68' ALG ARC, TH W 702.42', TH N 318,50' TO POB (2006 SPLIT  
FROM 001-023-000-120-00) PCL 1

SMITH BRANDON  
20293 15 MILE RD  
CLINTON TOWNSHIP MI 48035

001-023-000-120-02 ----- 001-023-000-120-02 NO: 00828



CLASS: 402	PRE/MBT %	0	COUNTY ROADS	4.38	ALBERT ROADS	2.12	Tax	53.83
SCHOOL: 69030	TV	4,387	LIBRARY	2.63	ALBERT PARKS/CEM	2.19	W Admin	0.53
JOHANNESBURG-LE	AV	7,800	MCCOA	4.29	COP-ISD GENERAL	1.12	Due	54.36
M.CODE:	SEV	7,800	MONT CO SHERIFF	4.38	COP-ISD SP ED	3.64	Intrst	
			MSU EXTENSION	1.09	COP-ISD EX SP ED	2.76	Total	
			ALBERT TWP OPER	2.86	F/A REAL,ALBERT FI	22.37		

PROP. ADDR:  
T29N R1E SEC 23 COM AT NW COR OF SD SEC, TH E 646.10' TO  
POB, TH CONT E 666.56', TH S 330', TH W 610.43', TH N'LY  
336.18' ALG ARC TO POB (2006 SPLIT FROM 001-023-000-120-00)  
PCL 2

HARBON MICHAEL K  
1905 4TH AVE NE APT 116  
WATFORD CITY ND 58854

ALBERT TOWNSHIP  
Real & Personal Property  
Spec. Population: Ad Valorem+Special Acts

Parcel # Valuations Tax Heading Amount Tax Heading Amount --- Totals ---  
001-023-000-120-03 ----- 001-023-000-120-03 NO: 00829



CLASS: 402	PRE/MBT %	0	COUNTY ROADS	3.80	ALBERT ROADS	1.84	Tax	46.72
SCHOOL: 69030	TV	3,809	LIBRARY	2.28	ALBERT PARKS/CEM	1.90	W Admin	0.46
JOHANNESBURG-LE	AV	8,300	MCCOA	3.72	COP-ISD GENERAL	0.97	Due	47.18
M.CODE:	SEV	8,300	MONT CO SHERIFF	3.80	COP-ISD SP ED	3.16	Intrst	
			MSU EXTENSION	0.95	COP-ISD EX SP ED	2.40	Total	
			ALBERT TWP OPER	2.48	F/A REAL,ALBERT FI	19.42		

PROP. ADDR: COLEMAN LISA A & CRAIG H/W  
T29N R1E SEC 23 COM AT NW COR OF SD SEC, TH E 1312.66', TH 15145 MERIDIAN LINE RD  
S 330' TO POB. TH CONT S 356', TH W 646.44', TH N'LY ALG RD JOHANNESBURG MI 49751  
341.46', TH E 610.43' TO POB (2006 SPLIT FROM  
001-023-000-120-00) PCL 3

001-023-000-120-04 ----- 001-023-000-120-04 NO: 00830



CLASS: 402	PRE/MBT %	0	COUNTY ROADS	8.30	ALBERT ROADS	4.02	Tax	101.90
SCHOOL: 69030	TV	8,300	LIBRARY	4.98	ALBERT PARKS/CEM	4.15	W Admin	1.01
JOHANNESBURG-LE	AV	8,300	MCCOA	8.11	COP-ISD GENERAL	2.11	Due	102.91
M.CODE:	SEV	8,300	MONT CO SHERIFF	8.30	COP-ISD SP ED	6.89	Intrst	
			MSU EXTENSION	2.07	COP-ISD EX SP ED	5.23	Total	
			ALBERT TWP OPER	5.41	F/A REAL,ALBERT FI	42.33		

PROP. ADDR: ACKERMAN NICKOLAS  
T29N R1E SEC 23 COM AT NW COR OF SD SEC, TH S 318.50' TO PO BOX 363  
POB, TH E 702.42', TH S'LY 317.46' ALG RD, TH W 671.15', TH N LEWISTON MI 49756  
315.50' TO POB (2006 SPLIT FROM 001-023-00-120-00) PCL 4

001-023-000-120-05 ----- 001-023-000-120-05 NO: 00831



CLASS: 402	PRE/MBT %	0	COUNTY ROADS	8.30	ALBERT ROADS	4.02	Tax	101.90
SCHOOL: 69030	TV	8,300	LIBRARY	4.98	ALBERT PARKS/CEM	4.15	W Admin	1.01
JOHANNESBURG-LE	AV	8,300	MCCOA	8.11	COP-ISD GENERAL	2.11	Due	102.91
M.CODE:	SEV	8,300	MONT CO SHERIFF	8.30	COP-ISD SP ED	6.89	Intrst	
			MSU EXTENSION	2.07	COP-ISD EX SP ED	5.23	Total	
			ALBERT TWP OPER	5.41	F/A REAL,ALBERT FI	42.33		

PROP. ADDR: CASE SHARON L & DAVID  
T29N R1E SEC 23 COM AT NW COR OF SD SEC, TH S 634' TO 531 S ORR RD  
POB, TH E 671.15', TH S'LY ALG RD 337.56', TH W 629.23', TH N HEMLOCK MI 48626  
334.72' TO POB (2006 SPLIT FROM 001-023-000-120-00) PCL 5

ALBERT TOWNSHIP  
Real & Personal Property  
Spec. Population: Ad Valorem+Special Acts

Parcel # Valuations Tax Heading Amount Tax Heading Amount --- Totals ---  
001-023-000-120-06 ----- 001-023-000-120-06 NO: 00832



CLASS	PRE/MBT %	Valuations	Tax Heading	Amount	Tax Heading	Amount		Totals
402	0		COUNTY ROADS	8.30	ALBERT ROADS	4.02	Tax	101.90
SCHOOL: 69030	TV	8,300	LIBRARY	4.98	ALBERT PARKS/CEM	4.15	W Admin	1.01
JOHANNESBURG-LE	AV	8,300	MCCOA	8.11	COP-ISD GENERAL	2.11	Due	102.91
M.CODE: SEV		8,300	MONT CO SHERIFF	8.30	COP-ISD SP ED	6.89	Intrst	
			MSU EXTENSION	2.07	COP-ISD EX SP ED	5.23	Total	
			ALBERT TWP OPER	5.41	F/A REAL,ALBERT FI	42.33		

PROP. ADDR: LAWRENCE WILLARD E TRUST  
T29N R1E SEC 23 COM AT NW COR OF SD SEC, TH E 1312.66', TH 5380 BARNES RD  
S 686' TO POB, TH CONT S 317.54', TH W 683.83', TH N'LY ALG RD MILLINGTON MI 48746  
336.89', TH E 646.44' TO POB (2006 SPLIT FROM  
001-023-000-120-00) PCL 6

001-023-000-120-07 ----- 001-023-000-120-07 NO: 00833



CLASS	PRE/MBT %	Valuations	Tax Heading	Amount	Tax Heading	Amount		Totals
402	0		COUNTY ROADS	8.30	ALBERT ROADS	4.02	Tax	101.90
SCHOOL: 69030	TV	8,300	LIBRARY	4.98	ALBERT PARKS/CEM	4.15	W Admin	1.01
JOHANNESBURG-LE	AV	8,300	MCCOA	8.11	COP-ISD GENERAL	2.11	Due	102.91
M.CODE: SEV		8,300	MONT CO SHERIFF	8.30	COP-ISD SP ED	6.89	Intrst	
			MSU EXTENSION	2.07	COP-ISD EX SP ED	5.23	Total	
			ALBERT TWP OPER	5.41	F/A REAL,ALBERT FI	42.33		

PROP. ADDR: LAWRENCE WILLARD E TRUST  
T29N R1E SEC 23 COM AT TH NW COR OF SD SEC, TH E 1312.66', 5380 BARNES RD  
TH S 1003.54' TO POB. TH CONT S 318.73', TH W 682.42', TH N MILLINGTON MI 48746  
318.42' TH E 683.83' TO POB (2006 SPLIT FROM  
001-023-000-120-00) PARC 7

001-023-000-120-08 ----- 001-023-000-120-08 NO: 00834



CLASS	PRE/MBT %	Valuations	Tax Heading	Amount	Tax Heading	Amount		Totals
401	0		COUNTY ROADS	34.28	ALBERT ROADS	16.61	Tax	421.07
SCHOOL: 69030	TV	34,285	LIBRARY	20.57	ALBERT PARKS/CEM	17.14	W Admin	4.21
JOHANNESBURG-LE	AV	35,700	MCCOA	33.53	COP-ISD GENERAL	8.75	Due	425.28
M.CODE: SEV		35,700	MONT CO SHERIFF	34.28	COP-ISD SP ED	28.48	Intrst	
			MSU EXTENSION	8.57	COP-ISD EX SP ED	21.63	Total	
			ALBERT TWP OPER	22.38	F/A REAL,ALBERT FI	174.85		

PROP. ADDR: TIMBER LANE CASE DAVID B & SHARON H/W  
T29N R1E SEC 23 COM AT NW COR OF SD SEC TH S 968.72', TO 531 S ORR RD  
POB. TH E 629.23', TH S 353.25', TH W 630.99', TH N 352.97' TO HEMLOCK MI 48626  
POB. (2006 SPLIT FROM 001-023-120-00) PCL 8

ALBERT TOWNSHIP  
Real & Personal Property  
Spec. Population: Ad Valorem+Special Acts

Parcel # Valuations Tax Heading Amount Tax Heading Amount --- Totals ---  
001-023-000-125-01 ----- 001-023-000-125-01 NO: 00835



CLASS: 402	PRE/MBT %	0	COUNTY ROADS	2.30	ALBERT ROADS	1.11	Tax	28.26
SCHOOL: 69030	TV	2,307	LIBRARY	1.38	ALBERT PARKS/CEM	1.15	W Admin	0.28
JOHANNESBURG-LE	AV	3,500	MCCOA	2.25	COP-ISD GENERAL	0.58	Due	28.54
M.CODE: SEV		3,500	MONT CO SHERIFF	2.30	COP-ISD SP ED	1.91	Intrst	
			MSU EXTENSION	0.57	COP-ISD EX SP ED	1.45	Total	
			ALBERT TWP OPER	1.50	F/A REAL,ALBERT FI	11.76		

PROP. ADDR: BUTZIN MICHAEL W & SUSAN A  
T29N R1E SEC 23 COM AT N 1/4 COR TH W 656.35 FT TO POB TH S 7672 BUNTON  
330 FT TH W 226.5 FT TH N 330 FT TH E 226.35 FT TO POB YPSILANTI MI 48197

001-023-000-125-02 ----- 001-023-000-125-02 NO: 00836



CLASS: 401	PRE/MBT %	0	COUNTY ROADS	32.75	ALBERT ROADS	15.87	Tax	402.29
SCHOOL: 69030	TV	32,758	LIBRARY	19.65	ALBERT PARKS/CEM	16.37	W Admin	4.02
JOHANNESBURG-LE	AV	57,300	MCCOA	32.04	COP-ISD GENERAL	8.36	Due	406.31
M.CODE: COREL	SEV	57,300	MONT CO SHERIFF	32.75	COP-ISD SP ED	27.21	Intrst	
			MSU EXTENSION	8.18	COP-ISD EX SP ED	20.66	Total	
			ALBERT TWP OPER	21.39	F/A REAL,ALBERT FI	167.06		

PROP. ADDR: 5277 WILLOWAY DR SMITH JASON C  
T29N R1E SEC 23 COM AT N 1/4 COR OF SEC TH W 1097.7 FT TO POB 1708 E 4TH STREET  
TH W 215 FT TH S 330 FT TH E 215 FT TH N 330 FT TO POB ROYAL OAK MI 48067

001-023-000-125-03 ----- 001-023-000-125-03 NO: 00837



CLASS: 401	PRE/MBT %	100	COUNTY ROADS	38.60	ALBERT ROADS	18.70	Tax	474.13
SCHOOL: 69030	TV	38,606	LIBRARY	23.16	ALBERT PARKS/CEM	19.30	W Admin	4.74
JOHANNESBURG-LE	AV	68,100	MCCOA	37.76	COP-ISD GENERAL	9.85	Due	478.87
M.CODE: SEV		68,100	MONT CO SHERIFF	38.60	COP-ISD SP ED	32.07	Intrst	
			MSU EXTENSION	9.65	COP-ISD EX SP ED	24.35	Total	
			ALBERT TWP OPER	25.20	F/A REAL,ALBERT FI	196.89		

PROP. ADDR: 5297 WILLOWAY DR COX THOMAS M & RAMONA M  
T29N R1E SEC 23 PAR E COM AT N 1/4 COR OF SEC TH W 882.70 FT PO BOX 1031  
TO POB TH S 330 FT TH W 215 FT TH N 330 FT TH E 215 FT TO POB LEWISTON MI 49756

001-023-000-130-00 ----- 001-023-000-130-00 NO:



CLASS: 201	PRE/MBT %	0	COUNTY ROADS	0.00	ALBERT ROADS	0.00	Tax	0.00
SCHOOL: 69030	TV	0	LIBRARY	0.00	ALBERT PARKS/CEM	0.00	W Admin	0.00
JOHANNESBURG-LE	AV	0	MCCOA	0.00	COP-ISD GENERAL	0.00	Due	0.00
M.CODE: SEV		0	MONT CO SHERIFF	0.00	COP-ISD SP ED	0.00	Intrst	
			MSU EXTENSION	0.00	COP-ISD EX SP ED	0.00	Total	
			ALBERT TWP OPER	0.00	F/A REAL,ALBERT FI	0.00		

PROP. ADDR: 3579 CO RD 491 ALBERT TOWNSHIP-TRANSFER SITE  
T29N R1E SEC 23 SW 1/4 OF NW 1/4 LESS S 1/2 OF S 1/2 OF SW 1/4 PO BOX 153  
OF NW 1/4 LEWISTON MI 49756

ALBERT TOWNSHIP  
Real & Personal Property  
Spec. Population: Ad Valorem+Special Acts

Parcel # Valuations Tax Heading Amount Tax Heading Amount --- Totals ---  
001-023-000-140-00 ----- 001-023-000-140-00 NO:



CLASS	PRE/MBT %	Tax Heading	Amount	Tax Heading	Amount		Totals
201		COUNTY ROADS	0.00	ALBERT ROADS	0.00	Tax	0.00
SCHOOL: 69030	TV	LIBRARY	0.00	ALBERT PARKS/CEM	0.00	W Admin	0.00
JOHANNESBURG-LE	AV	MCCOA	0.00	COP-ISD GENERAL	0.00	Due	0.00
M.CODE: SEV		MONT CO SHERIFF	0.00	COP-ISD SP ED	0.00	Intrst	
		MSU EXTENSION	0.00	COP-ISD EX SP ED	0.00	Total	
		ALBERT TWP OPER	0.00	F/A REAL,ALBERT FI	0.00		

PROP. ADDR: 3541 CO RD 491  
T29N R1E SEC 23 S 1/2 OF S 1/2 OF SW 1/4 OF NW 1/4

MONTMORENCY CO ROAD COMMISSION  
11445 M-32  
ATLANTA MI 49709

001-023-000-150-01 ----- 001-023-000-150-01 NO: 00838



CLASS	PRE/MBT %	Tax Heading	Amount	Tax Heading	Amount		Totals
401	100	COUNTY ROADS	52.33	ALBERT ROADS	25.36	Tax	642.80
SCHOOL: 69030	TV	LIBRARY	31.40	ALBERT PARKS/CEM	26.16	W Admin	6.42
JOHANNESBURG-LE	AV	MCCOA	51.19	COP-ISD GENERAL	13.36	Due	649.22
M.CODE: SEV	108,800	MONT CO SHERIFF	52.33	COP-ISD SP ED	43.48	Intrst	
		MSU EXTENSION	13.08	COP-ISD EX SP ED	33.02	Total	
		ALBERT TWP OPER	34.17	F/A REAL,ALBERT FI	266.92		

PROP. ADDR: 5435 WILLOWAY DR  
T29N R1E SEC 23 COM AT N 1/4 COR TH N 89 DEG W 215 FT TO POB  
TH CONT W 215 FT TH S 330 FT TH E 215 FT TH N 330 FT TO POB

CARROLL ROGER W & STACY L  
5435 WILLOWAY DR  
LEWISTON MI 49756

001-023-000-150-02 ----- 001-023-000-150-02 NO: 00839



CLASS	PRE/MBT %	Tax Heading	Amount	Tax Heading	Amount		Totals
401	100	COUNTY ROADS	39.28	ALBERT ROADS	19.03	Tax	482.52
SCHOOL: 69030	TV	LIBRARY	23.57	ALBERT PARKS/CEM	19.64	W Admin	4.82
JOHANNESBURG-LE	AV	MCCOA	38.43	COP-ISD GENERAL	10.03	Due	487.34
M.CODE: CAPIT	SEV	MONT CO SHERIFF	39.28	COP-ISD SP ED	32.64	Intrst	
		MSU EXTENSION	9.82	COP-ISD EX SP ED	24.78	Total	
		ALBERT TWP OPER	25.65	F/A REAL,ALBERT FI	200.37		

PROP. ADDR: 5379 WILLOWAY DR  
T29N R1E SEC 23 COM AT N 1/4 COR TH S 89 DEG W 430 FT TO POB  
TH CONT W 226.35 FT TH S 330 FT TH N 89 DEG E 226.50 FT TH N  
330 FT TO POB PART OF E 1/2 OF NW 1/4

SHOFF BUDDY  
5379 WILLOWAY DR  
LEWISTON MI 49756

ALBERT TOWNSHIP  
Real & Personal Property  
Spec. Population: Ad Valorem+Special Acts

Parcel # Valuations Tax Heading Amount Tax Heading Amount --- Totals ---  
001-023-000-150-03 ----- 001-023-000-150-03 NO: 00840



CLASS	PRE/MBT %	Valuations	Tax Heading	Amount	Tax Heading	Amount		Totals
402		100	COUNTY ROADS	2.53	ALBERT ROADS	1.22	Tax	31.10
SCHOOL: 69030	TV	2,538	LIBRARY	1.52	ALBERT PARKS/CEM	1.26	W Admin	0.31
JOHANNESBURG-LE	AV	3,500	MCCOA	2.48	COP-ISD GENERAL	0.64	Due	31.41
M.CODE: SEV		3,500	MONT CO SHERIFF	2.53	COP-ISD SP ED	2.10	Intrst	
			MSU EXTENSION	0.63	COP-ISD EX SP ED	1.60	Total	
			ALBERT TWP OPER	1.65	F/A REAL,ALBERT FI	12.94		

PROP. ADDR: WILLOWAY DR BLAY EARL & THERESA MARIE  
T29N R1E SEC 23 COM AT N 1/4 COR AS POB TH S 89 DEG W 215 FT 5490 WILLOWAY DR  
TH S 330 FT TH E 215 FT TH N 330 FT TO POB PART OF NE 1/4 OF LEWISTON MI 49756  
NW 1/4

001-023-000-150-04 ----- 001-023-000-150-04 NO: 00841



CLASS	PRE/MBT %	Valuations	Tax Heading	Amount	Tax Heading	Amount		Totals
301		0	COUNTY ROADS	44.21	ALBERT ROADS	21.42	Tax	542.98
SCHOOL: 69030	TV	44,210	LIBRARY	26.52	ALBERT PARKS/CEM	22.10	W Admin	5.42
JOHANNESBURG-LE	AV	58,100	MCCOA	43.24	COP-ISD GENERAL	11.28	Due	548.40
M.CODE: SEV		58,100	MONT CO SHERIFF	44.21	COP-ISD SP ED	36.73	Intrst	
			MSU EXTENSION	11.05	COP-ISD EX SP ED	27.89	Total	
			ALBERT TWP OPER	28.86	F/A REAL,ALBERT FI	225.47		

PROP. ADDR: 3605 CO RD 491 MUSKEGON INLAND LAKES LLC  
T29N R1E SEC 23 SE 1/4 OF NW 1/4 1425 S MISSION RD  
MT PLEASANT MI 48858

001-023-000-155-00 ----- 001-023-000-155-00 NO: 00842



CLASS	PRE/MBT %	Valuations	Tax Heading	Amount	Tax Heading	Amount		Totals
401		100	COUNTY ROADS	62.29	ALBERT ROADS	30.18	Tax	765.10
SCHOOL: 69030	TV	62,295	LIBRARY	37.37	ALBERT PARKS/CEM	31.14	W Admin	7.65
JOHANNESBURG-LE	AV	114,900	MCCOA	60.93	COP-ISD GENERAL	15.90	Due	772.75
M.CODE: LERET	SEV	114,900	MONT CO SHERIFF	62.29	COP-ISD SP ED	51.76	Intrst	
			MSU EXTENSION	15.57	COP-ISD EX SP ED	39.30	Total	
			ALBERT TWP OPER	40.67	F/A REAL,ALBERT FI	317.70		

PROP. ADDR: 3910 WILSON WAY SCHRADER MARK & LAURA  
T29N R1E SEC 23 S 1/2 OF NW 1/4 OF NE 1/4 OF NW 1/4 3910 WILSON WAY  
LEWISTON MI 49756

ALBERT TOWNSHIP  
Real & Personal Property  
Spec. Population: Ad Valorem+Special Acts

Parcel # Valuations Tax Heading Amount Tax Heading Amount --- Totals ---  
001-023-000-156-01 ----- 001-023-000-156-01 NO: 00843



CLASS	PRE/MBT %	Valuations	Tax Heading	Amount	Tax Heading	Amount		Totals
401	0		COUNTY ROADS	22.54	ALBERT ROADS	10.92	Tax	276.88
SCHOOL: 69030	TV	22,548	LIBRARY	13.52	ALBERT PARKS/CEM	11.27	W Admin	2.76
JOHANNESBURG-LE	AV	29,300	MCCOA	22.05	COP-ISD GENERAL	5.75	Due	279.64
M.CODE: SEV		29,300	MONT CO SHERIFF	22.54	COP-ISD SP ED	18.73	Intrst	
			MSU EXTENSION	5.63	COP-ISD EX SP ED	14.22	Total	
			ALBERT TWP OPER	14.72	F/A REAL,ALBERT FI	114.99		

PROP. ADDR: 3919 WILSON WAY MCAFEE JEFFREY  
T29N R1E SEC 23 COMM AT N 1/4 COR TH S 330' TO POB. TH CONT S 27720 BENNETT  
324.6', TH W 656.66', TH N 323.9', TH E 656.5' TO POB.( LIVONIA MI 48152  
SUBJECT TO ESMT OF RECORD)2006 SPLIT FROM 001-023-000-155-01

001-023-000-156-02 ----- 001-023-000-156-02 NO: 00844



CLASS	PRE/MBT %	Valuations	Tax Heading	Amount	Tax Heading	Amount		Totals
402	0		COUNTY ROADS	6.61	ALBERT ROADS	3.20	Tax	81.18
SCHOOL: 69030	TV	6,615	LIBRARY	3.96	ALBERT PARKS/CEM	3.30	W Admin	0.81
JOHANNESBURG-LE	AV	8,200	MCCOA	6.47	COP-ISD GENERAL	1.68	Due	81.99
M.CODE: SEV		8,200	MONT CO SHERIFF	6.61	COP-ISD SP ED	5.49	Intrst	
			MSU EXTENSION	1.65	COP-ISD EX SP ED	4.17	Total	
			ALBERT TWP OPER	4.31	F/A REAL,ALBERT FI	33.73		

PROP. ADDR: WILSON WAY MCAFEE JEFFREY  
T29N R1E SEC 23 COMM AT N 1/4 COR TH S 654.6' TO POB, CONT S 27720 BENNETT  
329.60', TH W 656.78', TH N 332.60', TH E 656.66' TO POB LIVONIA MI 48152

001-023-000-156-03 ----- 001-023-000-156-03 NO: 00845



CLASS	PRE/MBT %	Valuations	Tax Heading	Amount	Tax Heading	Amount		Totals
402	0		COUNTY ROADS	6.61	ALBERT ROADS	3.20	Tax	81.18
SCHOOL: 69030	TV	6,615	LIBRARY	3.96	ALBERT PARKS/CEM	3.30	W Admin	0.81
JOHANNESBURG-LE	AV	8,200	MCCOA	6.47	COP-ISD GENERAL	1.68	Due	81.99
M.CODE: SEV		8,200	MONT CO SHERIFF	6.61	COP-ISD SP ED	5.49	Intrst	
			MSU EXTENSION	1.65	COP-ISD EX SP ED	4.17	Total	
			ALBERT TWP OPER	4.31	F/A REAL,ALBERT FI	33.73		

PROP. ADDR: MCAFEE JEFFREY  
T29N R1E SEC 23 COMM AT N 1/4 COR TH S 988.57' TO POB, TH CONT 27720 BENNETT  
S 329.60', TH W 656.97', TH N 331.41', TH E 656.78' TO POB LIVONIA MI 48152  
(SUBJECT TO ESMT OF RECORD)2006 SPLIT FROM 001-023-00-155-01



ALBERT TOWNSHIP  
Real & Personal Property  
Spec. Population: Ad Valorem+Special Acts

Parcel # Valuations Tax Heading Amount Tax Heading Amount --- Totals ---  
001-023-000-156-04 ----- 001-023-000-156-04 NO: 00846



CLASS: 402	PRE/MBT %	0	COUNTY ROADS	8.30	ALBERT ROADS	4.02	Tax	101.90
SCHOOL: 69030	TV	8,300	LIBRARY	4.98	ALBERT PARKS/CEM	4.15	W Admin	1.01
JOHANNESBURG-LE	AV	8,300	MCCOA	8.11	COP-ISD GENERAL	2.11	Due	102.91
M.CODE:	SEV	8,300	MONT CO SHERIFF	8.30	COP-ISD SP ED	6.89	Intrst	
			MSU EXTENSION	2.07	COP-ISD EX SP ED	5.23	Total	
			ALBERT TWP OPER	5.41	F/A REAL,ALBERT FI	42.33		

PROP. ADDR: QUINE GERALD PAUL  
T29N R1E SEC 23 COMM AT N 1/4 COR TH S 330', W 656.5', S 410 N BALL ST #304  
323.9' TO POB, TH W 656.6', S 333.22', E 656.97', TH N 332.60 OWOSSO MI 48867  
TO POB. (SUBJECT TO ESMT OF RECORD) 2006 SPLIT FROM  
001-023-000-155-01

001-023-000-156-05 ----- 001-023-000-156-05 NO: 00847



CLASS: 402	PRE/MBT %	0	COUNTY ROADS	13.90	ALBERT ROADS	6.73	Tax	170.68
SCHOOL: 69030	TV	13,900	LIBRARY	8.34	ALBERT PARKS/CEM	6.95	W Admin	1.70
JOHANNESBURG-LE	AV	13,900	MCCOA	13.59	COP-ISD GENERAL	3.54	Due	172.38
M.CODE:	SEV	13,900	MONT CO SHERIFF	13.90	COP-ISD SP ED	11.54	Intrst	
			MSU EXTENSION	3.47	COP-ISD EX SP ED	8.76	Total	
			ALBERT TWP OPER	9.07	F/A REAL,ALBERT FI	70.89		

PROP. ADDR: 3780 WILSON WAY JOLLIFF KIMBERLY A TRUST  
T29N R1E SEC 23 COMM AT N 1/4 COR TH S 330', W 656.5', TH S 9834 MARSH RD  
656.2' TO POB, CONT S 331.41', W 656.97', N 333.22', E 656.78' FOWLERVILLE MI 48836  
TO POB. (SUBJECT TO ESMT OF RECORD) 2006 SPLIT FROM  
001-023-000-155-01

001-023-000-160-00 ----- 001-023-000-160-00 NO: 00848



CLASS: 401	PRE/MBT %	0	COUNTY ROADS	75.30	ALBERT ROADS	36.49	Tax	924.87
SCHOOL: 69030	TV	75,300	LIBRARY	45.18	ALBERT PARKS/CEM	37.65	W Admin	9.24
JOHANNESBURG-LE	AV	75,300	MCCOA	73.65	COP-ISD GENERAL	19.22	Due	934.11
M.CODE:	SEV	75,300	MONT CO SHERIFF	75.30	COP-ISD SP ED	62.56	Intrst	
			MSU EXTENSION	18.82	COP-ISD EX SP ED	47.50	Total	
			ALBERT TWP OPER	49.17	F/A REAL,ALBERT FI	384.03		

PROP. ADDR: 5290 BOETCHER ROAD REED LORI ELLIS L/E  
T29N R1E SEC 23 W 1/2 OF NE 1/4 OF SW 1/4 3332 CHARLES ST  
TRENTON MI 48183

ALBERT TOWNSHIP  
Real & Personal Property  
Spec. Population: Ad Valorem+Special Acts

Parcel # Valuations Tax Heading Amount Tax Heading Amount --- Totals ---  
001-023-000-170-00 ----- 001-023-000-170-00 NO: 00849



CLASS	PRE/MBT %	Valuations	Tax Heading	Amount	Tax Heading	Amount		Totals
402	0		COUNTY ROADS	24.00	ALBERT ROADS	11.63	Tax	294.77
SCHOOL: 69030	TV	24,000	LIBRARY	14.40	ALBERT PARKS/CEM	12.00	W Admin	2.94
JOHANNESBURG-LE	AV	24,000	MCCOA	23.47	COP-ISD GENERAL	6.12	Due	297.71
M.CODE: SEV	24,000		MONT CO SHERIFF	24.00	COP-ISD SP ED	19.94	Intrst	
			MSU EXTENSION	6.00	COP-ISD EX SP ED	15.14	Total	
			ALBERT TWP OPER	15.67	F/A REAL,ALBERT FI	122.40		

PROP. ADDR: CARROLL JEFFREY J & TERRI L/E  
T29N R1E SEC 23 E 1/2 OF NE 1/4 OF SW 1/4 2765 AARONS RD  
LEWISTON MI 49756


001-023-000-180-00 ----- 001-023-000-180-00 NO: 00850



CLASS	PRE/MBT %	Valuations	Tax Heading	Amount	Tax Heading	Amount		Totals
401	0		COUNTY ROADS	10.93	ALBERT ROADS	5.29	Tax	134.21
SCHOOL: 69030	TV	10,931	LIBRARY	6.55	ALBERT PARKS/CEM	5.46	W Admin	1.34
JOHANNESBURG-LE	AV	15,100	MCCOA	10.69	COP-ISD GENERAL	2.79	Due	135.55
M.CODE: SEV	15,100		MONT CO SHERIFF	10.93	COP-ISD SP ED	9.08	Intrst	
			MSU EXTENSION	2.73	COP-ISD EX SP ED	6.89	Total	
			ALBERT TWP OPER	7.13	F/A REAL,ALBERT FI	55.74		

PROP. ADDR: 5085 BLUE BIRD TR KIBBY FRANKLINE J  
T29N R1E SEC 23 NE 1/4 OF NW 1/4 OF SW 1/4; LESS, W PO BOX 374  
20FT THEREOF. LEWISTON MI 49756

001-023-000-190-01 ----- 001-023-000-190-01 NO: 00851



CLASS	PRE/MBT %	Valuations	Tax Heading	Amount	Tax Heading	Amount		Totals
402	0		COUNTY ROADS	1.96	ALBERT ROADS	0.94	Tax	24.02
SCHOOL: 69030	TV	1,960	LIBRARY	1.17	ALBERT PARKS/CEM	0.98	W Admin	0.24
JOHANNESBURG-LE	AV	3,200	MCCOA	1.91	COP-ISD GENERAL	0.50	Due	24.26
M.CODE: SEV	3,200		MONT CO SHERIFF	1.96	COP-ISD SP ED	1.62	Intrst	
			MSU EXTENSION	0.49	COP-ISD EX SP ED	1.23	Total	
			ALBERT TWP OPER	1.27	F/A REAL,ALBERT FI	9.99		

PROP. ADDR: CO RD 491 MADIGAN JOSEPH G & MATTHEW R  
T29N R1E SEC 23 W 1/2 OF SW 1/4 OF NW 1/4 OF NW 1/4 OF SW 1/4 9345 LA SPEIZIA DRIVE  
DAVISON MI 48423

001-023-000-190-02 ----- 001-023-000-190-02 NO: 00852



CLASS	PRE/MBT %	Valuations	Tax Heading	Amount	Tax Heading	Amount		Totals
401	0		COUNTY ROADS	5.30	ALBERT ROADS	2.57	Tax	65.14
SCHOOL: 69030	TV	5,309	LIBRARY	3.18	ALBERT PARKS/CEM	2.65	W Admin	0.65
JOHANNESBURG-LE	AV	7,500	MCCOA	5.19	COP-ISD GENERAL	1.35	Due	65.79
M.CODE: SEV	7,500		MONT CO SHERIFF	5.30	COP-ISD SP ED	4.41	Intrst	
			MSU EXTENSION	1.32	COP-ISD EX SP ED	3.34	Total	
			ALBERT TWP OPER	3.46	F/A REAL,ALBERT FI	27.07		

PROP. ADDR: 5024 SHERWOOD FOREST ROELANT EDWARD J & LINDA  
T29N R1E SEC 23 E 1/2 OF SW 1/4 OF NW 1/4 OF NW 1/4 OF SW 1/4 5653 CLIFFSIDE DR  
SPLIT ON 12/12/2005 FROM 001-023-000-190-00; TROY MI 48085

ALBERT TOWNSHIP  
Real & Personal Property  
Spec. Population: Ad Valorem+Special Acts

Parcel # Valuations Tax Heading Amount Tax Heading Amount --- Totals ---  
001-023-000-200-00 ----- 001-023-000-200-00 NO: 00853



CLASS: 401	PRE/MBT %	0	COUNTY ROADS	22.29	ALBERT ROADS	10.80	Tax	273.80
SCHOOL: 69030	TV	22,297	LIBRARY	13.37	ALBERT PARKS/CEM	11.14	W Admin	2.73
JOHANNESBURG-LE	AV	47,900	MCCOA	21.81	COP-ISD GENERAL	5.69	Due	276.53
M.CODE: SEV		47,900	MONT CO SHERIFF	22.29	COP-ISD SP ED	18.52	Intrst	
			MSU EXTENSION	5.57	COP-ISD EX SP ED	14.06	Total	
			ALBERT TWP OPER	14.55	F/A REAL,ALBERT FI	113.71		

PROP. ADDR: 5025 BLUE BIRD TR CHARRETTE FAMILY LLC  
T29N R1E SEC 23 NW 1/4 OF NW 1/4 OF NW 1/4 OF SW 1/4; ALSO, W 15513 VALERIE DR.  
20FT OF NE 1/4 OF NW 1/4, NW 1/4 OF SW 1/4. MACOMB MI 48044


001-023-000-210-00 ----- 001-023-000-210-00 NO: 00854



CLASS: 401	PRE/MBT %	0	COUNTY ROADS	25.51	ALBERT ROADS	12.36	Tax	313.33
SCHOOL: 69030	TV	25,515	LIBRARY	15.30	ALBERT PARKS/CEM	12.75	W Admin	3.13
JOHANNESBURG-LE	AV	28,100	MCCOA	24.95	COP-ISD GENERAL	6.51	Due	316.46
M.CODE: COREL	SEV	28,100	MONT CO SHERIFF	25.51	COP-ISD SP ED	21.20	Intrst	
			MSU EXTENSION	6.37	COP-ISD EX SP ED	16.09	Total	
			ALBERT TWP OPER	16.66	F/A REAL,ALBERT FI	130.12		

PROP. ADDR: 5155 BLUE BIRD TR GROSS LISA & ERIC  
T29N R1E SEC 23 NW 1/4 OF NE 1/4 OF NW 1/4 OF SW 1/4 3035 BITTERSWEET DR  
LEWISTON MI 49756


001-023-000-220-00 ----- 001-023-000-220-00 NO: 00855



CLASS: 401	PRE/MBT %	0	COUNTY ROADS	28.07	ALBERT ROADS	13.60	Tax	344.81
SCHOOL: 69030	TV	28,079	LIBRARY	16.84	ALBERT PARKS/CEM	14.03	W Admin	3.44
JOHANNESBURG-LE	AV	47,500	MCCOA	27.46	COP-ISD GENERAL	7.16	Due	348.25
M.CODE: SEV		47,500	MONT CO SHERIFF	28.07	COP-ISD SP ED	23.33	Intrst	
			MSU EXTENSION	7.01	COP-ISD EX SP ED	17.71	Total	
			ALBERT TWP OPER	18.33	F/A REAL,ALBERT FI	143.20		

PROP. ADDR: 5090 SHERWOOD FOREST GAUDREAU EUGENE G & BARBARA J  
T29N R1E SEC 23 SE 1/4 OF NW 1/4 OF NW 1/4 OF SW 1/4; S 20 FT 1845 SCHUST  
ESMT SAGINAW MI 48604

001-023-000-230-00 ----- 001-023-000-230-00 NO: 00856



CLASS: 401	PRE/MBT %	100	COUNTY ROADS	13.78	ALBERT ROADS	6.67	Tax	169.25
SCHOOL: 69030	TV	13,784	LIBRARY	8.27	ALBERT PARKS/CEM	6.89	W Admin	1.69
JOHANNESBURG-LE	AV	22,100	MCCOA	13.48	COP-ISD GENERAL	3.51	Due	170.94
M.CODE: SEV		22,100	MONT CO SHERIFF	13.78	COP-ISD SP ED	11.45	Intrst	
			MSU EXTENSION	3.44	COP-ISD EX SP ED	8.69	Total	
			ALBERT TWP OPER	9.00	F/A REAL,ALBERT FI	70.29		

PROP. ADDR: 5215 BLUE BIRD TR BIGSBY PHILLIP R SR & DEBRA A  
OWNER.....: BIGSBY PHILLIP R SR & DEBRA A PO BOX 764  
T29N R1E SEC 23 NE 1/4 OF NE 1/4 OF NW 1/4 OF SW 1/4 LEWISTON MI 49756

ALBERT TOWNSHIP  
Real & Personal Property  
Spec. Population: Ad Valorem+Special Acts

Parcel # Valuations Tax Heading Amount Tax Heading Amount --- Totals ---  
001-023-000-240-00 ----- 001-023-000-240-00 NO: 00857



CLASS	PRE/MBT %	Valuations	Tax Heading	Amount	Tax Heading	Amount		Totals
301	0		COUNTY ROADS	423.35	ALBERT ROADS	205.15	Tax	5,199.98
SCHOOL: 69030	TV	423,357	LIBRARY	254.01	ALBERT PARKS/CEM	211.67	W Admin	51.99
JOHANNESBURG-LE	AV	480,300	MCCOA	414.12	COP-ISD GENERAL	108.08	Due	5,251.97
M.CODE: SEV		480,300	MONT CO SHERIFF	423.35	COP-ISD SP ED	351.76	Intrst	
			MSU EXTENSION	105.83	COP-ISD EX SP ED	267.09	Total	
			ALBERT TWP OPER	276.45	F/A REAL,ALBERT FI	2,159.12		

PROP. ADDR: 3293 CO RD 491  
T29N R1E SEC 23 S½ OF NW¼ OF SW¼ LESS EAST 300 FT

NW HARDWOODS, INC  
SANDY LI  
2600 NETWORK BLVD STE 600  
FRISCO TX 75034

001-023-000-250-00 ----- 001-023-000-250-00 NO: 00858



CLASS	PRE/MBT %	Valuations	Tax Heading	Amount	Tax Heading	Amount		Totals
201	0		COUNTY ROADS	64.93	ALBERT ROADS	31.46	Tax	797.54
SCHOOL: 69030	TV	64,937	LIBRARY	38.96	ALBERT PARKS/CEM	32.46	W Admin	7.97
JOHANNESBURG-LE	AV	112,600	MCCOA	63.52	COP-ISD GENERAL	16.57	Due	805.51
M.CODE: SEV		112,600	MONT CO SHERIFF	64.93	COP-ISD SP ED	53.95	Intrst	
			MSU EXTENSION	16.23	COP-ISD EX SP ED	40.96	Total	
			ALBERT TWP OPER	42.40	F/A REAL,ALBERT FI	331.17		

PROP. ADDR: 3295 CO RD 491  
T29N R1E SEC 23 EAST 300 FT OF S½ OF NW¼ OF SW¼

BUTTLES ROAD PROPERTIES LLC  
PO BOX 162  
LEWISTON MI 49756

001-023-000-260-00 ----- 001-023-000-260-00 NO: 00859



CLASS	PRE/MBT %	Valuations	Tax Heading	Amount	Tax Heading	Amount		Totals
401	0		COUNTY ROADS	33.51	ALBERT ROADS	16.24	Tax	411.60
SCHOOL: 69030	TV	33,516	LIBRARY	20.10	ALBERT PARKS/CEM	16.75	W Admin	4.11
JOHANNESBURG-LE	AV	41,600	MCCOA	32.78	COP-ISD GENERAL	8.55	Due	415.71
M.CODE: SEV		41,600	MONT CO SHERIFF	33.51	COP-ISD SP ED	27.84	Intrst	
			MSU EXTENSION	8.37	COP-ISD EX SP ED	21.14	Total	
			ALBERT TWP OPER	21.88	F/A REAL,ALBERT FI	170.93		

PROP. ADDR: 5210 SHERWOOD FOREST  
T29N R1E SEC 23 SE 1/4 OF NE 1/4 OF NW 1/4 OF SW 1/4

MCLAUGHLIN BRENDA L/E  
2585 SOUTH VANDYKE  
BAD AXE MI 48413

ALBERT TOWNSHIP  
Real & Personal Property  
Spec. Population: Ad Valorem+Special Acts

Parcel # Valuations Tax Heading Amount Tax Heading Amount --- Totals ---  
001-023-000-270-00 ----- 001-023-000-270-00 NO: 00860



CLASS: 401	PRE/MBT %	0	COUNTY ROADS	21.74	ALBERT ROADS	10.53	Tax	267.01
SCHOOL: 69030	TV	21,744	LIBRARY	13.04	ALBERT PARKS/CEM	10.87	W Admin	2.67
JOHANNESBURG-LE	AV	44,500	MCCOA	21.26	COP-ISD GENERAL	5.55	Due	269.68
M.CODE:	SEV	44,500	MONT CO SHERIFF	21.74	COP-ISD SP ED	18.06	Intrst	
			MSU EXTENSION	5.43	COP-ISD EX SP ED	13.71	Total	
			ALBERT TWP OPER	14.19	F/A REAL,ALBERT FI	110.89		

PROP. ADDR: 5156 SHERWOOD FOREST  
T29N R1E SEC 23 SW 1/4 OF NE 1/4 OF NW 1/4 OF SW 1/4

BRAUN KARL A L/E  
462 DELAND  
FLUSHING MI 48433

001-023-000-280-00 ----- 001-023-000-280-00 NO: 00861



CLASS: 301	PRE/MBT %	0	COUNTY ROADS	27.48	ALBERT ROADS	13.32	Tax	337.59
SCHOOL: 69030	TV	27,489	LIBRARY	16.49	ALBERT PARKS/CEM	13.74	W Admin	3.37
JOHANNESBURG-LE	AV	136,200	MCCOA	26.88	COP-ISD GENERAL	7.01	Due	340.96
M.CODE:	SEV	136,200	MONT CO SHERIFF	27.48	COP-ISD SP ED	22.84	Intrst	
			MSU EXTENSION	6.87	COP-ISD EX SP ED	17.34	Total	
			ALBERT TWP OPER	17.95	F/A REAL,ALBERT FI	140.19		

PROP. ADDR: 5122 CO RD 612  
T29N R1E SEC 23 E 1/2 OF SW 1/4 OF SW 1/4 LESS. COM 658 FT E  
OF SW COR OF SW 1/4 OF SW 1/4 AS POB TH CONTINUEING E 660 FT M  
OR L TH N 660 FT TH W 29 7 FT TH S 227 FT TH W 361 FT TH S 433  
FT TO POB

MAY THOMAS C  
PO BOX 162  
LEWISTON MI 49756

001-023-000-290-01 ----- 001-023-000-290-01 NO: 00862



CLASS: 301	PRE/MBT %	0	COUNTY ROADS	7.15	ALBERT ROADS	3.46	Tax	87.84
SCHOOL: 69030	TV	7,157	LIBRARY	4.29	ALBERT PARKS/CEM	3.57	W Admin	0.87
JOHANNESBURG-LE	AV	19,800	MCCOA	7.00	COP-ISD GENERAL	1.82	Due	88.71
M.CODE:	SEV	19,800	MONT CO SHERIFF	7.15	COP-ISD SP ED	5.94	Intrst	
			MSU EXTENSION	1.78	COP-ISD EX SP ED	4.51	Total	
			ALBERT TWP OPER	4.67	F/A REAL,ALBERT FI	36.50		

PROP. ADDR: 5138 CO RD 612  
T29N R1E SEC 23 COM AT SW COR OF SEC TH E 658 TH N 33 FT TO  
POB; TH E 250 FT; TH S 33 FT; TH E 111 FT; TH N 433 FT; TH W  
361 FT; TH S 400 FT TO POB.

WOLVERINE POWER SUPPLY CO-OP  
10125 W WATERGATE RD  
CADILLAC MI 49601

ALBERT TOWNSHIP  
Real & Personal Property  
Spec. Population: Ad Valorem+Special Acts

Parcel # Valuations Tax Heading Amount Tax Heading Amount --- Totals ---  
001-023-000-300-00 ----- 001-023-000-300-00 NO:



CLASS: 001	PRE/MBT %	0	COUNTY ROADS	0.00	ALBERT ROADS	0.00	Tax	0.00
SCHOOL: 69030	TV	0	LIBRARY	0.00	ALBERT PARKS/CEM	0.00	W Admin	0.00
JOHANNESBURG-LE	AV	0	MCCOA	0.00	COP-ISD GENERAL	0.00	Due	0.00
M.CODE: SEV		0	MONT CO SHERIFF	0.00	COP-ISD SP ED	0.00	Intrst	
			MSU EXTENSION	0.00	COP-ISD EX SP ED	0.00	Total	
			ALBERT TWP OPER	0.00				

PROP. ADDR: 5240 CO RD 612 BUTTLES ROAD PROPERTIES LLC  
MAP NUM: 2022 RETIRE PO BOX 162  
T29N R1E SEC 23 E 297' OF SE 1/4 OF SW 1/4 OF SW 1/4 LEWISTON MI 49756

001-023-000-300-10 ----- 001-023-000-300-10 NO: 00863



CLASS: 401	PRE/MBT %	0	COUNTY ROADS	18.57	ALBERT ROADS	9.00	Tax	228.13
SCHOOL: 69030	TV	18,578	LIBRARY	11.14	ALBERT PARKS/CEM	9.28	W Admin	2.28
JOHANNESBURG-LE	AV	24,100	MCCOA	18.17	COP-ISD GENERAL	4.74	Due	230.41
M.CODE: SEV		24,100	MONT CO SHERIFF	18.57	COP-ISD SP ED	15.43	Intrst	
			MSU EXTENSION	4.64	COP-ISD EX SP ED	11.72	Total	
			ALBERT TWP OPER	12.13	F/A REAL,ALBERT FI	94.74		

PROP. ADDR: 5240 CO RD 612 BUTTLES ROAD PROPERTIES LLC  
MAP NUM: 2022 NEW PO BOX 162  
T29N R1E SEC 23 PARCEL C; COM SW COR SEC 23; TH N 89D 58' 25"  
E 1018.41 TO POB; TH N 0D 3' 51" E 433.12 FT; TH N89D 58' 25"  
E 285.26 FT; TH S 0D 2' 12" W 433.12 FT; TH S 89D 58' 25" W  
285.47 TO POB. LEWISTON MI 49756

001-023-000-300-20 ----- 001-023-000-300-20 NO: 00864



CLASS: 401	PRE/MBT %	100	COUNTY ROADS	69.40	ALBERT ROADS	33.63	Tax	852.44
SCHOOL: 69030	TV	69,405	LIBRARY	41.64	ALBERT PARKS/CEM	34.70	W Admin	8.52
JOHANNESBURG-LE	AV	78,100	MCCOA	67.89	COP-ISD GENERAL	17.71	Due	860.96
M.CODE: LERET	SEV	78,100	MONT CO SHERIFF	69.40	COP-ISD SP ED	57.66	Intrst	
			MSU EXTENSION	17.35	COP-ISD EX SP ED	43.78	Total	
			ALBERT TWP OPER	45.32	F/A REAL,ALBERT FI	353.96		

PROP. ADDR: 5300 CO RD 612 MILLER MATTHEW A &  
MAP NUM: 2022 NEW RINKE TIMOTHY, NIKKI & HAYLEY  
T29N R1E SEC 23 PARCEL B; COM SW COR SEC 23; TH N 89D 58' 25"  
E 1308.88 FT TO POB; TH N 0D 2' 12" E 433.12 FT; TH N89D 58'  
25" E 252 FT; TH S 0D 2' 12" W 433.12 FT; TH S 89D 58' 25" W  
252 FT TO POB. LEWISTON MI 49756

ALBERT TOWNSHIP  
Real & Personal Property  
Spec. Population: Ad Valorem+Special Acts

Parcel # Valuations Tax Heading Amount Tax Heading Amount --- Totals ---  
001-023-000-300-30 ----- 001-023-000-300-30 NO: 00865



CLASS	PRE/MBT %	Valuations	Tax Heading	Amount	Tax Heading	Amount		Totals
401	0		COUNTY ROADS	29.93	ALBERT ROADS	14.50	Tax	367.66
SCHOOL: 69030	TV	29,939	LIBRARY	17.96	ALBERT PARKS/CEM	14.96	W Admin	3.67
JOHANNESBURG-LE	AV	48,200	MCCOA	29.28	COP-ISD GENERAL	7.64	Due	371.33
M.CODE:	SEV	48,200	MONT CO SHERIFF	29.93	COP-ISD SP ED	24.87	Intrst	
			MSU EXTENSION	7.48	COP-ISD EX SP ED	18.88	Total	
			ALBERT TWP OPER	19.55	F/A REAL,ALBERT FI	152.68		

PROP. ADDR: 5330 CO RD 612 BUTTLES ROAD PROPERTIES LLC  
MAP NUM: 2022 NEW PO BOX 162  
T29N R1E SEC 23 PARCEL A; COM SW COR SEC 23; TH N 89D 58' 25" LEWISTON MI 49756  
E 1555.88 FT TO POB; TH N 0D 2' 12" E 433.12 FT; TH N89D 58'  
25" E 251.84 FT; TH S 0D 0' 53" W 433.12 FT; TH S 89D 58' 25"  
W 252 FT TO POB.

001-023-000-330-00 ----- 001-023-000-330-00 NO: 00866



CLASS	PRE/MBT %	Valuations	Tax Heading	Amount	Tax Heading	Amount		Totals
402	0		COUNTY ROADS	13.40	ALBERT ROADS	6.49	Tax	164.57
SCHOOL: 69030	TV	13,400	LIBRARY	8.04	ALBERT PARKS/CEM	6.70	W Admin	1.64
JOHANNESBURG-LE	AV	13,400	MCCOA	13.10	COP-ISD GENERAL	3.42	Due	166.21
M.CODE:	SEV	13,400	MONT CO SHERIFF	13.40	COP-ISD SP ED	11.13	Intrst	
			MSU EXTENSION	3.35	COP-ISD EX SP ED	8.45	Total	
			ALBERT TWP OPER	8.75	F/A REAL,ALBERT FI	68.34		

DDA1  
Capture: 838  
PROP. ADDR: CO RD 491 BUTTLES ROAD PROPERTIES LLC  
MAP NUM: VACANT PARCEL PO BOX 162  
T29N R1E SEC 23 NW 1/4 OF SW 1/4 OF SW 1/4 LESS 1 A LEWISTON MI 49756

001-023-000-340-00 ----- 001-023-000-340-00 NO: 00867



CLASS	PRE/MBT %	Valuations	Tax Heading	Amount	Tax Heading	Amount		Totals
201	0		COUNTY ROADS	61.60	ALBERT ROADS	29.85	Tax	756.60
SCHOOL: 69030	TV	61,600	LIBRARY	36.96	ALBERT PARKS/CEM	30.80	W Admin	7.56
JOHANNESBURG-LE	AV	61,600	MCCOA	60.25	COP-ISD GENERAL	15.72	Due	764.16
M.CODE:	SEV	61,600	MONT CO SHERIFF	61.60	COP-ISD SP ED	51.18	Intrst	
			MSU EXTENSION	15.40	COP-ISD EX SP ED	38.86	Total	
			ALBERT TWP OPER	40.22	F/A REAL,ALBERT FI	314.16		

DDA1  
Capture: 37963  
PROP. ADDR: 3229 CO RD 491 RENDER TOMMEE & WENDY H/W  
MAP NUM: WAS NORTHSHORE CONST 5981 STICKFORD RD  
T29N R1E SEC 23 BEG NW COR OF NW 1/4 OF SW 1/4 OF SW 1/4 TH S LEWISTON MI 49756  
10 RDS E 16 RDS N 10 RDS W 16 RDS TO POB

ALBERT TOWNSHIP  
Real & Personal Property  
Spec. Population: Ad Valorem+Special Acts

Parcel # Valuations Tax Heading Amount Tax Heading Amount --- Totals ---  
001-023-000-350-01 ----- 001-023-000-350-01 NO: 00868



CLASS: 201	PRE/MBT %	0	COUNTY ROADS	113.28	ALBERT ROADS	54.89	Tax	1,391.42
SCHOOL: 69030	TV	113,286	LIBRARY	67.97	ALBERT PARKS/CEM	56.64	W Admin	13.91
JOHANNESBURG-LE	AV	167,300	MCCOA	110.81	COP-ISD GENERAL	28.92	Due	1,405.33
M.CODE:	SEV	167,300	MONT CO SHERIFF	113.28	COP-ISD SP ED	94.12	Intrst	
			MSU EXTENSION	28.32	COP-ISD EX SP ED	71.47	Total	
DDA1			ALBERT TWP OPER	73.97	F/A REAL,ALBERT FI	577.75		

Capture: -6814  
PROP. ADDR: 5080 CO RD 612 UNMP LLC  
MAP NUM: AUTO CAR WASH PO BOX 724  
T29N R1E SEC 23 COMM AT SW COR TH E 250' TO POB, TH CONT E LEWISTON MI 49756  
180', TH N 364' , TH W 179.90', TH S 364' TO POB. (2008 SPLIT FROM 001-023-350-00)

001-023-000-350-02 ----- 001-023-000-350-02 NO: 00869



CLASS: 202	PRE/MBT %	0	COUNTY ROADS	20.49	ALBERT ROADS	9.93	Tax	251.72
SCHOOL: 69030	TV	20,499	LIBRARY	12.29	ALBERT PARKS/CEM	10.24	W Admin	2.51
JOHANNESBURG-LE	AV	57,300	MCCOA	20.05	COP-ISD GENERAL	5.23	Due	254.23
M.CODE:	SEV	57,300	MONT CO SHERIFF	20.49	COP-ISD SP ED	17.03	Intrst	
			MSU EXTENSION	5.12	COP-ISD EX SP ED	12.93	Total	
DDA1			ALBERT TWP OPER	13.38	F/A REAL,ALBERT FI	104.54		

Capture: 15714  
PROP. ADDR: 5080 CO RD 612 UNMP LLC  
MAP NUM: VACANT PARCEL PO BOX 724  
T29N R1E SEC 23 COMM AT SW COR TH E 430' TO POB. TH N 364', TH LEWISTON MI 49756  
W 179.90', TH N 295.86', TH E 367.80', TH S 660.27', TH W  
186.87' TO POB. (2008 SPLIT FROM 001-023-000-350-00)

001-023-000-360-00 ----- 001-023-000-360-00 NO: 00870



CLASS: 202	PRE/MBT %	0	COUNTY ROADS	2.65	ALBERT ROADS	1.28	Tax	32.54
SCHOOL: 69030	TV	2,654	LIBRARY	1.59	ALBERT PARKS/CEM	1.32	W Admin	0.32
JOHANNESBURG-LE	AV	17,000	MCCOA	2.59	COP-ISD GENERAL	0.67	Due	32.86
M.CODE:	SEV	17,000	MONT CO SHERIFF	2.65	COP-ISD SP ED	2.20	Intrst	
			MSU EXTENSION	0.66	COP-ISD EX SP ED	1.67	Total	
DDA1			ALBERT TWP OPER	1.73	F/A REAL,ALBERT FI	13.53		

Capture: -16133  
PROP. ADDR: CO RD 491 BUTLER ROBERT & GLORIA  
MAP NUM: VACANT PARCEL 4535 WILKINSON  
T29N R1E SEC 23 COM AT SW COR TH N 359.83' TO POB TH N GAYLORD MI 49735  
300.23', TH E 249.46', TH S 299.45', TH W 249.65' TO POB.  
(2007 DESC CHG DUE TO LINE ADJUST)



ALBERT TOWNSHIP  
Real & Personal Property  
Spec. Population: Ad Valorem+Special Acts

Parcel # Valuations Tax Heading Amount Tax Heading Amount --- Totals ---  
001-023-000-360-01 ----- 001-023-000-360-01 NO: 00871



CLASS	PRE/MBT %	Valuations	Tax Heading	Amount	Tax Heading	Amount		Totals
201	0		COUNTY ROADS	281.00	ALBERT ROADS	136.17	Tax	3,451.47
SCHOOL: 69030	TV	281,000	LIBRARY	168.60	ALBERT PARKS/CEM	140.50	W Admin	34.51
JOHANNESBURG-LE	AV	281,000	MCCOA	274.87	COP-ISD GENERAL	71.73	Due	3,485.98
M.CODE:	SEV	281,000	MONT CO SHERIFF	281.00	COP-ISD SP ED	233.48	Intrst	
			MSU EXTENSION	70.25	COP-ISD EX SP ED	177.28	Total	
DDA1			ALBERT TWP OPER	183.49	F/A REAL,ALBERT FI	1,433.10		

Capture: 122300  
PROP. ADDR: 3051 CO RD 491  
MAP NUM: DOLLAR GENERAL  
T29N R1E SEC 23 COM AT SW COR TH N 159.83' TO POB, TH CONT N 200', TH E 249.65' TH S 200', TH W 249.78' TO POB (2007 DESC CHG DUE TO LINE ADJUST)  
BMG YIELD FUND II  
530 E MAIN ST STE 1000  
RICHMOND VA 23219

001-023-000-360-02 ----- 001-023-000-360-02 NO: 00872



CLASS	PRE/MBT %	Valuations	Tax Heading	Amount	Tax Heading	Amount		Totals
201	0		COUNTY ROADS	46.22	ALBERT ROADS	22.39	Tax	567.69
SCHOOL: 69030	TV	46,221	LIBRARY	27.73	ALBERT PARKS/CEM	23.11	W Admin	5.67
JOHANNESBURG-LE	AV	74,900	MCCOA	45.21	COP-ISD GENERAL	11.80	Due	573.36
M.CODE:	SEV	74,900	MONT CO SHERIFF	46.22	COP-ISD SP ED	38.40	Intrst	
			MSU EXTENSION	11.55	COP-ISD EX SP ED	29.16	Total	
DDA1			ALBERT TWP OPER	30.18	F/A REAL,ALBERT FI	235.72		

Capture: 12591  
PROP. ADDR: 5018 CO RD 612  
MAP NUM: TIMBERTOWN RE  
T29N R1E SEC 23 COM AT SW COR OF SW 1/4 OF SW 1/4 AS POB TH N 160 FT TH E 145 FT TH S 160 FT TH W 145 FT TO POB EASMTS OF RECORD  
489 CATTLE COMPANY LLC  
PO BOX 724  
LEWISTON MI 49756

001-023-000-360-03 ----- 001-023-000-360-03 NO: 00873



CLASS	PRE/MBT %	Valuations	Tax Heading	Amount	Tax Heading	Amount		Totals
201	0		COUNTY ROADS	44.52	ALBERT ROADS	21.57	Tax	546.86
SCHOOL: 69030	TV	44,529	LIBRARY	26.71	ALBERT PARKS/CEM	22.26	W Admin	5.46
JOHANNESBURG-LE	AV	58,600	MCCOA	43.55	COP-ISD GENERAL	11.36	Due	552.32
M.CODE:	SEV	58,600	MONT CO SHERIFF	44.52	COP-ISD SP ED	36.99	Intrst	
			MSU EXTENSION	11.13	COP-ISD EX SP ED	28.09	Total	
DDA1			ALBERT TWP OPER	29.07	F/A REAL,ALBERT FI	227.09		

Capture: 8629  
PROP. ADDR: 5030 CO RD 612  
MAP NUM: ANTIQUE DEPOT  
T29N R1E SEC 23 COM AT SW COR OF SW 1/4 OF SW 1/4 TH E 145 FT TH N 160 FT TO POB TH E 105 FT TH S 160 FT TH W 105 FT TO POB ESMETS OF RECORD  
KINZIE DEBRA  
14440 M-33 NORTH  
ATLANTA MI 49709

ALBERT TOWNSHIP  
Real & Personal Property  
Spec. Population: Ad Valorem+Special Acts

Parcel # Valuations Tax Heading Amount Tax Heading Amount --- Totals ---  
001-023-000-370-00 ----- 001-023-000-370-00 NO: 00874



CLASS: 402	PRE/MBT %	0	COUNTY ROADS	6.82	ALBERT ROADS	3.30	Tax	83.77
SCHOOL: 69030	TV	6,825	LIBRARY	4.09	ALBERT PARKS/CEM	3.41	W Admin	0.83
JOHANNESBURG-LE	AV	8,300	MCCOA	6.67	COP-ISD GENERAL	1.74	Due	84.60
M.CODE: SEV		8,300	MONT CO SHERIFF	6.82	COP-ISD SP ED	5.67	Intrst	
			MSU EXTENSION	1.70	COP-ISD EX SP ED	4.30	Total	
			ALBERT TWP OPER	4.45	F/A REAL,ALBERT FI	34.80		

PROP. ADDR: 5490 CO RD 612 CARROLL JEFFREY J & TERRI L/E  
T29N R1E SEC 23 E 1/2 OF E 1/2 OF E 1/2 OF SE 1/4 OF SW 1/4 2765 AARONS RD  
LEWISTON MI 49756

001-023-000-380-00 ----- 001-023-000-380-00 NO: 00875



CLASS: 401	PRE/MBT %	0	COUNTY ROADS	33.95	ALBERT ROADS	16.45	Tax	417.02
SCHOOL: 69030	TV	33,957	LIBRARY	20.37	ALBERT PARKS/CEM	16.97	W Admin	4.17
JOHANNESBURG-LE	AV	42,200	MCCOA	33.21	COP-ISD GENERAL	8.66	Due	421.19
M.CODE: SEV		42,200	MONT CO SHERIFF	33.95	COP-ISD SP ED	28.21	Intrst	
			MSU EXTENSION	8.48	COP-ISD EX SP ED	21.42	Total	
			ALBERT TWP OPER	22.17	F/A REAL,ALBERT FI	173.18		

PROP. ADDR: 5450 CO RD 612 YURKOVICH JAMES & CAROLYN SUE  
T29N R1E SEC 23 W 1/2 OF E 1/2 OF E 1/2 OF SE 1/4 OF SW 1/4 21838 INKSTER RD  
SOUTHFIELD MI 48033

001-023-000-390-00 ----- 001-023-000-390-00 NO: 00876



CLASS: 201	PRE/MBT %	0	COUNTY ROADS	59.81	ALBERT ROADS	28.98	Tax	734.68
SCHOOL: 69030	TV	59,818	LIBRARY	35.89	ALBERT PARKS/CEM	29.90	W Admin	7.34
JOHANNESBURG-LE	AV	83,300	MCCOA	58.51	COP-ISD GENERAL	15.27	Due	742.02
M.CODE: SEV		83,300	MONT CO SHERIFF	59.81	COP-ISD SP ED	49.70	Intrst	
			MSU EXTENSION	14.95	COP-ISD EX SP ED	37.73	Total	
			ALBERT TWP OPER	39.06	F/A REAL,ALBERT FI	305.07		

PROP. ADDR: 5430 CO RD 612 TOM NIEMASZ II LLC  
T29N R1E SEC 23 E 1/2 OF W 1/2 OF E 1/2 OF SE 1/4 OF SW 1/4 14642 STRATFORD CT  
SHELBY TWP MI 48315

001-023-000-410-00 ----- 001-023-000-410-00 NO: 00877



CLASS: 401	PRE/MBT %	100	COUNTY ROADS	89.30	ALBERT ROADS	43.27	Tax	1,096.86
SCHOOL: 69030	TV	89,305	LIBRARY	53.58	ALBERT PARKS/CEM	44.65	W Admin	10.96
JOHANNESBURG-LE	AV	157,400	MCCOA	87.35	COP-ISD GENERAL	22.79	Due	1,107.82
M.CODE: COREL	SEV	157,400	MONT CO SHERIFF	89.30	COP-ISD SP ED	74.20	Intrst	
			MSU EXTENSION	22.32	COP-ISD EX SP ED	56.34	Total	
			ALBERT TWP OPER	58.31	F/A REAL,ALBERT FI	455.45		

PROP. ADDR: 5370 CO RD 612 APSEY STEVEN M  
T29N R1E SEC 23 THE W 1/2 OF W 1/2 OF E 1/2 AND E 1/2 OF E 1/2 OF W 1/2 OF SE 1/4 OF SW 1/4 5370 CO RD 612  
LEWISTON MI 49756

ALBERT TOWNSHIP  
Real & Personal Property  
Spec. Population: Ad Valorem+Special Acts

Parcel # Valuations Tax Heading Amount Tax Heading Amount --- Totals ---  
001-023-000-420-00 ----- 001-023-000-420-00 NO:



CLASS	PRE/MBT %	Tax Heading	Amount	Tax Heading	Amount		Totals
001	0	COUNTY ROADS	0.00	ALBERT ROADS	0.00	Tax	0.00
SCHOOL: 69030	TV	LIBRARY	0.00	ALBERT PARKS/CEM	0.00	W Admin	0.00
JOHANNESBURG-LE	AV	MCCOA	0.00	COP-ISD GENERAL	0.00	Due	0.00
M.CODE: SEV	0	MONT CO SHERIFF	0.00	COP-ISD SP ED	0.00	Intrst	
		MSU EXTENSION	0.00	COP-ISD EX SP ED	0.00	Total	
		ALBERT TWP OPER	0.00				

PROP. ADDR: 5330 CO RD 612 BUTTLES ROAD PROPERTIES LLC  
MAP NUM: 2022 RETIRE PO BOX 162  
T29N R1E SEC 23 W 1/2 OF E 1/2 OF W 1/2 OF SE 1/4 OF SW 1/4 LEWISTON MI 49756

001-023-000-430-02 ----- 001-023-000-430-02 NO:



CLASS	PRE/MBT %	Tax Heading	Amount	Tax Heading	Amount		Totals
001	0	COUNTY ROADS	0.00	ALBERT ROADS	0.00	Tax	0.00
SCHOOL: 69030	TV	LIBRARY	0.00	ALBERT PARKS/CEM	0.00	W Admin	0.00
JOHANNESBURG-LE	AV	MCCOA	0.00	COP-ISD GENERAL	0.00	Due	0.00
M.CODE: SEV	0	MONT CO SHERIFF	0.00	COP-ISD SP ED	0.00	Intrst	
		MSU EXTENSION	0.00	COP-ISD EX SP ED	0.00	Total	
		ALBERT TWP OPER	0.00				

PROP. ADDR: 5300 CO RD 612 BUTTLES ROAD PROPERTIES LLC  
MAP NUM: 2022 RETIRE PO BOX 162  
T29N R1E SEC 23: PT OF W 1/2 W 1/2 SE 1/4 SW 1/4: COM S 1/4 COR; TH S 89° W LEWISTON MI 49756  
ALG S LN 986.27 FT TO POB; TH CONT S 89° W ALG SEC LN 328.76 FT  
TO W 1/8 LN; TH N 00° W ALG 1/8 LN 331.25 FT; TH N 89° E  
PARALLEL W S LN 328.68 FT; TH S 00° E 331.25 FT TO POB 1998  
COMB W/ 430-00 & 440-00 SPLIT ON 06/28/2005 FROM

001-023-000-430-01;  
001-023-000-430-03 ----- 001-023-000-430-03 NO:



CLASS	PRE/MBT %	Tax Heading	Amount	Tax Heading	Amount		Totals
001	0	COUNTY ROADS	0.00	ALBERT ROADS	0.00	Tax	0.00
SCHOOL: 69030	TV	LIBRARY	0.00	ALBERT PARKS/CEM	0.00	W Admin	0.00
JOHANNESBURG-LE	AV	MCCOA	0.00	COP-ISD GENERAL	0.00	Due	0.00
M.CODE: SEV	0	MONT CO SHERIFF	0.00	COP-ISD SP ED	0.00	Intrst	
		MSU EXTENSION	0.00	COP-ISD EX SP ED	0.00	Total	
		ALBERT TWP OPER	0.00				

PROP. ADDR: BUTTLES ROAD PROPERTIES LLC  
MAP NUM: 2022 RETIRE PO BOX 162  
T29N R1E SEC 23 W 1/2 OF W 1/2 OF SE 1/4 OF SW 1/4 1998 COMB LEWISTON MI 49756  
W/ 430-00 & 440-00 SPLIT ON 06/28/2005 FROM

001-023-000-430-01;

ALBERT TOWNSHIP  
Real & Personal Property  
Spec. Population: Ad Valorem+Special Acts

Parcel # Valuations Tax Heading Amount Tax Heading Amount --- Totals ---  
001-023-000-430-04 ----- 001-023-000-430-04 NO: 00878



CLASS	PRE/MBT %	Tax Heading	Amount	Tax Heading	Amount		Totals
302	0	COUNTY ROADS	8.69	ALBERT ROADS	4.21	Tax	106.72
SCHOOL: 69030	TV 8,694	LIBRARY	5.21	ALBERT PARKS/CEM	4.34	W Admin	1.06
JOHANNESBURG-LE	AV 15,200	MCCOA	8.50	COP-ISD GENERAL	2.21	Due	107.78
M.CODE: SEV	15,200	MONT CO SHERIFF	8.69	COP-ISD SP ED	7.22	Intrst	
		MSU EXTENSION	2.17	COP-ISD EX SP ED	5.48	Total	
		ALBERT TWP OPER	5.67	F/A REAL,ALBERT FI	44.33		

PROP. ADDR: BUTTLES ROAD PROPERTIES LLC  
MAP NUM: 2022 NEW PO BOX 162  
T29N R1E SEC 23 PARCEL D; COM SW COR SEC 23; TH N 89D 58' 25" LEWISTON MI 49756  
E 1018.41 FT; TH N 0D 2' 12" E 433.12 FT TO POB; TH N 0D 9' 4"  
W 227.73 FT; TH N89D 55' 19" E 296.95 FT; TH N 0D 2' 12" W  
660.93 FT; TH S 89D 50' 23" E 192.55 FT; TH S 0D 0' 53" W  
890.08 FT; TH S 89D 58' 25" W 789.10 FT TO POB.

001-023-000-450-00 ----- 001-023-000-450-00 NO: 00879



CLASS	PRE/MBT %	Tax Heading	Amount	Tax Heading	Amount		Totals
401	100	COUNTY ROADS	50.37	ALBERT ROADS	24.41	Tax	618.66
SCHOOL: 69030	TV 50,372	LIBRARY	30.22	ALBERT PARKS/CEM	25.18	W Admin	6.18
JOHANNESBURG-LE	AV 122,100	MCCOA	49.27	COP-ISD GENERAL	12.85	Due	624.84
M.CODE: SEV	122,100	MONT CO SHERIFF	50.37	COP-ISD SP ED	41.85	Intrst	
		MSU EXTENSION	12.59	COP-ISD EX SP ED	31.77	Total	
		ALBERT TWP OPER	32.89	F/A REAL,ALBERT FI	256.89		

PROP. ADDR: 3465 FRISBEE DR KITCHEN LUKE  
T29N R1E SEC 23 N 1/2 OF N 1/2 OF NE 1/4 OF SE 1/4 PO BOX 994  
LEWISTON MI 49756

001-023-000-460-00 ----- 001-023-000-460-00 NO: 00880



CLASS	PRE/MBT %	Tax Heading	Amount	Tax Heading	Amount		Totals
401	0	COUNTY ROADS	26.07	ALBERT ROADS	12.63	Tax	320.22
SCHOOL: 69030	TV 26,078	LIBRARY	15.64	ALBERT PARKS/CEM	13.03	W Admin	3.20
JOHANNESBURG-LE	AV 42,300	MCCOA	25.50	COP-ISD GENERAL	6.65	Due	323.42
M.CODE: LERET	SEV 42,300	MONT CO SHERIFF	26.07	COP-ISD SP ED	21.66	Intrst	
		MSU EXTENSION	6.51	COP-ISD EX SP ED	16.45	Total	
		ALBERT TWP OPER	17.02	F/A REAL,ALBERT FI	132.99		

PROP. ADDR: 3399 FRISBEE DR BOWERS GARY & PENNY  
T29N R1E SEC 23 S 1/2 OF N 1/2 OF NE 1/4 OF SE 1/4 32322 SHEFFIELD COURT  
FRASER MI 48026

ALBERT TOWNSHIP  
Real & Personal Property  
Spec. Population: Ad Valorem+Special Acts

Parcel # Valuations Tax Heading Amount Tax Heading Amount --- Totals ---  
001-023-000-470-00 ----- 001-023-000-470-00 NO: 00881



CLASS: 401	PRE/MBT %	0	COUNTY ROADS	16.28	ALBERT ROADS	7.88	Tax	199.93
SCHOOL: 69030	TV	16,281	LIBRARY	9.76	ALBERT PARKS/CEM	8.14	W Admin	1.99
JOHANNESBURG-LE	AV	30,700	MCCOA	15.92	COP-ISD GENERAL	4.15	Due	201.92
M.CODE: SEV		30,700	MONT CO SHERIFF	16.28	COP-ISD SP ED	13.52	Intrst	
			MSU EXTENSION	4.07	COP-ISD EX SP ED	10.27	Total	
			ALBERT TWP OPER	10.63	F/A REAL,ALBERT FI	83.03		

PROP. ADDR: 3355 FRISBEE DR FRISBEE WALTER R  
T29N R1E SEC 23 N 1/2 OF N 1/2 OF S 1/2 OF NE 1/4 OF SE 1/4 5516 BOGART RD  
CASTALIA OH 44824


001-023-000-475-00 ----- 001-023-000-475-00 NO: 00882



CLASS: 401	PRE/MBT %	0	COUNTY ROADS	58.65	ALBERT ROADS	28.42	Tax	720.39
SCHOOL: 69030	TV	58,653	LIBRARY	35.19	ALBERT PARKS/CEM	29.32	W Admin	7.20
JOHANNESBURG-LE	AV	73,400	MCCOA	57.37	COP-ISD GENERAL	14.97	Due	727.59
M.CODE: SEV		73,400	MONT CO SHERIFF	58.65	COP-ISD SP ED	48.73	Intrst	
			MSU EXTENSION	14.66	COP-ISD EX SP ED	37.00	Total	
			ALBERT TWP OPER	38.30	F/A REAL,ALBERT FI	299.13		

PROP. ADDR: 3325 FRISBEE DR BARANEK ANTHONY & GARY  
MAP NUM: BOR-19 4691 KAREN DR  
T29N R1E SEC 23 S 1/2 OF N 1/2 OF S 1/2 OF NE 1/4 OF SE 1/4 AUBURN MI 48611

001-023-000-480-00 ----- 001-023-000-480-00 NO: 00883



CLASS: 401	PRE/MBT %	100	COUNTY ROADS	68.10	ALBERT ROADS	33.00	Tax	836.43
SCHOOL: 69030	TV	68,100	LIBRARY	40.86	ALBERT PARKS/CEM	34.05	W Admin	8.36
JOHANNESBURG-LE	AV	68,100	MCCOA	66.61	COP-ISD GENERAL	17.38	Due	844.79
M.CODE: COREL	SEV	68,100	MONT CO SHERIFF	68.10	COP-ISD SP ED	56.58	Intrst	
			MSU EXTENSION	17.02	COP-ISD EX SP ED	42.96	Total	
			ALBERT TWP OPER	44.46	F/A REAL,ALBERT FI	347.31		

PROP. ADDR: 3281 FRISBEE DR TICE SHAWN L  
T29N R1E SEC 23 S 1/2 OF S 1/2 OF NE 1/4 OF SE 1/4 EASMT OF 3281 FRISBEE DR  
REC LEWISTON MI 49756

001-023-000-490-00 ----- 001-023-000-490-00 NO:



CLASS: 001	PRE/MBT %	100	COUNTY ROADS	0.00	ALBERT ROADS	0.00	Tax	0.00
SCHOOL: 69030	TV	0	LIBRARY	0.00	ALBERT PARKS/CEM	0.00	W Admin	0.00
JOHANNESBURG-LE	AV	0	MCCOA	0.00	COP-ISD GENERAL	0.00	Due	0.00
M.CODE: SEV		0	MONT CO SHERIFF	0.00	COP-ISD SP ED	0.00	Intrst	
			MSU EXTENSION	0.00	COP-ISD EX SP ED	0.00	Total	
			ALBERT TWP OPER	0.00				

PROP. ADDR: FRISBEE MCCORMICK WILLIAM & DIANE  
MAP NUM: 2022 RETIRE 5556 WILBURN LN  
T29N R1E SEC 23 NE 1/4 OF NW 1/4 OF SE 1/4 LEWISTON MI 49756

ALBERT TOWNSHIP  
Real & Personal Property  
Spec. Population: Ad Valorem+Special Acts


Parcel # Valuations Tax Heading Amount Tax Heading Amount --- Totals ---  
001-023-000-490-01 ----- 001-023-000-490-01 NO: 00884



CLASS	PRE/MBT %	Valuations	Tax Heading	Amount	Tax Heading	Amount		Totals
401	0	100	COUNTY ROADS	71.72	ALBERT ROADS	34.75	Tax	880.91
SCHOOL: 69030	TV	71,722	LIBRARY	43.03	ALBERT PARKS/CEM	35.86	W Admin	8.80
JOHANNESBURG-LE	AV	102,200	MCCOA	70.15	COP-isd GENERAL	18.31	Due	889.71
M.CODE: SEV	102,200		MONT CO SHERIFF	71.72	COP-isd SP ED	59.59	Intrst	
			MSU EXTENSION	17.93	COP-isd EX SP ED	45.24	Total	
			ALBERT TWP OPER	46.83	F/A REAL,ALBERT FI	365.78		

PROP. ADDR: 5556 WILBURN LN MCCORMICK WILLIAM & DIANE  
MAP NUM: 2022 NEW 5556 WILBUR LANE  
T29N R1E SEC 23 NW 1/4 OF NW 1/4 OF SE 1/4 ALSO T29N R1E SEC LEWISTON MI 49756  
23 NE 1/4 OF NW 1/4 OF SE 1/4 COMBINED 490-00 & 520-00 ON  
2-16-22

001-023-000-500-00 ----- 001-023-000-500-00 NO: 00885



CLASS	PRE/MBT %	Valuations	Tax Heading	Amount	Tax Heading	Amount		Totals
401	0	0	COUNTY ROADS	45.46	ALBERT ROADS	22.03	Tax	558.40
SCHOOL: 69030	TV	45,467	LIBRARY	27.28	ALBERT PARKS/CEM	22.73	W Admin	5.58
JOHANNESBURG-LE	AV	74,300	MCCOA	44.47	COP-isd GENERAL	11.60	Due	563.98
M.CODE: SEV	74,300		MONT CO SHERIFF	45.46	COP-isd SP ED	37.77	Intrst	
			MSU EXTENSION	11.36	COP-isd EX SP ED	28.68	Total	
			ALBERT TWP OPER	29.68	F/A REAL,ALBERT FI	231.88		

PROP. ADDR: 3330 FRISBEE DR CLAIR LAWRENCE C & ALETA M ETAL  
T29N R1E SEC 23 SE 1/4 OF NW 1/4 OF SE 1/4 14365 ALEXANDER ST  
LIVONIA MI 48154

001-023-000-510-00 ----- 001-023-000-510-00 NO: 00886



CLASS	PRE/MBT %	Valuations	Tax Heading	Amount	Tax Heading	Amount		Totals
401	0	0	COUNTY ROADS	52.05	ALBERT ROADS	25.22	Tax	639.36
SCHOOL: 69030	TV	52,057	LIBRARY	31.23	ALBERT PARKS/CEM	26.02	W Admin	6.39
JOHANNESBURG-LE	AV	70,100	MCCOA	50.92	COP-isd GENERAL	13.29	Due	645.75
M.CODE: SEV	70,100		MONT CO SHERIFF	52.05	COP-isd SP ED	43.25	Intrst	
			MSU EXTENSION	13.01	COP-isd EX SP ED	32.84	Total	
			ALBERT TWP OPER	33.99	F/A REAL,ALBERT FI	265.49		

PROP. ADDR: 5599 WILBURN LN CONIGLIARO JOHN J & PATRICIA L/E  
T29N R1E SEC 23 SW 1/4 OF NW 1/4 OF SE 1/4 3140 WHITFIELD DR  
WATERFORD MI 48329-2772

ALBERT TOWNSHIP  
Real & Personal Property  
Spec. Population: Ad Valorem+Special Acts

Parcel # Valuations Tax Heading Amount Tax Heading Amount --- Totals ---  
001-023-000-520-00 ----- 001-023-000-520-00 NO:



CLASS	PRE/MBT %	Valuations	Tax Heading	Amount	Tax Heading	Amount		Totals
001		100	COUNTY ROADS	0.00	ALBERT ROADS	0.00	Tax	0.00
SCHOOL: 69030	TV	0	LIBRARY	0.00	ALBERT PARKS/CEM	0.00	W Admin	0.00
JOHANNESBURG-LE	AV	0	MCCOA	0.00	COP-ISD GENERAL	0.00	Due	0.00
M.CODE: SEV		0	MONT CO SHERIFF	0.00	COP-ISD SP ED	0.00	Intrst	
			MSU EXTENSION	0.00	COP-ISD EX SP ED	0.00	Total	
			ALBERT TWP OPER	0.00				

PROP. ADDR: 5556 WILBURN LN MCCORMICK WILLIAM & DIANE  
 MAP NUM: 2022 RETIRE 5556 WILBUR LANE  
 T29N R1E SEC 23 NW 1/4 OF NW 1/4 OF SE 1/4 LEWISTON MI 49756

001-023-000-530-00 ----- 001-023-000-530-00 NO: 00887



CLASS	PRE/MBT %	Valuations	Tax Heading	Amount	Tax Heading	Amount		Totals
401		0	COUNTY ROADS	61.98	ALBERT ROADS	30.03	Tax	761.28
SCHOOL: 69030	TV	61,983	LIBRARY	37.18	ALBERT PARKS/CEM	30.99	W Admin	7.61
JOHANNESBURG-LE	AV	92,100	MCCOA	60.63	COP-ISD GENERAL	15.82	Due	768.89
M.CODE: SEV		92,100	MONT CO SHERIFF	61.98	COP-ISD SP ED	51.50	Intrst	
			MSU EXTENSION	15.49	COP-ISD EX SP ED	39.10	Total	
			ALBERT TWP OPER	40.47	F/A REAL,ALBERT FI	316.11		

PROP. ADDR: 3182 EDELWEISS CT ANSMAN JEFFREY PAUL  
 T29N R1E SEC 23 COM SEC COR 23-24-25 & 26 TH N 880 FT ALG 1463 LEBLANC  
 SEC LN AND E BDRY OF PLAT OF BAVARIAN HILLS TO NE COR OF LOT LINCOLN PARK MI 48146  
 14 AND POB TH CONT N 448.22 FT TO NE COR OF SE ¼ OF SE ¼ TH S  
 89° W 1315.06 FT TO NW COR OF SE ¼ OF SE ¼ AND CN LN OF  
 FRISBEE DR TH S 1286.56 FT TH N 40 FT ROW OF CO RD 612 TH S  
 89° E 33 FT ALG SD LN TO SW COR OF LOT 1 OF SD PLAT TH N 200  
 FT TO W LN OF SD LOT TH S 89° E 666 FT TH N 14° E 372.16 FT TH  
 N 53° E 466 FT TH S 89° E 150 FT TO POB

001-023-000-530-01 ----- 001-023-000-530-01 NO: 00888



CLASS	PRE/MBT %	Valuations	Tax Heading	Amount	Tax Heading	Amount		Totals
402		0	COUNTY ROADS	3.80	ALBERT ROADS	1.84	Tax	46.72
SCHOOL: 69030	TV	3,809	LIBRARY	2.28	ALBERT PARKS/CEM	1.90	W Admin	0.46
JOHANNESBURG-LE	AV	8,300	MCCOA	3.72	COP-ISD GENERAL	0.97	Due	47.18
M.CODE: SEV		8,300	MONT CO SHERIFF	3.80	COP-ISD SP ED	3.16	Intrst	
			MSU EXTENSION	0.95	COP-ISD EX SP ED	2.40	Total	
			ALBERT TWP OPER	2.48	F/A REAL,ALBERT FI	19.42		

PROP. ADDR: PATSON JOHN A & MARILEE A  
 T29N R1E SEC 23 W 1/2 OF E 1/2 OF E 1/2 OF SW 1/4 OF SE 1/4 PO BOX 802  
 LEWISTON MI 49756

ALBERT TOWNSHIP  
Real & Personal Property  
Spec. Population: Ad Valorem+Special Acts

Parcel # Valuations Tax Heading Amount Tax Heading Amount --- Totals ---  
001-023-000-530-02 ----- 001-023-000-530-02 NO: 00889



CLASS	PRE/MBT %	Valuation	Tax Heading	Amount	Tax Heading	Amount		Totals
401	100	126,200	COUNTY ROADS	95.32	ALBERT ROADS	46.19	Tax	1,170.80
69030	TV	95,324	LIBRARY	57.19	ALBERT PARKS/CEM	47.66	W Admin	11.70
JOHANNESBURG-LE	AV	126,200	MCCOA	93.24	COP-ISD GENERAL	24.33	Due	1,182.50
M.CODE: CAPIT	SEV	126,200	MONT CO SHERIFF	95.32	COP-ISD SP ED	79.20	Intrst	
			MSU EXTENSION	23.83	COP-ISD EX SP ED	60.13	Total	
			ALBERT TWP OPER	62.24	F/A REAL,ALBERT FI	486.15		

PROP. ADDR: 5662 CO RD 612 JUKANOVICH TAYLOR A  
T29N R1E SEC 23 E 1/2 OF W 1/2 OF E 1/2 OF SW 1/4 OF SE 1/4 5662 CO RD 612  
LEWISTON MI 49756

001-023-000-530-05 ----- 001-023-000-530-05 NO: 00890



CLASS	PRE/MBT %	Valuation	Tax Heading	Amount	Tax Heading	Amount		Totals
401	100	79,500	COUNTY ROADS	70.56	ALBERT ROADS	34.19	Tax	866.64
69030	TV	70,560	LIBRARY	42.33	ALBERT PARKS/CEM	35.28	W Admin	8.66
JOHANNESBURG-LE	AV	79,500	MCCOA	69.02	COP-ISD GENERAL	18.01	Due	875.30
M.CODE: COREL	SEV	79,500	MONT CO SHERIFF	70.56	COP-ISD SP ED	58.62	Intrst	
			MSU EXTENSION	17.64	COP-ISD EX SP ED	44.51	Total	
			ALBERT TWP OPER	46.07	F/A REAL,ALBERT FI	359.85		

PROP. ADDR: 5742 CO RD 612 DIXON HEATHER JUNE  
T29N R1E SEC 23 S 1/2 OF E 164.37 FT OF SW 1/4 OF SE 1/4 5742 CO RD 612  
LEWISTON MI 49756

001-023-000-530-06 ----- 001-023-000-530-06 NO: 00891



CLASS	PRE/MBT %	Valuation	Tax Heading	Amount	Tax Heading	Amount		Totals
401	100	64,300	COUNTY ROADS	40.36	ALBERT ROADS	19.56	Tax	495.74
69030	TV	40,365	LIBRARY	24.21	ALBERT PARKS/CEM	20.18	W Admin	4.95
JOHANNESBURG-LE	AV	64,300	MCCOA	39.48	COP-ISD GENERAL	10.30	Due	500.69
M.CODE: LERET	SEV	64,300	MONT CO SHERIFF	40.36	COP-ISD SP ED	33.53	Intrst	
			MSU EXTENSION	10.09	COP-ISD EX SP ED	25.46	Total	
			ALBERT TWP OPER	26.35	F/A REAL,ALBERT FI	205.86		

PROP. ADDR: 3232 FRISBEE DR VOGT ALEXANDER MICHAEL  
T29N R1E SEC 23 S 1/2 OF N 1/2 OF E 164.37' OF SW 1/4 OF SE 3232 FRISBEE DR  
1/4 2002 SPLIT FROM 001-023-000-530-04 LEWISTON MI 49756

001-023-000-530-07 ----- 001-023-000-530-07 NO: 00892



CLASS	PRE/MBT %	Valuation	Tax Heading	Amount	Tax Heading	Amount		Totals
401	100	75,600	COUNTY ROADS	41.98	ALBERT ROADS	20.34	Tax	515.66
69030	TV	41,988	LIBRARY	25.19	ALBERT PARKS/CEM	20.99	W Admin	5.15
JOHANNESBURG-LE	AV	75,600	MCCOA	41.07	COP-ISD GENERAL	10.71	Due	520.81
M.CODE:	SEV	75,600	MONT CO SHERIFF	41.98	COP-ISD SP ED	34.88	Intrst	
			MSU EXTENSION	10.49	COP-ISD EX SP ED	26.49	Total	
			ALBERT TWP OPER	27.41	F/A REAL,ALBERT FI	214.13		

PROP. ADDR: 3250 FRISBEE DR MUNGER CHRISTOPHER C  
T29N R1E SEC 23 N 1/2 OF N 1/2 OF E 164.37 FT OF SW 1/4 OF SE 1/4 PO BOX 657  
LEWISTON MI 49756



ALBERT TOWNSHIP  
Real & Personal Property  
Spec. Population: Ad Valorem+Special Acts

Parcel # Valuations Tax Heading Amount Tax Heading Amount --- Totals ---  
001-023-000-535-00 ----- 001-023-000-535-00 NO:



CLASS	PRE/MBT %	Tax Heading	Amount	Tax Heading	Amount		Totals
201		COUNTY ROADS	0.00	ALBERT ROADS	0.00	Tax	0.00
SCHOOL: 69030	TV	LIBRARY	0.00	ALBERT PARKS/CEM	0.00	W Admin	0.00
JOHANNESBURG-LE	AV	MCCOA	0.00	COP-ISD GENERAL	0.00	Due	0.00
M.CODE: SEV		MONT CO SHERIFF	0.00	COP-ISD SP ED	0.00	Intrst	
		MSU EXTENSION	0.00	COP-ISD EX SP ED	0.00	Total	
		ALBERT TWP OPER	0.00	F/A REAL,ALBERT FI	0.00		

PROP. ADDR: 5560 CO RD 612 FIRST BAPTIST CHURCH LEWISTON  
T29N R1E SEC W 1/2 OF E 1/2 OF W 1/2 OF SW 1/4 OF SE 1/4 AND PO BOX 476  
TH E 1/2 OF W 1/2 OF W 1/2 OF SW 1/4 OF SE 1/4 LEWISTON MI 49756

001-023-000-540-00 ----- 001-023-000-540-00 NO: 00893



CLASS	PRE/MBT %	Tax Heading	Amount	Tax Heading	Amount		Totals
401	100	COUNTY ROADS	54.10	ALBERT ROADS	26.21	Tax	664.48
SCHOOL: 69030	TV	LIBRARY	32.46	ALBERT PARKS/CEM	27.05	W Admin	6.64
JOHANNESBURG-LE	AV	MCCOA	52.92	COP-ISD GENERAL	13.81	Due	671.12
M.CODE: COREL	SEV	MONT CO SHERIFF	54.10	COP-ISD SP ED	44.95	Intrst	
		MSU EXTENSION	13.52	COP-ISD EX SP ED	34.13	Total	
		ALBERT TWP OPER	35.32	F/A REAL,ALBERT FI	275.91		

PROP. ADDR: 5510 CO RD 612 VOSS RICHARD & MARONEY BROOKEANN E  
T29N R1E SEC 23 W 1/2 OF W 1/2 OF W 1/2 OF SW 1/4 OF SE 1/4 5510 CO RD 612  
LEWISTON MI 49756

001-023-000-550-00 ----- 001-023-000-550-00 NO: 00894



CLASS	PRE/MBT %	Tax Heading	Amount	Tax Heading	Amount		Totals
402	100	COUNTY ROADS	9.56	ALBERT ROADS	4.63	Tax	117.45
SCHOOL: 69030	TV	LIBRARY	5.74	ALBERT PARKS/CEM	4.78	W Admin	1.17
JOHANNESBURG-LE	AV	MCCOA	9.35	COP-ISD GENERAL	2.44	Due	118.62
M.CODE: SEV		MONT CO SHERIFF	9.56	COP-ISD SP ED	7.94	Intrst	
		MSU EXTENSION	2.39	COP-ISD EX SP ED	6.03	Total	
		ALBERT TWP OPER	6.24	F/A REAL,ALBERT FI	48.79		

PROP. ADDR: PEYTON CHRISTINA  
T29N R1E SEC 23 W 1/2 OF W 1/2 OF E 1/2 AND E 1/2 OF E 1/2 OF 5610 CO RD 612  
W 1/2 OF SW 1/4 OF SE 1/4 LESS W 141 FT OF E 248 FT OF S 215 LEWISTON MI 49756  
FT THEREOF

ALBERT TOWNSHIP  
Real & Personal Property  
Spec. Population: Ad Valorem+Special Acts

Parcel # Valuations Tax Heading Amount Tax Heading Amount --- Totals ---  
001-023-000-560-00 ----- 001-023-000-560-00 NO: 00895



CLASS: 401	PRE/MBT %	100	COUNTY ROADS	38.32	ALBERT ROADS	18.57	Tax	470.68
SCHOOL: 69030	TV	38,325	LIBRARY	22.99	ALBERT PARKS/CEM	19.16	W Admin	4.70
JOHANNESBURG-LE	AV	69,100	MCCOA	37.48	COP-ISD GENERAL	9.78	Due	475.38
M.CODE:	SEV	69,100	MONT CO SHERIFF	38.32	COP-ISD SP ED	31.84	Intrst	
			MSU EXTENSION	9.58	COP-ISD EX SP ED	24.17	Total	
			ALBERT TWP OPER	25.02	F/A REAL,ALBERT FI	195.45		

PROP. ADDR: 5610 CO RD 612 PEYTON CHRISTINA  
T29N R1E SEC 23 THE W 141 FT OF E 248 FT OF S 215 FT OF A PAR 5610 CO RD 612  
DESC AS THE W 1/2 OF W 1/2 OF E 1/2 & E 1/2 OF E 1/2 OF W 1/2 LEWISTON MI 49756  
OF SW 1/4 OF SE 1/4

001-024-000-010-00 ----- 001-024-000-010-00 NO: 00896



CLASS: 401	PRE/MBT %	0	COUNTY ROADS	39.41	ALBERT ROADS	19.10	Tax	484.11
SCHOOL: 69030	TV	39,419	LIBRARY	23.65	ALBERT PARKS/CEM	19.70	W Admin	4.84
JOHANNESBURG-LE	AV	64,800	MCCOA	38.55	COP-ISD GENERAL	10.06	Due	488.95
M.CODE:	SEV	64,800	MONT CO SHERIFF	39.41	COP-ISD SP ED	32.75	Intrst	
			MSU EXTENSION	9.85	COP-ISD EX SP ED	24.86	Total	
			ALBERT TWP OPER	25.74	F/A REAL,ALBERT FI	201.03		

PROP. ADDR: 3960 CO RD 489 FARHAT JANET KAY  
T29N R1E SEC 24 N 1/2 OF NE 1/4 OF NE 1/4 OF NE 1/4 1933 ELKTON DR  
MONROE MI 48162

001-024-000-020-00 ----- 001-024-000-020-00 NO: 00897



CLASS: 402	PRE/MBT %	0	COUNTY ROADS	3.80	ALBERT ROADS	1.84	Tax	46.72
SCHOOL: 69030	TV	3,809	LIBRARY	2.28	ALBERT PARKS/CEM	1.90	W Admin	0.46
JOHANNESBURG-LE	AV	8,300	MCCOA	3.72	COP-ISD GENERAL	0.97	Due	47.18
M.CODE:	SEV	8,300	MONT CO SHERIFF	3.80	COP-ISD SP ED	3.16	Intrst	
			MSU EXTENSION	0.95	COP-ISD EX SP ED	2.40	Total	
			ALBERT TWP OPER	2.48	F/A REAL,ALBERT FI	19.42		

PROP. ADDR: 3900 CO RD 489 BJORKMAN NELS A  
T29N R1E SEC 24 S 1/2 OF NE 1/4 OF NE 1/4 OF NE 1/4 2092 RANDOLPH  
WINDSOR ON N9B2W5

ALBERT TOWNSHIP  
Real & Personal Property  
Spec. Population: Ad Valorem+Special Acts

Parcel # Valuations Tax Heading Amount Tax Heading Amount --- Totals ---  
001-024-000-030-00 ----- 001-024-000-030-00 NO: 00898



CLASS	PRE/MBT %	Valuation	Tax Heading	Amount	Tax Heading	Amount		Totals
401	100	43,498	COUNTY ROADS	43.49	ALBERT ROADS	21.07	Tax	534.20
69030	TV	43,498	LIBRARY	26.09	ALBERT PARKS/CEM	21.74	W Admin	5.34
JOHANNESBURG-LE	AV	82,400	MCCOA	42.54	COP-ISD GENERAL	11.10	Due	539.54
M.CODE:	SEV	82,400	MONT CO SHERIFF	43.49	COP-ISD SP ED	36.14	Intrst	
			MSU EXTENSION	10.87	COP-ISD EX SP ED	27.44	Total	
			ALBERT TWP OPER	28.40	F/A REAL,ALBERT FI	221.83		

PROP. ADDR: 3830 CO RD 489 ONEAL WAYNE C REV LIVING TRUST  
T29N R1E SEC 24 N 1/2 OF SE 1/4 OF NE 1/4 OF NE 1/4 EASMTS OF PO BOX 924  
RECORD LEWISTON MI 49756

001-024-000-040-00 ----- 001-024-000-040-00 NO: 00899



CLASS	PRE/MBT %	Valuation	Tax Heading	Amount	Tax Heading	Amount		Totals
401	0	119,070	COUNTY ROADS	119.07	ALBERT ROADS	57.70	Tax	1,462.48
69030	TV	119,070	LIBRARY	71.44	ALBERT PARKS/CEM	59.53	W Admin	14.62
JOHANNESBURG-LE	AV	135,100	MCCOA	116.47	COP-ISD GENERAL	30.39	Due	1,477.10
M.CODE:	COREL SEV	135,100	MONT CO SHERIFF	119.07	COP-ISD SP ED	98.93	Intrst	
			MSU EXTENSION	29.76	COP-ISD EX SP ED	75.12	Total	
			ALBERT TWP OPER	77.75	F/A REAL,ALBERT FI	607.25		

PROP. ADDR: 3774 CO RD 489 VOORHEES MATTHEW & NICOLE TRUST  
T29N R1E SEC 24 S 1/2 OF SE 1/4 OF NE 1/4 OF NE 1/4 1936 BLOOMFIELD OAKS DR  
WEST BLOOMFIELD MI 48324

001-024-000-050-00 ----- 001-024-000-050-00 NO: 00900



CLASS	PRE/MBT %	Valuation	Tax Heading	Amount	Tax Heading	Amount		Totals
401	0	19,815	COUNTY ROADS	19.81	ALBERT ROADS	9.60	Tax	243.32
69030	TV	19,815	LIBRARY	11.88	ALBERT PARKS/CEM	9.90	W Admin	2.43
JOHANNESBURG-LE	AV	47,000	MCCOA	19.38	COP-ISD GENERAL	5.05	Due	245.75
M.CODE:	SEV	47,000	MONT CO SHERIFF	19.81	COP-ISD SP ED	16.46	Intrst	
			MSU EXTENSION	4.95	COP-ISD EX SP ED	12.50	Total	
			ALBERT TWP OPER	12.93	F/A REAL,ALBERT FI	101.05		

PROP. ADDR: 6855 GRANDVIEW RD SALAZAR PETER A & SANDY TRUST  
T29N R1E SEC 24 SW 1/4 OF NE 1/4 OF NE 1/4 7270 GIBBONS RD  
GRANT TOWNSHIP MI 48032

ALBERT TOWNSHIP  
Real & Personal Property  
Spec. Population: Ad Valorem+Special Acts

Parcel # Valuations Tax Heading Amount Tax Heading Amount --- Totals ---  
001-024-000-060-00 ----- 001-024-000-060-00 NO: 00901



CLASS	PRE/MBT %	Valuations	Tax Heading	Amount	Tax Heading	Amount		Totals
402	0		COUNTY ROADS	13.78	ALBERT ROADS	6.67	Tax	169.22
69030	TV	13,781	LIBRARY	8.26	ALBERT PARKS/CEM	6.89	W Admin	1.69
	AV	17,600	MCCOA	13.48	COP-ISD GENERAL	3.51	Due	170.91
	SEV	17,600	MONT CO SHERIFF	13.78	COP-ISD SP ED	11.45	Intrst	
			MSU EXTENSION	3.44	COP-ISD EX SP ED	8.69	Total	
			ALBERT TWP OPER	8.99	F/A REAL,ALBERT FI	70.28		

PROP. ADDR: CALLOW JAMES III &  
T29N R1E SEC 24 NW 1/4 OF NE 1/4 OF NE 1/4 CALLOW TRENT JT  
42261 GLORIA DR  
CANTON MI 48187

001-024-000-070-00 ----- 001-024-000-070-00 NO: 00902



CLASS	PRE/MBT %	Valuations	Tax Heading	Amount	Tax Heading	Amount		Totals
402	0		COUNTY ROADS	6.43	ALBERT ROADS	3.11	Tax	78.99
69030	TV	6,436	LIBRARY	3.86	ALBERT PARKS/CEM	3.21	W Admin	0.78
	AV	15,200	MCCOA	6.29	COP-ISD GENERAL	1.64	Due	79.77
	SEV	15,200	MONT CO SHERIFF	6.43	COP-ISD SP ED	5.34	Intrst	
			MSU EXTENSION	1.60	COP-ISD EX SP ED	4.06	Total	
			ALBERT TWP OPER	4.20	F/A REAL,ALBERT FI	32.82		

PROP. ADDR: WARD WILLIAM R & SALLY E  
T29N R1E SEC 24 NE 1/4 OF NW 1/4 OF NE 1/4 37409 WOODLAND  
NEW BALTIMORE MI 48047

001-024-000-080-00 ----- 001-024-000-080-00 NO: 00903



CLASS	PRE/MBT %	Valuations	Tax Heading	Amount	Tax Heading	Amount		Totals
402	100		COUNTY ROADS	11.57	ALBERT ROADS	5.60	Tax	142.11
69030	TV	11,576	LIBRARY	6.94	ALBERT PARKS/CEM	5.78	W Admin	1.42
	AV	15,200	MCCOA	11.32	COP-ISD GENERAL	2.95	Due	143.53
	SEV	15,200	MONT CO SHERIFF	11.57	COP-ISD SP ED	9.61	Intrst	
			MSU EXTENSION	2.89	COP-ISD EX SP ED	7.30	Total	
			ALBERT TWP OPER	7.55	F/A REAL,ALBERT FI	59.03		

PROP. ADDR: LEUCHTMANN JAMES E ETAL  
T29N R1E SEC 24 SE 1/4 OF NW 1/4 OF NE 1/4 PO BOX 172  
LEWISTON MI 49756

ALBERT TOWNSHIP  
Real & Personal Property  
Spec. Population: Ad Valorem+Special Acts

Parcel # Valuations Tax Heading Amount Tax Heading Amount --- Totals ---  
001-024-000-090-00 ----- 001-024-000-090-00 NO: 00904



CLASS: 401	PRE/MBT %	100	COUNTY ROADS	79.07	ALBERT ROADS	38.32	Tax	971.24
SCHOOL: 69030	TV	79,079	LIBRARY	47.44	ALBERT PARKS/CEM	39.53	W Admin	9.71
JOHANNESBURG-LE	AV	110,700	MCCOA	77.35	COP-ISD GENERAL	20.18	Due	980.95
M.CODE:	SEV	110,700	MONT CO SHERIFF	79.07	COP-ISD SP ED	65.70	Intrst	
			MSU EXTENSION	19.76	COP-ISD EX SP ED	49.89	Total	
			ALBERT TWP OPER	51.63	F/A REAL,ALBERT FI	403.30		

PROP. ADDR: 6579 GRANDVIEW RD  
T29N R1E SEC 24 SW ¼ OF NW ¼ OF NE ¼

LEUCHTMANN JAMES E & GLORIA  
PO BOX 172  
LEWISTON MI 49756

001-024-000-100-00 ----- 001-024-000-100-00 NO: 00905



CLASS: 402	PRE/MBT %	0	COUNTY ROADS	3.52	ALBERT ROADS	1.70	Tax	43.28
SCHOOL: 69030	TV	3,528	LIBRARY	2.11	ALBERT PARKS/CEM	1.76	W Admin	0.43
JOHANNESBURG-LE	AV	4,100	MCCOA	3.45	COP-ISD GENERAL	0.90	Due	43.71
M.CODE:	SEV	4,100	MONT CO SHERIFF	3.52	COP-ISD SP ED	2.93	Intrst	
			MSU EXTENSION	0.88	COP-ISD EX SP ED	2.22	Total	
			ALBERT TWP OPER	2.30	F/A REAL,ALBERT FI	17.99		

PROP. ADDR: GRANDVIEW  
T29N R1E SEC 24 W ½ OF W ½ OF NW ¼ OF NW ¼ OF NE ¼

PCL 1  
HOULE JUSTIN  
2890 PINE ST  
LEWISTON MI 49756

001-024-000-100-01 ----- 001-024-000-100-01 NO: 00906



CLASS: 402	PRE/MBT %	0	COUNTY ROADS	3.52	ALBERT ROADS	1.70	Tax	43.28
SCHOOL: 69030	TV	3,528	LIBRARY	2.11	ALBERT PARKS/CEM	1.76	W Admin	0.43
JOHANNESBURG-LE	AV	4,100	MCCOA	3.45	COP-ISD GENERAL	0.90	Due	43.71
M.CODE:	SEV	4,100	MONT CO SHERIFF	3.52	COP-ISD SP ED	2.93	Intrst	
			MSU EXTENSION	0.88	COP-ISD EX SP ED	2.22	Total	
			ALBERT TWP OPER	2.30	F/A REAL,ALBERT FI	17.99		

PROP. ADDR: GRANDVIEW  
T29N R1E SEC 24 E ½ OF W ½ OF NW ¼ OF NW ¼ OF NE ¼

PCL 2  
HOULE JUSTIN  
2890 PINE ST  
LEWISTON MI 49756

001-024-000-100-02 ----- 001-024-000-100-02 NO: 00907



CLASS: 401	PRE/MBT %	0	COUNTY ROADS	13.55	ALBERT ROADS	6.56	Tax	166.38
SCHOOL: 69030	TV	13,551	LIBRARY	8.13	ALBERT PARKS/CEM	6.77	W Admin	1.66
JOHANNESBURG-LE	AV	26,300	MCCOA	13.25	COP-ISD GENERAL	3.45	Due	168.04
M.CODE:	SEV	26,300	MONT CO SHERIFF	13.55	COP-ISD SP ED	11.25	Intrst	
			MSU EXTENSION	3.38	COP-ISD EX SP ED	8.54	Total	
			ALBERT TWP OPER	8.84	F/A REAL,ALBERT FI	69.11		

PROP. ADDR: 6578 GRANDVIEW RD  
T29N R1E SEC 24 W 1/2 OF E 1/2 OF NW 1/4 OF NW 1/4 OF NE 1/4  
PAR #3

ARNDT ROLAND JR & ARNDT DEBORAH  
26405 MEADOWVIEW  
FARMINGTON HILLS MI 48331

ALBERT TOWNSHIP  
Real & Personal Property  
Spec. Population: Ad Valorem+Special Acts

Parcel # Valuations Tax Heading Amount Tax Heading Amount --- Totals ---  
001-024-000-100-03 ----- 001-024-000-100-03 NO: 00908



CLASS: 402	PRE/MBT %	0	COUNTY ROADS	3.52	ALBERT ROADS	1.70	Tax	43.28
SCHOOL: 69030	TV	3,528	LIBRARY	2.11	ALBERT PARKS/CEM	1.76	W Admin	0.43
JOHANNESBURG-LE	AV	4,100	MCCOA	3.45	COP-ISD GENERAL	0.90	Due	43.71
M.CODE: SEV		4,100	MONT CO SHERIFF	3.52	COP-ISD SP ED	2.93	Intrst	
			MSU EXTENSION	0.88	COP-ISD EX SP ED	2.22	Total	
			ALBERT TWP OPER	2.30	F/A REAL,ALBERT FI	17.99		

PROP. ADDR: ARNDT ROLAND JR & ARNDT DEBORAH  
T29N R1E SEC 24 E 1/2 OF E 1/2 OF NW 1/4 OF NW 1/4 OF NE 1/4  
PAR #4 FARMINGTON HILLS MI 48331


001-024-000-110-00 ----- 001-024-000-110-00 NO: 00909



CLASS: 401	PRE/MBT %	100	COUNTY ROADS	84.10	ALBERT ROADS	40.75	Tax	1,033.01
SCHOOL: 69030	TV	84,105	LIBRARY	50.46	ALBERT PARKS/CEM	42.05	W Admin	10.33
JOHANNESBURG-LE	AV	96,200	MCCOA	82.27	COP-ISD GENERAL	21.47	Due	1,043.34
M.CODE: SEV		96,200	MONT CO SHERIFF	84.10	COP-ISD SP ED	69.88	Intrst	
			MSU EXTENSION	21.02	COP-ISD EX SP ED	53.06	Total	
			ALBERT TWP OPER	54.92	F/A REAL,ALBERT FI	428.93		

PROP. ADDR: 6680 TRILLIUM TR CISCO STANLEY L & MARY  
T29N R1E SEC 24 NE 1/4 OF SW 1/4 OF NE 1/4  
2098 ENTERPRISE DR  
TROY MI 48083

001-024-000-120-00 ----- 001-024-000-120-00 NO: 00910



CLASS: 401	PRE/MBT %	0	COUNTY ROADS	10.80	ALBERT ROADS	5.23	Tax	132.63
SCHOOL: 69030	TV	10,801	LIBRARY	6.48	ALBERT PARKS/CEM	5.40	W Admin	1.32
JOHANNESBURG-LE	AV	16,300	MCCOA	10.56	COP-ISD GENERAL	2.75	Due	133.95
M.CODE: SEV		16,300	MONT CO SHERIFF	10.80	COP-ISD SP ED	8.97	Intrst	
			MSU EXTENSION	2.70	COP-ISD EX SP ED	6.81	Total	
			ALBERT TWP OPER	7.05	F/A REAL,ALBERT FI	55.08		

PROP. ADDR: 6681 TRILLIUM TR GIBSON ROBERT P  
T29N R1E SEC 24 SE 1/4 OF SW 1/4 OF NE 1/4  
6835 TRILLIUM TR  
LEWISTON MI 49756

001-024-000-130-01 ----- 001-024-000-130-01 NO: 00911



CLASS: 401	PRE/MBT %	100	COUNTY ROADS	97.12	ALBERT ROADS	47.06	Tax	1,192.89
SCHOOL: 69030	TV	97,121	LIBRARY	58.27	ALBERT PARKS/CEM	48.56	W Admin	11.92
JOHANNESBURG-LE	AV	140,200	MCCOA	95.00	COP-ISD GENERAL	24.79	Due	1,204.81
M.CODE: LERET	SEV	140,200	MONT CO SHERIFF	97.12	COP-ISD SP ED	80.69	Intrst	
			MSU EXTENSION	24.28	COP-ISD EX SP ED	61.27	Total	
			ALBERT TWP OPER	63.42	F/A REAL,ALBERT FI	495.31		

PROP. ADDR: 6570 TRILLIUM TR BROTHERTON DARWIN K JR & ALISHA D  
T29N R1E SEC 24 W 1/2 OF SW 1/4 OF NE 1/4 AND E 1/2 OF SE 1/4  
OF NW 1/4 9450 BONNIE BRIAR ST  
WHITE LAKE MI 48386

ALBERT TOWNSHIP  
Real & Personal Property  
Spec. Population: Ad Valorem+Special Acts

Parcel # Valuations Tax Heading Amount Tax Heading Amount --- Totals ---  
001-024-000-150-00 ----- 001-024-000-150-00 NO: 00912



CLASS: 401	PRE/MBT %	100	COUNTY ROADS	86.40	ALBERT ROADS	41.86	Tax	1,061.19
SCHOOL: 69030	TV	86,400	LIBRARY	51.84	ALBERT PARKS/CEM	43.20	W Admin	10.61
JOHANNESBURG-LE	AV	86,400	MCCOA	84.51	COP-ISD GENERAL	22.05	Due	1,071.80
M.CODE: COREL	SEV	86,400	MONT CO SHERIFF	86.40	COP-ISD SP ED	71.78	Intrst	
			MSU EXTENSION	21.60	COP-ISD EX SP ED	54.50	Total	
			ALBERT TWP OPER	56.41	F/A REAL,ALBERT FI	440.64		

PROP. ADDR: 3710 CO RD 489  
T29N R1E SEC 24 N 1/2 OF NE 1/4 OF SE 1/4 OF NE 1/4

MORRILL ROBERT WILLIAM  
3710 CO RD 489  
LEWISTON MI 49756

001-024-000-160-00 ----- 001-024-000-160-00 NO: 00913



CLASS: 401	PRE/MBT %	0	COUNTY ROADS	48.82	ALBERT ROADS	23.66	Tax	599.66
SCHOOL: 69030	TV	48,825	LIBRARY	29.29	ALBERT PARKS/CEM	24.41	W Admin	5.99
JOHANNESBURG-LE	AV	94,300	MCCOA	47.76	COP-ISD GENERAL	12.46	Due	605.65
M.CODE:	SEV	94,300	MONT CO SHERIFF	48.82	COP-ISD SP ED	40.56	Intrst	
			MSU EXTENSION	12.20	COP-ISD EX SP ED	30.80	Total	
			ALBERT TWP OPER	31.88	F/A REAL,ALBERT FI	249.00		

PROP. ADDR: 6910 TRILLIUM TR  
T29N R1E SEC 24 S 1/2 OF NE 1/4 OF SE 1/4 OF NE 1/4 ALSO A  
PARCEL DESC AS NW 1/4 OF SE 1/4 OF NE 1/4 ESMNTS OF RECORD

NEVILLE TIMOTHY & CONTE MARISA  
10688 N TERRITORIAL ROAD  
DEXTER MI 48130

001-024-000-170-00 ----- 001-024-000-170-00 NO: 00914



CLASS: 401	PRE/MBT %	100	COUNTY ROADS	61.81	ALBERT ROADS	29.95	Tax	759.20
SCHOOL: 69030	TV	61,815	LIBRARY	37.08	ALBERT PARKS/CEM	30.90	W Admin	7.59
JOHANNESBURG-LE	AV	96,800	MCCOA	60.46	COP-ISD GENERAL	15.78	Due	766.79
M.CODE:	SEV	96,800	MONT CO SHERIFF	61.81	COP-ISD SP ED	51.36	Intrst	
			MSU EXTENSION	15.45	COP-ISD EX SP ED	38.99	Total	
			ALBERT TWP OPER	40.36	F/A REAL,ALBERT FI	315.25		

PROP. ADDR: 6925 TRILLIUM TR  
T29N R1E SEC 24 N 1/2 OF SE 1/4 OF SE 1/4 OF NE 1/4

SHAW LISA  
6925 TRILLIUM TRL  
LEWISTON MI 49756

001-024-000-180-00 ----- 001-024-000-180-00 NO: 00915



CLASS: 401	PRE/MBT %	0	COUNTY ROADS	12.70	ALBERT ROADS	6.15	Tax	155.98
SCHOOL: 69030	TV	12,702	LIBRARY	7.62	ALBERT PARKS/CEM	6.35	W Admin	1.55
JOHANNESBURG-LE	AV	23,500	MCCOA	12.42	COP-ISD GENERAL	3.24	Due	157.53
M.CODE:	SEV	23,500	MONT CO SHERIFF	12.70	COP-ISD SP ED	10.55	Intrst	
			MSU EXTENSION	3.17	COP-ISD EX SP ED	8.01	Total	
			ALBERT TWP OPER	8.29	F/A REAL,ALBERT FI	64.78		

PROP. ADDR: 3524 CO RD 489  
T29N R1E SEC 24 S 1/2 OF SE 1/4 OF SE 1/4 OF NE 1/4

DANEK LYNN M L/E  
26154 DARTMOUTH  
MADISON HTS MI 48071

ALBERT TOWNSHIP  
Real & Personal Property  
Spec. Population: Ad Valorem+Special Acts

Parcel # Valuations Tax Heading Amount Tax Heading Amount --- Totals ---  
001-024-000-190-00 -----DBOR, ORIG TAXABLE: 31,367----- 001-024-000-190-00 NO: 00916



CLASS	PRE/MBT %	Valuations	Tax Heading	Amount	Tax Heading	Amount		Totals
401		100	COUNTY ROADS	0.00	ALBERT ROADS	0.00	Tax	0.00
SCHOOL: 69030	TV	0	LIBRARY	0.00	ALBERT PARKS/CEM	0.00	W Admin	0.00
JOHANNESBURG-LE	AV	0	MCCOA	0.00	COP-ISD GENERAL	0.00	Due	0.00
M.CODE: SEV		0	MONT CO SHERIFF	0.00	COP-ISD SP ED	0.00	Intrst	
			MSU EXTENSION	0.00	COP-ISD EX SP ED	0.00	Total	
			ALBERT TWP OPER	0.00	F/A REAL,ALBERT FI	0.00		

PROP. ADDR: 6835 TRILLIUM TR GIBSON ROBERT P  
MAP NUM: 23DBOR-04 6835 TRILLIUM TR  
T29N R1E SEC 24 SW 1/4 OF SE 1/4 OF NE 1/4 LEWISTON MI 49756

001-024-000-210-00 ----- 001-024-000-210-00 NO: 00917



CLASS	PRE/MBT %	Valuations	Tax Heading	Amount	Tax Heading	Amount		Totals
401		100	COUNTY ROADS	29.67	ALBERT ROADS	14.38	Tax	364.43
SCHOOL: 69030	TV	29,676	LIBRARY	17.80	ALBERT PARKS/CEM	14.83	W Admin	3.64
JOHANNESBURG-LE	AV	58,800	MCCOA	29.02	COP-ISD GENERAL	7.57	Due	368.07
M.CODE: SEV		58,800	MONT CO SHERIFF	29.67	COP-ISD SP ED	24.65	Intrst	
			MSU EXTENSION	7.41	COP-ISD EX SP ED	18.72	Total	
			ALBERT TWP OPER	19.37	F/A REAL,ALBERT FI	151.34		

PROP. ADDR: 6402 GRANDVIEW RD SARCIA SCOTT W & THERESE L  
T29N R1E SEC 24 W 1/2 OF NE 1/4 OF NE 1/4 OF NW 1/4 PCL 6402 GRANDVIEW RD  
1 LEWISTON MI 49756

001-024-000-210-01 ----- 001-024-000-210-01 NO: 00918



CLASS	PRE/MBT %	Valuations	Tax Heading	Amount	Tax Heading	Amount		Totals
402		0	COUNTY ROADS	4.10	ALBERT ROADS	1.98	Tax	50.32
SCHOOL: 69030	TV	4,100	LIBRARY	2.46	ALBERT PARKS/CEM	2.05	W Admin	0.50
JOHANNESBURG-LE	AV	4,100	MCCOA	4.01	COP-ISD GENERAL	1.04	Due	50.82
M.CODE: SEV		4,100	MONT CO SHERIFF	4.10	COP-ISD SP ED	3.40	Intrst	
			MSU EXTENSION	1.02	COP-ISD EX SP ED	2.58	Total	
			ALBERT TWP OPER	2.67	F/A REAL,ALBERT FI	20.91		

PROP. ADDR: 6410 GRANDVIEW RD SHANABERGER WILLIAM G &  
T29N R1E SEC 24 W 1/2 OF E 1/2 OF NE 1/4 OF NE 1/4 OF NW 1/4 ADAMS BRIANNA JT  
PAR #2 1631 B CASS LAKE RD  
KEEGO HARBOR MI 48320



ALBERT TOWNSHIP  
Real & Personal Property  
Spec. Population: Ad Valorem+Special Acts


Parcel # Valuations Tax Heading Amount Tax Heading Amount --- Totals ---  
001-024-000-210-02 ----- 001-024-000-210-02 NO: 00919



CLASS	PRE/MBT %	Valuations	Tax Heading	Amount	Tax Heading	Amount		Totals
402	0		COUNTY ROADS	4.10	ALBERT ROADS	1.98	Tax	50.32
SCHOOL: 69030	TV	4,100	LIBRARY	2.46	ALBERT PARKS/CEM	2.05	W Admin	0.50
JOHANNESBURG-LE	AV	4,100	MCCOA	4.01	COP-ISD GENERAL	1.04	Due	50.82
M.CODE: SEV		4,100	MONT CO SHERIFF	4.10	COP-ISD SP ED	3.40	Intrst	
			MSU EXTENSION	1.02	COP-ISD EX SP ED	2.58	Total	
			ALBERT TWP OPER	2.67	F/A REAL,ALBERT FI	20.91		

PROP. ADDR: SHANABERGER WILLIAM G &  
T29N R1E SEC 24 E 1/2 OF E 1/2 OF NE 1/4 OF NE 1/4 OF NW 1/4 ADAMS BRIANNA JT  
PAR # 3 1631 B CASS LAKE RD  
KEEGO HARBOR MI 48320


001-024-000-220-00 ----- 001-024-000-220-00 NO: 00920



CLASS	PRE/MBT %	Valuations	Tax Heading	Amount	Tax Heading	Amount		Totals
401	100		COUNTY ROADS	75.64	ALBERT ROADS	36.65	Tax	929.08
SCHOOL: 69030	TV	75,644	LIBRARY	45.38	ALBERT PARKS/CEM	37.82	W Admin	9.29
JOHANNESBURG-LE	AV	108,800	MCCOA	73.99	COP-ISD GENERAL	19.31	Due	938.37
M.CODE: SEV		108,800	MONT CO SHERIFF	75.64	COP-ISD SP ED	62.85	Intrst	
			MSU EXTENSION	18.91	COP-ISD EX SP ED	47.72	Total	
			ALBERT TWP OPER	49.39	F/A REAL,ALBERT FI	385.78		

PROP. ADDR: 6439 GRANDVIEW RD WONDERLY STEVEN J  
T29N R1E SEC 24 SE 1/4 OF NE 1/4 OF NW 1/4 PO BOX 587  
LEWISTON MI 49756

001-024-000-230-00 ----- 001-024-000-230-00 NO: 00921



CLASS	PRE/MBT %	Valuations	Tax Heading	Amount	Tax Heading	Amount		Totals
402	0		COUNTY ROADS	11.57	ALBERT ROADS	5.60	Tax	142.11
SCHOOL: 69030	TV	11,576	LIBRARY	6.94	ALBERT PARKS/CEM	5.78	W Admin	1.42
JOHANNESBURG-LE	AV	15,200	MCCOA	11.32	COP-ISD GENERAL	2.95	Due	143.53
M.CODE: SEV		15,200	MONT CO SHERIFF	11.57	COP-ISD SP ED	9.61	Intrst	
			MSU EXTENSION	2.89	COP-ISD EX SP ED	7.30	Total	
			ALBERT TWP OPER	7.55	F/A REAL,ALBERT FI	59.03		

PROP. ADDR: CHADWICK DONALD L  
T29N R1E SEC 24 SW 1/4 OF NE 1/4 OF NW 1/4 216 COMPTON RIDGE DR  
CINCINNATI OH 45215

ALBERT TOWNSHIP  
Real & Personal Property  
Spec. Population: Ad Valorem+Special Acts

Parcel # Valuations Tax Heading Amount Tax Heading Amount --- Totals ---  
001-024-000-240-00 ----- 001-024-000-240-00 NO: 00922



CLASS: 402	PRE/MBT %	0	COUNTY ROADS	12.56	ALBERT ROADS	6.09	Tax	154.31
SCHOOL: 69030	TV	12,568	LIBRARY	7.54	ALBERT PARKS/CEM	6.28	W Admin	1.54
JOHANNESBURG-LE	AV	16,200	MCCOA	12.29	COP-ISD GENERAL	3.20	Due	155.85
M.CODE:	SEV	16,200	MONT CO SHERIFF	12.56	COP-ISD SP ED	10.44	Intrst	
			MSU EXTENSION	3.14	COP-ISD EX SP ED	7.92	Total	
			ALBERT TWP OPER	8.20	F/A REAL,ALBERT FI	64.09		

PROP. ADDR: 6278 GRANDVIEW RD  
T29N R1E SEC 24 NW 1/4 OF NE 1/4 OF NW 1/4

GREEN CHRIS L  
2893COOLEY LAKE RD  
HIGHLAND MI 48356

001-024-000-250-00 ----- 001-024-000-250-00 NO: 00923



CLASS: 401	PRE/MBT %	0	COUNTY ROADS	59.45	ALBERT ROADS	28.81	Tax	730.19
SCHOOL: 69030	TV	59,452	LIBRARY	35.67	ALBERT PARKS/CEM	29.72	W Admin	7.30
JOHANNESBURG-LE	AV	87,400	MCCOA	58.15	COP-ISD GENERAL	15.17	Due	737.49
M.CODE:	SEV	87,400	MONT CO SHERIFF	59.45	COP-ISD SP ED	49.39	Intrst	
			MSU EXTENSION	14.86	COP-ISD EX SP ED	37.50	Total	
			ALBERT TWP OPER	38.82	F/A REAL,ALBERT FI	303.20		

PROP. ADDR: 6220 GRANDVIEW RD  
T29N R1E SEC 24 NE 1/4 OF NW 1/4 OF NW 1/4

SEEWALD PROPERTY LLC  
109 EDGELAKE DRE  
WATERFORD MI 48327

001-024-000-260-00 ----- 001-024-000-260-00 NO: 00924



CLASS: 401	PRE/MBT %	0	COUNTY ROADS	25.77	ALBERT ROADS	12.48	Tax	316.51
SCHOOL: 69030	TV	25,773	LIBRARY	15.46	ALBERT PARKS/CEM	12.88	W Admin	3.16
JOHANNESBURG-LE	AV	70,600	MCCOA	25.21	COP-ISD GENERAL	6.57	Due	319.67
M.CODE:	SEV	70,600	MONT CO SHERIFF	25.77	COP-ISD SP ED	21.41	Intrst	
			MSU EXTENSION	6.44	COP-ISD EX SP ED	16.26	Total	
			ALBERT TWP OPER	16.82	F/A REAL,ALBERT FI	131.44		

PROP. ADDR: 6185 GRANDVIEW RD  
T29N R1E SEC 24 SE 1/4 OF NW 1/4 OF NW 1/4

LINDSAY ROBERT W & PATRICIA V, LE  
9817 CAMDEN  
LIVONIA MI 48150

001-024-000-270-00 ----- 001-024-000-270-00 NO: 00925



CLASS: 401	PRE/MBT %	100	COUNTY ROADS	16.85	ALBERT ROADS	8.16	Tax	206.96
SCHOOL: 69030	TV	16,854	LIBRARY	10.11	ALBERT PARKS/CEM	8.42	W Admin	2.06
JOHANNESBURG-LE	AV	24,900	MCCOA	16.48	COP-ISD GENERAL	4.30	Due	209.02
M.CODE:	SEV	24,900	MONT CO SHERIFF	16.85	COP-ISD SP ED	14.00	Intrst	
			MSU EXTENSION	4.21	COP-ISD EX SP ED	10.63	Total	
			ALBERT TWP OPER	11.00	F/A REAL,ALBERT FI	85.95		

PROP. ADDR: 6101 GRANDVIEW RD  
T29N R1E SEC 24 SW 1/4 OF NW 1/4 OF NW 1/4

DITTO TAFFY LE  
6101 GRANDVIEW  
LEWISTON MI 49756

ALBERT TOWNSHIP  
Real & Personal Property  
Spec. Population: Ad Valorem+Special Acts

Parcel # Valuations Tax Heading Amount Tax Heading Amount --- Totals ---  
001-024-000-280-00 ----- 001-024-000-280-00 NO: 00926



CLASS: 401	PRE/MBT %	0	COUNTY ROADS	19.36	ALBERT ROADS	9.38	Tax	237.76
SCHOOL: 69030	TV	19,360	LIBRARY	11.61	ALBERT PARKS/CEM	9.68	W Admin	2.37
JOHANNESBURG-LE	AV	32,100	MCCOA	18.93	COP-ISD GENERAL	4.94	Due	240.13
M.CODE: SEV		32,100	MONT CO SHERIFF	19.36	COP-ISD SP ED	16.08	Intrst	
			MSU EXTENSION	4.84	COP-ISD EX SP ED	12.21	Total	
			ALBERT TWP OPER	12.64	F/A REAL,ALBERT FI	98.73		

PROP. ADDR: 6100 GRANDVIEW RD  
T29N R1E SEC 24 NW 1/4 OF NW 1/4 OF NW 1/4 LESS WLY 66 FT  
THEREOF

BUSCH IVAN R  
36066 BARTELL ST  
RICHMOND MI 48062

001-024-000-290-00 ----- 001-024-000-290-00 NO: 00927



CLASS: 401	PRE/MBT %	0	COUNTY ROADS	12.10	ALBERT ROADS	5.86	Tax	148.60
SCHOOL: 69030	TV	12,102	LIBRARY	7.26	ALBERT PARKS/CEM	6.05	W Admin	1.48
JOHANNESBURG-LE	AV	46,600	MCCOA	11.83	COP-ISD GENERAL	3.08	Due	150.08
M.CODE: SEV		46,600	MONT CO SHERIFF	12.10	COP-ISD SP ED	10.05	Intrst	
			MSU EXTENSION	3.02	COP-ISD EX SP ED	7.63	Total	
			ALBERT TWP OPER	7.90	F/A REAL,ALBERT FI	61.72		

PROP. ADDR: 6010 GRANDVIEW RD  
T29N R1E SEC 24 WESTERLY 66 FT OF NW 1/4 OF NW 1/4 OF NW 1/4

MUNGER ROBERT A  
6010 GRANDVIEW RD  
LEWISTON MI 49756

001-024-000-320-00 ----- 001-024-000-320-00 NO: 00928



CLASS: 402	PRE/MBT %	0	COUNTY ROADS	11.57	ALBERT ROADS	5.60	Tax	142.11
SCHOOL: 69030	TV	11,576	LIBRARY	6.94	ALBERT PARKS/CEM	5.78	W Admin	1.42
JOHANNESBURG-LE	AV	15,200	MCCOA	11.32	COP-ISD GENERAL	2.95	Due	143.53
M.CODE: SEV		15,200	MONT CO SHERIFF	11.57	COP-ISD SP ED	9.61	Intrst	
			MSU EXTENSION	2.89	COP-ISD EX SP ED	7.30	Total	
			ALBERT TWP OPER	7.55	F/A REAL,ALBERT FI	59.03		

PROP. ADDR:  
T29N R1E SEC 24 SW 1/4 OF SE 1/4 OF NW 1/4

BROTHERTON DARWIN K JR & ALISHA  
9450 BONNIE BRIAR ST  
WHITE LAKE MI 48386

001-024-000-330-00 ----- 001-024-000-330-00 NO: 00929



CLASS: 402	PRE/MBT %	0	COUNTY ROADS	11.57	ALBERT ROADS	5.60	Tax	142.11
SCHOOL: 69030	TV	11,576	LIBRARY	6.94	ALBERT PARKS/CEM	5.78	W Admin	1.42
JOHANNESBURG-LE	AV	15,200	MCCOA	11.32	COP-ISD GENERAL	2.95	Due	143.53
M.CODE: SEV		15,200	MONT CO SHERIFF	11.57	COP-ISD SP ED	9.61	Intrst	
			MSU EXTENSION	2.89	COP-ISD EX SP ED	7.30	Total	
			ALBERT TWP OPER	7.55	F/A REAL,ALBERT FI	59.03		

PROP. ADDR:  
T29N R1E SEC 24 NW 1/4 OF SE 1/4 OF NW 1/4

BROTHERTON DARWIN K JR & ALISHA  
9450 BONNIE BRIAR ST  
WHITE LAKE MI 48386

ALBERT TOWNSHIP  
Real & Personal Property  
Spec. Population: Ad Valorem+Special Acts

Parcel # Valuations Tax Heading Amount Tax Heading Amount --- Totals ---  
001-024-000-340-00 ----- 001-024-000-340-00 NO: 00930



CLASS: 401	PRE/MBT %	0	COUNTY ROADS	25.05	ALBERT ROADS	12.14	Tax	307.69
SCHOOL: 69030	TV	25,055	LIBRARY	15.03	ALBERT PARKS/CEM	12.52	W Admin	3.07
JOHANNESBURG-LE	AV	32,000	MCCOA	24.50	COP-ISD GENERAL	6.39	Due	310.76
M.CODE:	SEV	32,000	MONT CO SHERIFF	25.05	COP-ISD SP ED	20.81	Intrst	
			MSU EXTENSION	6.26	COP-ISD EX SP ED	15.80	Total	
			ALBERT TWP OPER	16.36	F/A REAL,ALBERT FI	127.78		

PROP. ADDR: 6115 MELLBERY LN  
T29N R1E SEC 24 NE 1/4 OF SW 1/4 OF NW 1/4

BURR MICHAEL & RACHAEL  
21304 COLWELL  
FARMINGTON MI 48336

001-024-000-350-00 ----- 001-024-000-350-00 NO: 00931



CLASS: 402	PRE/MBT %	0	COUNTY ROADS	11.57	ALBERT ROADS	5.60	Tax	142.11
SCHOOL: 69030	TV	11,576	LIBRARY	6.94	ALBERT PARKS/CEM	5.78	W Admin	1.42
JOHANNESBURG-LE	AV	15,200	MCCOA	11.32	COP-ISD GENERAL	2.95	Due	143.53
M.CODE:	SEV	15,200	MONT CO SHERIFF	11.57	COP-ISD SP ED	9.61	Intrst	
			MSU EXTENSION	2.89	COP-ISD EX SP ED	7.30	Total	
			ALBERT TWP OPER	7.55	F/A REAL,ALBERT FI	59.03		

PROP. ADDR: MELLBERY LN  
T29N R1E SEC 24 SE 1/4 OF SW 1/4 OF NW 1/4

KLOSS RODNEY  
95 LINDEN DR  
NORTH BRANCH MI 48461

001-024-000-360-00 ----- 001-024-000-360-00 NO: 00932



CLASS: 401	PRE/MBT %	0	COUNTY ROADS	19.70	ALBERT ROADS	9.54	Tax	241.93
SCHOOL: 69030	TV	19,701	LIBRARY	11.82	ALBERT PARKS/CEM	9.85	W Admin	2.41
JOHANNESBURG-LE	AV	29,300	MCCOA	19.27	COP-ISD GENERAL	5.02	Due	244.34
M.CODE:	SEV	29,300	MONT CO SHERIFF	19.70	COP-ISD SP ED	16.36	Intrst	
			MSU EXTENSION	4.92	COP-ISD EX SP ED	12.42	Total	
			ALBERT TWP OPER	12.86	F/A REAL,ALBERT FI	100.47		

PROP. ADDR: 6085 MELLBERY LN  
T29N R1E SEC 24 SW 1/4 OF SW 1/4 OF NW 1/4

SPEER III JOHN H & JACQUELYN S  
23221 ROSEWOOD STREET  
OAK PARK MI 48237-3703

001-024-000-370-00 ----- 001-024-000-370-00 NO: 00933



CLASS: 402	PRE/MBT %	0	COUNTY ROADS	11.57	ALBERT ROADS	5.60	Tax	142.11
SCHOOL: 69030	TV	11,576	LIBRARY	6.94	ALBERT PARKS/CEM	5.78	W Admin	1.42
JOHANNESBURG-LE	AV	15,200	MCCOA	11.32	COP-ISD GENERAL	2.95	Due	143.53
M.CODE:	SEV	15,200	MONT CO SHERIFF	11.57	COP-ISD SP ED	9.61	Intrst	
			MSU EXTENSION	2.89	COP-ISD EX SP ED	7.30	Total	
			ALBERT TWP OPER	7.55	F/A REAL,ALBERT FI	59.03		

PROP. ADDR: 6056 MELLBERY LN  
T29N R1E SEC 24 NW 1/4 OF SW 1/4 OF NW 1/4

STARK CHRISTOPHER M & KELLY J  
2640 MANTZ ST  
LEWISTON MI 49756

ALBERT TOWNSHIP  
Real & Personal Property  
Spec. Population: Ad Valorem+Special Acts

Parcel # Valuations Tax Heading Amount Tax Heading Amount --- Totals ---  
001-024-000-380-01 ----- 001-024-000-380-01 NO: 00934



CLASS: 301	PRE/MBT %	0	COUNTY ROADS	53.06	ALBERT ROADS	25.71	Tax	651.78
SCHOOL: 69030	TV	53,069	LIBRARY	31.84	ALBERT PARKS/CEM	26.53	W Admin	6.51
JOHANNESBURG-LE	AV	61,800	MCCOA	51.91	COP-ISD GENERAL	13.54	Due	658.29
M.CODE:	SEV	61,800	MONT CO SHERIFF	53.06	COP-ISD SP ED	44.09	Intrst	
			MSU EXTENSION	13.26	COP-ISD EX SP ED	33.48	Total	
			ALBERT TWP OPER	34.65	F/A REAL,ALBERT FI	270.65		

PROP. ADDR: 6260 CO RD 612  
MAP NUM: NEW 2020  
T29N R1E SEC 24 NE 1/4 OF SW 1/4 AND W 1/2 OF W 1/2 OF SE 1/4  
OF SW 1/4 AND THE SE 1/4 OF SW 1/4 LESS W 1/2 OF W 1/2 THEREOF  
ALSO LESS E 1/2 OF E 1/2 OF E 1/2 OF SE-SW

WINKELMAN ENERGY & RESOURCE LLC  
6260 COUNTY ROAD 612  
LEWISTON MI 49756

001-024-000-390-00 ----- 001-024-000-390-00 NO: 00935



CLASS: 302	PRE/MBT %	0	COUNTY ROADS	11.16	ALBERT ROADS	5.40	Tax	137.04
SCHOOL: 69030	TV	11,161	LIBRARY	6.69	ALBERT PARKS/CEM	5.58	W Admin	1.37
JOHANNESBURG-LE	AV	13,200	MCCOA	10.91	COP-ISD GENERAL	2.84	Due	138.41
M.CODE:	SEV	13,200	MONT CO SHERIFF	11.16	COP-ISD SP ED	9.27	Intrst	
			MSU EXTENSION	2.79	COP-ISD EX SP ED	7.04	Total	
			ALBERT TWP OPER	7.28	F/A REAL,ALBERT FI	56.92		

PROP. ADDR:  
T29N R1E SEC 24 NE 1/4 OF NW 1/4 OF SW 1/4

WINKELMAN MICHAEL  
3337 PLEASANT VIEW DR  
LEWISTON MI 49756

001-024-000-400-00 ----- 001-024-000-400-00 NO: 00936



CLASS: 302	PRE/MBT %	0	COUNTY ROADS	11.16	ALBERT ROADS	5.40	Tax	137.04
SCHOOL: 69030	TV	11,161	LIBRARY	6.69	ALBERT PARKS/CEM	5.58	W Admin	1.37
JOHANNESBURG-LE	AV	13,200	MCCOA	10.91	COP-ISD GENERAL	2.84	Due	138.41
M.CODE:	SEV	13,200	MONT CO SHERIFF	11.16	COP-ISD SP ED	9.27	Intrst	
			MSU EXTENSION	2.79	COP-ISD EX SP ED	7.04	Total	
			ALBERT TWP OPER	7.28	F/A REAL,ALBERT FI	56.92		

PROP. ADDR:  
T29N R1E SEC 24 SE 1/4 OF NW 1/4 OF SW 1/4

WINKELMAN ENERGY & RESOURCE LLC  
6260 COUNTY ROAD 612  
LEWISTON MI 49756

ALBERT TOWNSHIP  
Real & Personal Property  
Spec. Population: Ad Valorem+Special Acts

Parcel # Valuations Tax Heading Amount Tax Heading Amount --- Totals ---  
001-024-000-410-00 ----- 001-024-000-410-00 NO: 00937



CLASS: 402	PRE/MBT %	0	COUNTY ROADS	12.60	ALBERT ROADS	6.10	Tax	154.72
SCHOOL: 69030	TV	12,600	LIBRARY	7.56	ALBERT PARKS/CEM	6.30	W Admin	1.54
JOHANNESBURG-LE	AV	15,200	MCCOA	12.32	COP-ISD GENERAL	3.21	Due	156.26
M.CODE:	SEV	15,200	MONT CO SHERIFF	12.60	COP-ISD SP ED	10.46	Intrst	
			MSU EXTENSION	3.15	COP-ISD EX SP ED	7.94	Total	
			ALBERT TWP OPER	8.22	F/A REAL,ALBERT FI	64.26		

PROP. ADDR: WINKELMAN CALVIN  
T29N R1E SEC 24 SW 1/4 OF NW 1/4 OF SW 1/4 4850 OAKWOOD DR  
LEWISTON MI 49756

001-024-000-420-00 ----- 001-024-000-420-00 NO: 00938



CLASS: 402	PRE/MBT %	0	COUNTY ROADS	5.66	ALBERT ROADS	2.74	Tax	69.48
SCHOOL: 69030	TV	5,660	LIBRARY	3.39	ALBERT PARKS/CEM	2.83	W Admin	0.69
JOHANNESBURG-LE	AV	15,200	MCCOA	5.53	COP-ISD GENERAL	1.44	Due	70.17
M.CODE:	SEV	15,200	MONT CO SHERIFF	5.66	COP-ISD SP ED	4.70	Intrst	
			MSU EXTENSION	1.41	COP-ISD EX SP ED	3.57	Total	
			ALBERT TWP OPER	3.69	F/A REAL,ALBERT FI	28.86		

PROP. ADDR: JOHNSON SIDNEY A & SHELLY J  
T29N R1E SEC 24 NW 1/4 OF NW 1/4 OF SW 1/4 7762 GRAND RIVER  
RIVES JUNCTION MI 49277

001-024-000-430-00 ----- 001-024-000-430-00 NO: 00939



CLASS: 401	PRE/MBT %	100	COUNTY ROADS	63.75	ALBERT ROADS	30.89	Tax	783.02
SCHOOL: 69030	TV	63,752	LIBRARY	38.25	ALBERT PARKS/CEM	31.87	W Admin	7.83
JOHANNESBURG-LE	AV	105,100	MCCOA	62.36	COP-ISD GENERAL	16.27	Due	790.85
M.CODE:	SEV	105,100	MONT CO SHERIFF	63.75	COP-ISD SP ED	52.97	Intrst	
			MSU EXTENSION	15.93	COP-ISD EX SP ED	40.22	Total	
			ALBERT TWP OPER	41.63	F/A REAL,ALBERT FI	325.13		

PROP. ADDR: MCCLURE DENNIS C & JULIE A  
T29N R1E SEC 24 W 495 FT M L OF SW ¼ OF SW ¼ 6036 CO RD 612  
LEWISTON MI 49756

001-024-000-430-01 ----- 001-024-000-430-01 NO: 00940



CLASS: 402	PRE/MBT %	0	COUNTY ROADS	6.61	ALBERT ROADS	3.20	Tax	81.18
SCHOOL: 69030	TV	6,615	LIBRARY	3.96	ALBERT PARKS/CEM	3.30	W Admin	0.81
JOHANNESBURG-LE	AV	8,300	MCCOA	6.47	COP-ISD GENERAL	1.68	Due	81.99
M.CODE:	SEV	8,300	MONT CO SHERIFF	6.61	COP-ISD SP ED	5.49	Intrst	
			MSU EXTENSION	1.65	COP-ISD EX SP ED	4.17	Total	
			ALBERT TWP OPER	4.31	F/A REAL,ALBERT FI	33.73		

PROP. ADDR: WINKELMAN CALVIN  
T29N R1E SEC 24 E 165 FT OF W 1/2 OF SW 1/4 OF SW 1/4 4850 OAKWOOD DR  
LEWISTON MI 49756

ALBERT TOWNSHIP  
Real & Personal Property  
Spec. Population: Ad Valorem+Special Acts

Parcel # Valuations Tax Heading Amount Tax Heading Amount --- Totals ---  
001-024-000-450-03 ----- 001-024-000-450-03 NO: 00941



CLASS: 402	PRE/MBT %	100	COUNTY ROADS	5.07	ALBERT ROADS	2.46	Tax	62.31
SCHOOL: 69030	TV	5,079	LIBRARY	3.04	ALBERT PARKS/CEM	2.53	W Admin	0.62
JOHANNESBURG-LE	AV	9,600	MCCOA	4.96	COP-ISD GENERAL	1.29	Due	62.93
M.CODE: COREL	SEV	9,600	MONT CO SHERIFF	5.07	COP-ISD SP ED	4.22	Intrst	
			MSU EXTENSION	1.26	COP-ISD EX SP ED	3.20	Total	
			ALBERT TWP OPER	3.31	F/A REAL,ALBERT FI	25.90		

PROP. ADDR: 6160 CO RD 612 KENNEDY VALERIE L  
T29N R1E SEC24 COM AT SW COR OF SEC TH E 992.84 FT; TH N 438.87 FT TO POB; TH N 887.99 FT; TH W 330.68 TH S 887.99 FT  
TH E 330.68 FT TO POB. LEWISTON MI 49756

001-024-000-450-04 ----- 001-024-000-450-04 NO: 00942



CLASS: 402	PRE/MBT %	0	COUNTY ROADS	3.91	ALBERT ROADS	1.89	Tax	48.03
SCHOOL: 69030	TV	3,916	LIBRARY	2.34	ALBERT PARKS/CEM	1.95	W Admin	0.48
JOHANNESBURG-LE	AV	5,100	MCCOA	3.83	COP-ISD GENERAL	0.99	Due	48.51
M.CODE:	SEV	5,100	MONT CO SHERIFF	3.91	COP-ISD SP ED	3.25	Intrst	
			MSU EXTENSION	0.97	COP-ISD EX SP ED	2.47	Total	
			ALBERT TWP OPER	2.55	F/A REAL,ALBERT FI	19.97		

PROP. ADDR: 6160 CO RD 612 LEWISTON CONCRETE INC  
T29N R1E SEC 24 PARCEL B-2 COM AT SW COR OF SEC TH N 89DEG 25' PO BOX 448  
27" E 992.84 FT ALG S LN OF SD SEC TH N 00DEG 05' 44" E 438.87 FT TO POB. TH CONT N 00DEG 05' 44" W 887.99 FT TO S E/W 1/16  
LN OF SD SEC TH N 89DEG 29' 10" E 165.22 FT TH S 00DEG 06' 24" LEWISTON MI 49756  
E 887.81 FT TH S 89DEG 25' 27" W 165.39 FT TO POB. CONT 3.37  
ACRS.

001-024-000-450-05 ----- 001-024-000-450-05 NO: 00943



CLASS: 401	PRE/MBT %	100	COUNTY ROADS	51.08	ALBERT ROADS	24.75	Tax	627.46
SCHOOL: 69030	TV	51,089	LIBRARY	30.65	ALBERT PARKS/CEM	25.54	W Admin	6.27
JOHANNESBURG-LE	AV	75,500	MCCOA	49.97	COP-ISD GENERAL	13.04	Due	633.73
M.CODE: COREL	SEV	75,500	MONT CO SHERIFF	51.08	COP-ISD SP ED	42.44	Intrst	
			MSU EXTENSION	12.77	COP-ISD EX SP ED	32.23	Total	
			ALBERT TWP OPER	33.36	F/A REAL,ALBERT FI	260.55		

PROP. ADDR: 6160 CO RD 612 KENNEDY VALERIE L  
T29N R1E SEC 24 COM AT SW COR OF SEC TH E 992.84FT TO POB; TH 6160 CO RD 612  
N 438.87 FT; TH W 330.68 FT; TH S 438.87 FT; TH E 330.68 FT TO LEWISTON MI 49756  
POB.

ALBERT TOWNSHIP  
Real & Personal Property  
Spec. Population: Ad Valorem+Special Acts

Parcel # Valuations Tax Heading Amount Tax Heading Amount --- Totals ---  
001-024-000-450-06 ----- 001-024-000-450-06 NO: 00944



CLASS	PRE/MBT %	Valuations	Tax Heading	Amount	Tax Heading	Amount		Totals
402	0		COUNTY ROADS	2.65	ALBERT ROADS	1.28	Tax	32.54
SCHOOL: 69030	TV	2,654	LIBRARY	1.59	ALBERT PARKS/CEM	1.32	W Admin	0.32
JOHANNESBURG-LE	AV	3,500	MCCOA	2.59	COP-isd GENERAL	0.67	Due	32.86
M.CODE:	SEV	3,500	MONT CO SHERIFF	2.65	COP-isd SP ED	2.20	Intrst	
			MSU EXTENSION	0.66	COP-isd EX SP ED	1.67	Total	
			ALBERT TWP OPER	1.73	F/A REAL,ALBERT FI	13.53		

PROP. ADDR: 6160 CO RD 612 LEWISTON CONCRETE INC  
T29N R1E SEC 24 PARCEL A-1 COM AT SW COR OF SEC TH N 89DEG 25' PO BOX 448  
27" E 992.84 FT ALG S LN OF SD SEC TO POB TH N 00DEG 05' 44" W LEWISTON MI 49756  
438.87 FT TH N 89DEG 25' 27" E 165.39 FT TH S 00DEG 06' 24" E  
438.87 FT TO S SEC LN OF SD SEC TH S 89DEG 25' S7" W 165.48 FT  
ALG SD SEC LN TO POB. CONT 1.67 ACRS.

001-024-000-470-00 ----- 001-024-000-470-00 NO: 00945



CLASS	PRE/MBT %	Valuations	Tax Heading	Amount	Tax Heading	Amount		Totals
401	0		COUNTY ROADS	19.74	ALBERT ROADS	9.56	Tax	242.47
SCHOOL: 69030	TV	19,746	LIBRARY	11.84	ALBERT PARKS/CEM	9.87	W Admin	2.42
JOHANNESBURG-LE	AV	35,200	MCCOA	19.31	COP-isd GENERAL	5.04	Due	244.89
M.CODE:	SEV	35,200	MONT CO SHERIFF	19.74	COP-isd SP ED	16.40	Intrst	
			MSU EXTENSION	4.93	COP-isd EX SP ED	12.45	Total	
			ALBERT TWP OPER	12.89	F/A REAL,ALBERT FI	100.70		

PROP. ADDR: 6490 CO RD 612 IHRKE ROBERT K & SHARRI L  
T29N R1E SEC 24 E 1/2 OF E 1/2 OF E 1/2 OF SE 1/4 OF SW 1/4 3803 DRYDEN RD  
DRYDEN MI 48428

001-024-000-480-00 ----- 001-024-000-480-00 NO: 00946



CLASS	PRE/MBT %	Valuations	Tax Heading	Amount	Tax Heading	Amount		Totals
301	0		COUNTY ROADS	17.00	ALBERT ROADS	8.23	Tax	208.80
SCHOOL: 69030	TV	17,002	LIBRARY	10.20	ALBERT PARKS/CEM	8.50	W Admin	2.08
JOHANNESBURG-LE	AV	55,500	MCCOA	16.63	COP-isd GENERAL	4.34	Due	210.88
M.CODE:	SEV	55,500	MONT CO SHERIFF	17.00	COP-isd SP ED	14.12	Intrst	
			MSU EXTENSION	4.25	COP-isd EX SP ED	10.72	Total	
			ALBERT TWP OPER	11.10	F/A REAL,ALBERT FI	86.71		

PROP. ADDR: 6234 CO RD 612 VANCOILLIE ROBERT J & CLARA M  
T29N R1E SEC 24 E 1/2 OF E 1/2 OF E 1/2 OF SW 1/4 OF SW 1/4 PO BOX 448  
LEWISTON MI 49756



ALBERT TOWNSHIP  
Real & Personal Property  
Spec. Population: Ad Valorem+Special Acts

Parcel # Valuations Tax Heading Amount Tax Heading Amount --- Totals ---  
001-024-000-490-01 ----- 001-024-000-490-01 NO: 00947



CLASS	PRE/MBT %	Valuations	Tax Heading	Amount	Tax Heading	Amount		Totals
401	0		COUNTY ROADS	30.90	ALBERT ROADS	14.97	Tax	379.50
SCHOOL: 69030	TV	30,900	LIBRARY	18.54	ALBERT PARKS/CEM	15.45	W Admin	3.79
JOHANNESBURG-LE	AV	30,900	MCCOA	30.22	COP-ISD GENERAL	7.88	Due	383.29
M.CODE: SEV		30,900	MONT CO SHERIFF	30.90	COP-ISD SP ED	25.67	Intrst	
			MSU EXTENSION	7.72	COP-ISD EX SP ED	19.49	Total	
			ALBERT TWP OPER	20.17	F/A REAL,ALBERT FI	157.59		

PROP. ADDR: 3320 CO RD 489  
T29N R1E SEC 24 S 1/2 OF NE 1/4 OF SE 1/4

GIBSON ROBERT P  
6835 TRILLIUM TR  
LEWISTON MI 49756

001-024-000-490-02 ----- 001-024-000-490-02 NO: 00948



CLASS	PRE/MBT %	Valuations	Tax Heading	Amount	Tax Heading	Amount		Totals
402	0		COUNTY ROADS	6.42	ALBERT ROADS	3.11	Tax	78.83
SCHOOL: 69030	TV	6,420	LIBRARY	3.85	ALBERT PARKS/CEM	3.21	W Admin	0.78
JOHANNESBURG-LE	AV	15,200	MCCOA	6.28	COP-ISD GENERAL	1.63	Due	79.61
M.CODE: SEV		15,200	MONT CO SHERIFF	6.42	COP-ISD SP ED	5.33	Intrst	
			MSU EXTENSION	1.60	COP-ISD EX SP ED	4.05	Total	
			ALBERT TWP OPER	4.19	F/A REAL,ALBERT FI	32.74		

PROP. ADDR: 3434 CO RD 489 VACAN  
T29N R1E SEC 24 N 1/2 OF N 1/2 OF NE 1/4 OF SE 1/4

GIBSON ROBERT P  
6835 TRILLIUM TR  
LEWISTON MI 49756

001-024-000-490-03 ----- 001-024-000-490-03 NO: 00949



CLASS	PRE/MBT %	Valuations	Tax Heading	Amount	Tax Heading	Amount		Totals
402	0		COUNTY ROADS	6.42	ALBERT ROADS	3.11	Tax	78.83
SCHOOL: 69030	TV	6,420	LIBRARY	3.85	ALBERT PARKS/CEM	3.21	W Admin	0.78
JOHANNESBURG-LE	AV	15,200	MCCOA	6.28	COP-ISD GENERAL	1.63	Due	79.61
M.CODE: SEV		15,200	MONT CO SHERIFF	6.42	COP-ISD SP ED	5.33	Intrst	
			MSU EXTENSION	1.60	COP-ISD EX SP ED	4.05	Total	
			ALBERT TWP OPER	4.19	F/A REAL,ALBERT FI	32.74		

PROP. ADDR:  
T29N R1E SEC 24 S 1/2 OF N 1/2 OF NE 1/4 OF SE 1/4

GIBSON CLARENCE D  
25250 ROSE  
ROSEVILLE MI 48066

001-024-000-500-00 ----- 001-024-000-500-00 NO: 00950



CLASS	PRE/MBT %	Valuations	Tax Heading	Amount	Tax Heading	Amount		Totals
401	0		COUNTY ROADS	25.05	ALBERT ROADS	12.14	Tax	307.69
SCHOOL: 69030	TV	25,055	LIBRARY	15.03	ALBERT PARKS/CEM	12.52	W Admin	3.07
JOHANNESBURG-LE	AV	38,700	MCCOA	24.50	COP-ISD GENERAL	6.39	Due	310.76
M.CODE: SEV		38,700	MONT CO SHERIFF	25.05	COP-ISD SP ED	20.81	Intrst	
			MSU EXTENSION	6.26	COP-ISD EX SP ED	15.80	Total	
			ALBERT TWP OPER	16.36	F/A REAL,ALBERT FI	127.78		

PROP. ADDR: 3415 BRACHEN LN  
T29N R1E SEC 24 NE 1/4 OF NW 1/4 OF SE 1/4

GIBSON CLARENCE D  
25250 ROSE  
ROSEVILLE MI 48066

ALBERT TOWNSHIP  
Real & Personal Property  
Spec. Population: Ad Valorem+Special Acts

Parcel # Valuations Tax Heading Amount Tax Heading Amount --- Totals ---  
001-024-000-510-00 ----- 001-024-000-510-00 NO: 00951



CLASS: 401	PRE/MBT %	100	COUNTY ROADS	31.21	ALBERT ROADS	15.12	Tax	383.37
SCHOOL: 69030	TV	31,218	LIBRARY	18.73	ALBERT PARKS/CEM	15.60	W Admin	3.83
JOHANNESBURG-LE	AV	56,900	MCCOA	30.53	COP-ISD GENERAL	7.96	Due	387.20
M.CODE:	SEV	56,900	MONT CO SHERIFF	31.21	COP-ISD SP ED	25.93	Intrst	
			MSU EXTENSION	7.80	COP-ISD EX SP ED	19.69	Total	
			ALBERT TWP OPER	20.38	F/A REAL,ALBERT FI	159.21		

PROP. ADDR: 3345 BRACHEN LN  
T29N R1E SEC 24 SE 1/4 OF NW 1/4 OF SE 1/4  
EDER LARRY LEE, LE  
P O BOX 1069  
LEWISTON MI 49756

001-024-000-520-00 ----- 001-024-000-520-00 NO: 00952



CLASS: 401	PRE/MBT %	0	COUNTY ROADS	19.01	ALBERT ROADS	9.21	Tax	233.53
SCHOOL: 69030	TV	19,018	LIBRARY	11.41	ALBERT PARKS/CEM	9.50	W Admin	2.33
JOHANNESBURG-LE	AV	29,300	MCCOA	18.60	COP-ISD GENERAL	4.85	Due	235.86
M.CODE:	SEV	29,300	MONT CO SHERIFF	19.01	COP-ISD SP ED	15.80	Intrst	
			MSU EXTENSION	4.75	COP-ISD EX SP ED	11.99	Total	
			ALBERT TWP OPER	12.41	F/A REAL,ALBERT FI	96.99		

PROP. ADDR: 3310 BRACHEN LN  
T29N R1E SEC 24 SW 1/4 OF NW 1/4 OF SE 1/4  
GIBSON CLARENCE & TONI  
25250 ROSE ST  
ROSEVILLE MI 48066

001-024-000-530-00 ----- 001-024-000-530-00 NO: 00953



CLASS: 401	PRE/MBT %	0	COUNTY ROADS	28.96	ALBERT ROADS	14.03	Tax	355.71
SCHOOL: 69030	TV	28,964	LIBRARY	17.37	ALBERT PARKS/CEM	14.48	W Admin	3.55
JOHANNESBURG-LE	AV	61,400	MCCOA	28.33	COP-ISD GENERAL	7.39	Due	359.26
M.CODE:	SEV	61,400	MONT CO SHERIFF	28.96	COP-ISD SP ED	24.06	Intrst	
			MSU EXTENSION	7.24	COP-ISD EX SP ED	18.27	Total	
			ALBERT TWP OPER	18.91	F/A REAL,ALBERT FI	147.71		

PROP. ADDR: 3416 BRACHEN LN  
T29N R1E SEC 24 NW 1/4 OF NW 1/4 OF SE 1/4  
BURBO INA L/E  
1299 HENRI  
NEWPORT MI 48166

001-024-000-540-00 ----- 001-024-000-540-00 NO: 00954



CLASS: 402	PRE/MBT %	0	COUNTY ROADS	11.57	ALBERT ROADS	5.60	Tax	142.11
SCHOOL: 69030	TV	11,576	LIBRARY	6.94	ALBERT PARKS/CEM	5.78	W Admin	1.42
JOHANNESBURG-LE	AV	15,200	MCCOA	11.32	COP-ISD GENERAL	2.95	Due	143.53
M.CODE:	SEV	15,200	MONT CO SHERIFF	11.57	COP-ISD SP ED	9.61	Intrst	
			MSU EXTENSION	2.89	COP-ISD EX SP ED	7.30	Total	
			ALBERT TWP OPER	7.55	F/A REAL,ALBERT FI	59.03		

PROP. ADDR:  
T29N R1E SEC 24 W 1/2 OF W 1/2 OF SW 1/4 OF SE 1/4  
IHRKE ROBERT K & SHARRI H/W  
3803 DRYDEN RD  
DRYDEN MI 48428

ALBERT TOWNSHIP  
Real & Personal Property  
Spec. Population: Ad Valorem+Special Acts

Parcel # Valuations Tax Heading Amount Tax Heading Amount --- Totals ---  
001-024-000-550-00 ----- 001-024-000-550-00 NO: 00955



CLASS: 401	PRE/MBT %	0	COUNTY ROADS	39.71	ALBERT ROADS	19.24	Tax	487.76
SCHOOL: 69030	TV	39,716	LIBRARY	23.82	ALBERT PARKS/CEM	19.85	W Admin	4.87
JOHANNESBURG-LE	AV	60,500	MCCOA	38.85	COP-ISD GENERAL	10.13	Due	492.63
M.CODE: SEV		60,500	MONT CO SHERIFF	39.71	COP-ISD SP ED	33.00	Intrst	
			MSU EXTENSION	9.92	COP-ISD EX SP ED	25.05	Total	
			ALBERT TWP OPER	25.93	F/A REAL,ALBERT FI	202.55		

PROP. ADDR: 6590 CO RD 612  
T29N R1E SEC 24 E 1/2 OF W 1/2 OF SW 1/4 OF SE 1/4

ZABLOCKI RUSSELL S & NANCY M, LE  
68420 LAKE ANGELA DRIVE  
RICHMOND MI 48062

001-024-000-560-00 ----- 001-024-000-560-00 NO: 00956



CLASS: 401	PRE/MBT %	100	COUNTY ROADS	44.90	ALBERT ROADS	21.76	Tax	551.52
SCHOOL: 69030	TV	44,905	LIBRARY	26.94	ALBERT PARKS/CEM	22.45	W Admin	5.51
JOHANNESBURG-LE	AV	71,800	MCCOA	43.92	COP-ISD GENERAL	11.46	Due	557.03
M.CODE: LERET	SEV	71,800	MONT CO SHERIFF	44.90	COP-ISD SP ED	37.31	Intrst	
			MSU EXTENSION	11.22	COP-ISD EX SP ED	28.33	Total	
			ALBERT TWP OPER	29.32	F/A REAL,ALBERT FI	229.01		

PROP. ADDR: 6650 CO RD 612  
OWNER.....: ROUNDING GLEN  
T29N R1E SEC 24 W 1/2 OF E 1/2 OF SW 1/4 OF SE 1/4

ROUNDING GLEN  
4695 DUCE ROAD  
KENOCREE MI 48006

001-024-000-570-00 ----- 001-024-000-570-00 NO: 00957



CLASS: 401	PRE/MBT %	0	COUNTY ROADS	28.63	ALBERT ROADS	13.87	Tax	351.63
SCHOOL: 69030	TV	28,633	LIBRARY	17.17	ALBERT PARKS/CEM	14.31	W Admin	3.51
JOHANNESBURG-LE	AV	52,500	MCCOA	28.00	COP-ISD GENERAL	7.31	Due	355.14
M.CODE: SEV		52,500	MONT CO SHERIFF	28.63	COP-ISD SP ED	23.79	Intrst	
			MSU EXTENSION	7.15	COP-ISD EX SP ED	18.06	Total	
			ALBERT TWP OPER	18.69	F/A REAL,ALBERT FI	146.02		

PROP. ADDR: 6720 CO RD 612  
T29N R1E SEC 24 E 1/2 OF E 1/2 OF SW 1/4 OF SE 1/4

GRESCHAW BONNIE R L/E  
29530 BENTLEY  
LIVONIA MI 48154

ALBERT TOWNSHIP  
Real & Personal Property  
Spec. Population: Ad Valorem+Special Acts

Parcel # Valuations Tax Heading Amount Tax Heading Amount --- Totals ---  
001-024-000-580-00 ----- 001-024-000-580-00 NO: 00958



CLASS	PRE/MBT %	Valuations	Tax Heading	Amount	Tax Heading	Amount		Totals
401	0		COUNTY ROADS	53.98	ALBERT ROADS	26.15	Tax	663.00
SCHOOL: 69030	TV	53,982	LIBRARY	32.38	ALBERT PARKS/CEM	26.99	W Admin	6.63
JOHANNESBURG-LE	AV	69,200	MCCOA	52.80	COP-ISD GENERAL	13.78	Due	669.63
M.CODE: COREL	SEV	69,200	MONT CO SHERIFF	53.98	COP-ISD SP ED	44.85	Intrst	
			MSU EXTENSION	13.49	COP-ISD EX SP ED	34.05	Total	
			ALBERT TWP OPER	35.25	F/A REAL,ALBERT FI	275.30		

PROP. ADDR: 6960 CO RD 612 RENICO STEPHEN H & JANIE S  
T29N R1E SEC 24 S 1/2 OF SE 1/4 OF SE 1/4 LESS: BG 33 FT W & 100 S WAVERLY  
660 FT N OF SE COR OF SEC TH W 264 FT,TH S 165 FT,TH E 264 DEARBORN MI 48124  
FT,TH N 165 FT TO POB

001-024-000-580-01 ----- 001-024-000-580-01 NO: 00959



CLASS	PRE/MBT %	Valuations	Tax Heading	Amount	Tax Heading	Amount		Totals
402	100		COUNTY ROADS	1.61	ALBERT ROADS	0.78	Tax	19.77
SCHOOL: 69030	TV	1,614	LIBRARY	0.96	ALBERT PARKS/CEM	0.80	W Admin	0.19
JOHANNESBURG-LE	AV	3,100	MCCOA	1.57	COP-ISD GENERAL	0.41	Due	19.96
M.CODE: COREL	SEV	3,100	MONT CO SHERIFF	1.61	COP-ISD SP ED	1.34	Intrst	
			MSU EXTENSION	0.40	COP-ISD EX SP ED	1.01	Total	
			ALBERT TWP OPER	1.05	F/A REAL,ALBERT FI	8.23		

PROP. ADDR: CO RD 489 LEHR BENJAMIN & OLIVA H/W  
T29N R1E SEC 24 COM 33 FT W & 660 FT N OF SE COR OF SEC 3156 CO RD 489  
TH W 264 FT,TH S 165 FT,TH E 264 FT TH N 165 FT TO POB LEWISTON MI 49756

001-024-000-590-00 ----- 001-024-000-590-00 NO: 00960



CLASS	PRE/MBT %	Valuations	Tax Heading	Amount	Tax Heading	Amount		Totals
401	100		COUNTY ROADS	82.78	ALBERT ROADS	40.11	Tax	1,016.73
SCHOOL: 69030	TV	82,780	LIBRARY	49.66	ALBERT PARKS/CEM	41.39	W Admin	10.16
JOHANNESBURG-LE	AV	133,100	MCCOA	80.97	COP-ISD GENERAL	21.13	Due	1,026.89
M.CODE: COREL	SEV	133,100	MONT CO SHERIFF	82.78	COP-ISD SP ED	68.78	Intrst	
			MSU EXTENSION	20.69	COP-ISD EX SP ED	52.22	Total	
			ALBERT TWP OPER	54.05	F/A REAL,ALBERT FI	422.17		

PROP. ADDR: 3156 CO RD 489 LEHR BENJAMIN & OLIVA  
T29N R1E SEC 24 S 1/2 OF N 1/2 OF SE 1/4 OF SE 1/4 3156 CO RD 489  
LEWISTON MI 49756

ALBERT TOWNSHIP  
Real & Personal Property  
Spec. Population: Ad Valorem+Special Acts

Parcel # Valuations Tax Heading Amount Tax Heading Amount --- Totals ---  
001-024-000-600-00 ----- 001-024-000-600-00 NO: 00961



CLASS: 401	PRE/MBT %	0	COUNTY ROADS	35.51	ALBERT ROADS	17.20	Tax	436.12
SCHOOL: 69030	TV	35,512	LIBRARY	21.30	ALBERT PARKS/CEM	17.75	W Admin	4.36
JOHANNESBURG-LE	AV	66,400	MCCOA	34.73	COP-ISD GENERAL	9.06	Due	440.48
M.CODE: SEV		66,400	MONT CO SHERIFF	35.51	COP-ISD SP ED	29.50	Intrst	
			MSU EXTENSION	8.87	COP-ISD EX SP ED	22.40	Total	
			ALBERT TWP OPER	23.18	F/A REAL,ALBERT FI	181.11		

PROP. ADDR: 3210 CO RD 489  
T29N R1E SEC 24 N 1/2 OF N 1/2 OF SE 1/4 OF SE 1/4

MEININGER ROBERT T  
76100 ANDREWS  
RICHMOND MI 48062

001-025-000-010-01 ----- 001-025-000-010-01 NO: 00962



CLASS: 401	PRE/MBT %	0	COUNTY ROADS	49.99	ALBERT ROADS	24.22	Tax	614.02
SCHOOL: 69030	TV	49,995	LIBRARY	29.99	ALBERT PARKS/CEM	24.99	W Admin	6.14
JOHANNESBURG-LE	AV	65,100	MCCOA	48.90	COP-ISD GENERAL	12.76	Due	620.16
M.CODE: COREL	SEV	65,100	MONT CO SHERIFF	49.99	COP-ISD SP ED	41.54	Intrst	
			MSU EXTENSION	12.49	COP-ISD EX SP ED	31.54	Total	
			ALBERT TWP OPER	32.64	F/A REAL,ALBERT FI	254.97		

PROP. ADDR: 6975 CO RD 612  
T29N R1E SEC 25 PCL A COM AT NE COR AS POB TH S  
89°16' W 329.83 FT ALG SEC LN AND CNTRLN OF CO RD 612 TH S  
00°09'21" E 656.20 FT TH N 89°16' E 329.83 FT TH N 00°09'21"  
W 656.20 FT ALG SEC LN AND CNTRLN OF TOWNLIN RD TO POB PT OF  
NE 1/4 OF THE NE 1/4 CTN 4.97 AC M/L

COOK JESSICA ELIZABETH  
3021 NORTHEAST 10TH DR  
GAINESVILLE FL 32609

001-025-000-010-02 ----- 001-025-000-010-02 NO: 00963



CLASS: 402	PRE/MBT %	0	COUNTY ROADS	8.30	ALBERT ROADS	4.02	Tax	101.90
SCHOOL: 69030	TV	8,300	LIBRARY	4.98	ALBERT PARKS/CEM	4.15	W Admin	1.01
JOHANNESBURG-LE	AV	8,300	MCCOA	8.11	COP-ISD GENERAL	2.11	Due	102.91
M.CODE: SEV		8,300	MONT CO SHERIFF	8.30	COP-ISD SP ED	6.89	Intrst	
			MSU EXTENSION	2.07	COP-ISD EX SP ED	5.23	Total	
			ALBERT TWP OPER	5.41	F/A REAL,ALBERT FI	42.33		

PROP. ADDR: CO RD 612  
T29N R1E SEC 25 W 1/2 OF NE 1/4 OF NE 1/4 OF NE 1/4 PARCEL B

SHERBONDA JAMES L & JENNIFER &  
SHERBONDA DAVID J JT  
3109 MARIUS ST  
LEWISTON MI 49756

ALBERT TOWNSHIP  
Real & Personal Property  
Spec. Population: Ad Valorem+Special Acts

Parcel # Valuations Tax Heading Amount Tax Heading Amount --- Totals ---  
001-025-000-010-03 ----- 001-025-000-010-03 NO: 00964



CLASS: 402	PRE/MBT %	0	COUNTY ROADS	10.25	ALBERT ROADS	4.96	Tax	125.87
SCHOOL: 69030	TV	10,253	LIBRARY	6.15	ALBERT PARKS/CEM	5.12	W Admin	1.25
JOHANNESBURG-LE	AV	13,400	MCCOA	10.02	COP-ISD GENERAL	2.61	Due	127.12
M.CODE:	SEV	13,400	MONT CO SHERIFF	10.25	COP-ISD SP ED	8.51	Intrst	
			MSU EXTENSION	2.56	COP-ISD EX SP ED	6.46	Total	
			ALBERT TWP OPER	6.69	F/A REAL,ALBERT FI	52.29		

PROP. ADDR: TOWNLINE RD WOLVERTON CHRISTINA M & RANDOLPH G  
T29N R1E SEC 25 S 1/4 OF NE 1/4 OF NE 1/4 OF NE 1/4 LESS COM 5828 HANES RD  
AT SW COR TH W 16 RDS N 10 RDS E 16 RDS S 10 RDS TO POB PARCEL VASSAR MI 48768  
C

001-025-000-020-00 ----- 001-025-000-020-00 NO: 00965



CLASS: 401	PRE/MBT %	0	COUNTY ROADS	31.11	ALBERT ROADS	15.07	Tax	382.13
SCHOOL: 69030	TV	31,117	LIBRARY	18.67	ALBERT PARKS/CEM	15.55	W Admin	3.82
JOHANNESBURG-LE	AV	48,500	MCCOA	30.43	COP-ISD GENERAL	7.94	Due	385.95
M.CODE:	SEV	48,500	MONT CO SHERIFF	31.11	COP-ISD SP ED	25.85	Intrst	
			MSU EXTENSION	7.77	COP-ISD EX SP ED	19.63	Total	
			ALBERT TWP OPER	20.31	F/A REAL,ALBERT FI	158.69		

PROP. ADDR: 6675 CO RD 612 RICHARDSON JOSEPH F ET AL  
T29N R1E SEC 25 E 1/2 OF NW 1/4 OF NE 1/4 RICHARDSON NIEL  
8749 SPRINGVILLE HIGHWAY  
ONSTED MI 49265

001-025-000-030-00 ----- 001-025-000-030-00 NO: 00966



CLASS: 402	PRE/MBT %	0	COUNTY ROADS	13.93	ALBERT ROADS	6.75	Tax	171.05
SCHOOL: 69030	TV	13,930	LIBRARY	8.35	ALBERT PARKS/CEM	6.96	W Admin	1.71
JOHANNESBURG-LE	AV	24,000	MCCOA	13.62	COP-ISD GENERAL	3.55	Due	172.76
M.CODE:	SEV	24,000	MONT CO SHERIFF	13.93	COP-ISD SP ED	11.57	Intrst	
			MSU EXTENSION	3.48	COP-ISD EX SP ED	8.78	Total	
			ALBERT TWP OPER	9.09	F/A REAL,ALBERT FI	71.04		

PROP. ADDR: HURLEY JAMES S & RENEE A H/W  
T29N R1E SEC 25 W 1/2 OF NE 1/4 OF NE 1/4 2510 PRIMROSE RD  
ELMIRA MI 49730

ALBERT TOWNSHIP  
Real & Personal Property  
Spec. Population: Ad Valorem+Special Acts

Parcel # Valuations Tax Heading Amount Tax Heading Amount --- Totals ---  
001-025-000-040-00 ----- 001-025-000-040-00 NO: 00967



CLASS: 401	PRE/MBT %	0	COUNTY ROADS	32.71	ALBERT ROADS	15.85	Tax	401.73
SCHOOL: 69030	TV	32,711	LIBRARY	19.62	ALBERT PARKS/CEM	16.35	W Admin	4.01
JOHANNESBURG-LE	AV	47,800	MCCOA	31.99	COP-ISD GENERAL	8.35	Due	405.74
M.CODE:	SEV	47,800	MONT CO SHERIFF	32.71	COP-ISD SP ED	27.17	Intrst	
			MSU EXTENSION	8.17	COP-ISD EX SP ED	20.63	Total	
			ALBERT TWP OPER	21.36	F/A REAL,ALBERT FI	166.82		

PROP. ADDR: 2764 TOWNLINE RD STAN ADAM  
T29N R1E SEC 25 COM AT SE COR OF N 1/2 OF NE 1/4 TH W 16 RDS, 32317 KNAPP AVE  
N 10 RDS, E 16 RDS TH S 10 RDS TO POB WARREN MI 48093

001-025-000-050-00 ----- 001-025-000-050-00 NO: 00968



CLASS: 401	PRE/MBT %	0	COUNTY ROADS	20.49	ALBERT ROADS	9.93	Tax	251.72
SCHOOL: 69030	TV	20,499	LIBRARY	12.29	ALBERT PARKS/CEM	10.24	W Admin	2.51
JOHANNESBURG-LE	AV	31,200	MCCOA	20.05	COP-ISD GENERAL	5.23	Due	254.23
M.CODE:	SEV	31,200	MONT CO SHERIFF	20.49	COP-ISD SP ED	17.03	Intrst	
			MSU EXTENSION	5.12	COP-ISD EX SP ED	12.93	Total	
			ALBERT TWP OPER	13.38	F/A REAL,ALBERT FI	104.54		

PROP. ADDR: 6541 CO RD 612 PLEMMONS PAMELA  
T29N R1E SEC 25 COM 10 RDS E OF NW COR OF NE 1/4 TH E 16 RDS 22642 CARTER W  
TH S 80 RDS TH W 26 RDS TH N 64 RDS TH E 10 RDS TH N 16 RDS TO WOODHAVEN MI 48183  
POB

001-025-000-060-00 ----- 001-025-000-060-00 NO: 00969



CLASS: 402	PRE/MBT %	0	COUNTY ROADS	3.80	ALBERT ROADS	1.84	Tax	46.72
SCHOOL: 69030	TV	3,809	LIBRARY	2.28	ALBERT PARKS/CEM	1.90	W Admin	0.46
JOHANNESBURG-LE	AV	8,300	MCCOA	3.72	COP-ISD GENERAL	0.97	Due	47.18
M.CODE:	SEV	8,300	MONT CO SHERIFF	3.80	COP-ISD SP ED	3.16	Intrst	
			MSU EXTENSION	0.95	COP-ISD EX SP ED	2.40	Total	
			ALBERT TWP OPER	2.48	F/A REAL,ALBERT FI	19.42		

PROP. ADDR: GOIKE JAMES  
T29N R1E SEC 25 BEG 40 RDS E OF NW COR OF N 1/2 OF NE 1/4 TH S 25700 26 MILE RD  
80 RDS, W 14 RDS N 80 RDS TH E 14 RDS TO POB LESS W 4 RDS CHESTERFIELD MI 48051

ALBERT TOWNSHIP  
Real & Personal Property  
Spec. Population: Ad Valorem+Special Acts

Parcel # Valuations Tax Heading Amount Tax Heading Amount --- Totals ---  
001-025-000-070-00 ----- 001-025-000-070-00 NO: 00970



CLASS	PRE/MBT %	Valuations	Tax Heading	Amount	Tax Heading	Amount		Totals
401	0	0	COUNTY ROADS	5.20	ALBERT ROADS	2.51	Tax	63.84
SCHOOL: 69030	TV	5,200	LIBRARY	3.12	ALBERT PARKS/CEM	2.60	W Admin	0.63
JOHANNESBURG-LE	AV	5,200	MCCOA	5.08	COP-ISD GENERAL	1.32	Due	64.47
M.CODE: SEV	5,200		MONT CO SHERIFF	5.20	COP-ISD SP ED	4.32	Intrst	
			MSU EXTENSION	1.30	COP-ISD EX SP ED	3.28	Total	
			ALBERT TWP OPER	3.39	F/A REAL,ALBERT FI	26.52		

PROP. ADDR: 6515 CO RD 612 SCHAEFER WILLIAM S  
MAP NUM: 23DBOR-02 7529 DYKE RD  
T29N R1E SEC 25 COM AT NW COR OF N 1/2 OF NE 1/4 TH E 10 RDS, FAIR HAVEN MI 48023  
S 16 RDS, W 10 RDS, N 16 RDS TO POB

001-025-000-080-00 ----- 001-025-000-080-00 NO:



CLASS	PRE/MBT %	Valuations	Tax Heading	Amount	Tax Heading	Amount		Totals
402	0	0	COUNTY ROADS	0.00	ALBERT ROADS	0.00	Tax	0.00
SCHOOL: 69030	TV	0	LIBRARY	0.00	ALBERT PARKS/CEM	0.00	W Admin	0.00
JOHANNESBURG-LE	AV	0	MCCOA	0.00	COP-ISD GENERAL	0.00	Due	0.00
M.CODE: SEV	0		MONT CO SHERIFF	0.00	COP-ISD SP ED	0.00	Intrst	
			MSU EXTENSION	0.00	COP-ISD EX SP ED	0.00	Total	
			ALBERT TWP OPER	0.00	F/A REAL,ALBERT FI	0.00		

PROP. ADDR: STATE OF MICHIGAN  
T29N R1E SEC 25 S 1/2 OF NE 1/4 DNR REAL ESTATE DIVISION  
PO BOX 30028  
LANSING MI 48909

001-025-000-090-00 ----- 001-025-000-090-00 NO: 00971



CLASS	PRE/MBT %	Valuations	Tax Heading	Amount	Tax Heading	Amount		Totals
401	0	0	COUNTY ROADS	34.53	ALBERT ROADS	16.73	Tax	424.08
SCHOOL: 69030	TV	34,530	LIBRARY	20.71	ALBERT PARKS/CEM	17.26	W Admin	4.24
JOHANNESBURG-LE	AV	63,500	MCCOA	33.77	COP-ISD GENERAL	8.81	Due	428.32
M.CODE: COREL	SEV	63,500	MONT CO SHERIFF	34.53	COP-ISD SP ED	28.69	Intrst	
			MSU EXTENSION	8.63	COP-ISD EX SP ED	21.78	Total	
			ALBERT TWP OPER	22.54	F/A REAL,ALBERT FI	176.10		

PROP. ADDR: 6585 CO RD 612 FROST MICHAEL E & KEVIN E  
T29N R1E SEC 25 W 4 RDS OF FOLLOWING DESC: BEG AT PNT 40 RDS E 4030 WESTPHAL ST  
OF NW COR OF NE 1/4 TH S 80 RDS TH W 14 RDS TH N 80 RDS TH E TRENTON MI 48183-3900  
14 RDS TO POB



ALBERT TOWNSHIP  
Real & Personal Property  
Spec. Population: Ad Valorem+Special Acts

Parcel # Valuations Tax Heading Amount Tax Heading Amount --- Totals ---  
001-025-000-100-00 ----- 001-025-000-100-00 NO: 00972



CLASS	PRE/MBT %	Valuations	Tax Heading	Amount	Tax Heading	Amount		Totals
401	100	113,089	COUNTY ROADS	113.08	ALBERT ROADS	54.80	Tax	1,389.00
69030	TV	113,089	LIBRARY	67.85	ALBERT PARKS/CEM	56.54	W Admin	13.89
JOHANNESBURG-LE	AV	151,000	MCCOA	110.62	COP-ISD GENERAL	28.87	Due	1,402.89
M.CODE:	SEV	151,000	MONT CO SHERIFF	113.08	COP-ISD SP ED	93.96	Intrst	
			MSU EXTENSION	28.27	COP-ISD EX SP ED	71.34	Total	
			ALBERT TWP OPER	73.84	F/A REAL,ALBERT FI	576.75		

PROP. ADDR: 6461 CO RD 612 E RODRIGUEZ BONNIE K  
T29N R1E SEC 25 THE E 1/2 OF E 1/2 OF NE 1/4 OF NW 1/4 PLUS PO BOX 415  
THE N 5 FT & E 331.37 FT OF SE 1/4 OF NW 1/4 EASMT OF RECORD LEWISTON MI 49756  
PAR A

001-025-000-100-01 ----- 001-025-000-100-01 NO: 00973



CLASS	PRE/MBT %	Valuations	Tax Heading	Amount	Tax Heading	Amount		Totals
402	0	8,279	COUNTY ROADS	8.27	ALBERT ROADS	4.01	Tax	101.61
69030	TV	8,279	LIBRARY	4.96	ALBERT PARKS/CEM	4.13	W Admin	1.01
JOHANNESBURG-LE	AV	15,200	MCCOA	8.09	COP-ISD GENERAL	2.11	Due	102.62
M.CODE:	SEV	15,200	MONT CO SHERIFF	8.27	COP-ISD SP ED	6.87	Intrst	
			MSU EXTENSION	2.06	COP-ISD EX SP ED	5.22	Total	
			ALBERT TWP OPER	5.40	F/A REAL,ALBERT FI	42.22		

PROP. ADDR: PLEMMONS PAMELA  
T29N R1E SEC 25 THE W 1/2 OF E 1/2 OF NE 1/4 OF NW 1/4 AND N 5 22642 CARTER W  
FT OF W 331.37 FT OF E 622.74 FT OF SE 1/4 OF NW 1/4 EASMTS OF WOODHAVEN MI 48183  
RECORD PAR B

001-025-000-100-02 ----- 001-025-000-100-02 NO: 00974



CLASS	PRE/MBT %	Valuations	Tax Heading	Amount	Tax Heading	Amount		Totals
402	0	8,279	COUNTY ROADS	8.27	ALBERT ROADS	4.01	Tax	101.61
69030	TV	8,279	LIBRARY	4.96	ALBERT PARKS/CEM	4.13	W Admin	1.01
JOHANNESBURG-LE	AV	15,200	MCCOA	8.09	COP-ISD GENERAL	2.11	Due	102.62
M.CODE:	SEV	15,200	MONT CO SHERIFF	8.27	COP-ISD SP ED	6.87	Intrst	
			MSU EXTENSION	2.06	COP-ISD EX SP ED	5.22	Total	
			ALBERT TWP OPER	5.40	F/A REAL,ALBERT FI	42.22		

PROP. ADDR: PLEMMONS PAMELA  
T29N R1E SEC 25 THE E 1/2 OF W 1/2 OF NE 1/4 OF NW 1/4 AND N 5 22642 CARTER W  
FT OF W 331.37 FT OF E 994.11 FT OF SE 1/4 OF NW 1/4 EASMTS OF WOODHAVEN MI 48183  
RECORD PAR C

ALBERT TOWNSHIP  
Real & Personal Property  
Spec. Population: Ad Valorem+Special Acts

Parcel # Valuations Tax Heading Amount Tax Heading Amount --- Totals ---  
001-025-000-100-03 ----- 001-025-000-100-03 NO: 00975



CLASS	PRE/MBT %	Valuations	Tax Heading	Amount	Tax Heading	Amount		Totals
402		100	COUNTY ROADS	3.80	ALBERT ROADS	1.84	Tax	46.72
SCHOOL: 69030	TV	3,809	LIBRARY	2.28	ALBERT PARKS/CEM	1.90	W Admin	0.46
JOHANNESBURG-LE AV		8,300	MCCOA	3.72	COP-ISD GENERAL	0.97	Due	47.18
M.CODE: COREL SEV		8,300	MONT CO SHERIFF	3.80	COP-ISD SP ED	3.16	Intrst	
			MSU EXTENSION	0.95	COP-ISD EX SP ED	2.40	Total	
			ALBERT TWP OPER	2.48	F/A REAL,ALBERT FI	19.42		

PROP. ADDR: 6261 CO RD 612 GALEHOUSE SCOTT W & ROBIN M  
T29N R1E SEC 25 THE N 659.31 FT OF W 1/2 OF W 1/2 OF NE 1/4 OF P O BOX 981  
NW 1/4 EASMTS OF RECORD PAR D LEWISTON MI 49756

001-025-000-100-04 ----- 001-025-000-100-04 NO: 00976



CLASS	PRE/MBT %	Valuations	Tax Heading	Amount	Tax Heading	Amount		Totals
401		100	COUNTY ROADS	38.95	ALBERT ROADS	18.87	Tax	478.42
SCHOOL: 69030	TV	38,957	LIBRARY	23.37	ALBERT PARKS/CEM	19.47	W Admin	4.78
JOHANNESBURG-LE AV		64,500	MCCOA	38.10	COP-ISD GENERAL	9.94	Due	483.20
M.CODE: COREL SEV		64,500	MONT CO SHERIFF	38.95	COP-ISD SP ED	32.36	Intrst	
			MSU EXTENSION	9.73	COP-ISD EX SP ED	24.57	Total	
			ALBERT TWP OPER	25.43	F/A REAL,ALBERT FI	198.68		

PROP. ADDR: 6271 CO RD 612 GALEHOUSE SCOTT & ROBIN M  
T29N R1E SEC 25 COM AT N 1/4 COR OF SEC TH W 1324 FT ALG SEC P O BOX 981  
LNE & C/L OF CO RD #612 TH S 659.31 FT ALG N&S 1/8 LNE TO POB LEWISTON MI 49756  
TH CONT S 659.30 FT ALG SD 1/8 LNE TH E 331.37 FT TH N 659.23  
FT TH W 331.19 FT TO POB PART OF E 1/2 OF NW 1/4 EASMTS OF  
RECORD PAR E

001-025-000-110-00 ----- 001-025-000-110-00 NO: 00977



CLASS	PRE/MBT %	Valuations	Tax Heading	Amount	Tax Heading	Amount		Totals
401		0	COUNTY ROADS	36.87	ALBERT ROADS	17.86	Tax	452.83
SCHOOL: 69030	TV	36,871	LIBRARY	22.12	ALBERT PARKS/CEM	18.43	W Admin	4.52
JOHANNESBURG-LE AV		52,100	MCCOA	36.06	COP-ISD GENERAL	9.41	Due	457.35
M.CODE: SEV		52,100	MONT CO SHERIFF	36.87	COP-ISD SP ED	30.63	Intrst	
			MSU EXTENSION	9.21	COP-ISD EX SP ED	23.26	Total	
			ALBERT TWP OPER	24.07	F/A REAL,ALBERT FI	188.04		

PROP. ADDR: 6155 CO RD 612 SELECKI LINDSEY M & ERIC R  
T29N R1E SEC 25 W 1/2 OF E 1/2 OF NW 1/4 OF NW 1/4 9351 PERRY RD  
ERIE MI 48133

ALBERT TOWNSHIP  
Real & Personal Property  
Spec. Population: Ad Valorem+Special Acts

Parcel # Valuations Tax Heading Amount Tax Heading Amount --- Totals ---  
001-025-000-120-00 ----- 001-025-000-120-00 NO: 00978



CLASS	PRE/MBT %	Valuations	Tax Heading	Amount	Tax Heading	Amount		Totals
401	100	37,620	COUNTY ROADS	37.62	ALBERT ROADS	18.23	Tax	462.04
69030	TV	37,620	LIBRARY	22.57	ALBERT PARKS/CEM	18.81	W Admin	4.62
JOHANNESBURG-LE	AV	87,600	MCCOA	36.79	COP-ISD GENERAL	9.60	Due	466.66
M.CODE:	SEV	87,600	MONT CO SHERIFF	37.62	COP-ISD SP ED	31.25	Intrst	
			MSU EXTENSION	9.40	COP-ISD EX SP ED	23.73	Total	
			ALBERT TWP OPER	24.56	F/A REAL,ALBERT FI	191.86		

PROP. ADDR: 6221 CO RD 612  
T29N R1E SEC 25 E 1/2 OF E 1/2 OF NW 1/4 OF NW 1/4

ODONNELL WILLIAM T L/E  
6221 CO RD 612  
LEWISTON MI 49756

001-025-000-130-00 ----- 001-025-000-130-00 NO: 00979



CLASS	PRE/MBT %	Valuations	Tax Heading	Amount	Tax Heading	Amount		Totals
401	100	12,266	COUNTY ROADS	12.26	ALBERT ROADS	5.94	Tax	150.59
69030	TV	12,266	LIBRARY	7.35	ALBERT PARKS/CEM	6.13	W Admin	1.50
JOHANNESBURG-LE	AV	19,400	MCCOA	11.99	COP-ISD GENERAL	3.13	Due	152.09
M.CODE:	SEV	19,400	MONT CO SHERIFF	12.26	COP-ISD SP ED	10.19	Intrst	
			MSU EXTENSION	3.06	COP-ISD EX SP ED	7.73	Total	
			ALBERT TWP OPER	8.00	F/A REAL,ALBERT FI	62.55		

PROP. ADDR: 6121 CO RD 612  
T29N R1E SEC 25 COM AT NW COR OF SEC TH S 33 FT TO S R/W CO RD  
612 AS POB TH S 88 DEG E 33 FT ON CO RD 612 TH S 264 FT TH S  
88 DEG E 264 FT TH S 330 FT TH N 88 DEG W 297 FT TO W LN OF  
SEC TH N 594 FT ALG SEC LN TO POB EASMNT OF RECORD

MORGAN ROBERT R  
6013 CO RD 612  
LEWISTON MI 49756

001-025-000-150-01 ----- 001-025-000-150-01 NO: 00980



CLASS	PRE/MBT %	Valuations	Tax Heading	Amount	Tax Heading	Amount		Totals
401	100	29,951	COUNTY ROADS	29.95	ALBERT ROADS	14.51	Tax	367.83
69030	TV	29,951	LIBRARY	17.97	ALBERT PARKS/CEM	14.97	W Admin	3.67
JOHANNESBURG-LE	AV	47,700	MCCOA	29.29	COP-ISD GENERAL	7.64	Due	371.50
M.CODE:	SEV	47,700	MONT CO SHERIFF	29.95	COP-ISD SP ED	24.88	Intrst	
			MSU EXTENSION	7.48	COP-ISD EX SP ED	18.89	Total	
			ALBERT TWP OPER	19.55	F/A REAL,ALBERT FI	152.75		

PROP. ADDR: 6075 CO RD 612  
T29N R1E SEC 25 SW 1/4 OF NW 1/4 OF NW 1/4

ROUX DANIEL A & DENISE J  
6075 CO RD 612  
LEWISTON MI 49756

ALBERT TOWNSHIP  
Real & Personal Property  
Spec. Population: Ad Valorem+Special Acts

Parcel # Valuations Tax Heading Amount Tax Heading Amount --- Totals ---  
001-025-000-160-00 ----- 001-025-000-160-00 NO: 00981



CLASS	PRE/MBT %	Valuations	Tax Heading	Amount	Tax Heading	Amount		Totals
401		100	COUNTY ROADS	60.10	ALBERT ROADS	29.12	Tax	738.16
SCHOOL: 69030	TV	60,100	LIBRARY	36.06	ALBERT PARKS/CEM	30.05	W Admin	7.38
JOHANNESBURG-LE	AV	103,800	MCCOA	58.78	COP-ISD GENERAL	15.34	Due	745.54
M.CODE:	SEV	103,800	MONT CO SHERIFF	60.10	COP-ISD SP ED	49.93	Intrst	
			MSU EXTENSION	15.02	COP-ISD EX SP ED	37.91	Total	
			ALBERT TWP OPER	39.24	F/A REAL,ALBERT FI	306.51		

PROP. ADDR: 6079 CO RD 612 ROUX DANIEL II  
T29N R1E SEC 25 COM 33 FT S & 445.5 FT E OF NW COR POST TH S 6079 CO RD 612  
264 FT E 165 FT N 264 FT W 165 FT TO POB ALSO A PARCEL DESC AS LEWISTON MI 49756  
COM 37 RDS E & 18 RDS S OF NW COR POST TH S 20 RDS TH W 19 RDS  
TH N 20 RDS TH E 19 RDS TO POB

001-025-000-170-00 ----- 001-025-000-170-00 NO: 00982



CLASS	PRE/MBT %	Valuations	Tax Heading	Amount	Tax Heading	Amount		Totals
402		100	COUNTY ROADS	1.61	ALBERT ROADS	0.78	Tax	19.77
SCHOOL: 69030	TV	1,614	LIBRARY	0.96	ALBERT PARKS/CEM	0.80	W Admin	0.19
JOHANNESBURG-LE	AV	3,100	MCCOA	1.57	COP-ISD GENERAL	0.41	Due	19.96
M.CODE:	SEV	3,100	MONT CO SHERIFF	1.61	COP-ISD SP ED	1.34	Intrst	
			MSU EXTENSION	0.40	COP-ISD EX SP ED	1.01	Total	
			ALBERT TWP OPER	1.05	F/A REAL,ALBERT FI	8.23		

PROP. ADDR: 6079 CO RD 612 ROUX DANIEL II  
T29N R1E SEC 25 COM 33 FT E & 33 FT S OF NW COR POST TH E 15 6079 CO RD 612  
RDS TO POB TH S 16 RDS E 10 RDS N 16 RDS W 10 RDS TO POB LEWISTON MI 49756

001-025-000-180-00 ----- 001-025-000-180-00 NO: 00983



CLASS	PRE/MBT %	Valuations	Tax Heading	Amount	Tax Heading	Amount		Totals
401		100	COUNTY ROADS	28.66	ALBERT ROADS	13.89	Tax	352.03
SCHOOL: 69030	TV	28,665	LIBRARY	17.19	ALBERT PARKS/CEM	14.33	W Admin	3.52
JOHANNESBURG-LE	AV	32,100	MCCOA	28.04	COP-ISD GENERAL	7.31	Due	355.55
M.CODE:	SEV	32,100	MONT CO SHERIFF	28.66	COP-ISD SP ED	23.81	Intrst	
			MSU EXTENSION	7.16	COP-ISD EX SP ED	18.08	Total	
			ALBERT TWP OPER	18.71	F/A REAL,ALBERT FI	146.19		

PROP. ADDR: 6041 CO RD 612 WALTER CORINA R  
T29N R1E SEC 25 COM 33 FT E & 33 FT S OF NW COR POST TH E 10 PO BOX 275  
RDS TO POB TH S 16 RDS, E 5 RDS, N 16 RDS, W 5 RDS TO POB LEWISTON MI 49756

ALBERT TOWNSHIP  
Real & Personal Property  
Spec. Population: Ad Valorem+Special Acts

Parcel # Valuations Tax Heading Amount Tax Heading Amount --- Totals ---  
001-025-000-190-00 ----- 001-025-000-190-00 NO: 00984



CLASS	PRE/MBT %	Valuations	Tax Heading	Amount	Tax Heading	Amount		Totals
401	100	44,871	COUNTY ROADS	44.87	ALBERT ROADS	21.74	Tax	551.10
69030	TV	44,871	LIBRARY	26.92	ALBERT PARKS/CEM	22.43	W Admin	5.51
JOHANNESBURG-LE	AV	56,500	MCCOA	43.89	COP-ISD GENERAL	11.45	Due	556.61
M.CODE: COREL	SEV	56,500	MONT CO SHERIFF	44.87	COP-ISD SP ED	37.28	Intrst	
			MSU EXTENSION	11.21	COP-ISD EX SP ED	28.30	Total	
			ALBERT TWP OPER	29.30	F/A REAL,ALBERT FI	228.84		

PROP. ADDR: 6011 CO RD 612 CAMBRIC CORDELL LESTER  
T29N R1E SEC 25 BEG 33 FT E & 33 FT S OF NW SEC COR TH E 10 6011 CO RD 612  
RDS, S 12 RDS, W 10 RDS N 12 RDS TO POB LEWISTON MI 49756

001-025-000-200-00 ----- 001-025-000-200-00 NO: 00985



CLASS	PRE/MBT %	Valuations	Tax Heading	Amount	Tax Heading	Amount		Totals
401	100	10,452	COUNTY ROADS	10.45	ALBERT ROADS	5.06	Tax	128.33
69030	TV	10,452	LIBRARY	6.27	ALBERT PARKS/CEM	5.22	W Admin	1.28
JOHANNESBURG-LE	AV	22,800	MCCOA	10.22	COP-ISD GENERAL	2.66	Due	129.61
M.CODE:	SEV	22,800	MONT CO SHERIFF	10.45	COP-ISD SP ED	8.68	Intrst	
			MSU EXTENSION	2.61	COP-ISD EX SP ED	6.59	Total	
			ALBERT TWP OPER	6.82	F/A REAL,ALBERT FI	53.30		

PROP. ADDR: 6013 CO RD 612 MORGAN ROBERT R  
T29N R1E SEC 25 BEG 33 FT E & 33 FT S OF NW COR OF NW 1/4 OF 6013 CO RD 612  
NW 1/4 TH S 12 RDS TO POB TH E 10 RDS, S 4 RDS, W 10 RDS N 4 LEWISTON MI 49756  
RDS TO POB ALSO 10 FT EASMT RUN N & S

001-025-000-220-00 ----- 001-025-000-220-00 NO: 00986



CLASS	PRE/MBT %	Valuations	Tax Heading	Amount	Tax Heading	Amount		Totals
402	0	8,279	COUNTY ROADS	8.27	ALBERT ROADS	4.01	Tax	101.61
69030	TV	8,279	LIBRARY	4.96	ALBERT PARKS/CEM	4.13	W Admin	1.01
JOHANNESBURG-LE	AV	15,300	MCCOA	8.09	COP-ISD GENERAL	2.11	Due	102.62
M.CODE:	SEV	15,300	MONT CO SHERIFF	8.27	COP-ISD SP ED	6.87	Intrst	
			MSU EXTENSION	2.06	COP-ISD EX SP ED	5.22	Total	
			ALBERT TWP OPER	5.40	F/A REAL,ALBERT FI	42.22		

PROP. ADDR: PLEMMONS PAMELA  
T29N R1E SEC 25 COM AT N 1/4 COR OF SEC TH S 1318. 32 FT ALG 22642 CARTER W  
N&S 1/4 LNE TO POB TH CONT S 540 FT ALG SD 1/4 LNE TH W 812.74 WOODHAVEN MI 48183  
FT TH N 540 FT TH E 812.74 FT TO POB PART OF SE 1/4 OF NW 1/4  
EASMTS OF REC PAR G

ALBERT TOWNSHIP  
Real & Personal Property  
Spec. Population: Ad Valorem+Special Acts

Parcel # Valuations Tax Heading Amount Tax Heading Amount --- Totals ---  
001-025-000-220-01 ----- 001-025-000-220-01 NO: 00987



CLASS: 401	PRE/MBT %	0	COUNTY ROADS	47.18	ALBERT ROADS	22.86	Tax	579.53
SCHOOL: 69030	TV	47,187	LIBRARY	28.31	ALBERT PARKS/CEM	23.59	W Admin	5.79
JOHANNESBURG-LE	AV	88,300	MCCOA	46.15	COP-ISD GENERAL	12.04	Due	585.32
M.CODE:	SEV	88,300	MONT CO SHERIFF	47.18	COP-ISD SP ED	39.20	Intrst	
			MSU EXTENSION	11.79	COP-ISD EX SP ED	29.77	Total	
			ALBERT TWP OPER	30.81	F/A REAL,ALBERT FI	240.65		

PROP. ADDR: 2301 EAGLES VIEW TRL PRIDEMORE DAVID & FRANCES  
T29N R1E SEC 25 COM AT N 1/4 COR OF SEC TH S 1858.52 FT ALG 34754 GIANNETTI DR  
N&S 1/4 LNE TH W 612.74 FT TO POB TH W 200 FT TH N 540 FT TH S STERLING HEIGHTS MI 48312  
33DEG 39MIN 54SEC W 1719.35 FT TO SHORE OF BIG WOLF LAKE TH S  
39DEG 09MIN 15SEC E 142 FT ALG SD SHORE TH N 46DEG 41MIN 04SEC  
E 1462.9 FT TO POB PART OF GOVT LOTS 1 & 2 & PART OF SE 1/4 OF  
NW 1/4 EASMTS OF RECORD PAR F

001-025-000-220-02 ----- 001-025-000-220-02 NO: 00988



CLASS: 401	PRE/MBT %	0	COUNTY ROADS	14.13	ALBERT ROADS	6.84	Tax	173.51
SCHOOL: 69030	TV	14,130	LIBRARY	8.47	ALBERT PARKS/CEM	7.06	W Admin	1.73
JOHANNESBURG-LE	AV	54,900	MCCOA	13.82	COP-ISD GENERAL	3.60	Due	175.24
M.CODE:	SEV	54,900	MONT CO SHERIFF	14.13	COP-ISD SP ED	11.74	Intrst	
			MSU EXTENSION	3.53	COP-ISD EX SP ED	8.91	Total	
			ALBERT TWP OPER	9.22	F/A REAL,ALBERT FI	72.06		

PROP. ADDR: 2540 EAGLES VIEW TR TAGGART LAYNE D & PATRICIA  
T29N R1E SEC 25 COM AT N 1/4 COR OF SEC TH S 1858. 32 FT ALG 28025 GRANT AVE  
N&S 1/4 LNE TO POB TH S 54DEG 45MIN 59 SEC W 1960.48 FT TO ST CLAIR SHORES MI 48081  
SHORE LNE OF BIG WOLF LAKE TH N 32DEG 22MIN 24SEC W 141.47 FT  
ALG SD SHORE TH N 46DEG 41MIN 04SEC E 1462.9 FT TH E 612.74 FT  
TO PO B & N&S 1/4 LNE PART OF GOVT LOTS 1 & 2 AND PART OF SE  
1/4 OF NW 1/4 EASMTS OF RECORD PAR H

001-025-000-220-03 ----- 001-025-000-220-03 NO: 00989



CLASS: 402	PRE/MBT %	0	COUNTY ROADS	14.38	ALBERT ROADS	6.97	Tax	176.65
SCHOOL: 69030	TV	14,385	LIBRARY	8.63	ALBERT PARKS/CEM	7.19	W Admin	1.76
JOHANNESBURG-LE	AV	41,500	MCCOA	14.07	COP-ISD GENERAL	3.67	Due	178.41
M.CODE:	SEV	41,500	MONT CO SHERIFF	14.38	COP-ISD SP ED	11.95	Intrst	
			MSU EXTENSION	3.59	COP-ISD EX SP ED	9.07	Total	
			ALBERT TWP OPER	9.39	F/A REAL,ALBERT FI	73.36		

PROP. ADDR: FOX DR THIELE KURT & SHANNON  
T29N R1E SEC 25 COM AT N 1/4 COR OF SEC TH S 1858. 32 FT ALG 40401 ALEXANDRIA  
N&S 1/4 LNE TO POB TH S 54DEG 45MIN 59 S EC 1960.48 FT TO STERLING HGTS MI 48313  
SHORE OF BIG WOLF LAKE TH S 14DEG 54MIN 34SEC E 103.86 FT ALG  
SD SHORE TH N 63DEG 37 MIN 17SEC E 1758.70 FT TO N&S 1/4 LNE  
TH N 450 FT ALG SD 1/4 LNE TO POB BEING PART OF GOVT LOT 2 AND  
PART OF SE 1/4 OF NW 1/4 EASMTS OF RECORD PAR I

ALBERT TOWNSHIP  
Real & Personal Property  
Spec. Population: Ad Valorem+Special Acts

Parcel # Valuations Tax Heading Amount Tax Heading Amount --- Totals ---  
001-025-000-230-01 ----- 001-025-000-230-01 NO: 00990



CLASS: 401	PRE/MBT %	0	COUNTY ROADS	163.56	ALBERT ROADS	79.26	Tax	2,008.97
SCHOOL: 69030	TV	163,561	LIBRARY	98.13	ALBERT PARKS/CEM	81.78	W Admin	20.08
JOHANNESBURG-LE	AV	341,500	MCCOA	159.99	COP-ISD GENERAL	41.75	Due	2,029.05
M.CODE:	SEV	341,500	MONT CO SHERIFF	163.56	COP-ISD SP ED	135.90	Intrst	
			MSU EXTENSION	40.89	COP-ISD EX SP ED	103.19	Total	
			ALBERT TWP OPER	106.80	F/A REAL,ALBERT FI	834.16		

PROP. ADDR: 2600 EAGLES VIEW TR LIEBOWITZ GLENN H & KIM A  
T29N R1E SEC 25 COM AT NW COR TH S 1313.90' ALG W LN OF SEC TO 28246 DANVERS CT  
POB TH CONT S 1277' TO N SHR OF BIG WOLF LK TH NE'LY 75.12' FARMINGTON HILLS MI 48334  
ALG SHR TH SE'LY 282.63' ALG SHR TH NE'LY 115.63' A;G SHR TH  
NE'LY 392.97' TH E'LY 67.48' TH WE'LY 566.77' TH NE'LY  
1319.79' TH W'LY 512.75' TH N 5' TO NE COR OF GOVT LOT 1 TH  
W'LY 1325.53' TO POB PARCEL 1

001-025-000-230-02 ----- 001-025-000-230-02 NO: 00991



CLASS: 402	PRE/MBT %	0	COUNTY ROADS	12.91	ALBERT ROADS	6.25	Tax	158.56
SCHOOL: 69030	TV	12,915	LIBRARY	7.74	ALBERT PARKS/CEM	6.45	W Admin	1.58
JOHANNESBURG-LE	AV	40,600	MCCOA	12.63	COP-ISD GENERAL	3.29	Due	160.14
M.CODE:	SEV	40,600	MONT CO SHERIFF	12.91	COP-ISD SP ED	10.73	Intrst	
			MSU EXTENSION	3.22	COP-ISD EX SP ED	8.14	Total	
			ALBERT TWP OPER	8.43	F/A REAL,ALBERT FI	65.86		

PROP. ADDR: EAGLES VIEW TR LIEBOWITZ GLENN H & KIM A  
T29N R1E SEC 25 COM AT NW COR TH S 2589.80' ALG W LN OF SEC TH 28246 DANVERS CT  
NE'LY 75.09' TH SE'LY 282.73' TH NE'LY 115.51' TO POB TH NE'LY FARMINGTON HILLS MI 48334  
382.27' TH E'LY 673.48' TH SE'LY 58.39' TH SW'LY 346.87' TH  
SW'LY 105.16' TO POB

001-025-000-230-03 ----- 001-025-000-230-03 NO: 00992



CLASS: 402	PRE/MBT %	0	COUNTY ROADS	12.28	ALBERT ROADS	5.95	Tax	150.85
SCHOOL: 69030	TV	12,285	LIBRARY	7.37	ALBERT PARKS/CEM	6.14	W Admin	1.50
JOHANNESBURG-LE	AV	38,600	MCCOA	12.01	COP-ISD GENERAL	3.13	Due	152.35
M.CODE:	SEV	38,600	MONT CO SHERIFF	12.28	COP-ISD SP ED	10.20	Intrst	
			MSU EXTENSION	3.07	COP-ISD EX SP ED	7.75	Total	
			ALBERT TWP OPER	8.02	F/A REAL,ALBERT FI	62.65		

PROP. ADDR: EAGLES VIEW TR LIEBOWITZ GLENN H & KIM A  
T29N R1E SEC 25 COM AT NW COR TH S 2589.80' ALG W LN OF SEC TH 28246 DANVERS CT  
CONT S 1276.90' TH NE'LY 75.09' TH SE'LY 282.73' TH NE'LY FARMINGTON HILLS MI 48334  
115.51' TH NE'LY 105.16' TO POB TH NE'LY 346.87' TH SE'LY  
127.85' TH SW'LY 317.25' TH NW'LY 66.21' TH SW'LY 33.79' TO  
POB PARCEL 3

ALBERT TOWNSHIP  
Real & Personal Property  
Spec. Population: Ad Valorem+Special Acts

Parcel # Valuations Tax Heading Amount Tax Heading Amount --- Totals ---  
001-025-000-230-04 ----- 001-025-000-230-04 NO: 00993



CLASS: 402	PRE/MBT %	0	COUNTY ROADS	12.28	ALBERT ROADS	5.95	Tax	150.85
SCHOOL: 69030	TV	12,285	LIBRARY	7.37	ALBERT PARKS/CEM	6.14	W Admin	1.50
JOHANNESBURG-LE	AV	38,600	MCCOA	12.01	COP-ISD GENERAL	3.13	Due	152.35
M.CODE:	SEV	38,600	MONT CO SHERIFF	12.28	COP-ISD SP ED	10.20	Intrst	
			MSU EXTENSION	3.07	COP-ISD EX SP ED	7.75	Total	
			ALBERT TWP OPER	8.02	F/A REAL,ALBERT FI	62.65		

PROP. ADDR: EAGLES VIEW TR LIEBOWITZ GLENN H & KIM A  
T29N R1E SEC 25 COM AT NW COR TH S 2589.80' ALG W LN OF SEC TH 28246 DANVERS CT  
CONT S 1276.90' TH NE'LY 75.09' TH SE'LY 282.73' TH SE'LY FARMINGTON HILLS MI 48334  
66.21' TO POB TH NE'LY 317.25' TH SE'LY 127.84' TH SW'LY  
331.39' TH NW'LY 76.55' TH NW'LY 23.45' TO POB PARCEL 4

001-025-000-230-05 ----- 001-025-000-230-05 NO: 00994



CLASS: 402	PRE/MBT %	0	COUNTY ROADS	12.28	ALBERT ROADS	5.95	Tax	150.85
SCHOOL: 69030	TV	12,285	LIBRARY	7.37	ALBERT PARKS/CEM	6.14	W Admin	1.50
JOHANNESBURG-LE	AV	38,600	MCCOA	12.01	COP-ISD GENERAL	3.13	Due	152.35
M.CODE:	SEV	38,600	MONT CO SHERIFF	12.28	COP-ISD SP ED	10.20	Intrst	
			MSU EXTENSION	3.07	COP-ISD EX SP ED	7.75	Total	
			ALBERT TWP OPER	8.02	F/A REAL,ALBERT FI	62.65		

PROP. ADDR: EAGLES VIEW TR LIEBOWITZ GLENN H & KIM A  
T29N R1E SEC 25 COM AT NW COR TH S 2589.80' ALG W LN OF SEC TH 28246 DANVERS CT  
CONT S 1276.90' TH NE'LY 75.09' TH SE'LY 282.73' TH NE'LY FARMINGTON HILLS MI 48334  
115.51' TH NE'LY 138.95' TH SE'LY 89.66' TH SE'LY 76.55' TO  
POB TH NE'LY 331.39' TH SE'LY 127.83' TH SW'LY 359.34' TH  
NW'LY 28.43' TH NW'LY 71.57' TO POB PARCEL 5

001-025-000-230-06 ----- 001-025-000-230-06 NO: 00995



CLASS: 402	PRE/MBT %	0	COUNTY ROADS	12.28	ALBERT ROADS	5.95	Tax	150.85
SCHOOL: 69030	TV	12,285	LIBRARY	7.37	ALBERT PARKS/CEM	6.14	W Admin	1.50
JOHANNESBURG-LE	AV	38,600	MCCOA	12.01	COP-ISD GENERAL	3.13	Due	152.35
M.CODE:	SEV	38,600	MONT CO SHERIFF	12.28	COP-ISD SP ED	10.20	Intrst	
			MSU EXTENSION	3.07	COP-ISD EX SP ED	7.75	Total	
			ALBERT TWP OPER	8.02	F/A REAL,ALBERT FI	62.65		

PROP. ADDR: EAGLES VIEW TR LIEBOWITZ GLENN H & KIM A  
T29N R1E SEC 25 COM AT NW COR TH S 2589.80' ALG W LN OF SEC TH 28246 DANVERS CT  
CONT S 1276.90' TH NE'LY 75.09' TH SE'LY 282.73' TH NE'LY FARMINGTON HILLS MI 48334  
115.51' TH NE'LY 138.95' TH SE'LY 89.66' TH SE'LY 148.12' TH  
SE'LY 28.43' TO POB TH NE'LY 359.34' TH SE'LY 124.86' TH SW'LY  
399.24' TH NW'LY 100' TO POB PARCEL 6



ALBERT TOWNSHIP  
Real & Personal Property  
Spec. Population: Ad Valorem+Special Acts

Parcel # Valuations Tax Heading Amount Tax Heading Amount --- Totals ---  
001-025-000-240-00 ----- 001-025-000-240-00 NO: 00996



CLASS	PRE/MBT %	Tax Heading	Amount	Tax Heading	Amount		Totals
402	0	COUNTY ROADS	19.64	ALBERT ROADS	9.51	Tax	241.20
SCHOOL: 69030	TV	LIBRARY	11.78	ALBERT PARKS/CEM	9.82	W Admin	2.41
JOHANNESBURG-LE	AV	MCCOA	19.21	COP-ISD GENERAL	5.01	Due	243.61
M.CODE: SEV	30,300	MONT CO SHERIFF	19.64	COP-ISD SP ED	16.31	Intrst	
		MSU EXTENSION	4.91	COP-ISD EX SP ED	12.39	Total	
		ALBERT TWP OPER	12.82	F/A REAL,ALBERT FI	100.16		

PROP. ADDR: 2410 FOX DR MARCH RYAN & HOLLY  
 T29N R1E SEC 25 COM AT N 1/4 COR OF SEC TH S 2308. 32 FT ALG 2410 FOX DRIVE  
 N&S 1/4 LNE TO POB TH CONT S 500 FT ALG SD 1/4 LNE TH S 77DEG LEWISTON MI 49756  
 19MIN 25 SEC W 1653.40 FT TO SHORE OF BIG WOLF LAKE TH N 57DEG  
 00MIN 44SEC E 40 .66 FT ALG SD SHORE TH N 02DEG 15MIN 54SEC E  
 59.34 FT ALG SD SHORE TH N 63DEG 37MIN 17SEC E 1758.70 FT TO  
 POB & N&S 1/4 LNE BEING PART OF GOVT LOT 2 & PART OF SE 1/4 OF  
 NW 1/4 EASMTS OF RECORD PAR J

001-025-000-240-01 ----- 001-025-000-240-01 NO: 00997



CLASS	PRE/MBT %	Tax Heading	Amount	Tax Heading	Amount		Totals
401	0	COUNTY ROADS	29.71	ALBERT ROADS	14.39	Tax	364.91
SCHOOL: 69030	TV	LIBRARY	17.82	ALBERT PARKS/CEM	14.85	W Admin	3.64
JOHANNESBURG-LE	AV	MCCOA	29.06	COP-ISD GENERAL	7.58	Due	368.55
M.CODE: SEV	60,600	MONT CO SHERIFF	29.71	COP-ISD SP ED	24.69	Intrst	
		MSU EXTENSION	7.42	COP-ISD EX SP ED	18.74	Total	
		ALBERT TWP OPER	19.40	F/A REAL,ALBERT FI	151.54		

PROP. ADDR: 2350 FOX DR GALLAGHER ROBERT ANDREW  
 T29N R1E SEC 25 COM AT N 1/4 COR OF SEC TH S 2808. 32 FT ALG 1229 HIGH RIDGE DR  
 N&S 1/4 LNE TO POB TH S 77DEG 19MIN 25SEC W 1653.40 FT TO CANTON MI 48187  
 SHORE LNE OF BIG WOLF LAKE TH S 57DEG 00MIN 44SEC W 115.48 FT  
 ALG SD SHORE TH S 87 DEG 30MIN 48SEC E 1712.64 FT TO N&S 1/4  
 LNE TH N 500 FT ALG SD 1/4 LNE TO POB PART OF GOVT LOT 2  
 EASMTS OF RECORD PAR K

001-025-000-240-03 ----- 001-025-000-240-03 NO: 00998



CLASS	PRE/MBT %	Tax Heading	Amount	Tax Heading	Amount		Totals
401	0	COUNTY ROADS	67.72	ALBERT ROADS	32.81	Tax	831.78
SCHOOL: 69030	TV	LIBRARY	40.63	ALBERT PARKS/CEM	33.86	W Admin	8.31
JOHANNESBURG-LE	AV	MCCOA	66.24	COP-ISD GENERAL	17.28	Due	840.09
M.CODE: SEV	131,200	MONT CO SHERIFF	67.72	COP-ISD SP ED	56.27	Intrst	
		MSU EXTENSION	16.93	COP-ISD EX SP ED	42.72	Total	
		ALBERT TWP OPER	44.22	F/A REAL,ALBERT FI	345.38		

PROP. ADDR: 2270 FOX DR BROOKS TRUST  
 T29N R1E SEC 25 COM AT NE COR OF LOT 49 BIG WOLF LAKE WOODS #2 1130 N LAFAYETTE  
 BEING PART OF GOVT LOT 2&3 TH N 660 FT ALG N&S 1/4 LNE TH W DEARBORN MI 48128  
 200 FT TO POB TH N 76DEG 03MIN 02SEC W 1577.17 FT TO SHORE LNE  
 BIG WOLF LAK E TH S 12DEG 48MIN 03SEC W 84.75 FT ALG SD SHORE  
 TH S 51DEG 29MIN 15SEC E 1387.49 FT TH N 560 FT TH N 89DEG  
 12MIN 30SEC E 465 FT TO POB EASMTS OF REC PAR M

ALBERT TOWNSHIP  
Real & Personal Property  
Spec. Population: Ad Valorem+Special Acts

Parcel # Valuations Tax Heading Amount Tax Heading Amount --- Totals ---  
001-025-000-240-04 ----- 001-025-000-240-04 NO: 00999



CLASS	PRE/MBT %	Tax Heading	Amount	Tax Heading	Amount		Totals
402	0	COUNTY ROADS	9.24	ALBERT ROADS	4.47	Tax	113.44
SCHOOL: 69030	TV 9,240	LIBRARY	5.54	ALBERT PARKS/CEM	4.62	W Admin	1.13
JOHANNESBURG-LE AV	29,000	MCCOA	9.03	COP-ISD GENERAL	2.35	Due	114.57
M.CODE: SEV	29,000	MONT CO SHERIFF	9.24	COP-ISD SP ED	7.67	Intrst	
		MSU EXTENSION	2.31	COP-ISD EX SP ED	5.82	Total	
		ALBERT TWP OPER	6.03	F/A REAL,ALBERT FI	47.12		

PROP. ADDR: FOX DR SEEFELT ROBERT J & SYLVIANN  
 T29N R1E SEC 25 BEG AT SE COR OF LOT 45 BIG WOLF LAKE WOODS TH 3119 CASTLE COURT  
 N 300 FT ALG E BDRY OF SAID LOT TO NE COR OF LOT TH W 898 FT STERLING HGTS MI 48310  
 TH N 2 DEG W 431.38 FT ALG E BDRY OF LOT 37 TO NE COR OF SD  
 LOT AND S 66 FT ROW LN BIG WOLF LAKE WOODS DR TH N 242.08 FT  
 ALG ARC OR 114 DEG CRV TO RIGHT RADIUS 50 FT CENTRAL ANGLE 277  
 DEG AND LONG CHORD BEARS N 6 DEG E 66 FT TO N 66 FT TOW LN OF  
 SAID DR TH N 54 DEG W 191.49 FT TO SHORE OF BIG LAKE TH N 38  
 DEG E 75.5 FT TH S 51 DEG E 1387.49 FT TH S 400 FT TO N 66 FT  
 ROW OF SD DR TH W 33 FT ALG SD ROW TO POB ESMNT OF RECORD  
 PARCEL N

001-025-000-240-06 ----- 001-025-000-240-06 NO: 01000



CLASS	PRE/MBT %	Tax Heading	Amount	Tax Heading	Amount		Totals
401	0	COUNTY ROADS	48.50	ALBERT ROADS	23.50	Tax	595.71
SCHOOL: 69030	TV 48,502	LIBRARY	29.10	ALBERT PARKS/CEM	24.25	W Admin	5.95
JOHANNESBURG-LE AV	98,100	MCCOA	47.44	COP-ISD GENERAL	12.38	Due	601.66
M.CODE: SEV	98,100	MONT CO SHERIFF	48.50	COP-ISD SP ED	40.30	Intrst	
		MSU EXTENSION	12.12	COP-ISD EX SP ED	30.59	Total	
		ALBERT TWP OPER	31.67	F/A REAL,ALBERT FI	247.36		

PROP. ADDR: 2205 FOX DR HAVERTY MICHAEL P & WENDY S  
 T29N R1E SEC 25 BEG AT NE COR OF LOT 49 IN PLAT OF BIG WOLF 24808 JENNIFER  
 LAKE WOODS #2 BEING PART OF GOVT LOTS 2&3 TH N 660 FT ALG N&S FLAT ROCK MI 48134-9150  
 1/4 LNE TH W 665 FT TH S 960 F T TO N 66 FT R/W LNE BIG WOLF  
 LAKE WDS DR TH E 33 FT ALG SD R/W TO SW COR OF LOT 46 TH N 300  
 FT ALG W BDRY OF LOT 46 TO NW COR OF SD LOT TH E 632 FT ALG N  
 BDRY OF SD LOT TO POB & NE COR LOT 49 EASMTS OF RECORD PAR O

001-025-000-240-07 ----- 001-025-000-240-07 NO: 01001



CLASS	PRE/MBT %	Tax Heading	Amount	Tax Heading	Amount		Totals
402	0	COUNTY ROADS	2.86	ALBERT ROADS	1.38	Tax	35.14
SCHOOL: 69030	TV 2,866	LIBRARY	1.71	ALBERT PARKS/CEM	1.43	W Admin	0.35
JOHANNESBURG-LE AV	3,600	MCCOA	2.80	COP-ISD GENERAL	0.73	Due	35.49
M.CODE: SEV	3,600	MONT CO SHERIFF	2.86	COP-ISD SP ED	2.38	Intrst	
		MSU EXTENSION	0.71	COP-ISD EX SP ED	1.80	Total	
		ALBERT TWP OPER	1.87	F/A REAL,ALBERT FI	14.61		

PROP. ADDR: FOX DR LEFFEW GARY L & MARY H/W  
 T29N R1E SEC 25 BEG AT SW COR OF LOT 1 IN PLAT OF BIG WOLF 4140 ABBOTT AVE  
 LAKE WOODS BEING PART OF GOVT LOT 3 TH N 250 FT ALG W BDRY LOT LINCOLN PARK MI 48146  
 1 TO NW COR OF SD LOT & S BDRY OF BIG WOLF LAKE WOODS #2 TH W  
 300 FT ALG SD BDRY TO SW COR LOT 25 OF SD PLAT #2 TH S 250 FT  
 TH E 300 FT TO POB S 33 FT EASMT PAR P

ALBERT TOWNSHIP  
Real & Personal Property  
Spec. Population: Ad Valorem+Special Acts

Parcel # Valuations Tax Heading Amount Tax Heading Amount --- Totals ---  
001-025-000-240-08 ----- 001-025-000-240-08 NO: 01002



CLASS: 402	PRE/MBT %	0	COUNTY ROADS	1.21	ALBERT ROADS	0.58	Tax	14.87
SCHOOL: 69030	TV	1,216	LIBRARY	0.72	ALBERT PARKS/CEM	0.60	W Admin	0.14
JOHANNESBURG-LE	AV	8,400	MCCOA	1.18	COP-ISD GENERAL	0.31	Due	15.01
M.CODE:	SEV	8,400	MONT CO SHERIFF	1.21	COP-ISD SP ED	1.01	Intrst	
			MSU EXTENSION	0.30	COP-ISD EX SP ED	0.76	Total	
			ALBERT TWP OPER	0.79	F/A REAL,ALBERT FI	6.20		

PROP. ADDR: FOX DR  
T29N R1E SEC 25 COM AT S 1/4 COR OF SEC TH N 1944.78 FT TO POB  
TH N 87 DEG W 596.29 FT TH S 6 DEG W 309.21 FT TH S 76 DEG E  
444.60 FT TH E 200 FT TH N 385.78 FT TO POB PAR L-2 ESMNTS OF  
RECORD

HAVERTY MICHAEL P & WENDY S  
24808 JENNIFER  
BROWNSTOWN TWP MI 48134

001-025-000-240-09 ----- 001-025-000-240-09 NO: 01003



CLASS: 401	PRE/MBT %	0	COUNTY ROADS	4.73	ALBERT ROADS	2.29	Tax	58.07
SCHOOL: 69030	TV	4,733	LIBRARY	2.83	ALBERT PARKS/CEM	2.36	W Admin	0.58
JOHANNESBURG-LE	AV	33,700	MCCOA	4.62	COP-ISD GENERAL	1.20	Due	58.65
M.CODE:	SEV	33,700	MONT CO SHERIFF	4.73	COP-ISD SP ED	3.93	Intrst	
			MSU EXTENSION	1.18	COP-ISD EX SP ED	2.98	Total	
			ALBERT TWP OPER	3.09	F/A REAL,ALBERT FI	24.13		

PROP. ADDR: FOX DR  
T29N R1E SEC 25 COM AT S 1/4 COR OF SEC 25 TH N 1944.78 FT TH  
N 87 DEG W 596.29 FT TO POB AND CTR 66 EASMNT TH CONT N 87 DEG  
W 1116.35 FT TO LAKE SHORE TH S 12 DEG W 84.75 FT TH S 76 DEG  
E 1132.57 FT TO CTR EASMNT TH N 6 DEG E 309.21 FT TO POB  
EASMNTS OF RECORD PARCEL L-1

MCCARTHY WILLIAM  
7301 EDLANE  
CLAY TWP MI 48001

001-025-000-250-00 ----- 001-025-000-250-00 NO:



CLASS: 403	PRE/MBT %	0	COUNTY ROADS	0.00	ALBERT ROADS	0.00	Tax	0.00
SCHOOL: 69030	TV	0	LIBRARY	0.00	ALBERT PARKS/CEM	0.00	W Admin	0.00
JOHANNESBURG-LE	AV	0	MCCOA	0.00	COP-ISD GENERAL	0.00	Due	0.00
M.CODE:	SEV	0	MONT CO SHERIFF	0.00	COP-ISD SP ED	0.00	Intrst	
			MSU EXTENSION	0.00	COP-ISD EX SP ED	0.00	Total	
			ALBERT TWP OPER	0.00				

PROP. ADDR:  
T29N R1E SEC 25 A PART OF GOVT LOT 3,COM AT S 1/4 COR OF SEC  
TH W ON SEC LINE 1898 FT TO POB TH CONT W ON SEC LINE 589.4 FT  
TO PNT ON SHORE OF BIG WOLF LK TH ALG SD SHORE N 49 DEG 30 MIN  
E 133.1 FT TH N 15 DEG 43 MIN E 120 FT TH E 155 FT TH S 167 FT  
TH E 300 FT TH S 33 FT TO POB. DEEDED TO PROPERTY OWNERS

BIG WOLF LK WOODS PARK  
PO BOX  
LEWISTON MI 49756

ALBERT TOWNSHIP  
Real & Personal Property  
Spec. Population: Ad Valorem+Special Acts

Parcel # Valuations Tax Heading Amount Tax Heading Amount --- Totals ---  
001-025-000-260-00 ----- 001-025-000-260-00 NO:



CLASS	PRE/MBT %	Tax Heading	Amount	Tax Heading	Amount		Totals
402	0	COUNTY ROADS	0.00	ALBERT ROADS	0.00	Tax	0.00
SCHOOL: 69030	TV	LIBRARY	0.00	ALBERT PARKS/CEM	0.00	W Admin	0.00
JOHANNESBURG-LE	AV	MCCOA	0.00	COP-ISD GENERAL	0.00	Due	0.00
M.CODE: SEV	0	MONT CO SHERIFF	0.00	COP-ISD SP ED	0.00	Intrst	
		MSU EXTENSION	0.00	COP-ISD EX SP ED	0.00	Total	
		ALBERT TWP OPER	0.00	F/A REAL,ALBERT FI	0.00		

PROP. ADDR:  
T29N R1E SEC 25 N 1/2 OF SE 1/4

STATE OF MICHIGAN  
DNR REAL ESTATE DIVISION  
PO BOX 30028  
LANSING MI 48909

001-025-000-270-00 ----- 001-025-000-270-00 NO: 01004



CLASS	PRE/MBT %	Tax Heading	Amount	Tax Heading	Amount		Totals
402	0	COUNTY ROADS	7.63	ALBERT ROADS	3.69	Tax	93.68
SCHOOL: 69030	TV	LIBRARY	4.57	ALBERT PARKS/CEM	3.81	W Admin	0.93
JOHANNESBURG-LE	AV	MCCOA	7.46	COP-ISD GENERAL	1.94	Due	94.61
M.CODE: SEV	15,200	MONT CO SHERIFF	7.63	COP-ISD SP ED	6.34	Intrst	
		MSU EXTENSION	1.90	COP-ISD EX SP ED	4.81	Total	
		ALBERT TWP OPER	4.98	F/A REAL,ALBERT FI	38.92		

PROP. ADDR:  
T29N R1E SEC 25 THE E 1/2 OF E 1/2 OF SW 1/4 OF SE 1/4

BOYNTON LIVING TRUST  
37137 SHERWOOD  
LIVONIA MI 48154

001-025-000-270-01 ----- 001-025-000-270-01 NO: 01005



CLASS	PRE/MBT %	Tax Heading	Amount	Tax Heading	Amount		Totals
401	0	COUNTY ROADS	43.38	ALBERT ROADS	21.02	Tax	532.82
SCHOOL: 69030	TV	LIBRARY	26.03	ALBERT PARKS/CEM	21.69	W Admin	5.32
JOHANNESBURG-LE	AV	MCCOA	42.43	COP-ISD GENERAL	11.07	Due	538.14
M.CODE: SEV	62,800	MONT CO SHERIFF	43.38	COP-ISD SP ED	36.04	Intrst	
		MSU EXTENSION	10.84	COP-ISD EX SP ED	27.37	Total	
		ALBERT TWP OPER	28.32	F/A REAL,ALBERT FI	221.25		

PROP. ADDR: 6540 BIG WOLF LAKE R  
T29N R1E SEC 25 W 1/2 OF SW 1/4 OF SE 1/4

RUGGIERO VINCENZO & ANNA M  
8594 SOMERSET LN  
YPSILANTI MI 48198-9559

ALBERT TOWNSHIP  
Real & Personal Property  
Spec. Population: Ad Valorem+Special Acts

Parcel # Valuations Tax Heading Amount Tax Heading Amount --- Totals ---  
001-025-000-270-02 ----- 001-025-000-270-02 NO: 01006



CLASS	PRE/MBT %	Valuations	Tax Heading	Amount	Tax Heading	Amount		Totals
402	0		COUNTY ROADS	7.63	ALBERT ROADS	3.69	Tax	93.68
SCHOOL: 69030	TV	7,633	LIBRARY	4.57	ALBERT PARKS/CEM	3.81	W Admin	0.93
JOHANNESBURG-LE	AV	15,200	MCCOA	7.46	COP-ISD GENERAL	1.94	Due	94.61
M.CODE: SEV		15,200	MONT CO SHERIFF	7.63	COP-ISD SP ED	6.34	Intrst	
			MSU EXTENSION	1.90	COP-ISD EX SP ED	4.81	Total	
			ALBERT TWP OPER	4.98	F/A REAL,ALBERT FI	38.92		

PROP. ADDR:  
T29N R1E SEC 25 THE W 1/2 OF E 1/2 OF SW 1/4 OF SE 1/4

BOYNTON DENIS A  
13533 CENTRALIA  
REDFORD MI 48239

001-025-000-280-00 ----- 001-025-000-280-00 NO: 01007



CLASS	PRE/MBT %	Valuations	Tax Heading	Amount	Tax Heading	Amount		Totals
401	0		COUNTY ROADS	8.77	ALBERT ROADS	4.25	Tax	107.74
SCHOOL: 69030	TV	8,775	LIBRARY	5.26	ALBERT PARKS/CEM	4.38	W Admin	1.07
JOHANNESBURG-LE	AV	14,400	MCCOA	8.58	COP-ISD GENERAL	2.24	Due	108.81
M.CODE: COREL	SEV	14,400	MONT CO SHERIFF	8.77	COP-ISD SP ED	7.29	Intrst	
			MSU EXTENSION	2.19	COP-ISD EX SP ED	5.53	Total	
			ALBERT TWP OPER	5.73	F/A REAL,ALBERT FI	44.75		

PROP. ADDR:  
T29N R1E SEC 25 COM AT SE COR OF SEC TH W 660 FT TO POB TH N  
650.52 FT TH S 89 DEG W 330.64 FT TH S 650.65 FT TH S 89 DEG E  
330.88 FT TO POB ESMNTS OF RECORD PART OF THE SE 1/4 OF SE 1/4

WALKER BETTY JANE  
6790 BIG WOLF LAKE ROAD  
LEWISTON MI 49756

001-025-000-280-01 ----- 001-025-000-280-01 NO: 01008



CLASS	PRE/MBT %	Valuations	Tax Heading	Amount	Tax Heading	Amount		Totals
401	0		COUNTY ROADS	10.73	ALBERT ROADS	5.20	Tax	131.84
SCHOOL: 69030	TV	10,739	LIBRARY	6.44	ALBERT PARKS/CEM	5.36	W Admin	1.31
JOHANNESBURG-LE	AV	17,600	MCCOA	10.50	COP-ISD GENERAL	2.74	Due	133.15
M.CODE: SEV		17,600	MONT CO SHERIFF	10.73	COP-ISD SP ED	8.92	Intrst	
			MSU EXTENSION	2.68	COP-ISD EX SP ED	6.77	Total	
			ALBERT TWP OPER	7.01	F/A REAL,ALBERT FI	54.76		

PROP. ADDR: 2000 TOWNLINE ROAD  
T29N R1E SEC 25 COM AT SE COR OF SEC AS POB TH N 650.27 FT TH  
W 330 FT TH S 650.4 FT TH E 330 FT TO POB ESMNT OF RECORD  
PARCEL 3

BAUER KIRK M & DEBRA L/E  
4541 SHERIDAN RD  
VASSAR MI 48768

ALBERT TOWNSHIP  
Real & Personal Property  
Spec. Population: Ad Valorem+Special Acts

Parcel # Valuations Tax Heading Amount Tax Heading Amount --- Totals ---  
001-025-000-280-02 ----- 001-025-000-280-02 NO: 01009



CLASS	PRE/MBT %	Valuations	Tax Heading	Amount	Tax Heading	Amount		Totals
402	0		COUNTY ROADS	17.64	ALBERT ROADS	8.55	Tax	216.71
SCHOOL: 69030	TV	17,649	LIBRARY	10.58	ALBERT PARKS/CEM	8.82	W Admin	2.16
JOHANNESBURG-LE	AV	24,000	MCCOA	17.26	COP-ISD GENERAL	4.50	Due	218.87
M.CODE: SEV		24,000	MONT CO SHERIFF	17.64	COP-ISD SP ED	14.66	Intrst	
			MSU EXTENSION	4.41	COP-ISD EX SP ED	11.13	Total	
			ALBERT TWP OPER	11.52	F/A REAL,ALBERT FI	90.00		

PROP. ADDR: 2000 TOWNLINE RD-VAC  
T29N R1E SEC 25 N 1/2 OF SE 1/4 OF SE 1/4 PCLS 1 & 2

BAUER KIRK M & DEBRA L/E  
4541 SHERIDAN RD  
VASSAR MI 48768

001-025-000-280-03 ----- 001-025-000-280-03 NO: 01010



CLASS	PRE/MBT %	Valuations	Tax Heading	Amount	Tax Heading	Amount		Totals
402	0		COUNTY ROADS	8.10	ALBERT ROADS	3.92	Tax	99.46
SCHOOL: 69030	TV	8,100	LIBRARY	4.86	ALBERT PARKS/CEM	4.05	W Admin	0.99
JOHANNESBURG-LE	AV	8,100	MCCOA	7.92	COP-ISD GENERAL	2.06	Due	100.45
M.CODE: SEV		8,100	MONT CO SHERIFF	8.10	COP-ISD SP ED	6.73	Intrst	
			MSU EXTENSION	2.02	COP-ISD EX SP ED	5.11	Total	
			ALBERT TWP OPER	5.28	F/A REAL,ALBERT FI	41.31		

PROP. ADDR:  
T29N R1E SEC 25 COM AT SE COR OF SEC TH W 330 FT TO POB TH N  
650.4 FT TH W 330 FT TH S 650.52 FT TH E 330 FT TO POB PARCEL  
4

BAUER KIRK M & DEBRA L/E  
4541 SHERIDAN RD  
VASSAR MI 48768

001-025-000-290-00 ----- 001-025-000-290-00 NO: 01011



CLASS	PRE/MBT %	Valuations	Tax Heading	Amount	Tax Heading	Amount		Totals
401	100		COUNTY ROADS	0.00	ALBERT ROADS	0.00	Tax	0.00
SCHOOL: 69030	TV	51,987	LIBRARY	0.00	ALBERT PARKS/CEM	0.00	W Admin	0.00
JOHANNESBURG-LE	AV	91,200	MCCOA	0.00	COP-ISD GENERAL	0.00	Due	0.00
M.CODE: COREL	SEV	91,200	MONT CO SHERIFF	0.00	COP-ISD SP ED	0.00	Intrst	
			MSU EXTENSION	0.00	COP-ISD EX SP ED	0.00	Total	
			ALBERT TWP OPER	0.00	F/A REAL,ALBERT FI	0.00		

PROP. ADDR: 6790 BIG WOLF LAKE R  
T29N R1E SEC 25 W 1/2 OF SW 1/4 OF SE 1/4 OF SE 1/4 LESS, COM  
40 FT E OF SW COR THE E 100 FT TH N 400 FT TH W 100 FT TH S  
400 FT TO POB

WALKER BRADLEY J & BETTY JANE  
6790 BIG WOLF LAKE RD  
LEWISTON MI 49756

ALBERT TOWNSHIP  
Real & Personal Property  
Spec. Population: Ad Valorem+Special Acts

Parcel # Valuations Tax Heading Amount Tax Heading Amount --- Totals ---  
001-025-000-300-00 ----- 001-025-000-300-00 NO: 01012



CLASS: 401	PRE/MBT %	100	COUNTY ROADS	22.38	ALBERT ROADS	10.84	Tax	274.90
SCHOOL: 69030	TV	22,386	LIBRARY	13.43	ALBERT PARKS/CEM	11.19	W Admin	2.74
JOHANNESBURG-LE	AV	44,200	MCCOA	21.89	COP-ISD GENERAL	5.71	Due	277.64
M.CODE: SEV		44,200	MONT CO SHERIFF	22.38	COP-ISD SP ED	18.60	Intrst	
			MSU EXTENSION	5.59	COP-ISD EX SP ED	14.12	Total	
			ALBERT TWP OPER	14.61	F/A REAL,ALBERT FI	114.16		

PROP. ADDR: 6770 BIG WOLF LAKE R BAILEY ROBYN S  
T29N R1E SEC 25 COM 40 FT E OF SW COR OF SW 1/4 OF SE 1/4 OF 6770 BIG WOLF LAKE RD  
SE 1/4 AS POB, TH E 100 FT, N 400 FT, W 100 FT, S 400 FT TO LEWISTON MI 49756  
POB

001-026-000-010-01 ----- 001-026-000-010-01 NO: 01013



CLASS: 402	PRE/MBT %	0	COUNTY ROADS	3.80	ALBERT ROADS	1.84	Tax	46.72
SCHOOL: 69030	TV	3,809	LIBRARY	2.28	ALBERT PARKS/CEM	1.90	W Admin	0.46
JOHANNESBURG-LE	AV	8,300	MCCOA	3.72	COP-ISD GENERAL	0.97	Due	47.18
M.CODE: SEV		8,300	MONT CO SHERIFF	3.80	COP-ISD SP ED	3.16	Intrst	
			MSU EXTENSION	0.95	COP-ISD EX SP ED	2.40	Total	
			ALBERT TWP OPER	2.48	F/A REAL,ALBERT FI	19.42		

PROP. ADDR: CO RD 612 HICKS GERARD E  
T29N R1E SEC 26 W 1/2 OF E 1/2 OF E 1/2 OF NE 1/4 OF NE 1/4 34867 LAKEWOOD DR  
CHESTERFIELD TWP MI 48047

001-026-000-010-02 ----- 001-026-000-010-02 NO: 01014



CLASS: 401	PRE/MBT %	0	COUNTY ROADS	36.30	ALBERT ROADS	17.59	Tax	445.86
SCHOOL: 69030	TV	36,302	LIBRARY	21.78	ALBERT PARKS/CEM	18.15	W Admin	4.45
JOHANNESBURG-LE	AV	62,000	MCCOA	35.51	COP-ISD GENERAL	9.26	Due	450.31
M.CODE: LERET	SEV	62,000	MONT CO SHERIFF	36.30	COP-ISD SP ED	30.16	Intrst	
			MSU EXTENSION	9.07	COP-ISD EX SP ED	22.90	Total	
			ALBERT TWP OPER	23.70	F/A REAL,ALBERT FI	185.14		

PROP. ADDR: 5955 CO RD 612 HICKS GERARD E  
T29N R1E SEC 26 E 1/2 OF W 1/2 OF E 1/2 OF NE 1/4 OF NE 1/4 34867 LAKEWOOD DR  
CHESTERFIELD TWP MI 48047

ALBERT TOWNSHIP  
Real & Personal Property  
Spec. Population: Ad Valorem+Special Acts

Parcel # Valuations Tax Heading Amount Tax Heading Amount --- Totals ---  
001-026-000-020-00 ----- 001-026-000-020-00 NO: 01015



CLASS: 402	PRE/MBT %	0	COUNTY ROADS	3.80	ALBERT ROADS	1.84	Tax	46.72
SCHOOL: 69030	TV	3,809	LIBRARY	2.28	ALBERT PARKS/CEM	1.90	W Admin	0.46
JOHANNESBURG-LE	AV	8,300	MCCOA	3.72	COP-ISD GENERAL	0.97	Due	47.18
M.CODE: SEV		8,300	MONT CO SHERIFF	3.80	COP-ISD SP ED	3.16	Intrst	
			MSU EXTENSION	0.95	COP-ISD EX SP ED	2.40	Total	
			ALBERT TWP OPER	2.48	F/A REAL,ALBERT FI	19.42		

PROP. ADDR: CO RD 612 HOWARD KAY L TRUSTEE  
T29N R1E SEC 26 E 1/2 OF E 1/2 OF E 1/2 OF NE 1/4 OF NE 1/4 225 E SOUTH BOUNDARY ST  
PERRYSBURG OH 43551

001-026-000-030-00 ----- 001-026-000-030-00 NO: 01016



CLASS: 401	PRE/MBT %	0	COUNTY ROADS	42.37	ALBERT ROADS	20.53	Tax	520.42
SCHOOL: 69030	TV	42,374	LIBRARY	25.42	ALBERT PARKS/CEM	21.18	W Admin	5.20
JOHANNESBURG-LE	AV	71,800	MCCOA	41.45	COP-ISD GENERAL	10.81	Due	525.62
M.CODE: SEV		71,800	MONT CO SHERIFF	42.37	COP-ISD SP ED	35.20	Intrst	
			MSU EXTENSION	10.59	COP-ISD EX SP ED	26.73	Total	
			ALBERT TWP OPER	27.67	F/A REAL,ALBERT FI	216.10		

PROP. ADDR: 5829 CO RD 612 KRAJNIAK ERNEST N & DEBRA A TR  
T29N R1E SEC 26 W 1/2 OF E 1/2 OF W 1/2 OF NE 1/4 OF NE 1/4 35554 RAINBOW DR  
STERLING HEIGHTS MI 48312

001-026-000-040-00 ----- 001-026-000-040-00 NO: 01017



CLASS: 402	PRE/MBT %	0	COUNTY ROADS	3.80	ALBERT ROADS	1.84	Tax	46.72
SCHOOL: 69030	TV	3,809	LIBRARY	2.28	ALBERT PARKS/CEM	1.90	W Admin	0.46
JOHANNESBURG-LE	AV	8,300	MCCOA	3.72	COP-ISD GENERAL	0.97	Due	47.18
M.CODE: SEV		8,300	MONT CO SHERIFF	3.80	COP-ISD SP ED	3.16	Intrst	
			MSU EXTENSION	0.95	COP-ISD EX SP ED	2.40	Total	
			ALBERT TWP OPER	2.48	F/A REAL,ALBERT FI	19.42		

PROP. ADDR: CO RD 612 KRAJNIAK ERNEST N & DEBRA A TR  
T29N R1E SEC 26 W 1/2 OF W 1/2 OF E 1/2 OF NE 1/4 OF NE 1/4 35554 RAINBOW DR  
STERLING HGTS MI 48312

001-026-000-050-00 ----- 001-026-000-050-00 NO: 01018



CLASS: 402	PRE/MBT %	0	COUNTY ROADS	3.80	ALBERT ROADS	1.84	Tax	46.72
SCHOOL: 69030	TV	3,809	LIBRARY	2.28	ALBERT PARKS/CEM	1.90	W Admin	0.46
JOHANNESBURG-LE	AV	8,300	MCCOA	3.72	COP-ISD GENERAL	0.97	Due	47.18
M.CODE: SEV		8,300	MONT CO SHERIFF	3.80	COP-ISD SP ED	3.16	Intrst	
			MSU EXTENSION	0.95	COP-ISD EX SP ED	2.40	Total	
			ALBERT TWP OPER	2.48	F/A REAL,ALBERT FI	19.42		

PROP. ADDR: CO RD 612 KRAJNIAK ERNEST N & DEBRA A TR  
T29N R1E SEC 26 E 1/2 OF E 1/2 OF W 1/2 OF NE 1/4 OF NE 1/4 35554 RAINBOW DR  
STERLING HGTS MI 48312



ALBERT TOWNSHIP  
Real & Personal Property  
Spec. Population: Ad Valorem+Special Acts

Parcel # Valuations Tax Heading Amount Tax Heading Amount --- Totals ---  
001-026-000-060-00 ----- 001-026-000-060-00 NO: 01019



CLASS: 401	PRE/MBT %	100	COUNTY ROADS	53.16	ALBERT ROADS	25.76	Tax	653.00
SCHOOL: 69030	TV	53,169	LIBRARY	31.90	ALBERT PARKS/CEM	26.58	W Admin	6.53
JOHANNESBURG-LE	AV	94,000	MCCOA	52.00	COP-ISD GENERAL	13.57	Due	659.53
M.CODE:	SEV	94,000	MONT CO SHERIFF	53.16	COP-ISD SP ED	44.17	Intrst	
			MSU EXTENSION	13.29	COP-ISD EX SP ED	33.54	Total	
			ALBERT TWP OPER	34.71	F/A REAL,ALBERT FI	271.16		

PROP. ADDR: 5775 CO RD 612 YOUNK JOSHUA R & AMARA C H/W  
T29N R1E SEC 26 W 1/2 OF W 1/2 OF W 1/2 OF NE 1/4 OF NE 1/4 5775 CO RD 612  
LEWISTON MI 49756

001-026-000-065-00 ----- 001-026-000-065-00 NO: 01020



CLASS: 402	PRE/MBT %	0	COUNTY ROADS	8.30	ALBERT ROADS	4.02	Tax	101.90
SCHOOL: 69030	TV	8,300	LIBRARY	4.98	ALBERT PARKS/CEM	4.15	W Admin	1.01
JOHANNESBURG-LE	AV	8,300	MCCOA	8.11	COP-ISD GENERAL	2.11	Due	102.91
M.CODE:	SEV	8,300	MONT CO SHERIFF	8.30	COP-ISD SP ED	6.89	Intrst	
			MSU EXTENSION	2.07	COP-ISD EX SP ED	5.23	Total	
			ALBERT TWP OPER	5.41	F/A REAL,ALBERT FI	42.33		

PROP. ADDR: CO RD 612 KRAJNIAK FAMILY REV TRUST  
T29N R1E SEC 26 E 1/2 OF W 1/2 OF W 1/2 OF NE 1/4 OF NE 1/4 35554 RAINBOW DR  
STERLING HEIGHTS MI 48312

001-026-000-070-00 ----- 001-026-000-070-00 NO: 01021



CLASS: 401	PRE/MBT %	100	COUNTY ROADS	62.53	ALBERT ROADS	30.30	Tax	768.01
SCHOOL: 69030	TV	62,531	LIBRARY	37.51	ALBERT PARKS/CEM	31.26	W Admin	7.68
JOHANNESBURG-LE	AV	104,600	MCCOA	61.16	COP-ISD GENERAL	15.96	Due	775.69
M.CODE:	SEV	104,600	MONT CO SHERIFF	62.53	COP-ISD SP ED	51.95	Intrst	
			MSU EXTENSION	15.63	COP-ISD EX SP ED	39.45	Total	
			ALBERT TWP OPER	40.83	F/A REAL,ALBERT FI	318.90		

PROP. ADDR: 5715 CO RD 612 MITCHELL RALPH & SUZANNE TRUST  
T29N R1E SEC 26 E 1/2 OF E 1/2 OF NW 1/4 OF NE 1/4 5715 CO RD 612  
LEWISTON MI 49756

001-026-000-080-00 ----- 001-026-000-080-00 NO: 01022



CLASS: 402	PRE/MBT %	0	COUNTY ROADS	6.61	ALBERT ROADS	3.20	Tax	81.18
SCHOOL: 69030	TV	6,615	LIBRARY	3.96	ALBERT PARKS/CEM	3.30	W Admin	0.81
JOHANNESBURG-LE	AV	8,300	MCCOA	6.47	COP-ISD GENERAL	1.68	Due	81.99
M.CODE:	SEV	8,300	MONT CO SHERIFF	6.61	COP-ISD SP ED	5.49	Intrst	
			MSU EXTENSION	1.65	COP-ISD EX SP ED	4.17	Total	
			ALBERT TWP OPER	4.31	F/A REAL,ALBERT FI	33.73		

PROP. ADDR: CO RD 612 WITTE KARYN J  
T29N R1E SEC 26 E 1/2 OF W 1/2 OF E 1/2 OF NW 1/4 OF NE 1/4 5641 CO RD 612  
LEWISTON MI 49756

ALBERT TOWNSHIP  
Real & Personal Property  
Spec. Population: Ad Valorem+Special Acts

Parcel # Valuations Tax Heading Amount Tax Heading Amount --- Totals ---  
001-026-000-090-00 ----- 001-026-000-090-00 NO: 01023



CLASS: 401	PRE/MBT %	0	COUNTY ROADS	60.60	ALBERT ROADS	29.37	Tax	744.39
SCHOOL: 69030	TV	60,609	LIBRARY	36.36	ALBERT PARKS/CEM	30.30	W Admin	7.44
JOHANNESBURG-LE	AV	94,500	MCCOA	59.28	COP-ISD GENERAL	15.47	Due	751.83
M.CODE: LERET	SEV	94,500	MONT CO SHERIFF	60.60	COP-ISD SP ED	50.36	Intrst	
			MSU EXTENSION	15.15	COP-ISD EX SP ED	38.23	Total	
			ALBERT TWP OPER	39.57	F/A REAL,ALBERT FI	309.10		

PROP. ADDR: 5641 CO RD 612 WITTE STEVEN W  
T29N R1E SEC 26 W 1/2 OF W 1/2 OF E 1/2 OF NW 1/4 OF NE 1/4 5641 CO RD 612  
LEWISTON MI 49756


001-026-000-100-00 ----- 001-026-000-100-00 NO: 01024



CLASS: 401	PRE/MBT %	0	COUNTY ROADS	31.24	ALBERT ROADS	15.13	Tax	383.67
SCHOOL: 69030	TV	31,241	LIBRARY	18.74	ALBERT PARKS/CEM	15.62	W Admin	3.83
JOHANNESBURG-LE	AV	48,100	MCCOA	30.55	COP-ISD GENERAL	7.97	Due	387.50
M.CODE:	SEV	48,100	MONT CO SHERIFF	31.24	COP-ISD SP ED	25.95	Intrst	
			MSU EXTENSION	7.81	COP-ISD EX SP ED	19.70	Total	
			ALBERT TWP OPER	20.40	F/A REAL,ALBERT FI	159.32		

PROP. ADDR: 5545 CO RD 612 HATMAKER CAROL  
T29N R1E SEC 26 E 1/2 OF W 1/2 OF W 1/2 OF NW 1/4 OF NE 1/4 5051 PHEASANT RD  
WATERFORD MI 48327

001-026-000-110-00 ----- 001-026-000-110-00 NO: 01025



CLASS: 401	PRE/MBT %	0	COUNTY ROADS	39.16	ALBERT ROADS	18.97	Tax	480.95
SCHOOL: 69030	TV	39,160	LIBRARY	23.49	ALBERT PARKS/CEM	19.58	W Admin	4.80
JOHANNESBURG-LE	AV	57,200	MCCOA	38.30	COP-ISD GENERAL	9.99	Due	485.75
M.CODE:	SEV	57,200	MONT CO SHERIFF	39.16	COP-ISD SP ED	32.53	Intrst	
			MSU EXTENSION	9.79	COP-ISD EX SP ED	24.70	Total	
			ALBERT TWP OPER	25.57	F/A REAL,ALBERT FI	199.71		

PROP. ADDR: 5515 CO RD 612 BUCKMAN SHAUN J & THERESA M  
T29N R1E SEC 26 W 1/2 OF W 1/2 OF W 1/2 OF NW 1/4 OF NE 1/4 37 SMITH  
MOUNT CLEMENS MI 48043

001-026-000-120-50 ----- 001-026-000-120-50 NO: 01026



CLASS: 401	PRE/MBT %	0	COUNTY ROADS	62.73	ALBERT ROADS	30.40	Tax	770.54
SCHOOL: 69030	TV	62,739	LIBRARY	37.64	ALBERT PARKS/CEM	31.36	W Admin	7.70
JOHANNESBURG-LE	AV	104,700	MCCOA	61.37	COP-ISD GENERAL	16.01	Due	778.24
M.CODE:	SEV	104,700	MONT CO SHERIFF	62.73	COP-ISD SP ED	52.12	Intrst	
			MSU EXTENSION	15.68	COP-ISD EX SP ED	39.58	Total	
			ALBERT TWP OPER	40.96	F/A REAL,ALBERT FI	319.96		

PROP. ADDR: 5601 CO RD 612 COOPER NEIL & KUEBLER KELLY M  
T29N R1E SEC 26 E 1/2 OF W 1/2 OF NW 1/4 OF NE 1/4 1998 COMB 5557 ELDRIDGE  
W/ 120-00 & 130-00 WATERFORD MI 48327

ALBERT TOWNSHIP  
Real & Personal Property  
Spec. Population: Ad Valorem+Special Acts

Parcel # Valuations Tax Heading Amount Tax Heading Amount --- Totals ---  
001-026-000-140-00 ----- 001-026-000-140-00 NO: 01027



CLASS	PRE/MBT %	Tax Heading	Amount	Tax Heading	Amount		Totals
402	0	COUNTY ROADS	41.31	ALBERT ROADS	20.02	Tax	507.39
SCHOOL: 69030	TV 41,314	LIBRARY	24.78	ALBERT PARKS/CEM	20.65	W Admin	5.07
JOHANNESBURG-LE AV	59,000	MCCOA	40.41	COP-ISD GENERAL	10.54	Due	512.46
M.CODE: SEV	59,000	MONT CO SHERIFF	41.31	COP-ISD SP ED	34.32	Intrst	
		MSU EXTENSION	10.32	COP-ISD EX SP ED	26.06	Total	
		ALBERT TWP OPER	26.97	F/A REAL,ALBERT FI	210.70		

PROP. ADDR: BIG ANTLER RD HOWARD KAY L TRUSTEE  
MAP NUM: VACANT PARCEL 225 E SOUTH BOUNDARY ST  
T29N R1E SEC 26 S 1/2 OF NE 1/4 PERRYSBURG OH 43551

001-026-000-145-00 ----- 001-026-000-145-00 NO: 01028



CLASS	PRE/MBT %	Tax Heading	Amount	Tax Heading	Amount		Totals
201	0	COUNTY ROADS	97.60	ALBERT ROADS	47.29	Tax	1,198.78
SCHOOL: 69030	TV 97,601	LIBRARY	58.56	ALBERT PARKS/CEM	48.80	W Admin	11.98
JOHANNESBURG-LE AV	127,000	MCCOA	95.47	COP-ISD GENERAL	24.91	Due	1,210.76
M.CODE: SEV	127,000	MONT CO SHERIFF	97.60	COP-ISD SP ED	81.09	Intrst	
		MSU EXTENSION	24.40	COP-ISD EX SP ED	61.57	Total	
		ALBERT TWP OPER	63.73	F/A REAL,ALBERT FI	497.76		

PROP. ADDR: 5195 CO RD 612 EVENTS AT SIX ONE TWO, LLC  
T29N R1E SEC 26 COM AT NW COR TH E 930 FT TO POB TH S 233 FT 2895 MARION STREET  
TH E 200 FT TH N 233 FT TH W 200 FT TO POB PART OF NW 1/4 OF LEWISTON MI 49756  
NW 1/4

001-026-000-150-01 ----- 001-026-000-150-01 NO: 01029



CLASS	PRE/MBT %	Tax Heading	Amount	Tax Heading	Amount		Totals
401	0	COUNTY ROADS	1.61	ALBERT ROADS	0.78	Tax	19.77
SCHOOL: 69030	TV 1,614	LIBRARY	0.96	ALBERT PARKS/CEM	0.80	W Admin	0.19
JOHANNESBURG-LE AV	3,100	MCCOA	1.57	COP-ISD GENERAL	0.41	Due	19.96
M.CODE: SEV	3,100	MONT CO SHERIFF	1.61	COP-ISD SP ED	1.34	Intrst	
		MSU EXTENSION	0.40	COP-ISD EX SP ED	1.01	Total	
		ALBERT TWP OPER	1.05	F/A REAL,ALBERT FI	8.23		

PROP. ADDR: 2764 MARY ANNE DR DUTTON ROBIN L  
MAP NUM: VACANT PARCEL 2751 MARY ANNE DR  
T29N R1E SEC 26 COM AT NW COR OF NW 1/4 OF NW 1/4 TH S ALG W LEWISTON MI 49756  
LINE OF SEC 1310 FT TH E AT R ANGLES WITH W LNE OF SEC 1330 FT  
TO POB TH N 208.71 FT TH W 208.71 FT TH S 208.71 FT TH E  
208.71 FT TO POB EASMTS OF RECORD

ALBERT TOWNSHIP  
Real & Personal Property  
Spec. Population: Ad Valorem+Special Acts

Parcel # Valuations Tax Heading Amount Tax Heading Amount --- Totals ---  
001-026-000-150-03 ----- 001-026-000-150-03 NO:



CLASS: 001	PRE/MBT %	0	COUNTY ROADS	0.00	ALBERT ROADS	0.00	Tax	0.00
SCHOOL: 69030	TV	0	LIBRARY	0.00	ALBERT PARKS/CEM	0.00	W Admin	0.00
JOHANNESBURG-LE	AV	0	MCCOA	0.00	COP-ISD GENERAL	0.00	Due	0.00
M.CODE: SEV		0	MONT CO SHERIFF	0.00	COP-ISD SP ED	0.00	Intrst	
			MSU EXTENSION	0.00	COP-ISD EX SP ED	0.00	Total	
DDA1			ALBERT TWP OPER	0.00				

Capture: -47996  
PROP. ADDR: 2761 S CO RD 489 RENDER TOMMEE  
MAP NUM: 2022 RETIRE 2761 CO RD 489 S  
T29N R1E SEC 26 COM AT SW COR OF NW 1/4 OF NW 1/4. TH E 400', LEWISTON MI 49756  
N 260', W 400', S 260' TO POB.

001-026-000-150-06 ----- 001-026-000-150-06 NO: 01030



CLASS: 201	PRE/MBT %	0	COUNTY ROADS	589.72	ALBERT ROADS	285.78	Tax	7,243.52
SCHOOL: 69030	TV	589,729	LIBRARY	353.83	ALBERT PARKS/CEM	294.86	W Admin	72.43
JOHANNESBURG-LE	AV	655,400	MCCOA	576.87	COP-ISD GENERAL	150.55	Due	7,315.95
M.CODE: SEV		655,400	MONT CO SHERIFF	589.72	COP-ISD SP ED	490.00	Intrst	
			MSU EXTENSION	147.43	COP-ISD EX SP ED	372.06	Total	
DDA1			ALBERT TWP OPER	385.09	F/A REAL,ALBERT FI	3,007.61		

Capture: 118929  
PROP. ADDR: 2757 S CO RD 489 DANIEL G KAMIN  
MAP NUM: RITE AID PO BOX 10234  
T29N R1E SEC 26 COMM AT THE NW COR OF SEC TH S 480' TO POB TH PITTSBURGH PA 15232  
CONT S 300' TH E 253', TH N 300', TH W 253' TO POB. 1999 SPLIT  
FROM 001-026-000-150-04

001-026-000-150-08 -----Assessor, ORIG TAXABLE: 3,258----- 001-026-000-150-08 NO: 01031



CLASS: 202	PRE/MBT %	0	COUNTY ROADS	55.80	ALBERT ROADS	27.04	Tax	685.36
SCHOOL: 69030	TV	55,800	LIBRARY	33.48	ALBERT PARKS/CEM	27.90	W Admin	6.85
JOHANNESBURG-LE	AV	55,800	MCCOA	54.58	COP-ISD GENERAL	14.24	Due	692.21
M.CODE: SEV		55,800	MONT CO SHERIFF	55.80	COP-ISD SP ED	46.36	Intrst	
			MSU EXTENSION	13.95	COP-ISD EX SP ED	35.20	Total	
DDA1			ALBERT TWP OPER	36.43	F/A REAL,ALBERT FI	284.58		

Capture: 53806  
PROP. ADDR: CO RD 612 BLUE HARVEST ENERGY LLC  
MAP NUM: VACANT PARCEL 2696 CHICAGO DR SW  
T29N R1E SEC 26 COM AT THE NW COR OF SEC TH E 200 ' TO POB WYOMING MI 49519  
TH CONT E 214.41 ' TH S 200.01' TH W 213.79 ' TH N 200 ' TO  
POB ESMT OF REC (2002 SPLIT FROM 001-026-150-05)

ALBERT TOWNSHIP  
Real & Personal Property  
Spec. Population: Ad Valorem+Special Acts

Parcel # Valuations Tax Heading Amount Tax Heading Amount --- Totals ---  
001-026-000-150-09 ----- 001-026-000-150-09 NO: 01032



CLASS: 201	PRE/MBT %	0	COUNTY ROADS	332.01	ALBERT ROADS	160.89	Tax	4,078.01
SCHOOL: 69030	TV	332,010	LIBRARY	199.20	ALBERT PARKS/CEM	166.00	W Admin	40.78
JOHANNESBURG-LE	AV	362,000	MCCOA	324.77	COP-ISD GENERAL	84.76	Due	4,118.79
M.CODE:	SEV	362,000	MONT CO SHERIFF	332.01	COP-ISD SP ED	275.86	Intrst	
			MSU EXTENSION	83.00	COP-ISD EX SP ED	209.46	Total	
DDA1			ALBERT TWP OPER	216.80	F/A REAL,ALBERT FI	1,693.25		

Capture: 43510  
PROP. ADDR: 2885 S CO RD 489  
MAP NUM: FIRST FED BANK  
T29N R1E SEC 26 LAND IN NW 1/4 SEC 26, COMM AT NW COR OF SEC  
TH S 284.51' TO POB, TH E 68.33', N 31.77', E 123.84', S  
225.66', W 190.85', TH N 195.49' TO POB. (SUBJECT TO ESMTS OF  
REC) (2003 SPLIT FROM 001-026-000-150-07)  
NICOLET NATIONAL BANK  
111 N WASHINGTON ST  
GREEN BAY WI 54301

001-026-000-150-10 ----- 001-026-000-150-10 NO:



CLASS: 001	PRE/MBT %	0	COUNTY ROADS	0.00	ALBERT ROADS	0.00	Tax	0.00
SCHOOL: 69030	TV	0	LIBRARY	0.00	ALBERT PARKS/CEM	0.00	W Admin	0.00
JOHANNESBURG-LE	AV	0	MCCOA	0.00	COP-ISD GENERAL	0.00	Due	0.00
M.CODE:	SEV	0	MONT CO SHERIFF	0.00	COP-ISD SP ED	0.00	Intrst	
			MSU EXTENSION	0.00	COP-ISD EX SP ED	0.00	Total	
DDA1			ALBERT TWP OPER	0.00				

Capture: -702700  
PROP. ADDR: 5145 CO RD 489  
MAP NUM: 2023 RETIRE  
T29N R1E SEC 26 COMM AT NW COR OF SEC 26, TH E 414.41' TO POB,  
CON'T E 515.59', S 1010', E 400.04', TH S 102.96', W 208.71',  
S 208.71', TH W 721.29', TH N 260' TH W 400', TH N 269.69', TH  
E 253', TH N 300', TH W 62.15', TH N 225.66', TH W 123.84', TH  
S 31.77', TH W 68.33', TH N 84.51', TH E 413.79', TH N 200' TO  
POB. (2003 SPLIT FROM 001-026-000-150-07)  
CATTS REALTY CO  
829 W MAIN ST STE C  
GAYLORD MI 49735

001-026-000-150-11 ----- 001-026-000-150-11 NO: 01033



CLASS: 401	PRE/MBT %	100	COUNTY ROADS	125.30	ALBERT ROADS	60.72	Tax	1,539.02
SCHOOL: 69030	TV	125,300	LIBRARY	75.18	ALBERT PARKS/CEM	62.65	W Admin	15.39
JOHANNESBURG-LE	AV	125,300	MCCOA	122.56	COP-ISD GENERAL	31.98	Due	1,554.41
M.CODE:	SEV	125,300	MONT CO SHERIFF	125.30	COP-ISD SP ED	104.11	Intrst	
			MSU EXTENSION	31.32	COP-ISD EX SP ED	79.05	Total	
DDA1			ALBERT TWP OPER	81.82	F/A REAL,ALBERT FI	639.03		

Capture: 77304  
PROP. ADDR: 2783 S CO RD 489  
MAP NUM: 2022 NEW  
T29N R1E SEC 26 N 1/2 OF THE FOLLOWING DESC, COM AT SW COR OF  
NW 1/4 OF NW 1/4. TH E 400', N 260', W 400', S 260' TO POB.  
PEGGS JOHN H & PATRICIA A TRUST  
2783 S CO RD 489  
LEWISTON MI 49756

ALBERT TOWNSHIP  
Real & Personal Property  
Spec. Population: Ad Valorem+Special Acts

Parcel # Valuations Tax Heading Amount Tax Heading Amount --- Totals ---  
001-026-000-150-12 ----- 001-026-000-150-12 NO: 01034



CLASS: 401	PRE/MBT %	100	COUNTY ROADS	126.21	ALBERT ROADS	61.16	Tax	1,550.18
SCHOOL: 69030	TV	126,210	LIBRARY	75.72	ALBERT PARKS/CEM	63.10	W Admin	15.50
JOHANNESBURG-LE	AV	141,400	MCCOA	123.45	COP-ISD GENERAL	32.22	Due	1,565.68
M.CODE:	SEV	141,400	MONT CO SHERIFF	126.21	COP-ISD SP ED	104.86	Intrst	
			MSU EXTENSION	31.55	COP-ISD EX SP ED	79.62	Total	
DDA1			ALBERT TWP OPER	82.41	F/A REAL,ALBERT FI	643.67		

Capture: 78214  
PROP. ADDR: 2781 S CO RD 489  
MAP NUM: 2022 NEW  
T29N R1E SEC 26 S 1/2 OF THE FOLLOWING DESC, COM AT SW COR OF  
NW 1/4 OF NW 1/4. TH E 400', N 260', W 400', S 260' TO POB.  
BAUMER TERRY G  
2781 COUNTY RD 489  
LEWISTON MI 49756

001-026-000-150-13 ----- 001-026-000-150-13 NO: 01035



CLASS: 402	PRE/MBT %	0	COUNTY ROADS	50.92	ALBERT ROADS	24.67	Tax	625.45
SCHOOL: 69030	TV	50,925	LIBRARY	30.55	ALBERT PARKS/CEM	25.46	W Admin	6.25
JOHANNESBURG-LE	AV	57,200	MCCOA	49.81	COP-ISD GENERAL	13.00	Due	631.70
M.CODE:	SEV	57,200	MONT CO SHERIFF	50.92	COP-ISD SP ED	42.31	Intrst	
			MSU EXTENSION	12.73	COP-ISD EX SP ED	32.12	Total	
			ALBERT TWP OPER	33.25	F/A REAL,ALBERT FI	259.71		

PROP. ADDR: 2740 MARY ANNE DR  
COMM NW COR SEC 26 T29N R1E, TH N 89D29'2"E 930 FT TO CL CO  
RD; TH S 1010 FT TO POB; TH N89D29'2"E 191.33 FT; TH S ODO'8"E  
309.79 FT TO MARY ANNE DR; TH N 90D W 191.33 FT ALG MARY ANNE  
DR; TH N 308.07 FT TO POB.  
PARCEL C-1 1.36 ACRES  
TOMMEE RENDER INC  
5981 STICKFORD RD  
LEWISTON MI 49756

001-026-000-150-14 ----- 001-026-000-150-14 NO: 01036



CLASS: 402	PRE/MBT %	0	COUNTY ROADS	1.50	ALBERT ROADS	0.72	Tax	18.38
SCHOOL: 69030	TV	1,500	LIBRARY	0.90	ALBERT PARKS/CEM	0.75	W Admin	0.18
JOHANNESBURG-LE	AV	1,500	MCCOA	1.46	COP-ISD GENERAL	0.38	Due	18.56
M.CODE:	SEV	1,500	MONT CO SHERIFF	1.50	COP-ISD SP ED	1.24	Intrst	
			MSU EXTENSION	0.37	COP-ISD EX SP ED	0.94	Total	
			ALBERT TWP OPER	0.97	F/A REAL,ALBERT FI	7.65		

PROP. ADDR:  
MAP NUM: 2023 NEW  
COMM NW COR SEC 26, TH N 89D 29'2" E 930 FT; TH S 1010 FT; TH  
N 89D 29' 2" E 191.33 FT TO POB; TH CONT N 89D 29' 2" E 208.71  
TO W LI OF MARK ANNE DR; THE S OD 0' 8" E 102.96 FT ALG W LI  
OF MARY ANNE DR; TH N 90D W 208.71 FT; TH N OD 0' 8" W 101.08  
FT TO POB. SEC 26 T29N R1E  
TRANSFER PARCEL 0.49 ACRES  
DUTTON ROBIN L & CHERYL L  
2751 MARY ANNE DR  
LEWISTON MI 49756

ALBERT TOWNSHIP  
Real & Personal Property  
Spec. Population: Ad Valorem+Special Acts

Parcel # Valuations Tax Heading Amount Tax Heading Amount --- Totals ---  
001-026-000-150-15 ----- 001-026-000-150-15 NO: 01037



CLASS:	PRE/MBT %	Valuations	Tax Heading	Amount	Tax Heading	Amount		Totals
201	0	0	COUNTY ROADS	645.67	ALBERT ROADS	312.89	Tax	7,930.66
SCHOOL: 69030	TV	645,671	LIBRARY	387.40	ALBERT PARKS/CEM	322.83	W Admin	79.30
JOHANNESBURG-LE	AV	968,000	MCCOA	631.59	COP-ISD GENERAL	164.83	Due	8,009.96
M.CODE:	SEV	968,000	MONT CO SHERIFF	645.67	COP-ISD SP ED	536.48	Intrst	
			MSU EXTENSION	161.41	COP-ISD EX SP ED	407.35	Total	
DDA1			ALBERT TWP OPER	421.62	F/A REAL,ALBERT FI	3,292.92		

Capture: -57029  
PROP. ADDR: 5145 CO RD 489  
MAP NUM: 2023 NEW  
T29N R1E SEC 26 COMM AT NW COR OF SEC 26, TH E 414.41' TO POB,  
CON'T E 515.59', S 1010', E 400.04', TH S 102.96', W 208.71',  
S 208.71', TH W 721.29', TH N 260' TH W 400', TH N 269.69', TH  
E 253', TH N 300', TH W 62.15', TH N 225.66', TH W 123.84', TH  
S 31.77', TH W 68.33', TH N 84.51', TH E 413.79', TH N 200' TO  
POB. (2003 SPLIT FROM 001-026-000-150-07) EXCEPT PARCEL C-1  
1.36 ACRES COMM NW COR SEC 26 T29N R1E, TH N 89D29'2"E 930 FT  
TO CL CO RD; TH S 1010 FT TO POB; TH N89D29'2"E 191.33 FT; TH  
S ODO'8"E 309.79 FT TO MARY ANNE DR; TH N 90D W 191.33 FT ALG  
MARY ANNE DR; TH N 308.07 FT TO POB. ALSO EXCEPT TRANSFER  
PARCEL 0.49 ACRES COMM NW COR SEC 26, TH N 89D 29'2" E 930 FT;  
TH S 1010 FT; TH N 89D 29' 2" E 191.33 FT TO POB; TH CONT N  
89D 29' 2" E 208.71 TO W LI OF MARK ANNE DR; THE S OD 0' 8" E  
102.96 FT ALG W LI OF MARY ANNE DR; TH N 90D W 208.71 FT; TH N  
OD 0' 8" W 101.08 FT TO POB. SEC 26 T29N R1E

001-026-000-155-00 ----- 001-026-000-155-00 NO:



CLASS:	PRE/MBT %	Valuations	Tax Heading	Amount	Tax Heading	Amount		Totals
201	0	0	COUNTY ROADS	0.00	ALBERT ROADS	0.00	Tax	0.00
SCHOOL: 69030	TV	0	LIBRARY	0.00	ALBERT PARKS/CEM	0.00	W Admin	0.00
JOHANNESBURG-LE	AV	0	MCCOA	0.00	COP-ISD GENERAL	0.00	Due	0.00
M.CODE:	SEV	0	MONT CO SHERIFF	0.00	COP-ISD SP ED	0.00	Intrst	
			MSU EXTENSION	0.00	COP-ISD EX SP ED	0.00	Total	
			ALBERT TWP OPER	0.00	F/A REAL,ALBERT FI	0.00		

PROP. ADDR: 5215 CO RD 612  
T29N R1E SEC 26 COM AT NW COR OF SEC TH N 89 DEG E 1329.68 FT  
ALG CN LN OF CO RD 612 TH EXTENSION OF W 33 FT ROW LN OF MARY  
ANN DR TH DUE S 233 FT TO POB TH CONT S 777 FT TH S 89 DEG W  
399.68 FT PAR TO N SEC LN TH DUE N 777 FT TH N 89 DEG E 200 FT  
TH DUE N 200 FT TH N 89 DEG E 50 FT TH DUE S 200 FT TH N 89  
DEG E 149.68 FT TO POB  
OAK LEAF LIMITED HOUSING  
KMG, AMO  
3390 PINE TREE ROAD  
LANSING MI 48911

ALBERT TOWNSHIP  
Real & Personal Property  
Spec. Population: Ad Valorem+Special Acts

Parcel # Valuations Tax Heading Amount Tax Heading Amount --- Totals ---  
001-026-000-155-01 ----- 001-026-000-155-01 NO: 01038



CLASS: 201	PRE/MBT %	0	COUNTY ROADS	43.47	ALBERT ROADS	21.06	Tax	533.88
SCHOOL: 69030	TV	43,470	LIBRARY	26.08	ALBERT PARKS/CEM	21.73	W Admin	5.33
JOHANNESBURG-LE	AV	61,300	MCCOA	42.52	COP-ISD GENERAL	11.09	Due	539.21
M.CODE:	SEV	61,300	MONT CO SHERIFF	43.47	COP-ISD SP ED	36.11	Intrst	
			MSU EXTENSION	10.86	COP-ISD EX SP ED	27.42	Total	
			ALBERT TWP OPER	28.38	F/A REAL,ALBERT FI	221.69		

PROP. ADDR: 5239 CO RD 612 SPRECTRUM MID-AMERICA LLC  
T29N R1E SEC 26 COM AT NW COR OF SEC TH N 89 DEG E 1329.68 FT 400 WASHINGTON BLVD  
TH DUE S 33 FT TO POB TH CONT S 200 FT TH S 89 DEG W 149.68 FT STAMFORD CT 06902  
TH DUE N 200 FT TH N 89 DEG E 149.68 FT ALG S ROW LN TO POB

001-026-000-160-00 ----- 001-026-000-160-00 NO: 01039



CLASS: 201	PRE/MBT %	0	COUNTY ROADS	214.20	ALBERT ROADS	103.80	Tax	2,630.97
SCHOOL: 69030	TV	214,200	LIBRARY	128.52	ALBERT PARKS/CEM	107.10	W Admin	26.30
JOHANNESBURG-LE	AV	214,200	MCCOA	209.53	COP-ISD GENERAL	54.68	Due	2,657.27
M.CODE:	SEV	214,200	MONT CO SHERIFF	214.20	COP-ISD SP ED	177.97	Intrst	
			MSU EXTENSION	53.55	COP-ISD EX SP ED	135.13	Total	
			ALBERT TWP OPER	139.87	F/A REAL,ALBERT FI	1,092.42		

DDA1  
Capture: 136432  
PROP. ADDR: 5021 CO RD 612 BLUE HARVEST ENERGY LLC  
MAP NUM: CORNER GAS STATION 2696 CHICAGO DR SW  
T29N R1E SEC 26 BEG AT NW COR OF NW 1/4 OF NW 1/4 TH E 200 FT, WYOMING MI 49519  
TH S 200 FT, TH W 200 FT, TH N 200 FT TO POB

001-026-000-180-00 ----- 001-026-000-180-00 NO: 01040



CLASS: 401	PRE/MBT %	0	COUNTY ROADS	38.55	ALBERT ROADS	18.68	Tax	473.49
SCHOOL: 69030	TV	38,552	LIBRARY	23.13	ALBERT PARKS/CEM	19.27	W Admin	4.73
JOHANNESBURG-LE	AV	546,200	MCCOA	37.71	COP-ISD GENERAL	9.84	Due	478.22
M.CODE:	SEV	546,200	MONT CO SHERIFF	38.55	COP-ISD SP ED	32.03	Intrst	
			MSU EXTENSION	9.63	COP-ISD EX SP ED	24.32	Total	
			ALBERT TWP OPER	25.17	F/A REAL,ALBERT FI	196.61		

PROP. ADDR: 2255 BIG ANTLER RD HOWARD KAY L TRUSTEE  
T29N R1E SEC 26 GOVT LOT 1 225 E SOUTH BOUNDARY ST  
PERRYSBURG OH 43551



ALBERT TOWNSHIP  
Real & Personal Property  
Spec. Population: Ad Valorem+Special Acts

Parcel # Valuations Tax Heading Amount Tax Heading Amount --- Totals ---  
001-026-000-190-00 ----- 001-026-000-190-00 NO: 01041



CLASS	PRE/MBT %	Valuations	Tax Heading	Amount	Tax Heading	Amount		Totals
402	0		COUNTY ROADS	27.53	ALBERT ROADS	13.34	Tax	338.12
SCHOOL: 69030	TV	27,533	LIBRARY	16.51	ALBERT PARKS/CEM	13.76	W Admin	3.38
JOHANNESBURG-LE	AV	308,800	MCCOA	26.93	COP-ISD GENERAL	7.02	Due	341.50
M.CODE: SEV		308,800	MONT CO SHERIFF	27.53	COP-ISD SP ED	22.87	Intrst	
			MSU EXTENSION	6.88	COP-ISD EX SP ED	17.37	Total	
			ALBERT TWP OPER	17.97	F/A REAL,ALBERT FI	140.41		

PROP. ADDR: BIG WOLF LAKE RD HOWARD KAY L TRUSTEE  
T29N R1E SEC 26 GOVT LOT 2 225 E SOUTH BAOUNDARY ST  
PERRYSBURG OH 43551

001-027-000-010-01 ----- 001-027-000-010-01 NO: 01042



CLASS	PRE/MBT %	Valuations	Tax Heading	Amount	Tax Heading	Amount		Totals
201	0		COUNTY ROADS	220.11	ALBERT ROADS	106.66	Tax	2,703.54
SCHOOL: 69030	TV	220,110	LIBRARY	132.06	ALBERT PARKS/CEM	110.05	W Admin	27.03
JOHANNESBURG-LE	AV	326,200	MCCOA	215.31	COP-ISD GENERAL	56.19	Due	2,730.57
M.CODE: SEV		326,200	MONT CO SHERIFF	220.11	COP-ISD SP ED	182.88	Intrst	
			MSU EXTENSION	55.02	COP-ISD EX SP ED	138.86	Total	
			ALBERT TWP OPER	143.73	F/A REAL,ALBERT FI	1,122.56		

DDA1  
Capture: -144790  
PROP. ADDR: 4909 SALLING AVE (CR KENT REDWOOD LLC  
MAP NUM: REDWOOD MOTEL 1782 O'ROURKE  
T29N R1E SEC 27 W 1/2 OF NE 1/4 OF NE 1/4 OF NE 1/4 GAYLORD MI 49735

001-027-000-010-02 ----- 001-027-000-010-02 NO: 01043



CLASS	PRE/MBT %	Valuations	Tax Heading	Amount	Tax Heading	Amount		Totals
201	0		COUNTY ROADS	137.23	ALBERT ROADS	66.50	Tax	1,685.58
SCHOOL: 69030	TV	137,235	LIBRARY	82.34	ALBERT PARKS/CEM	68.61	W Admin	16.85
JOHANNESBURG-LE	AV	173,300	MCCOA	134.24	COP-ISD GENERAL	35.03	Due	1,702.43
M.CODE: SEV		173,300	MONT CO SHERIFF	137.23	COP-ISD SP ED	114.02	Intrst	
			MSU EXTENSION	34.30	COP-ISD EX SP ED	86.58	Total	
			ALBERT TWP OPER	89.61	F/A REAL,ALBERT FI	699.89		

DDA1  
Capture: -35265  
PROP. ADDR: 4965 SALLING AVE (CR R&W COMPANY LLC  
MAP NUM: REDWOOD RESTAURANT 13260 FUNK RD  
T29N R1E SEC 27 E 1/2 OF NE 1/4 OF NE 1/4 OF NE 1/4 LESS S 260 HILLMAN MI 49746  
FT THEREOF

ALBERT TOWNSHIP  
Real & Personal Property  
Spec. Population: Ad Valorem+Special Acts

Parcel # Valuations Tax Heading Amount Tax Heading Amount --- Totals ---  
001-027-000-010-03 ----- 001-027-000-010-03 NO: 01044



CLASS: 202	PRE/MBT %	0	COUNTY ROADS	2.97	ALBERT ROADS	1.44	Tax	36.52
SCHOOL: 69030	TV	2,979	LIBRARY	1.78	ALBERT PARKS/CEM	1.48	W Admin	0.36
JOHANNESBURG-LE	AV	67,100	MCCOA	2.91	COP-ISD GENERAL	0.76	Due	36.88
M.CODE:	SEV	67,100	MONT CO SHERIFF	2.97	COP-ISD SP ED	2.47	Intrst	
			MSU EXTENSION	0.74	COP-ISD EX SP ED	1.87	Total	
DDA1			ALBERT TWP OPER	1.94	F/A REAL,ALBERT FI	15.19		

Capture: 984  
PROP. ADDR: CO RD 489  
MAP NUM: VACANT PARCEL  
T29N R1E SEC 27 S 260 OF E 1/2 OF NE 1/4 OF NE 1/4 OF NE 1/4  
ROB & TERRI LLC  
PO BOX 600  
LEWISTON MI 49756

001-027-000-020-00 ----- 001-027-000-020-00 NO: 01045



CLASS: 401	PRE/MBT %	0	COUNTY ROADS	56.91	ALBERT ROADS	27.57	Tax	698.96
SCHOOL: 69030	TV	56,910	LIBRARY	34.14	ALBERT PARKS/CEM	28.45	W Admin	6.98
JOHANNESBURG-LE	AV	76,800	MCCOA	55.66	COP-ISD GENERAL	14.52	Due	705.94
M.CODE:	SEV	76,800	MONT CO SHERIFF	56.91	COP-ISD SP ED	47.28	Intrst	
			MSU EXTENSION	14.22	COP-ISD EX SP ED	35.90	Total	
DDA1			ALBERT TWP OPER	37.16	F/A REAL,ALBERT FI	290.24		

Capture: 28780  
PROP. ADDR: 4865 SALLING AVE (CR  
T29N R1E SEC 27 E 1/2 OF E 1/2 OF NW 1/4 OF NE 1/4 OF NE 1/4  
KIVEL SONJA  
4865 SALLING AVE (CR 612)  
LEWISTON MI 49756

001-027-000-030-01 ----- 001-027-000-030-01 NO: 01046



CLASS: 201	PRE/MBT %	0	COUNTY ROADS	174.94	ALBERT ROADS	84.77	Tax	2,148.77
SCHOOL: 69030	TV	174,944	LIBRARY	104.96	ALBERT PARKS/CEM	87.47	W Admin	21.48
JOHANNESBURG-LE	AV	603,000	MCCOA	171.13	COP-ISD GENERAL	44.66	Due	2,170.25
M.CODE:	SEV	603,000	MONT CO SHERIFF	174.94	COP-ISD SP ED	145.36	Intrst	
			MSU EXTENSION	43.73	COP-ISD EX SP ED	110.37	Total	
DDA1			ALBERT TWP OPER	114.23	F/A REAL,ALBERT FI	892.21		

Capture: -775296  
PROP. ADDR: 4831 SALLING AVE (CR  
MAP NUM: SUNRISE GAS STATION  
T29N R1E SEC 27 W 3/4 OF NW 1/4 OF NE 1/4 OF NE 1/4. 1999  
COMB W/ 001-027-000-030-00 & 001-027-000-040-00  
TOM INVESTMENTS LLC  
69245 BURKE DRIVE  
RICHMOND MI 48062

ALBERT TOWNSHIP  
Real & Personal Property  
Spec. Population: Ad Valorem+Special Acts

Parcel # Valuations Tax Heading Amount Tax Heading Amount --- Totals ---  
001-027-000-050-00 ----- 001-027-000-050-00 NO: 01047



CLASS	PRE/MBT %	Valuations	Tax Heading	Amount	Tax Heading	Amount		Totals
401	100	123,800	COUNTY ROADS	70.07	ALBERT ROADS	33.95	Tax	860.69
69030	TV	70,078	LIBRARY	42.04	ALBERT PARKS/CEM	35.03	W Admin	8.60
JOHANNESBURG-LE	AV	123,800	MCCOA	68.55	COP-ISD GENERAL	17.89	Due	869.29
M.CODE:	SEV	123,800	MONT CO SHERIFF	70.07	COP-ISD SP ED	58.22	Intrst	
			MSU EXTENSION	17.51	COP-ISD EX SP ED	44.21	Total	
			ALBERT TWP OPER	45.76	F/A REAL,ALBERT FI	357.39		

PROP. ADDR: 4850 PUTNAM LN  
T29N R1E SEC 27 E 1/2 OF SW 1/4 OF NE 1/4 OF NE 1/4

BROWN MARILYN K TRUST  
PO BOX 98  
LEWISTON MI 49756

001-027-000-050-01 ----- 001-027-000-050-01 NO: 01048



CLASS	PRE/MBT %	Valuations	Tax Heading	Amount	Tax Heading	Amount		Totals
401	0	57,300	COUNTY ROADS	33.89	ALBERT ROADS	16.42	Tax	416.28
69030	TV	33,897	LIBRARY	20.33	ALBERT PARKS/CEM	16.94	W Admin	4.16
JOHANNESBURG-LE	AV	57,300	MCCOA	33.15	COP-ISD GENERAL	8.65	Due	420.44
M.CODE:	SEV	57,300	MONT CO SHERIFF	33.89	COP-ISD SP ED	28.16	Intrst	
			MSU EXTENSION	8.47	COP-ISD EX SP ED	21.38	Total	
			ALBERT TWP OPER	22.13	F/A REAL,ALBERT FI	172.87		

PROP. ADDR: 4796 LAKE AVE  
T29N R1E SEC 27 COM AT NW COR OF SW 1/4 OF NE 1/4 OF NE 1/4 TH  
E 330.25 FT,TH S 195.65 FT TO POB.TH CONT S 468 FT,TH W 219.75  
FT,TH N 435.30 FT,TH NERLY ALG CURVE TO POB.PARCEL C.

BARKSDALE CHAD E & LISA M  
3160 CRABTREE DR  
TECUMSEH MI 49286

001-027-000-060-00 ----- 001-027-000-060-00 NO: 01049



CLASS	PRE/MBT %	Valuations	Tax Heading	Amount	Tax Heading	Amount		Totals
401	100	30,400	COUNTY ROADS	15.42	ALBERT ROADS	7.47	Tax	189.43
69030	TV	15,429	LIBRARY	9.25	ALBERT PARKS/CEM	7.71	W Admin	1.89
JOHANNESBURG-LE	AV	30,400	MCCOA	15.09	COP-ISD GENERAL	3.93	Due	191.32
M.CODE:	SEV	30,400	MONT CO SHERIFF	15.42	COP-ISD SP ED	12.81	Intrst	
			MSU EXTENSION	3.85	COP-ISD EX SP ED	9.73	Total	
			ALBERT TWP OPER	10.07	F/A REAL,ALBERT FI	78.68		

PROP. ADDR: 4800 LAKE AVE  
T29N R1E SEC 27 PAR B COM AT NW COR OF SW 1/4 OF NE 1/4 OF NE  
1/4 TH E 210 FT TO POB TH CONT E 120.25 FT TH S 195.65 FT TO P  
C CURVE TO LEFT HAVING I ANGLE OF 138DEG 42MIN 06SEC A RADIUS  
OF 50 FT AN ARC LENGTH 121.04 FT TH N 70DEG 11MIN W 93.58 FT  
ALG LONG CHORD TO P C OF CURVE TH W 33 FT TH N 162.75 FT TO  
POB

MILLER ROBERT M L/E  
4800 LAKE AVE  
LEWISTON MI 49756

ALBERT TOWNSHIP  
Real & Personal Property  
Spec. Population: Ad Valorem+Special Acts


Parcel # Valuations Tax Heading Amount Tax Heading Amount --- Totals ---  
001-027-000-060-01 ----- 001-027-000-060-01 NO: 01050



CLASS: 401	PRE/MBT %	0	COUNTY ROADS	38.25	ALBERT ROADS	18.53	Tax	469.83
SCHOOL: 69030	TV	38,256	LIBRARY	22.95	ALBERT PARKS/CEM	19.12	W Admin	4.69
JOHANNESBURG-LE	AV	47,800	MCCOA	37.42	COP-ISD GENERAL	9.76	Due	474.52
M.CODE:	SEV	47,800	MONT CO SHERIFF	38.25	COP-ISD SP ED	31.78	Intrst	
			MSU EXTENSION	9.56	COP-ISD EX SP ED	24.13	Total	
			ALBERT TWP OPER	24.98	F/A REAL,ALBERT FI	195.10		

PROP. ADDR: 4786 LAKE AVE BULAR SUSAN K  
T29N R1E SEC 27 PAR A COM AT NW COR OF SW 1/4 OF NE 1/4 OF NE 4786 LAKE AVE  
1/4 TH E 110 FT TO POB TH CONT E 100 FT TH S 162.75 FT TH W LEWISTON MI 49756  
100 FT TH N 162.75 FT TO POB

001-027-000-060-02 ----- 001-027-000-060-02 NO: 01051



CLASS: 401	PRE/MBT %	0	COUNTY ROADS	24.91	ALBERT ROADS	12.07	Tax	306.01
SCHOOL: 69030	TV	24,918	LIBRARY	14.95	ALBERT PARKS/CEM	12.45	W Admin	3.06
JOHANNESBURG-LE	AV	42,700	MCCOA	24.37	COP-ISD GENERAL	6.36	Due	309.07
M.CODE:	SEV	42,700	MONT CO SHERIFF	24.91	COP-ISD SP ED	20.70	Intrst	
			MSU EXTENSION	6.22	COP-ISD EX SP ED	15.72	Total	
			ALBERT TWP OPER	16.27	F/A REAL,ALBERT FI	127.08		

PROP. ADDR: 4766 LAKE AVE DEWITT WILLIAM A III & DEBORA  
T29N R1E SEC 27 PAR 1 COM AT NW COR OF SW 1/4 OF NE 1/4 OF NE 6640 BLYTHEFIELD AVE NE  
1/4 AS POB TH E 110 FT TH S 162.75 FT TH W 110 FT TH N 162.75 ROCKFORD MI 49341  
FT TO POB

001-027-000-060-03 ----- 001-027-000-060-03 NO: 01052



CLASS: 401	PRE/MBT %	100	COUNTY ROADS	38.45	ALBERT ROADS	18.63	Tax	472.24
SCHOOL: 69030	TV	38,451	LIBRARY	23.07	ALBERT PARKS/CEM	19.22	W Admin	4.72
JOHANNESBURG-LE	AV	67,700	MCCOA	37.61	COP-ISD GENERAL	9.81	Due	476.96
M.CODE:	SEV	67,700	MONT CO SHERIFF	38.45	COP-ISD SP ED	31.94	Intrst	
			MSU EXTENSION	9.61	COP-ISD EX SP ED	24.25	Total	
			ALBERT TWP OPER	25.10	F/A REAL,ALBERT FI	196.10		

PROP. ADDR: 4765 LAKE AVE BUVIA FRANKLIN L/E  
T29N R1E SEC 27 PAR 2 COM AT SW COR OF SW 1/4 OF NE 1/4 OF NE 4765 LAKE AVE  
1/4 TH N 290.15 FT TO POB TH E 110 FT TH N 145.15 FT TH W 110 LEWISTON MI 49756  
FT TH S 145.28 TO POB

ALBERT TOWNSHIP  
Real & Personal Property  
Spec. Population: Ad Valorem+Special Acts

Parcel # Valuations Tax Heading Amount Tax Heading Amount --- Totals ---  
001-027-000-060-04 ----- 001-027-000-060-04 NO: 01053



CLASS	PRE/MBT %	Valuations	Tax Heading	Amount	Tax Heading	Amount	Tax	Totals
401	0	0	COUNTY ROADS	52.17	ALBERT ROADS	25.28		640.79
SCHOOL: 69030	TV	52,174	LIBRARY	31.30	ALBERT PARKS/CEM	26.08	W Admin	6.40
JOHANNESBURG-LE	AV	82,000	MCCOA	51.03	COP-ISD GENERAL	13.32	Due	647.19
M.CODE: COREL	SEV	82,000	MONT CO SHERIFF	52.17	COP-ISD SP ED	43.35	Intrst	
			MSU EXTENSION	13.04	COP-ISD EX SP ED	32.91	Total	
			ALBERT TWP OPER	34.06	F/A REAL,ALBERT FI	266.08		

PROP. ADDR: 4760 BERNADETTE ST STARASINICH GARY J SR & ANN  
T29N R1E SEC 27 PCL 3 COM AT SW COR OF SW ¼ OF NE ¼ OF 14351 GARFIELD  
NE ¼ TH N 180.15 FT TO POB TH E 110 FT TH N 110 FT TH W 110 FT REDFORD MI 48239  
TH S 110 FT TO POB

001-027-000-070-00 ----- 001-027-000-070-00 NO: 01054



CLASS	PRE/MBT %	Valuations	Tax Heading	Amount	Tax Heading	Amount	Tax	Totals
401	100	0	COUNTY ROADS	32.75	ALBERT ROADS	15.87		402.29
SCHOOL: 69030	TV	32,758	LIBRARY	19.65	ALBERT PARKS/CEM	16.37	W Admin	4.02
JOHANNESBURG-LE	AV	55,000	MCCOA	32.04	COP-ISD GENERAL	8.36	Due	406.31
M.CODE: COREL	SEV	55,000	MONT CO SHERIFF	32.75	COP-ISD SP ED	27.21	Intrst	
			MSU EXTENSION	8.18	COP-ISD EX SP ED	20.66	Total	
			ALBERT TWP OPER	21.39	F/A REAL,ALBERT FI	167.06		

PROP. ADDR: 4767 BERNADETTE ST STEINHEBEL TRENA L  
T29N R1E SEC 27 S 180.15 FT OF W 110 FT OF SW ¼ OF NE ¼ 4767 BERNADETTE ST  
OF NE ¼ PCL 4 LEWISTON MI 49756

001-027-000-080-00 ----- 001-027-000-080-00 NO: 01055



CLASS	PRE/MBT %	Valuations	Tax Heading	Amount	Tax Heading	Amount	Tax	Totals
401	100	0	COUNTY ROADS	27.32	ALBERT ROADS	13.23		335.54
SCHOOL: 69030	TV	27,321	LIBRARY	16.39	ALBERT PARKS/CEM	13.66	W Admin	3.35
JOHANNESBURG-LE	AV	50,500	MCCOA	26.72	COP-ISD GENERAL	6.97	Due	338.89
M.CODE: LERET	SEV	50,500	MONT CO SHERIFF	27.32	COP-ISD SP ED	22.70	Intrst	
			MSU EXTENSION	6.83	COP-ISD EX SP ED	17.23	Total	
			ALBERT TWP OPER	17.84	F/A REAL,ALBERT FI	139.33		

PROP. ADDR: 2760 S CO RD 489 DAVISON HARRY E & COLLING LISA D  
T29N R1E SEC 27 COM AT SE COR OF SE 1/4 OF NE 1/4 OF NE 1/4 TH 2760 S CO 489  
N 180 FT TH W 160 FT TH S 180 FT TH E 160 FT TO POB ALSO R/W LEWISTON MI 49756

ALBERT TOWNSHIP  
Real & Personal Property  
Spec. Population: Ad Valorem+Special Acts

Parcel # Valuations Tax Heading Amount Tax Heading Amount --- Totals ---  
001-027-000-090-00 ----- 001-027-000-090-00 NO: 01056



CLASS: 201	PRE/MBT %	0	COUNTY ROADS	61.31	ALBERT ROADS	29.71	Tax	753.10
SCHOOL: 69030	TV	61,318	LIBRARY	36.79	ALBERT PARKS/CEM	30.65	W Admin	7.53
JOHANNESBURG-LE	AV	87,200	MCCOA	59.98	COP-ISD GENERAL	15.65	Due	760.63
M.CODE: SEV		87,200	MONT CO SHERIFF	61.31	COP-ISD SP ED	50.94	Intrst	
			MSU EXTENSION	15.32	COP-ISD EX SP ED	38.68	Total	
DDA1			ALBERT TWP OPER	40.04	F/A REAL,ALBERT FI	312.72		

Capture: 5418  
PROP. ADDR: 2850 S CO RD 489 LEWISTON'S HOMETOWN LAUNDROMAT LLC  
MAP NUM: LAUNDROMAT PO BOX 6  
T29N R1E SEC 27 THE N 200 FT OF SE 1/4 OF NE 1/4 OF NE 1/4 JOHANNESBURG MI 49751

001-027-000-100-00 ----- 001-027-000-100-00 NO: 01057



CLASS: 402	PRE/MBT %	100	COUNTY ROADS	1.03	ALBERT ROADS	0.50	Tax	12.68
SCHOOL: 69030	TV	1,038	LIBRARY	0.62	ALBERT PARKS/CEM	0.51	W Admin	0.12
JOHANNESBURG-LE	AV	2,100	MCCOA	1.01	COP-ISD GENERAL	0.26	Due	12.80
M.CODE: SEV		2,100	MONT CO SHERIFF	1.03	COP-ISD SP ED	0.86	Intrst	
			MSU EXTENSION	0.25	COP-ISD EX SP ED	0.65	Total	
			ALBERT TWP OPER	0.67	F/A REAL,ALBERT FI	5.29		

PROP. ADDR: JAN LEE DR FIERENS JOHN & DEBRA  
T29N R1E SEC 27 BEG 260 FT W OF SE COR OF SE 1/4 OF NE 1/4 OF PO BOX 332  
NE 1/4, TH N 150 FT, TH W 200 FT, TH S 150 FT, TH E 200 FT TO LEWISTON MI 49756  
POB

001-027-000-110-00 ----- 001-027-000-110-00 NO: 01058



CLASS: 401	PRE/MBT %	100	COUNTY ROADS	39.40	ALBERT ROADS	19.09	Tax	483.91
SCHOOL: 69030	TV	39,400	LIBRARY	23.64	ALBERT PARKS/CEM	19.70	W Admin	4.83
JOHANNESBURG-LE	AV	39,400	MCCOA	38.54	COP-ISD GENERAL	10.05	Due	488.74
M.CODE: RIGHI	SEV	39,400	MONT CO SHERIFF	39.40	COP-ISD SP ED	32.73	Intrst	
			MSU EXTENSION	9.85	COP-ISD EX SP ED	24.85	Total	
			ALBERT TWP OPER	25.72	F/A REAL,ALBERT FI	200.94		

PROP. ADDR: 4961 PUTNAM LN SMITH BRIAN G &  
T29N R1E SEC 27 COM AT SE COR OF SE 1/4 OF NE 1/4 OF NE 1/4 TH SCALES DARYL L JR  
W 160 FT TO POB TH W 100 FT TH N 180 FT TH E 100 FT TH S 180 FT TO POB LEWISTON MI 49756

ALBERT TOWNSHIP  
Real & Personal Property  
Spec. Population: Ad Valorem+Special Acts

Parcel # Valuations Tax Heading Amount Tax Heading Amount --- Totals ---  
001-027-000-110-01 ----- 001-027-000-110-01 NO: 01059



CLASS: 201	PRE/MBT %	0	COUNTY ROADS	117.07	ALBERT ROADS	56.73	Tax	1,437.96
SCHOOL: 69030	TV	117,076	LIBRARY	70.24	ALBERT PARKS/CEM	58.53	W Admin	14.37
JOHANNESBURG-LE	AV	155,800	MCCOA	114.52	COP-ISD GENERAL	29.88	Due	1,452.33
M.CODE:	SEV	155,800	MONT CO SHERIFF	117.07	COP-ISD SP ED	97.27	Intrst	
			MSU EXTENSION	29.26	COP-ISD EX SP ED	73.86	Total	
DDA1			ALBERT TWP OPER	76.45	F/A REAL,ALBERT FI	597.08		

Capture: 23596  
PROP. ADDR: 2800 S CO RD 489 BULMANSKI PROPERTIES LLC  
MAP NUM: SMITTYS FUN CENTER 1485 PENNIMAN  
T29N R1E SEC 27 COM AT N 1/8 COR BET SEC 26 & 27 TH N 180 FT PLYMOUTH MI 48170  
TO POB TH W 259.62 FT TH S 30 FT TH W 400 FT TH N 312.92 FT TH  
E 659.85 FT TH S 282.32 TO POB PART OF SE 1/4 OF NE 1/4 OF NE  
1/4 ESMNT OF RECORD

001-027-000-120-00 ----- 001-027-000-120-00 NO: 01060



CLASS: 402	PRE/MBT %	0	COUNTY ROADS	1.03	ALBERT ROADS	0.50	Tax	12.68
SCHOOL: 69030	TV	1,038	LIBRARY	0.62	ALBERT PARKS/CEM	0.51	W Admin	0.12
JOHANNESBURG-LE	AV	2,100	MCCOA	1.01	COP-ISD GENERAL	0.26	Due	12.80
M.CODE:	SEV	2,100	MONT CO SHERIFF	1.03	COP-ISD SP ED	0.86	Intrst	
			MSU EXTENSION	0.25	COP-ISD EX SP ED	0.65	Total	
			ALBERT TWP OPER	0.67	F/A REAL,ALBERT FI	5.29		

PROP. ADDR: BROWN JOHN D & MARILYN K TRUST  
T29N R1E SEC 27 W 1/2 OF FOLLOWING DESC : BEG 460 FT W OF SE PO BOX 98  
COR OF SE 1/4 OF NE 1/4 OF NE 1/4 OF SEC TH N 150 FT TH W 200 LEWISTON MI 49756  
FT TH S 150 FT TH E 200 FT TO POB ESMNT OF REOCR

001-027-000-120-01 ----- 001-027-000-120-01 NO: 01061



CLASS: 402	PRE/MBT %	100	COUNTY ROADS	0.57	ALBERT ROADS	0.27	Tax	7.00
SCHOOL: 69030	TV	576	LIBRARY	0.34	ALBERT PARKS/CEM	0.28	W Admin	0.07
JOHANNESBURG-LE	AV	1,000	MCCOA	0.56	COP-ISD GENERAL	0.14	Due	7.07
M.CODE:	SEV	1,000	MONT CO SHERIFF	0.57	COP-ISD SP ED	0.47	Intrst	
			MSU EXTENSION	0.14	COP-ISD EX SP ED	0.36	Total	
			ALBERT TWP OPER	0.37	F/A REAL,ALBERT FI	2.93		

PROP. ADDR: JAN LEE DR FIERENS JOHN & DEBRA  
T29N R1E SEC 27 E 1/2 OF FOLLOWING DESC: BEG 460 FT W OF SE PO BOX 332  
COR OF SE 1/4 OF NE 1/4 OF NE 1/4 TH N 150 FT TH W 200 FT TH S LEWISTON MI 49756  
150 FT TH E 220 FT TO POB ESMNT OF RECORD

ALBERT TOWNSHIP  
Real & Personal Property  
Spec. Population: Ad Valorem+Special Acts

Parcel # Valuations Tax Heading Amount Tax Heading Amount --- Totals ---  
001-027-000-130-00 ----- 001-027-000-130-00 NO: 01062



CLASS: 201	PRE/MBT %	0	COUNTY ROADS	95.86	ALBERT ROADS	46.45	Tax	1,177.44
SCHOOL: 69030	TV	95,865	LIBRARY	57.51	ALBERT PARKS/CEM	47.93	W Admin	11.77
JOHANNESBURG-LE	AV	112,600	MCCOA	93.77	COP-ISD GENERAL	24.47	Due	1,189.21
M.CODE:	SEV	112,600	MONT CO SHERIFF	95.86	COP-ISD SP ED	79.65	Intrst	
			MSU EXTENSION	23.96	COP-ISD EX SP ED	60.48	Total	
			ALBERT TWP OPER	62.59	F/A REAL,ALBERT FI	488.91		

PROP. ADDR: 4737 SALLING AVE (CR WARREN KAREN ELIZABETH  
T29N R1E SEC 27 COMM AT INT OF E LINE OF VILLAGE OF LEWISTON & PO BOX 284  
N SEC LINE, TH S 300 FT, E 140 FT, N 300 FT, W 140 FT TO POB JOHANNESBURG MI 49751

001-027-000-135-00 ----- 001-027-000-135-00 NO: 01063



CLASS: 401	PRE/MBT %	0	COUNTY ROADS	74.50	ALBERT ROADS	36.10	Tax	915.04
SCHOOL: 69030	TV	74,500	LIBRARY	44.70	ALBERT PARKS/CEM	37.25	W Admin	9.15
JOHANNESBURG-LE	AV	74,500	MCCOA	72.87	COP-ISD GENERAL	19.01	Due	924.19
M.CODE:	SEV	74,500	MONT CO SHERIFF	74.50	COP-ISD SP ED	61.90	Intrst	
			MSU EXTENSION	18.62	COP-ISD EX SP ED	47.00	Total	
			ALBERT TWP OPER	48.64	F/A REAL,ALBERT FI	379.95		

PROP. ADDR: 2913 BOURN ST SMITH RICK  
T29N R1E SEC 27 COM AT INT OF E LINE OF VILLAGE OF LEWISTON & PO BOX 601  
N SEC LINE TH S 459.17 FT TO POB, TH E 140 FT, TH S 135 FT, TH LEWISTON MI 49756  
W 140 FT, THE N 135 FT TO POB. PAR 1

001-027-000-140-01 ----- 001-027-000-140-01 NO: 01064



CLASS: 201	PRE/MBT %	0	COUNTY ROADS	25.89	ALBERT ROADS	12.54	Tax	317.98
SCHOOL: 69030	TV	25,894	LIBRARY	15.53	ALBERT PARKS/CEM	12.94	W Admin	3.17
JOHANNESBURG-LE	AV	62,000	MCCOA	25.32	COP-ISD GENERAL	6.61	Due	321.15
M.CODE:	SEV	62,000	MONT CO SHERIFF	25.89	COP-ISD SP ED	21.51	Intrst	
			MSU EXTENSION	6.47	COP-ISD EX SP ED	16.33	Total	
			ALBERT TWP OPER	16.90	F/A REAL,ALBERT FI	132.05		

PROP. ADDR: 2925 BOURN ST RABE BARRY L/E  
T29N R1E SEC 27 COM AT N 1/4 COR OF SEC TH N 89DEG 27 MIN 30 PO BOX 135  
SEC E 1180 FT ALG N LNE OF SEC & CNLNE OF SALLING AVE TO E LNE LEWISTON MI 49756  
OF VILLAGE,TH S 300 FT TO POB,TH CONT S 159.17 FT,TH N 89 DEG  
27 MIN 30 SEC E 140 FT,TH N 159.17 FT,TH S 89 DEG 27 MIN 30  
SEC W 140 FT TO POB



ALBERT TOWNSHIP  
Real & Personal Property  
Spec. Population: Ad Valorem+Special Acts

Parcel # Valuations Tax Heading Amount Tax Heading Amount --- Totals ---  
001-027-000-140-02 ----- 001-027-000-140-02 NO: 01065



CLASS: 402	PRE/MBT %	0	COUNTY ROADS	1.20	ALBERT ROADS	0.58	Tax	14.71
SCHOOL: 69030	TV	1,200	LIBRARY	0.72	ALBERT PARKS/CEM	0.60	W Admin	0.14
JOHANNESBURG-LE	AV	1,200	MCCOA	1.17	COP-ISD GENERAL	0.30	Due	14.85
M.CODE:	SEV	1,200	MONT CO SHERIFF	1.20	COP-ISD SP ED	0.99	Intrst	
			MSU EXTENSION	0.30	COP-ISD EX SP ED	0.75	Total	
			ALBERT TWP OPER	0.78	F/A REAL,ALBERT FI	6.12		

PROP. ADDR: SMITH RICK  
T29N R1E SEC 27 COM AT INT OF E LINE OF VILLAGE OF LEWISTON & PO BOX 601  
N SEC LINE TH S 706.17 FT TO POB TH S 127.83 FT TH E 140 FT TH LEWISTON MI 49756  
N 127.83 FT TH W 140 FT TO POB

001-027-000-140-03 ----- 001-027-000-140-03 NO: 01066



CLASS: 401	PRE/MBT %	0	COUNTY ROADS	50.50	ALBERT ROADS	24.47	Tax	620.26
SCHOOL: 69030	TV	50,500	LIBRARY	30.30	ALBERT PARKS/CEM	25.25	W Admin	6.20
JOHANNESBURG-LE	AV	50,500	MCCOA	49.39	COP-ISD GENERAL	12.89	Due	626.46
M.CODE:	SEV	50,500	MONT CO SHERIFF	50.50	COP-ISD SP ED	41.96	Intrst	
			MSU EXTENSION	12.62	COP-ISD EX SP ED	31.86	Total	
			ALBERT TWP OPER	32.97	F/A REAL,ALBERT FI	257.55		

PROP. ADDR: 2891 BOURN ST SMITH RICK  
T29N R1E SEC 27 COM AT INT OF E LINE OF VILLAGE OF LEWISTON & PO BOX 601  
N SEC LINE TH S 594.17 FT TO POB TH S 112 FT TH E 140 FT TH N LEWISTON MI 49756  
112 FT TH W 140 FT TO POB

001-027-000-150-00 ----- 001-027-000-150-00 NO:



CLASS: 402	PRE/MBT %	0	COUNTY ROADS	0.00	ALBERT ROADS	0.00	Tax	0.00
SCHOOL: 69030	TV	0	LIBRARY	0.00	ALBERT PARKS/CEM	0.00	W Admin	0.00
JOHANNESBURG-LE	AV	0	MCCOA	0.00	COP-ISD GENERAL	0.00	Due	0.00
M.CODE:	SEV	0	MONT CO SHERIFF	0.00	COP-ISD SP ED	0.00	Intrst	
			MSU EXTENSION	0.00	COP-ISD EX SP ED	0.00	Total	
			ALBERT TWP OPER	0.00	F/A REAL,ALBERT FI	0.00		

DDA1  
Capture: -1495  
PROP. ADDR: KNEELAND ST LEWISTON 50 PLUS CLUB INC  
MAP NUM: VACANT PARCEL PO BOX 552  
T29N R1E SEC 27 BEG AT INTERSECTION OF S BDY OF LAKE ST & LEWISTON MI 49756  
KNEELAND TH S ALG E BDRY OF KNEELAND 184 FT TO POB. TH S 0DEG  
49MIN W 66 FT, TH S 89DEG 37MIN E 150 FT TH NERLY 66 FT TH N  
89DEG 37MIN W 150.00 FT TO POB

ALBERT TOWNSHIP  
Real & Personal Property  
Spec. Population: Ad Valorem+Special Acts

Parcel # Valuations Tax Heading Amount Tax Heading Amount --- Totals ---  
001-027-000-160-00 ----- 001-027-000-160-00 NO: 01067



CLASS: 401	PRE/MBT %	100	COUNTY ROADS	52.50	ALBERT ROADS	25.44	Tax	644.83
SCHOOL: 69030	TV	52,500	LIBRARY	31.50	ALBERT PARKS/CEM	26.25	W Admin	6.44
JOHANNESBURG-LE	AV	52,500	MCCOA	51.35	COP-ISD GENERAL	13.40	Due	651.27
M.CODE:	SEV	52,500	MONT CO SHERIFF	52.50	COP-ISD SP ED	43.62	Intrst	
			MSU EXTENSION	13.12	COP-ISD EX SP ED	33.12	Total	
DDA1			ALBERT TWP OPER	34.28	F/A REAL,ALBERT FI	267.75		

Capture: 32265  
PROP. ADDR: 4355 LAKE AVE  
MAP NUM: RESIDENCE  
T29N R1E SEC 27 BEG AT INTER OF S LINE OF LAKE ST & W LINE OF KNEELAND ST IN PINE BEACH AS EXTENDED N TO INTERSECT LAKE AVE, TH N 89DEG 50MIN W ALONG S LINE OF LAKE AVE 65 FT TO ACTUAL POB, TH N 89DEG 50MIN W ALONG LAKE AVE 105 FT, TH S PAR WITH KNEELAND ST 40 FT, TH S 89DEG 50MIN E 105 FT, TH N PAR WITH KNEELAND ST 40 FT TO POB

WHALEN DANIEL T  
4355 LAKE AVE  
LEWISTON MI 49756

001-027-000-170-00 ----- 001-027-000-170-00 NO: 01068



CLASS: 201	PRE/MBT %	0	COUNTY ROADS	24.42	ALBERT ROADS	11.83	Tax	299.98
SCHOOL: 69030	TV	24,428	LIBRARY	14.65	ALBERT PARKS/CEM	12.21	W Admin	2.99
JOHANNESBURG-LE	AV	53,300	MCCOA	23.89	COP-ISD GENERAL	6.23	Due	302.97
M.CODE:	SEV	53,300	MONT CO SHERIFF	24.42	COP-ISD SP ED	20.29	Intrst	
			MSU EXTENSION	6.10	COP-ISD EX SP ED	15.41	Total	
DDA1			ALBERT TWP OPER	15.95	F/A REAL,ALBERT FI	124.58		

Capture: 6653  
PROP. ADDR: 2820 KNEELAND ST  
MAP NUM: WAS STATE FARM INS  
T29N R1E SEC 27 BEG AT A PT 20 FT E OF INTER OF S LINE OF LAKE AVE & KNEELAND ST OF VILL OF LEWISTON AS POB. TH N 89DEG 50MIN W ALONG S LINE OF LAKE AVE 65 FT, TH S ODEG 49MIN W 40 FT, TH S 89DEG 50MIN E PAR TO LAKE AVE 65 FT, TH N ODEG 49MIN E 40 FT TO POB

BROWN JOHN D & MARILYN K TRUST  
PO BOX 98  
LEWISTON MI 49756

001-027-000-180-00 ----- 001-027-000-180-00 NO:



CLASS: 202	PRE/MBT %	0	COUNTY ROADS	0.00	ALBERT ROADS	0.00	Tax	0.00
SCHOOL: 69030	TV	0	LIBRARY	0.00	ALBERT PARKS/CEM	0.00	W Admin	0.00
JOHANNESBURG-LE	AV	0	MCCOA	0.00	COP-ISD GENERAL	0.00	Due	0.00
M.CODE:	SEV	0	MONT CO SHERIFF	0.00	COP-ISD SP ED	0.00	Intrst	
			MSU EXTENSION	0.00	COP-ISD EX SP ED	0.00	Total	
DDA1			ALBERT TWP OPER	0.00	F/A REAL,ALBERT FI	0.00		

Capture: 0  
PROP. ADDR: KNEELAND ST  
MAP NUM: 50 PLUS CLUB  
T29N R1E SEC 27 BEG 82 FT S OF SW COR BLK 51 VILL OF LEWISTON E 598 FT S 49 FT W 598 FT N 49 FT TO POB

LEWISTON 50 PLUS CLUB INC  
PO BOX 552  
LEWISTON MI 49756

ALBERT TOWNSHIP  
Real & Personal Property  
Spec. Population: Ad Valorem+Special Acts

Parcel # Valuations Tax Heading Amount Tax Heading Amount --- Totals ---  
001-027-000-190-00 ----- 001-027-000-190-00 NO:



CLASS: 202	PRE/MBT %	0	COUNTY ROADS	0.00	ALBERT ROADS	0.00	Tax	0.00
SCHOOL: 69030	TV	0	LIBRARY	0.00	ALBERT PARKS/CEM	0.00	W Admin	0.00
JOHANNESBURG-LE	AV	0	MCCOA	0.00	COP-ISD GENERAL	0.00	Due	0.00
M.CODE: SEV		0	MONT CO SHERIFF	0.00	COP-ISD SP ED	0.00	Intrst	
			MSU EXTENSION	0.00	COP-ISD EX SP ED	0.00	Total	
DDA1			ALBERT TWP OPER	0.00	F/A REAL,ALBERT FI	0.00		

Capture: 0  
PROP. ADDR: KNEELAND ST LEWISTON 50 PLUS CLUB INC  
MAP NUM: 50 PLUS CLUB PO BOX 552  
T29N R1E SEC 27 COM AT E SIDE OF KNEELAND ST AT ITS LEWISTON MI 49756  
INTERSECTION WITH S LINE OF LAKE AVE DES AS RT ANG A TH S ON E  
LINE OF KNEELAND ST 109 FT TO POB, TH E 140 FT TH S 75 FT TH W  
140 FT TO E LINE OF KNEELAND ST TH N ALONG E LINE OF SAID ST  
75 FT TO POB

001-027-000-200-00 ----- 001-027-000-200-00 NO:



CLASS: 201	PRE/MBT %	0	COUNTY ROADS	0.00	ALBERT ROADS	0.00	Tax	0.00
SCHOOL: 69030	TV	0	LIBRARY	0.00	ALBERT PARKS/CEM	0.00	W Admin	0.00
JOHANNESBURG-LE	AV	0	MCCOA	0.00	COP-ISD GENERAL	0.00	Due	0.00
M.CODE: SEV		0	MONT CO SHERIFF	0.00	COP-ISD SP ED	0.00	Intrst	
			MSU EXTENSION	0.00	COP-ISD EX SP ED	0.00	Total	
DDA1			ALBERT TWP OPER	0.00	F/A REAL,ALBERT FI	0.00		

Capture: 0  
PROP. ADDR: 2811 KNEELAND ST LEWISTON 50 PLUS CLUB INC  
MAP NUM: 50 PLUS CLUB 2811 KNEELAND ST  
T29N R1E SEC 27 COM. AT INTERSECTION OF E SIDE OF KNEELAND ST LEWISTON MI 49756  
IN PINE BEACH & S SIDE OF LAKE AVE IN VILL OF LEWISTON, TH S  
ALONG E LINE OF KNEELAND ST 49 FT TO AN IRON BAR AS POB. TH E  
PAR TO S LINE OF LAKE AVE. 300 FT, TH S PAR TO E LINE OF  
KNEELAND ST 201 FT, TH W PAR TO S LINE OF LAKE AVE 150 FT, TH  
N PAR TO E LINE OF KNEELAND ST 66 FT, TH W PAR TO S LINE OF  
LAKE AVE 10 FT, TH N PAR TO E LINE OF KNEELAND ST 75 FT, TH W  
PAR TO S LINE OF LAKE AVE 140 FT, TH N ALONG E LINE OF  
KNEELAND ST 60 FT TO POB

001-027-000-210-00 ----- 001-027-000-210-00 NO: 01069



CLASS: 401	PRE/MBT %	0	COUNTY ROADS	47.37	ALBERT ROADS	22.95	Tax	581.86
SCHOOL: 69030	TV	47,377	LIBRARY	28.42	ALBERT PARKS/CEM	23.68	W Admin	5.81
JOHANNESBURG-LE	AV	127,700	MCCOA	46.34	COP-ISD GENERAL	12.09	Due	587.67
M.CODE: SEV		127,700	MONT CO SHERIFF	47.37	COP-ISD SP ED	39.36	Intrst	
			MSU EXTENSION	11.84	COP-ISD EX SP ED	29.89	Total	
			ALBERT TWP OPER	30.93	F/A REAL,ALBERT FI	241.62		

PROP. ADDR: 4415 GRANT DR TOSCH LIVING TRUSTS  
T29N R1E SEC 27 BEG AT NE COR POST BLK 1 PINE BEACH SUB DIV TH 15536 IMLAY CITY RD  
SELY 301.8 FT TO SE COR POST OF BLK 1 TH NELY ALONG SHORE OF CAPAC MI 48014  
LAKE 60 FT TH NWLY 301.8 FT PAR TO E SIDE BLK 1 TH SWLY 60 FT  
TO POB

ALBERT TOWNSHIP  
Real & Personal Property  
Spec. Population: Ad Valorem+Special Acts

Parcel # Valuations Tax Heading Amount Tax Heading Amount --- Totals ---  
001-027-000-220-00 ----- 001-027-000-220-00 NO: 01070



CLASS: 401	PRE/MBT %	0	COUNTY ROADS	20.12	ALBERT ROADS	9.75	Tax	247.10
SCHOOL: 69030	TV	20,120	LIBRARY	12.07	ALBERT PARKS/CEM	10.06	W Admin	2.47
JOHANNESBURG-LE	AV	31,300	MCCOA	19.68	COP-ISD GENERAL	5.13	Due	249.57
M.CODE:	SEV	31,300	MONT CO SHERIFF	20.12	COP-ISD SP ED	16.71	Intrst	
			MSU EXTENSION	5.03	COP-ISD EX SP ED	12.69	Total	
DDA1			ALBERT TWP OPER	13.13	F/A REAL,ALBERT FI	102.61		

Capture: -2380  
PROP. ADDR: 4341 LAKE AVE JACKSON KENNETH & LAURA  
MAP NUM: RESIDENCE 1701 E DEXTER TRAIL  
T29N R1E SEC 27 BEG AT PT 20 FT E OF INTER OF S LINE OF DANVILLE MI 48819  
LAKE AVE & KNEELAND ST IN VILL OF LEWISTON, TH N 89° W ALG S  
LINE OF LAKE AVE 170 FT TO POB. TH N 89° W ALG S LINE OF LAKE  
AVE. 104.3 FT., TH S 44° E 56.16 FT., TH S 89° E PAR TO LAKE  
AVE. 64.5 FT., TH N 0° E 40 FT TO POB.

001-027-000-230-00 ----- 001-027-000-230-00 NO: 01071



CLASS: 401	PRE/MBT %	0	COUNTY ROADS	113.63	ALBERT ROADS	55.06	Tax	1,395.68
SCHOOL: 69030	TV	113,633	LIBRARY	68.17	ALBERT PARKS/CEM	56.81	W Admin	13.95
JOHANNESBURG-LE	AV	167,600	MCCOA	111.15	COP-ISD GENERAL	29.01	Due	1,409.63
M.CODE:	SEV	167,600	MONT CO SHERIFF	113.63	COP-ISD SP ED	94.41	Intrst	
			MSU EXTENSION	28.40	COP-ISD EX SP ED	71.69	Total	
			ALBERT TWP OPER	74.20	F/A REAL,ALBERT FI	579.52		

PROP. ADDR: 4431 GRANT DR LEDGERWOOD BETTY JANE TRUST  
T29N R1E SEC 27 BEG ON SHORE OF E TWIN LAKE 60 FT NE'LY C/O SCOTT  
FROM SE COR BLK 1 PINE BEACH TH NW'LY 275 FT TH NELY 100 FT 6400 E MAPLE AVENUE  
SE'LY 275 FT TO SHORE TH SW'LY 100 FT TO POB GRAND BLANC MI 48439

001-027-000-240-00 ----- 001-027-000-240-00 NO: 01072



CLASS: 401	PRE/MBT %	0	COUNTY ROADS	171.00	ALBERT ROADS	82.86	Tax	2,100.35
SCHOOL: 69030	TV	171,000	LIBRARY	102.60	ALBERT PARKS/CEM	85.50	W Admin	21.00
JOHANNESBURG-LE	AV	171,000	MCCOA	167.27	COP-ISD GENERAL	43.65	Due	2,121.35
M.CODE:	SEV	171,000	MONT CO SHERIFF	171.00	COP-ISD SP ED	142.08	Intrst	
			MSU EXTENSION	42.75	COP-ISD EX SP ED	107.88	Total	
			ALBERT TWP OPER	111.66	F/A REAL,ALBERT FI	872.10		

PROP. ADDR: 4447 GRANT DR K&D UPNORTH PROPERTIES LLC  
T29N R1E SEC 27 BEG AT NE COR BLK 1 OF PLAT OF PINE BEACH TH N 3476 HILTON POINTE CT  
81DEG 02MIN 160 FT TO POB. TH S 8DEG 58MIN E 275 FT, TH N BRIGHTON MI 48114  
81DEG 02MIN E 100 FT TH N 8DEG 58MIN W 275 FT TH S 81DEG 02MIN  
W 100 FT TO POB PART OF GOV LOT 2

ALBERT TOWNSHIP  
Real & Personal Property  
Spec. Population: Ad Valorem+Special Acts

Parcel # Valuations Tax Heading Amount Tax Heading Amount --- Totals ---  
001-027-000-250-00 ----- 001-027-000-250-00 NO: 01073



CLASS: 401	PRE/MBT %	0	COUNTY ROADS	82.37	ALBERT ROADS	39.91	Tax	1,011.70
SCHOOL: 69030	TV	82,371	LIBRARY	49.42	ALBERT PARKS/CEM	41.18	W Admin	10.11
JOHANNESBURG-LE	AV	192,500	MCCOA	80.57	COP-ISD GENERAL	21.02	Due	1,021.81
M.CODE:	SEV	192,500	MONT CO SHERIFF	82.37	COP-ISD SP ED	68.44	Intrst	
			MSU EXTENSION	20.59	COP-ISD EX SP ED	51.96	Total	
			ALBERT TWP OPER	53.78	F/A REAL,ALBERT FI	420.09		

PROP. ADDR: 4471 GRANT DR MASTIN PHYLLIS J  
T29N R1E SEC 27 BEG AT NE COR BLK 1 PLAT OF PINE BEACH TH N 740 N EDGAR RD  
81DEG 02MIN E 260 FT TO POB TH S 8DEG 58MIN E 275 FT, TH N MASON MI 48854  
78DEG 10MIN E 100.1 FT TH N 8DEG 58MIN W 270 FT TH S 81DEG  
02MIN W 100 FT TO POB PART OF GOV LOT 2

001-027-000-260-00 ----- 001-027-000-260-00 NO: 01074



CLASS: 401	PRE/MBT %	0	COUNTY ROADS	142.81	ALBERT ROADS	69.20	Tax	1,754.13
SCHOOL: 69030	TV	142,816	LIBRARY	85.68	ALBERT PARKS/CEM	71.40	W Admin	17.54
JOHANNESBURG-LE	AV	285,100	MCCOA	139.70	COP-ISD GENERAL	36.46	Due	1,771.67
M.CODE: COREL	SEV	285,100	MONT CO SHERIFF	142.81	COP-ISD SP ED	118.66	Intrst	
			MSU EXTENSION	35.70	COP-ISD EX SP ED	90.10	Total	
			ALBERT TWP OPER	93.25	F/A REAL,ALBERT FI	728.36		

PROP. ADDR: 4487 GRANT DR MABESA JOSE & STEPHANIE  
T29N R1E SEC 27 BEG AT NE COR BLK 1 OF PLAT OF PINE BEACH SUB 5875 JULIANN CT  
TH N 81DEG 02MIN E 360 FT TO POB TH S 8DEG 58MIN E 270 FT TH N WASHINGTON MI 48094  
81DEG 02MIN E 100 FT TH N 8DEG 58MIN W 270 FT TH S 81DEG 02MIN  
W 100 FT TO POB PART OF GOVT LOT 2

001-027-000-270-00 ----- 001-027-000-270-00 NO: 01075



CLASS: 401	PRE/MBT %	0	COUNTY ROADS	140.87	ALBERT ROADS	68.26	Tax	1,730.32
SCHOOL: 69030	TV	140,879	LIBRARY	84.52	ALBERT PARKS/CEM	70.43	W Admin	17.30
JOHANNESBURG-LE	AV	186,700	MCCOA	137.80	COP-ISD GENERAL	35.96	Due	1,747.62
M.CODE:	SEV	186,700	MONT CO SHERIFF	140.87	COP-ISD SP ED	117.05	Intrst	
			MSU EXTENSION	35.21	COP-ISD EX SP ED	88.88	Total	
			ALBERT TWP OPER	91.99	F/A REAL,ALBERT FI	718.48		

PROP. ADDR: 4509 GRANT DR SHEPHERD JOSHUA M & LESLEY D  
T29N R1E SEC 27 BEG AT NE COR OF BLK 1 OF PLAT OF PINE BEACH, 13175 MER NEL LANE  
TH N 81DEG 02MIN E 460 FT TO POB TH S 8DEG 58MIN E 270 FT, TH HOLLY MI 48442  
N 81DEG 02MIN E 100 FT, TH N 8DEG 58MIN W 270 FT, TH S 81DEG  
02MIN W 100 FT TO POB PART OF GOV LOT 2

ALBERT TOWNSHIP  
Real & Personal Property  
Spec. Population: Ad Valorem+Special Acts

Parcel # Valuations Tax Heading Amount Tax Heading Amount --- Totals ---  
001-027-000-280-00 ----- 001-027-000-280-00 NO:



CLASS: 401	PRE/MBT %	0	COUNTY ROADS	0.00	ALBERT ROADS	0.00	Tax	0.00
SCHOOL: 69030	TV	0	LIBRARY	0.00	ALBERT PARKS/CEM	0.00	W Admin	0.00
JOHANNESBURG-LE	AV	0	MCCOA	0.00	COP-ISD GENERAL	0.00	Due	0.00
M.CODE:	SEV	0	MONT CO SHERIFF	0.00	COP-ISD SP ED	0.00	Intrst	
			MSU EXTENSION	0.00	COP-ISD EX SP ED	0.00	Total	
			ALBERT TWP OPER	0.00	F/A REAL,ALBERT FI	0.00		

PROP. ADDR: 4425 GRANT DR ALBERT TOWNSHIP-LIONS PARK  
T29N R1E SEC 27 BEG AT N BDY BLK 1 OF PINE BEACH AT INTERSEC PO BOX 153  
OF S BDY GRANT ST & E BDY OF KNEELAND ST. TH N 0DEG 49MIN E LEWISTON MI 49756  
66.79 FT TO POB TH N 0DEG 49MIN E 230 FT., TH N 81DEG 02MIN E  
300 FT. TH S 0DEG 49MIN W 230 FT., TH S 81DEG 02MIN W 300 FT  
TO POB A PART OF GOV. LOT 2

001-027-000-290-00 ----- 001-027-000-290-00 NO: 01076



CLASS: 402	PRE/MBT %	0	COUNTY ROADS	49.81	ALBERT ROADS	24.13	Tax	611.77
SCHOOL: 69030	TV	49,812	LIBRARY	29.88	ALBERT PARKS/CEM	24.90	W Admin	6.11
JOHANNESBURG-LE	AV	110,000	MCCOA	48.72	COP-ISD GENERAL	12.71	Due	617.88
M.CODE:	SEV	110,000	MONT CO SHERIFF	49.81	COP-ISD SP ED	41.38	Intrst	
			MSU EXTENSION	12.45	COP-ISD EX SP ED	31.42	Total	
			ALBERT TWP OPER	32.52	F/A REAL,ALBERT FI	254.04		

PROP. ADDR: 2376 S CO RD 489 HOLM ERIC W  
T29N R1E SEC 27 BEG AT E 1/4 POST OF SEC 27 TH S 352 FT TO POB 2948 GREENBROOKE LN  
TH S 75DEG 46MIN W 1104 FT TH S 43 DEG 11MIN E 100 FT TH N WEST BLOOMFIELD MI 48324  
81DEG 38MIN W 1012.8 FT TO E SEC LINE TH N 196.9 FT TO POB

001-027-000-300-00 ----- 001-027-000-300-00 NO: 01077



CLASS: 401	PRE/MBT %	0	COUNTY ROADS	65.47	ALBERT ROADS	31.73	Tax	804.19
SCHOOL: 69030	TV	65,478	LIBRARY	39.28	ALBERT PARKS/CEM	32.73	W Admin	8.04
JOHANNESBURG-LE	AV	125,700	MCCOA	64.05	COP-ISD GENERAL	16.71	Due	812.23
M.CODE:	SEV	125,700	MONT CO SHERIFF	65.47	COP-ISD SP ED	54.40	Intrst	
			MSU EXTENSION	16.36	COP-ISD EX SP ED	41.31	Total	
			ALBERT TWP OPER	42.75	F/A REAL,ALBERT FI	333.93		

PROP. ADDR: 2388 S CO RD 489 ROWDEN ROBERT JR &  
T29N R1E SEC 27 BEG AT E 1/4 POST OF SEC 27 TH S 217 FT TO ROWDEN-FISCHHABER CAROL  
POB, TH S 73DEG 07MIN W 1159.2 FT TH S 29DEG 18MIN E 80 FT. N 318 MANSFIELD DR  
75DEG 46MIN E 1104 FT TO E SEC LINE TH N 135 FT TO POB LAPEER MI 48446

ALBERT TOWNSHIP  
Real & Personal Property  
Spec. Population: Ad Valorem+Special Acts

Parcel # Valuations Tax Heading Amount Tax Heading Amount --- Totals ---  
001-027-000-310-00 ----- 001-027-000-310-00 NO: 01078



CLASS	PRE/MBT %	Tax Heading	Amount	Tax Heading	Amount		Totals
401	0	COUNTY ROADS	153.25	ALBERT ROADS	74.26	Tax	1,882.35
SCHOOL: 69030	TV 153,255	LIBRARY	91.95	ALBERT PARKS/CEM	76.62	W Admin	18.82
JOHANNESBURG-LE AV	220,600	MCCOA	149.91	COP-ISD GENERAL	39.12	Due	1,901.17
M.CODE: SEV	220,600	MONT CO SHERIFF	153.25	COP-ISD SP ED	127.33	Intrst	
		MSU EXTENSION	38.31	COP-ISD EX SP ED	96.68	Total	
		ALBERT TWP OPER	100.07	F/A REAL,ALBERT FI	781.60		

PROP. ADDR: 2356 S CO RD 489 PARVIN GLENN E & LINDA M TRUST  
 T29N R1E SEC 27 BEG AT E 1/4 POST TH S ON E SEC. LINE 548.9 FT 8415 BRIDGE ROAD  
 TO POB. TH S 81DEG 38MIN W 1012.8 FT. S 43DEG 11MIN E 100 FT N GROSSE ILE MI 48138  
 88DEG 45MIN E PAR TO S SEC LINE 933.7 FT TO E SEC LINE TH N  
 200 FT TO POB. LAND TO EXTEND TO WATERS EDGE LESS COMM AT E  
 1/4 POST, TH S 548.9 FT TO POB, TH S 81DEG 38MIN W 1,012.8 FT  
 TO IRON BAR, TH S 43DEG 11MIN E 50 FT TH N TO PT ON E LINE 100  
 FT, TH N 100 POB ALSO A PARCEL DESC AS COM AT E 1/4 POST TH S  
 ALG E SEC LN 548.9 FT TO IRON BAR TO POB TH S 81 DEG W 1012.8  
 FT TO IRON BAR TH S 43 DEG E 50 FT TH E TO POINT ON E SEC LN  
 100 FT S FROM POB TH N ALG E SEC LN 100 FT TO POB

001-027-000-330-00 ----- 001-027-000-330-00 NO: 01079



CLASS	PRE/MBT %	Tax Heading	Amount	Tax Heading	Amount		Totals
401	0	COUNTY ROADS	91.66	ALBERT ROADS	44.42	Tax	1,125.90
SCHOOL: 69030	TV 91,669	LIBRARY	55.00	ALBERT PARKS/CEM	45.83	W Admin	11.25
JOHANNESBURG-LE AV	134,400	MCCOA	89.67	COP-ISD GENERAL	23.40	Due	1,137.15
M.CODE: SEV	134,400	MONT CO SHERIFF	91.66	COP-ISD SP ED	76.16	Intrst	
		MSU EXTENSION	22.91	COP-ISD EX SP ED	57.83	Total	
		ALBERT TWP OPER	59.85	F/A REAL,ALBERT FI	467.51		

PROP. ADDR: 2354 S CO RD 489 PODULKA STANLEY J & SHAWN TAE M  
 T29N R1E SEC 27 N 50 FT OF S 1900 FT OF GOVT LOT 4 10815 EAST LYTLE  
 LENNON MI 48449

001-027-000-340-00 ----- 001-027-000-340-00 NO: 01080



CLASS	PRE/MBT %	Tax Heading	Amount	Tax Heading	Amount		Totals
401	0	COUNTY ROADS	118.02	ALBERT ROADS	57.19	Tax	1,449.65
SCHOOL: 69030	TV 118,026	LIBRARY	70.81	ALBERT PARKS/CEM	59.01	W Admin	14.49
JOHANNESBURG-LE AV	177,500	MCCOA	115.45	COP-ISD GENERAL	30.13	Due	1,464.14
M.CODE: SEV	177,500	MONT CO SHERIFF	118.02	COP-ISD SP ED	98.06	Intrst	
		MSU EXTENSION	29.50	COP-ISD EX SP ED	74.46	Total	
		ALBERT TWP OPER	77.07	F/A REAL,ALBERT FI	601.93		

PROP. ADDR: 2336 S CO RD 489 SCHMITZ ROBERT E TRUST  
 T29N R1E SEC 27 S 50 FT OF N 100 FT OF S 1900 FT GOV'T LOT 4 57598 HIDDEN TIMBERS DR  
 4 SOUTH LYON MI 48178

ALBERT TOWNSHIP  
Real & Personal Property  
Spec. Population: Ad Valorem+Special Acts

Parcel # Valuations Tax Heading Amount Tax Heading Amount --- Totals ---  
001-027-000-350-00 ----- 001-027-000-350-00 NO: 01081



CLASS: 401	PRE/MBT %	0	COUNTY ROADS	91.74	ALBERT ROADS	44.46	Tax	1,126.86
SCHOOL: 69030	TV	91,747	LIBRARY	55.04	ALBERT PARKS/CEM	45.87	W Admin	11.26
JOHANNESBURG-LE	AV	166,000	MCCOA	89.74	COP-ISD GENERAL	23.42	Due	1,138.12
M.CODE: SEV	SEV	166,000	MONT CO SHERIFF	91.74	COP-ISD SP ED	76.23	Intrst	
			MSU EXTENSION	22.93	COP-ISD EX SP ED	57.88	Total	
			ALBERT TWP OPER	59.91	F/A REAL,ALBERT FI	467.90		

PROP. ADDR: 2332 S CO RD 489  
T29N R1E SEC 27 N 100 FT OF S 1800 FT OF GOV LOT 4

JOHNSTON RALPH L ET UX  
18413 ASH CREEK  
MACOMB MI 48044

001-027-000-360-00 ----- 001-027-000-360-00 NO: 01082



CLASS: 401	PRE/MBT %	0	COUNTY ROADS	174.51	ALBERT ROADS	84.56	Tax	2,143.45
SCHOOL: 69030	TV	174,512	LIBRARY	104.70	ALBERT PARKS/CEM	87.25	W Admin	21.43
JOHANNESBURG-LE	AV	258,300	MCCOA	170.70	COP-ISD GENERAL	44.55	Due	2,164.88
M.CODE: SEV	SEV	258,300	MONT CO SHERIFF	174.51	COP-ISD SP ED	145.00	Intrst	
			MSU EXTENSION	43.62	COP-ISD EX SP ED	110.09	Total	
			ALBERT TWP OPER	113.95	F/A REAL,ALBERT FI	890.01		

PROP. ADDR: 2306 S CO RD 489  
T29N R1E SEC 27 N 100 FT OF S 1700 FT OF GOV LOT 4

ASHBAUGH HARRY & GWENDOLYN  
1109 WOODVIEW DR  
FLINT MI 48507

001-027-000-370-00 ----- 001-027-000-370-00 NO: 01083



CLASS: 401	PRE/MBT %	0	COUNTY ROADS	88.49	ALBERT ROADS	42.88	Tax	1,086.87
SCHOOL: 69030	TV	88,490	LIBRARY	53.09	ALBERT PARKS/CEM	44.24	W Admin	10.86
JOHANNESBURG-LE	AV	129,900	MCCOA	86.56	COP-ISD GENERAL	22.59	Due	1,097.73
M.CODE: COREL	SEV	129,900	MONT CO SHERIFF	88.49	COP-ISD SP ED	73.52	Intrst	
			MSU EXTENSION	22.12	COP-ISD EX SP ED	55.82	Total	
			ALBERT TWP OPER	57.78	F/A REAL,ALBERT FI	451.29		

PROP. ADDR: 2280 S CO RD 489  
T29N R1E SEC 27 S 1/2 OF N 100 FT OF S 1600 FT OF OF GOVT LOT  
4

URBAN DOLORES ETAL  
825 BROCKTON LN  
PLYMOUTH MN 55447



ALBERT TOWNSHIP  
Real & Personal Property  
Spec. Population: Ad Valorem+Special Acts

Parcel # Valuations Tax Heading Amount Tax Heading Amount --- Totals ---  
001-027-000-380-00 ----- 001-027-000-380-00 NO: 01084



CLASS	PRE/MBT %	Tax Heading	Amount	Tax Heading	Amount		Totals
401	0	COUNTY ROADS	49.81	ALBERT ROADS	24.13	Tax	611.77
69030	TV	LIBRARY	29.88	ALBERT PARKS/CEM	24.90	W Admin	6.11
JOHANNESBURG-LE	AV	MCCOA	48.72	COP-ISD GENERAL	12.71	Due	617.88
M.CODE:	SEV	MONT CO SHERIFF	49.81	COP-ISD SP ED	41.38	Intrst	
		MSU EXTENSION	12.45	COP-ISD EX SP ED	31.42	Total	
		ALBERT TWP OPER	32.52	F/A REAL,ALBERT FI	254.04		

PROP. ADDR: 2296 S CO RD 489 LEINENGER SHELLY ET AL  
T29N R1E SEC 27 N 1/2 OF N 100 FT OF S 1600 FT OF GOV LOT 4 C/O SUSIE MARVIN  
4517 HORSESHOE DRIVE  
WATERFORD MI 48328

001-027-000-390-00 ----- 001-027-000-390-00 NO: 01085



CLASS	PRE/MBT %	Tax Heading	Amount	Tax Heading	Amount		Totals
401	0	COUNTY ROADS	179.45	ALBERT ROADS	86.96	Tax	2,204.16
69030	TV	LIBRARY	107.67	ALBERT PARKS/CEM	89.72	W Admin	22.04
JOHANNESBURG-LE	AV	MCCOA	175.54	COP-ISD GENERAL	45.81	Due	2,226.20
M.CODE:	SEV	MONT CO SHERIFF	179.45	COP-ISD SP ED	149.10	Intrst	
		MSU EXTENSION	44.86	COP-ISD EX SP ED	113.21	Total	
		ALBERT TWP OPER	117.18	F/A REAL,ALBERT FI	915.21		

PROP. ADDR: 2266 S CO RD 489 WEISKIRCH MICHAEL & TANIA N  
T29N R1E SEC 27 N 100 FT OF S 1500 FT OF GOV LOT 4 49869 MONARCH DR  
MACOMB MI 48044

001-027-000-400-00 ----- 001-027-000-400-00 NO: 01086



CLASS	PRE/MBT %	Tax Heading	Amount	Tax Heading	Amount		Totals
401	0	COUNTY ROADS	204.17	ALBERT ROADS	98.94	Tax	2,507.80
69030	TV	LIBRARY	122.50	ALBERT PARKS/CEM	102.08	W Admin	25.07
JOHANNESBURG-LE	AV	MCCOA	199.72	COP-ISD GENERAL	52.12	Due	2,532.87
M.CODE:	SEV	MONT CO SHERIFF	204.17	COP-ISD SP ED	169.64	Intrst	
		MSU EXTENSION	51.04	COP-ISD EX SP ED	128.81	Total	
		ALBERT TWP OPER	133.32	F/A REAL,ALBERT FI	1,041.29		

PROP. ADDR: 2254 S CO RD 489 RAYMOND DERECK & MICHELE TRUST  
T29N R1E SEC 27 N 100 FT OF S 1400 FT OF GOVT LOT 4 54341 SASSAFRAS DRIVE  
SHELBY TWP MI 48315

ALBERT TOWNSHIP  
Real & Personal Property  
Spec. Population: Ad Valorem+Special Acts

Parcel # Valuations Tax Heading Amount Tax Heading Amount --- Totals ---  
001-027-000-410-00 ----- 001-027-000-410-00 NO: 01087



CLASS: 401	PRE/MBT %	100	COUNTY ROADS	154.50	ALBERT ROADS	74.87	Tax	1,897.74
SCHOOL: 69030	TV	154,508	LIBRARY	92.70	ALBERT PARKS/CEM	77.25	W Admin	18.97
JOHANNESBURG-LE	AV	226,000	MCCOA	151.13	COP-ISD GENERAL	39.44	Due	1,916.71
M.CODE:	SEV	226,000	MONT CO SHERIFF	154.50	COP-ISD SP ED	128.38	Intrst	
			MSU EXTENSION	38.62	COP-ISD EX SP ED	97.47	Total	
			ALBERT TWP OPER	100.89	F/A REAL,ALBERT FI	787.99		

PROP. ADDR: 2236 S CO RD 489  
T29N R1E SEC 27 N 100 FT OF S 1300 FT OF GOVT LOT 4

CZARNECKI TIMOTHY K & MICHELE H/W  
2865 ERIC DR  
WHITE LAKE MI 48383

001-027-000-420-00 ----- 001-027-000-420-00 NO: 01088



CLASS: 401	PRE/MBT %	100	COUNTY ROADS	153.80	ALBERT ROADS	74.53	Tax	1,889.09
SCHOOL: 69030	TV	153,801	LIBRARY	92.28	ALBERT PARKS/CEM	76.90	W Admin	18.89
JOHANNESBURG-LE	AV	224,500	MCCOA	150.44	COP-ISD GENERAL	39.26	Due	1,907.98
M.CODE: CAPIT	SEV	224,500	MONT CO SHERIFF	153.80	COP-ISD SP ED	127.79	Intrst	
			MSU EXTENSION	38.45	COP-ISD EX SP ED	97.03	Total	
			ALBERT TWP OPER	100.43	F/A REAL,ALBERT FI	784.38		

PROP. ADDR: 2220 S CO RD 489  
T29N R1E SEC 27 N 100 FT OF S 1200 FT OF GOVT LOT 4

STEINLEY MATTHEW A & LORRIE E  
PO BOX 83  
LEWISTON MI 49756

001-027-000-430-00 ----- 001-027-000-430-00 NO: 01089



CLASS: 401	PRE/MBT %	100	COUNTY ROADS	124.25	ALBERT ROADS	60.21	Tax	1,526.17
SCHOOL: 69030	TV	124,257	LIBRARY	74.55	ALBERT PARKS/CEM	62.12	W Admin	15.26
JOHANNESBURG-LE	AV	245,000	MCCOA	121.54	COP-ISD GENERAL	31.72	Due	1,541.43
M.CODE:	SEV	245,000	MONT CO SHERIFF	124.25	COP-ISD SP ED	103.24	Intrst	
			MSU EXTENSION	31.06	COP-ISD EX SP ED	78.39	Total	
			ALBERT TWP OPER	81.13	F/A REAL,ALBERT FI	633.71		

PROP. ADDR: 2210 S CO RD 489  
T29N R1E SEC 27 N 100 FT OF S 1100 FT OF GOVT LOT 4

CLARK MARY E TRUST  
PO BOX 648  
LEWISTON MI 49756

001-027-000-440-00 ----- 001-027-000-440-00 NO: 01090



CLASS: 401	PRE/MBT %	0	COUNTY ROADS	169.52	ALBERT ROADS	82.15	Tax	2,082.23
SCHOOL: 69030	TV	169,527	LIBRARY	101.71	ALBERT PARKS/CEM	84.76	W Admin	20.82
JOHANNESBURG-LE	AV	233,600	MCCOA	165.83	COP-ISD GENERAL	43.28	Due	2,103.05
M.CODE:	SEV	233,600	MONT CO SHERIFF	169.52	COP-ISD SP ED	140.85	Intrst	
			MSU EXTENSION	42.38	COP-ISD EX SP ED	106.95	Total	
			ALBERT TWP OPER	110.70	F/A REAL,ALBERT FI	864.58		

PROP. ADDR: 2180 S CO RD 489  
T29N R1E SEC 27 N 100 FT OF S 1000 FT OF GOVT LOT 4

MAY KEITH A & PATRICIA M  
2450 MAPLE AVE  
PALMYRA NY 14522

ALBERT TOWNSHIP  
Real & Personal Property  
Spec. Population: Ad Valorem+Special Acts

Parcel # Valuations Tax Heading Amount Tax Heading Amount --- Totals ---  
001-027-000-445-00 ----- 001-027-000-445-00 NO: 01091



CLASS: 401	PRE/MBT %	0	COUNTY ROADS	134.52	ALBERT ROADS	65.19	Tax	1,652.33
SCHOOL: 69030	TV	134,528	LIBRARY	80.71	ALBERT PARKS/CEM	67.26	W Admin	16.52
JOHANNESBURG-LE	AV	223,200	MCCOA	131.59	COP-ISD GENERAL	34.34	Due	1,668.85
M.CODE:	SEV	223,200	MONT CO SHERIFF	134.52	COP-ISD SP ED	111.77	Intrst	
			MSU EXTENSION	33.63	COP-ISD EX SP ED	84.87	Total	
			ALBERT TWP OPER	87.84	F/A REAL,ALBERT FI	686.09		

PROP. ADDR: 2164 S CO RD 489  
T29N R1E SEC 27 N 100 FT OF S 900 FT OF GOVT LOT 4

DODT RICHARD A & CHERYL  
41880 UTICA ROAD  
STERLING HGTS MI 48313-3148

001-027-000-450-00 ----- 001-027-000-450-00 NO: 01092



CLASS: 401	PRE/MBT %	0	COUNTY ROADS	183.22	ALBERT ROADS	88.78	Tax	2,250.43
SCHOOL: 69030	TV	183,221	LIBRARY	109.93	ALBERT PARKS/CEM	91.61	W Admin	22.50
JOHANNESBURG-LE	AV	270,600	MCCOA	179.22	COP-ISD GENERAL	46.77	Due	2,272.93
M.CODE:	SEV	270,600	MONT CO SHERIFF	183.22	COP-ISD SP ED	152.23	Intrst	
			MSU EXTENSION	45.80	COP-ISD EX SP ED	115.59	Total	
			ALBERT TWP OPER	119.64	F/A REAL,ALBERT FI	934.42		

PROP. ADDR: 2144 S CO RD 489  
T29N R1E SEC 27 N 100 FT OF S 800 FT OF GOVT LOT 4

VOGELSANG GLEN E & JANICE S  
12675 EDA WEST RD  
PETERSBURG MI 49270

001-027-000-460-00 ----- 001-027-000-460-00 NO: 01093



CLASS: 401	PRE/MBT %	0	COUNTY ROADS	84.85	ALBERT ROADS	41.12	Tax	1,042.23
SCHOOL: 69030	TV	84,858	LIBRARY	50.91	ALBERT PARKS/CEM	42.42	W Admin	10.42
JOHANNESBURG-LE	AV	169,200	MCCOA	83.00	COP-ISD GENERAL	21.66	Due	1,052.65
M.CODE:	SEV	169,200	MONT CO SHERIFF	84.85	COP-ISD SP ED	70.50	Intrst	
			MSU EXTENSION	21.21	COP-ISD EX SP ED	53.53	Total	
			ALBERT TWP OPER	55.41	F/A REAL,ALBERT FI	432.77		

PROP. ADDR: 2128 S CO RD 489  
T29N R1E SEC 27 N 100 FT OF S 700 FT OF GOVT LOT 4

BROWE GRACE VIOLA TRUST  
4453 CLARA LOUISE COURT  
SALINE MI 48176

001-027-000-470-00 ----- 001-027-000-470-00 NO: 01094



CLASS: 401	PRE/MBT %	0	COUNTY ROADS	105.08	ALBERT ROADS	50.92	Tax	1,290.72
SCHOOL: 69030	TV	105,088	LIBRARY	63.05	ALBERT PARKS/CEM	52.54	W Admin	12.90
JOHANNESBURG-LE	AV	158,000	MCCOA	102.79	COP-ISD GENERAL	26.82	Due	1,303.62
M.CODE:	SEV	158,000	MONT CO SHERIFF	105.08	COP-ISD SP ED	87.31	Intrst	
			MSU EXTENSION	26.27	COP-ISD EX SP ED	66.30	Total	
			ALBERT TWP OPER	68.62	F/A REAL,ALBERT FI	535.94		

PROP. ADDR: 2110 S CO RD 489  
T29N R1E SEC 27 N 100 FT OF S 600 FT OF GOVT LOT 4

EAST BAY RETREAT LLC  
1631 LAKEVIEW LANE SOUTH  
HIGHLAND MI 48357

ALBERT TOWNSHIP  
Real & Personal Property  
Spec. Population: Ad Valorem+Special Acts

Parcel # Valuations Tax Heading Amount Tax Heading Amount --- Totals ---  
001-027-000-480-00 ----- 001-027-000-480-00 NO: 01095



CLASS	PRE/MBT %	Valuations	Tax Heading	Amount	Tax Heading	Amount		Totals
401	100	130,515	COUNTY ROADS	130.51	ALBERT ROADS	63.24	Tax	1,603.03
69030	TV	130,515	LIBRARY	78.30	ALBERT PARKS/CEM	65.25	W Admin	16.03
JOHANNESBURG-LE	AV	151,900	MCCOA	127.66	COP-ISD GENERAL	33.32	Due	1,619.06
M.CODE:	SEV	151,900	MONT CO SHERIFF	130.51	COP-ISD SP ED	108.44	Intrst	
			MSU EXTENSION	32.62	COP-ISD EX SP ED	82.34	Total	
			ALBERT TWP OPER	85.22	F/A REAL,ALBERT FI	665.62		

PROP. ADDR: 2090 S CO RD 489  
T29N R1E SEC 27 N 100 FT OF S 500 FT OF GOVT LOT 4

KAUFMAN MARK & KAREN TRUST  
PO BOX 94  
LEWISTON MI 49756

001-027-000-490-00 ----- 001-027-000-490-00 NO: 01096



CLASS	PRE/MBT %	Valuations	Tax Heading	Amount	Tax Heading	Amount		Totals
401	100	96,786	COUNTY ROADS	96.78	ALBERT ROADS	46.90	Tax	1,188.75
69030	TV	96,786	LIBRARY	58.07	ALBERT PARKS/CEM	48.39	W Admin	11.88
JOHANNESBURG-LE	AV	247,000	MCCOA	94.67	COP-ISD GENERAL	24.70	Due	1,200.63
M.CODE:	SEV	247,000	MONT CO SHERIFF	96.78	COP-ISD SP ED	80.41	Intrst	
			MSU EXTENSION	24.19	COP-ISD EX SP ED	61.06	Total	
			ALBERT TWP OPER	63.20	F/A REAL,ALBERT FI	493.60		

PROP. ADDR: 2066 S CO RD 489  
T29N R1E SEC 27 N 100 FT OF S 400 FT OF GOVT LOT 4

GILBERT MARY LOU TTEE  
KATHY MARSH  
4551 OAKWOOD DR  
LEWISTON MI 49756

001-027-000-500-00 ----- 001-027-000-500-00 NO: 01097



CLASS	PRE/MBT %	Valuations	Tax Heading	Amount	Tax Heading	Amount		Totals
401	100	264,219	COUNTY ROADS	264.21	ALBERT ROADS	128.04	Tax	3,245.30
69030	TV	264,219	LIBRARY	158.53	ALBERT PARKS/CEM	132.10	W Admin	32.45
JOHANNESBURG-LE	AV	317,700	MCCOA	258.45	COP-ISD GENERAL	67.45	Due	3,277.75
M.CODE:	SEV	317,700	MONT CO SHERIFF	264.21	COP-ISD SP ED	219.53	Intrst	
			MSU EXTENSION	66.05	COP-ISD EX SP ED	166.69	Total	
			ALBERT TWP OPER	172.53	F/A REAL,ALBERT FI	1,347.51		

PROP. ADDR: 2056 S CO RD 489  
T29N R1E SEC 27 S 300 FT OF FRL E 1/2 OF SE 1/4 OF GOVT LOT 4  
LESS BEG 347.85 FT W & 50 FT N OF SE SEC COR TH N 50 FT, N  
73DEG 33MIN W 245.6 FT TH S 49DEG 55MIN W 85.55 FT TH S 77DEG  
23MIN E TO POB ALSO LESS BEG 347.85 FT W OF SE SEC COR AS POB  
TH N 50 FT TH N 77DEG 23MIN W 309.2 FT TH S 49DEG 55MIN W  
85.55 FT TH E 82.7 FT TH S 60 FT TH E 285 FT TO POB ALSO LESS  
BEG 632.85 FT W OF SE SEC COR AS POB TH N 60 FT, W 82.7 FT TH  
S 43DEG 28MIN W 83 FT TH E 145 FT TO POB

MCKENZIE CHRISTOPHER & KAREN L/E  
2056 S CO RD 489  
LEWISTON MI 49756

ALBERT TOWNSHIP  
Real & Personal Property  
Spec. Population: Ad Valorem+Special Acts

Parcel # Valuations Tax Heading Amount Tax Heading Amount --- Totals ---  
001-027-000-510-00 ----- 001-027-000-510-00 NO: 01098



CLASS	PRE/MBT %	Tax Heading	Amount	Tax Heading	Amount		Totals
401	0	COUNTY ROADS	75.42	ALBERT ROADS	36.55	Tax	926.40
SCHOOL: 69030	TV 75,427	LIBRARY	45.25	ALBERT PARKS/CEM	37.71	W Admin	9.26
JOHANNESBURG-LE	AV 108,200	MCCOA	73.78	COP-ISD GENERAL	19.25	Due	935.66
M.CODE: SEV	108,200	MONT CO SHERIFF	75.42	COP-ISD SP ED	62.67	Intrst	
		MSU EXTENSION	18.85	COP-ISD EX SP ED	47.58	Total	
		ALBERT TWP OPER	49.25	F/A REAL,ALBERT FI	384.67		

PROP. ADDR: 4890 KERR LN LANE MARILYN  
T29N R1E SEC 27 BEG 347.85 FT W & 50 FT N OF SE SEC COR AS POB 16558 WOOD LANE  
TH N 50 FT TH N 73DEG 33MIN W 245.6 FT TH S 49DEG 55MIN W FRASER MI 48026  
85.55 FT TH S 77DEG 23MIN E TO POB PART OF GOVT LOT 4 ESMNT OF RECORD

001-027-000-520-00 ----- 001-027-000-520-00 NO: 01099



CLASS	PRE/MBT %	Tax Heading	Amount	Tax Heading	Amount		Totals
401	0	COUNTY ROADS	87.53	ALBERT ROADS	42.41	Tax	1,075.11
SCHOOL: 69030	TV 87,534	LIBRARY	52.52	ALBERT PARKS/CEM	43.76	W Admin	10.75
JOHANNESBURG-LE	AV 131,700	MCCOA	85.62	COP-ISD GENERAL	22.34	Due	1,085.86
M.CODE: SEV	131,700	MONT CO SHERIFF	87.53	COP-ISD SP ED	72.73	Intrst	
		MSU EXTENSION	21.88	COP-ISD EX SP ED	55.22	Total	
		ALBERT TWP OPER	57.15	F/A REAL,ALBERT FI	446.42		

PROP. ADDR: 4880 KERR LN LANE MARILYN  
T29N R1E SEC 27 BEG 347.85 FT W OF SE SEC COR AS POB TH N 50 16558 WOOD LANE  
FT, TH N 77DEG 23MIN W 309.2 FT, TH S 49DEG 55MIN W 85.55 FT, FRASER MI 48026  
TH E 82.7 FT TH S 60 FT TH E 285 FT TO POB ALSO ESMNTS OF RECORD

001-027-000-530-00 ----- 001-027-000-530-00 NO: 01100



CLASS	PRE/MBT %	Tax Heading	Amount	Tax Heading	Amount		Totals
401	0	COUNTY ROADS	101.09	ALBERT ROADS	48.99	Tax	1,241.72
SCHOOL: 69030	TV 101,099	LIBRARY	60.65	ALBERT PARKS/CEM	50.54	W Admin	12.41
JOHANNESBURG-LE	AV 125,200	MCCOA	98.89	COP-ISD GENERAL	25.81	Due	1,254.13
M.CODE: COREL	SEV 125,200	MONT CO SHERIFF	101.09	COP-ISD SP ED	84.00	Intrst	
		MSU EXTENSION	25.27	COP-ISD EX SP ED	63.78	Total	
		ALBERT TWP OPER	66.01	F/A REAL,ALBERT FI	515.60		

PROP. ADDR: 4865 KERR LANE HEMMELGARN TIMOTHY J & ALYSSA  
T29N R1E SEC 27 BEG 632.85 FT W OF SE SEC COR AS POB TH N 60 49240 WOODWAY DR  
FT, TH W 82.7 FT, TH S 43DEG 28MIN W 83 FT, TH E 145 FT TO POB PLYMOUTH MI 48170

ALBERT TOWNSHIP  
Real & Personal Property  
Spec. Population: Ad Valorem+Special Acts

Parcel # Valuations Tax Heading Amount Tax Heading Amount --- Totals ---  
001-027-000-540-00 ----- 001-027-000-540-00 NO: 01101



CLASS: 402	PRE/MBT %	0	COUNTY ROADS	2.07	ALBERT ROADS	1.00	Tax	25.45
SCHOOL: 69030	TV	2,077	LIBRARY	1.24	ALBERT PARKS/CEM	1.03	W Admin	0.25
JOHANNESBURG-LE	AV	3,300	MCCOA	2.03	COP-ISD GENERAL	0.53	Due	25.70
M.CODE: SEV		3,300	MONT CO SHERIFF	2.07	COP-ISD SP ED	1.72	Intrst	
			MSU EXTENSION	0.51	COP-ISD EX SP ED	1.31	Total	
			ALBERT TWP OPER	1.35	F/A REAL,ALBERT FI	10.59		

PROP. ADDR: T29N R1E SEC 27 A PART OF GOVT LOT 3, COMM AT NW COR LOT 18  
BIRCH GROVE SUB & RUNNING TH N ODEG 49MIN E 684 FT TO POB, TH  
N ODEG 49MIN E 233 FT TH S 89DEG 11MIN E 251 FT, TH S ODEG  
49MIN W 233 FT TH N 89DEG 11MIN W 251 FT TO POB

KOZFKAY VICKY  
4338 LEPPEK RD  
RUTH MI 48470

001-027-000-560-00 ----- 001-027-000-560-00 NO: 01102



CLASS: 401	PRE/MBT %	100	COUNTY ROADS	34.42	ALBERT ROADS	16.68	Tax	422.76
SCHOOL: 69030	TV	34,423	LIBRARY	20.65	ALBERT PARKS/CEM	17.21	W Admin	4.22
JOHANNESBURG-LE	AV	60,800	MCCOA	33.67	COP-ISD GENERAL	8.78	Due	426.98
M.CODE: COREL	SEV	60,800	MONT CO SHERIFF	34.42	COP-ISD SP ED	28.60	Intrst	
			MSU EXTENSION	8.60	COP-ISD EX SP ED	21.71	Total	
			ALBERT TWP OPER	22.47	F/A REAL,ALBERT FI	175.55		

PROP. ADDR: 2808 MARIUS ST  
T29N R1E SEC 27 COM AT NW COR LOT 18 BIRCH GROVE SUB & RUNNING  
N 1150 FT FOR POB TH N 248.6 FT TO S LINE OF LAKE AVE OF PLAT  
OF LEWISTON TH E ALG SAME 251 FT TH S 250.5 FT TH W 251 FT TO  
POB EXCEPT RESERVING THE S & W 33 FT OF SD TRACT AS 1/2 OF 66  
FT R/W LESS N 100 FT

BRENT JOYCE M  
2808 MARIUS ST  
LEWISTON MI 49756

001-027-000-560-01 ----- 001-027-000-560-01 NO: 01103



CLASS: 401	PRE/MBT %	100	COUNTY ROADS	31.87	ALBERT ROADS	15.44	Tax	391.43
SCHOOL: 69030	TV	31,873	LIBRARY	19.12	ALBERT PARKS/CEM	15.93	W Admin	3.91
JOHANNESBURG-LE	AV	54,000	MCCOA	31.17	COP-ISD GENERAL	8.13	Due	395.34
M.CODE: SEV		54,000	MONT CO SHERIFF	31.87	COP-ISD SP ED	26.48	Intrst	
			MSU EXTENSION	7.96	COP-ISD EX SP ED	20.10	Total	
			ALBERT TWP OPER	20.81	F/A REAL,ALBERT FI	162.55		

PROP. ADDR: 2821 MARIUS ST  
T29N R1E SEC 27 COM 183.50 FT N OF NW COR OF LOT 45 BIRCH  
GROVE SUB #3 AS POB TH E 218 FT TH N 100 FT TO S BDRY OF LAKE  
ST TH W 218 FT TH S 100 FT TO POB PART OF GOVT LOT 3

BAGNASCO CYNTHIA A  
2821 MARIUS ST  
LEWISTON MI 49756

ALBERT TOWNSHIP  
Real & Personal Property  
Spec. Population: Ad Valorem+Special Acts

Parcel # Valuations Tax Heading Amount Tax Heading Amount --- Totals ---  
001-028-000-010-00 ----- 001-028-000-010-00 NO: 01104



CLASS	PRE/MBT %	Tax Heading	Amount	Tax Heading	Amount		Totals
401	0	COUNTY ROADS	15.68	ALBERT ROADS	7.59	Tax	192.55
69030	TV	LIBRARY	9.40	ALBERT PARKS/CEM	7.84	W Admin	1.92
JOHANNESBURG-LE	AV	MCCOA	15.33	COP-ISD GENERAL	4.00	Due	194.47
M.CODE:	SEV	MONT CO SHERIFF	15.68	COP-ISD SP ED	13.02	Intrst	
		MSU EXTENSION	3.92	COP-ISD EX SP ED	9.89	Total	
		ALBERT TWP OPER	10.23	F/A REAL,ALBERT FI	79.97		

PROP. ADDR: TWIN LAKES DR READ RICKY LEE & AMY MARIE H/W  
T29N R1E SEC 28 BEG AT SE COR LOT 131 OF TWIN LAKES SUB TH S 9085 LONG LAKE DR E  
2DEG 09MIN W ALONG W BDY OF CO RD 86.32 FT TH N 87DEG 51MIN W SCOTTS MI 49088  
435.3 FT TO S BDY TWIN LAKES SUB TH N 80DEG 56MIN E 443.8 FT  
TO POB PART PART OF GOVT LOT 1

001-028-000-020-00 ----- 001-028-000-020-00 NO: 01105



CLASS	PRE/MBT %	Tax Heading	Amount	Tax Heading	Amount		Totals
401	0	COUNTY ROADS	81.57	ALBERT ROADS	39.53	Tax	1,001.92
69030	TV	LIBRARY	48.94	ALBERT PARKS/CEM	40.78	W Admin	10.01
JOHANNESBURG-LE	AV	MCCOA	79.79	COP-ISD GENERAL	20.82	Due	1,011.93
M.CODE:	SEV	MONT CO SHERIFF	81.57	COP-ISD SP ED	67.78	Intrst	
		MSU EXTENSION	20.39	COP-ISD EX SP ED	51.46	Total	
		ALBERT TWP OPER	53.26	F/A REAL,ALBERT FI	416.03		

PROP. ADDR: 3975 TWIN LAKES DR COLOMBO JEAN M  
T29N R1E SEC 28 BEG AT MEANDER POST ON SEC. LINE BETWEEN SEC 407 LAURIE DR  
27-28 TH N ON SEC LINE 82.9 FT., N 87DEG 51MIN W 33 FT TO POB FLUSHING MI 48433  
TH S 2DEG 09MIN W 105.23 FT, S 58DEG 04MIN W 151.56 FT, TH N  
11DEG 04MIN W 195.3 FT, TH S 87DEG 51MIN E 170 FT TO POB

001-028-000-030-00 ----- 001-028-000-030-00 NO: 01106



CLASS	PRE/MBT %	Tax Heading	Amount	Tax Heading	Amount		Totals
401	0	COUNTY ROADS	127.56	ALBERT ROADS	61.81	Tax	1,566.75
69030	TV	LIBRARY	76.53	ALBERT PARKS/CEM	63.78	W Admin	15.66
JOHANNESBURG-LE	AV	MCCOA	124.77	COP-ISD GENERAL	32.56	Due	1,582.41
M.CODE:	SEV	MONT CO SHERIFF	127.56	COP-ISD SP ED	105.98	Intrst	
		MSU EXTENSION	31.89	COP-ISD EX SP ED	80.47	Total	
		ALBERT TWP OPER	83.29	F/A REAL,ALBERT FI	650.55		

PROP. ADDR: 3955 TWIN LAKES DR ERWAY SCOTT A & CHRISTINE R  
T29N R1E SEC 28 BEG AT MEANDER POST BETWEEN SECS 27-28 1576 W COTTAGE GROVE  
TH N 2DEG 09MIN E ALONG E BDY LINE GOVT LOT 1 A DISTANCE OF LINWOOD MI 48634  
82.9 FT TH N 87DEG 51MIN W 203 FT TO POB TH S 11DEG 04MIN E  
195.3 FT TH S 58DEG 04MIN W 90 FT TH N 11DEG 53MIN W 248 FT TH  
S 87DEG 51MIN E 90 FT TO POB PART OF GOVT LOT 1

ALBERT TOWNSHIP  
Real & Personal Property  
Spec. Population: Ad Valorem+Special Acts

Parcel # Valuations Tax Heading Amount Tax Heading Amount --- Totals ---  
001-028-000-040-00 ----- 001-028-000-040-00 NO: 01107



CLASS	PRE/MBT %	Tax Heading	Amount	Tax Heading	Amount		Totals
401	0	COUNTY ROADS	92.37	ALBERT ROADS	44.76	Tax	1,134.55
SCHOOL: 69030	TV 92,373	LIBRARY	55.42	ALBERT PARKS/CEM	46.18	W Admin	11.34
JOHANNESBURG-LE AV	134,100	MCCOA	90.35	COP-ISD GENERAL	23.58	Due	1,145.89
M.CODE: SEV	134,100	MONT CO SHERIFF	92.37	COP-ISD SP ED	76.75	Intrst	
		MSU EXTENSION	23.09	COP-ISD EX SP ED	58.27	Total	
		ALBERT TWP OPER	60.31	F/A REAL,ALBERT FI	471.10		

PROP. ADDR: 3945 TWIN LAKES DR CAIN DARREN J & COLLEEN E  
 T29N R1E SEC 28 BEG AT MEANDER POST BET SECS 27-28 TH N 82.9 8304 JACLYN ANN  
 FT TH W 293 FT ALONG S SIDE OF OLD RR GRADE TO POB TH S 11DEG FLUSHING MI 48433  
 29MIN E 247 FT TO SHORE OF LAKE TH S 49DEG 29MIN W 60 FT ALONG  
 SHORE TH N 7 DEG 7 MIN W 284 FT TO RR GRADE TH E 30 FT TO POB  
 PART OF GOVT LOT 1

001-028-000-050-00 ----- 001-028-000-050-00 NO: 01108



CLASS	PRE/MBT %	Tax Heading	Amount	Tax Heading	Amount		Totals
401	0	COUNTY ROADS	128.29	ALBERT ROADS	62.17	Tax	1,575.81
SCHOOL: 69030	TV 128,299	LIBRARY	76.97	ALBERT PARKS/CEM	64.14	W Admin	15.75
JOHANNESBURG-LE AV	195,200	MCCOA	125.50	COP-ISD GENERAL	32.75	Due	1,591.56
M.CODE: SEV	195,200	MONT CO SHERIFF	128.29	COP-ISD SP ED	106.60	Intrst	
		MSU EXTENSION	32.07	COP-ISD EX SP ED	80.94	Total	
		ALBERT TWP OPER	83.77	F/A REAL,ALBERT FI	654.32		

PROP. ADDR: 3929 TWIN LAKES DR BROWN MATTHEW J & MARION T  
 T29N R1E SEC 28 BEG AT MEANDER POST BETWEEN SEC 27 & 28 TH N 1483 PEMBROKE  
 82.9 FT TH W 323 FT ALONG S SIDE OF OLD RR GRADE TO POB TH S ROCHESTER HILLS MI 48307  
 284 FT TO SHORE E TWIN LAKE TH SWLY ALONG SHORE 130 FT TH N  
 358 FT TO RR GRADE TH E 60 FT TO POB PART OF NE 1/4 OF NE 1/4

001-028-000-060-00 ----- 001-028-000-060-00 NO: 01109



CLASS	PRE/MBT %	Tax Heading	Amount	Tax Heading	Amount		Totals
401	100	COUNTY ROADS	203.65	ALBERT ROADS	98.69	Tax	2,501.43
SCHOOL: 69030	TV 203,658	LIBRARY	122.19	ALBERT PARKS/CEM	101.82	W Admin	25.01
JOHANNESBURG-LE AV	251,000	MCCOA	199.21	COP-ISD GENERAL	51.99	Due	2,526.44
M.CODE: SEV	251,000	MONT CO SHERIFF	203.65	COP-ISD SP ED	169.21	Intrst	
		MSU EXTENSION	50.91	COP-ISD EX SP ED	128.48	Total	
		ALBERT TWP OPER	132.98	F/A REAL,ALBERT FI	1,038.65		

PROP. ADDR: 3915 TWIN LAKES DR PRUDEN LAURA SUE  
 T29N R1E SEC 28 BEG AT MEANDER POST BET SECS 27-28 TH N ALONG 3915 TWIN LAKES DRIVE  
 SEC LINE 82.9 FT TO IRON POST TH W 383 FT TO POB TH S 338 FT PO BOX 1074  
 TO LAKE SHORE TH S 60DEG 52 MIN W 70 FT TH N 395 FT TO RR R/W LEWISTON MI 49756  
 TH E 61.1 FT TO POB GOVT LOT 1



ALBERT TOWNSHIP  
Real & Personal Property  
Spec. Population: Ad Valorem+Special Acts

Parcel # Valuations Tax Heading Amount Tax Heading Amount --- Totals ---  
001-028-000-070-00 ----- 001-028-000-070-00 NO: 01110



CLASS: 401	PRE/MBT %	0	COUNTY ROADS	51.51	ALBERT ROADS	24.96	Tax	632.67
SCHOOL: 69030	TV	51,513	LIBRARY	30.90	ALBERT PARKS/CEM	25.75	W Admin	6.32
JOHANNESBURG-LE	AV	135,300	MCCOA	50.39	COP-ISD GENERAL	13.15	Due	638.99
M.CODE: SEV		135,300	MONT CO SHERIFF	51.51	COP-ISD SP ED	42.80	Intrst	
			MSU EXTENSION	12.87	COP-ISD EX SP ED	32.49	Total	
			ALBERT TWP OPER	33.63	F/A REAL,ALBERT FI	262.71		

PROP. ADDR: 3895 TWIN LAKES DR MAHONEY - MAHONEY - PRUDEN  
T29N R1E SEC 28 BEG NE COR OF SEC TH S 764.80 FT ALG SEC LN P O BOX 1074  
AND CN LN OF VIENNA ST TH N 87° W 438.40 FT TO POB TH CONT N LEWISTON MI 49756  
87° W 19.90 FT TO SR LY ROW LN OF TWIN LAKES DR TH S 81° W  
32.20 FT ALG ROW LN TH S 2° W 389.84 FT TO SHR LN OF E TWIN  
LAKE TH N 61° E 60 FT ALG LK TH N 2° E 365.50 FT TO POB PT OF  
GOVT LOT 1 INCLUDES LAND TO WATERS EDGE

001-028-000-080-00 ----- 001-028-000-080-00 NO: 01111



CLASS: 401	PRE/MBT %	0	COUNTY ROADS	167.35	ALBERT ROADS	81.10	Tax	2,055.58
SCHOOL: 69030	TV	167,359	LIBRARY	100.41	ALBERT PARKS/CEM	83.67	W Admin	20.55
JOHANNESBURG-LE	AV	211,700	MCCOA	163.71	COP-ISD GENERAL	42.72	Due	2,076.13
M.CODE: COREL	SEV	211,700	MONT CO SHERIFF	167.35	COP-ISD SP ED	139.05	Intrst	
			MSU EXTENSION	41.83	COP-ISD EX SP ED	105.58	Total	
			ALBERT TWP OPER	109.28	F/A REAL,ALBERT FI	853.53		

PROP. ADDR: 3875 TWIN LAKES DR HALLER JEFFREY L JR & HOLLY H/W  
T29N R1E SEC 28 COM AT NW COR OF GOVT LOT 1 TH S 2 DEG 921.5 49468 PINE RIDGE CT  
FT TH N 81 DEG E 741.2 FT ALG RR ROW TO POB TH CONT N 81 DEG E PLYMOUTH MI 48170  
102.63 FT TH S 2 DEG W 389.84 FT TO TRAVERSE LINE OF E TWIN  
LAKE THS 61 DEG W 117.03 FT TH N 2 DEG E 429.65 FT TO POB INC  
ALL LAND TO WATERS EDGE

001-028-000-090-01 ----- 001-028-000-090-01 NO: 01112



CLASS: 401	PRE/MBT %	0	COUNTY ROADS	14.79	ALBERT ROADS	7.16	Tax	181.66
SCHOOL: 69030	TV	14,795	LIBRARY	8.87	ALBERT PARKS/CEM	7.39	W Admin	1.81
JOHANNESBURG-LE	AV	24,900	MCCOA	14.47	COP-ISD GENERAL	3.77	Due	183.47
M.CODE: SEV		24,900	MONT CO SHERIFF	14.79	COP-ISD SP ED	12.29	Intrst	
			MSU EXTENSION	3.69	COP-ISD EX SP ED	9.33	Total	
			ALBERT TWP OPER	9.66	F/A REAL,ALBERT FI	75.45		

PROP. ADDR: 3849 TWIN LAKES DR GHAINER RICHARD & MARY  
T29N R1E SEC 28 BEG AT NW COR GOV'T LOT 1 TH S'LY 921.5' TO S PO BOX 55  
SIDE TWIN LAKE DR, TH NE'LY 491.4' TO POB. TH CONT NE'LY 100', LEWISTON MI 49756  
TH S'LY 150', TH SW'LY 100',TH N'LY 150' TO POB.

ALBERT TOWNSHIP  
Real & Personal Property  
Spec. Population: Ad Valorem+Special Acts

Parcel # Valuations Tax Heading Amount Tax Heading Amount --- Totals ---  
001-028-000-090-02 ----- 001-028-000-090-02 NO: 01113



CLASS: 401	PRE/MBT %	100	COUNTY ROADS	110.19	ALBERT ROADS	53.39	Tax	1,353.43
SCHOOL: 69030	TV	110,193	LIBRARY	66.11	ALBERT PARKS/CEM	55.09	W Admin	13.53
JOHANNESBURG-LE	AV	247,500	MCCOA	107.79	COP-ISD GENERAL	28.13	Due	1,366.96
M.CODE: SEV		247,500	MONT CO SHERIFF	110.19	COP-ISD SP ED	91.55	Intrst	
			MSU EXTENSION	27.54	COP-ISD EX SP ED	69.52	Total	
			ALBERT TWP OPER	71.95	F/A REAL,ALBERT FI	561.98		

PROP. ADDR: 3865 TWIN LAKES DR GHAINER SYLVIA  
T29N R1E SEC 28 BEG AT NW COR GOV'T LOT 1, TH S 921.50', TH NE'LY 616.41' TO POB. TH CONT NE'LY 124.79', S 429.65' TO LEWISTON MI 49756  
SHRLN, TH SW'LY 108.30', NW'LY 85.88', TH N 392.82' TO POB.

001-028-000-090-10 ----- 001-028-000-090-10 NO: 01114



CLASS: 401	PRE/MBT %	100	COUNTY ROADS	157.82	ALBERT ROADS	76.48	Tax	1,938.48
SCHOOL: 69030	TV	157,823	LIBRARY	94.69	ALBERT PARKS/CEM	78.91	W Admin	19.38
JOHANNESBURG-LE	AV	293,700	MCCOA	154.38	COP-ISD GENERAL	40.29	Due	1,957.86
M.CODE: SEV		293,700	MONT CO SHERIFF	157.82	COP-ISD SP ED	131.13	Intrst	
			MSU EXTENSION	39.45	COP-ISD EX SP ED	99.57	Total	
			ALBERT TWP OPER	103.05	F/A REAL,ALBERT FI	804.89		

PROP. ADDR: 3855 TWIN LAKES DR GHAINER RICHARD ESTATE  
T29N R1E SEC 28 BEG AT NW COR GOV'T LOT 1, TH S 2D 16' W PO BOX 55  
921.5 FT TO S SIDE TWIN LKS DR TH N81D 0' 15" E 591.61 FT TO LEWISTON MI 49756  
POB. TH CONT N81D 0' 15" E 24.80 FT, TH S 0D 22' 18" E 392.82 FT; TH S 5D 6' 32" E 85.88 FT TO A TRAVERSE LI ALG THE SHORE;  
TH S 51D 40' 20" W 139.57 FT ALG TRAVERSE LI; TH N 2D 31' W 395.92 FT, TH N 81D 0' 15" E 100 FT, TH N 2D 31' W 150 FT TO POB.

001-028-000-100-00 ----- 001-028-000-100-00 NO: 01115



CLASS: 401	PRE/MBT %	0	COUNTY ROADS	92.15	ALBERT ROADS	44.65	Tax	1,131.85
SCHOOL: 69030	TV	92,154	LIBRARY	55.29	ALBERT PARKS/CEM	46.07	W Admin	11.31
JOHANNESBURG-LE	AV	132,400	MCCOA	90.14	COP-ISD GENERAL	23.52	Due	1,143.16
M.CODE: LERET	SEV	132,400	MONT CO SHERIFF	92.15	COP-ISD SP ED	76.57	Intrst	
			MSU EXTENSION	23.03	COP-ISD EX SP ED	58.13	Total	
			ALBERT TWP OPER	60.17	F/A REAL,ALBERT FI	469.98		

PROP. ADDR: 3805 TWIN LAKES DR MORSE JASON R & MELANIE REV TRUST  
T29N R1E SEC 28 COM AT NW COR GOV LOT #1, TH S 2DEG 16MIN W 290 CHERRY GROVE LANE  
921.5 FT ALNG W BNDRY LOT #1 TO IRON BAR ON S ROW OF MCRR, TH COMMERCE TOWNSHIP MI 48390  
N 80DEG 56MIN E 308.4 FT TO IRON BAR AS POB, TH CONT N 80DEG 56MIN E 83.0 FT ON ROW LINE, TH S 2DEG 31MIN E 543.3 FT TO IRON BAR ON SHORE E TWIN LK., TH S 73DEG 15MIN W 70.0 FT ON SHORE LINE, TH NRLY 575 FT MORE OR LESS TO POB

ALBERT TOWNSHIP  
Real & Personal Property  
Spec. Population: Ad Valorem+Special Acts

Parcel # Valuations Tax Heading Amount Tax Heading Amount --- Totals ---  
001-028-000-110-00 ----- 001-028-000-110-00 NO: 01116



CLASS: 401	PRE/MBT %	0	COUNTY ROADS	48.20	ALBERT ROADS	23.36	Tax	592.05
SCHOOL: 69030	TV	48,205	LIBRARY	28.92	ALBERT PARKS/CEM	24.10	W Admin	5.92
JOHANNESBURG-LE	AV	103,700	MCCOA	47.15	COP-ISD GENERAL	12.30	Due	597.97
M.CODE: SEV	SEV	103,700	MONT CO SHERIFF	48.20	COP-ISD SP ED	40.05	Intrst	
			MSU EXTENSION	12.05	COP-ISD EX SP ED	30.41	Total	
			ALBERT TWP OPER	31.47	F/A REAL,ALBERT FI	245.84		

PROP. ADDR: 3815 TWIN LAKES DR  
T29N R1E SEC 28 BEG AT NW COR GOVT LOT 1 TH S 2DEG 16MIN W  
921.5 FT TO S SIDE OF MCRR GRADE, TH N 80DEG 56MIN E 391.4 FT  
TO POB TH S 2DEG 31MIN E 574.5 FT TO SHORE OF E TWIN LAKE, TH  
ELY ALONG SHORE OF SAID LAKE 50 FT, TH N 2DEG 31MIN W 558.9 FT  
TO RR GRADE, TH S 80DEG 56MIN W 50 FT TO POB

VOSS RONALD A &  
VOSS RONALD A & REBECCA A  
49703 106TH STREET  
MILES IA 52064

001-028-000-120-00 ----- 001-028-000-120-00 NO: 01117



CLASS: 401	PRE/MBT %	0	COUNTY ROADS	58.30	ALBERT ROADS	28.25	Tax	716.11
SCHOOL: 69030	TV	58,307	LIBRARY	34.98	ALBERT PARKS/CEM	29.15	W Admin	7.16
JOHANNESBURG-LE	AV	115,900	MCCOA	57.03	COP-ISD GENERAL	14.88	Due	723.27
M.CODE: SEV	SEV	115,900	MONT CO SHERIFF	58.30	COP-ISD SP ED	48.44	Intrst	
			MSU EXTENSION	14.57	COP-ISD EX SP ED	36.78	Total	
			ALBERT TWP OPER	38.07	F/A REAL,ALBERT FI	297.36		

PROP. ADDR: 3825 TWIN LAKES DR  
T29N R1E SEC 28 BEG AT NW COR GOVT LOT 1 TH S 2DEG 16MIN W  
921.5 FT TO S LINE OF MCRR GRADE, TH N 80DEG 56MIN E 441.4 FT  
TO POB TH S 2DEG 31MIN E 558.9 FT TO SHORE OF E TWIN LAKE TH  
ELY ALONG SAID LAKE SHORE 50 FT, TH N 80DEG 56MIN W 543.3 FT  
TO RR GRADE, TH S 80DEG 56MIN W 50 FT TO POB

JANUSZYK ALEX S & JOSEPH &  
18300 SUMPTER RD  
BELLEVILLE MI 48111

001-028-000-130-00 ----- 001-028-000-130-00 NO: 01118



CLASS: 401	PRE/MBT %	0	COUNTY ROADS	142.97	ALBERT ROADS	69.28	Tax	1,756.09
SCHOOL: 69030	TV	142,975	LIBRARY	85.78	ALBERT PARKS/CEM	71.48	W Admin	17.56
JOHANNESBURG-LE	AV	206,000	MCCOA	139.85	COP-ISD GENERAL	36.50	Due	1,773.65
M.CODE: COREL	SEV	206,000	MONT CO SHERIFF	142.97	COP-ISD SP ED	118.79	Intrst	
			MSU EXTENSION	35.74	COP-ISD EX SP ED	90.20	Total	
			ALBERT TWP OPER	93.36	F/A REAL,ALBERT FI	729.17		

PROP. ADDR: 3771 TWIN LAKES DR  
T29N R1E SEC 28 COM AT INT OF N & S 1/8 LINE THRU NE 1/4 & S  
SIDE OF OLD RR GRADE TH E ALONG R/W 124 FT TO POB TH S 3DEG  
20MIN E 585.5 FT TO SHORE OF LAKE TH NELY ALONG SHORE 100 FT  
TH N 3DEG 20MIN E 577 FT TO RR GRADE TH W ALONG GRADE 100 FT  
TO POB PART OF GOVT LOT 1

OWCZAREK MARTIN & MARCIA A ET AL  
1160 SOUTH OXFORD RD  
GROSSE POINTE WOODS MI 48236

ALBERT TOWNSHIP  
Real & Personal Property  
Spec. Population: Ad Valorem+Special Acts

Parcel # Valuations Tax Heading Amount Tax Heading Amount --- Totals ---  
001-028-000-140-00 ----- 001-028-000-140-00 NO: 01119



CLASS:	PRE/MBT %	Tax Heading	Amount	Tax Heading	Amount		Totals
401	0	COUNTY ROADS	145.32	ALBERT ROADS	70.42	Tax	1,784.98
SCHOOL: 69030	TV 145,328	LIBRARY	87.19	ALBERT PARKS/CEM	72.66	W Admin	17.84
JOHANNESBURG-LE AV	209,700	MCCOA	142.15	COP-ISD GENERAL	37.10	Due	1,802.82
M.CODE: SEV	209,700	MONT CO SHERIFF	145.32	COP-ISD SP ED	120.75	Intrst	
		MSU EXTENSION	36.33	COP-ISD EX SP ED	91.68	Total	
		ALBERT TWP OPER	94.89	F/A REAL,ALBERT FI	741.17		

PROP. ADDR: 3755 TWIN LAKES DR  
 T29N R1E SEC 28 BEG AT 1/2 INCH IRON BAR AT NW COR OF GOVT LOT  
 1 TH S ALG W BDRY LN OF SAID GOVT LOT A DISTANCE OF 921.5 FT  
 TO S ROW LN OF OLD MCRR TO A 1/2 INCH IRON BAR TH N 81 DEG E  
 ALG S ROW OF SAID RR A DISTANCE OF 80 FT TO A 1/2 INCH IRON  
 BAR AS POB TH S 584.6 FT TH N 79 DEG E 98.6 FT TH N 5 DEG W  
 577.3 FT TH S 81 DEG W ALG S ROW OF SAID RR 45 FT TO POB THE E  
 AND W LINES OF PROP EXTD TO WATERS EDGE OF E TWIN LAKE

HABERSTROH RONALD G & RUTH ANN  
 38390 TOWNHALL  
 HARRISON TOWNSHIP MI 48045

001-028-000-150-00 ----- 001-028-000-150-00 NO: 01120



CLASS:	PRE/MBT %	Tax Heading	Amount	Tax Heading	Amount		Totals
401	100	COUNTY ROADS	164.15	ALBERT ROADS	79.55	Tax	2,016.25
SCHOOL: 69030	TV 164,157	LIBRARY	98.49	ALBERT PARKS/CEM	82.07	W Admin	20.16
JOHANNESBURG-LE AV	238,400	MCCOA	160.57	COP-ISD GENERAL	41.90	Due	2,036.41
M.CODE: SEV	238,400	MONT CO SHERIFF	164.15	COP-ISD SP ED	136.39	Intrst	
		MSU EXTENSION	41.03	COP-ISD EX SP ED	103.56	Total	
		ALBERT TWP OPER	107.19	F/A REAL,ALBERT FI	837.20		

PROP. ADDR: 3741 TWIN LAKES DR  
 T29N R1E SEC 28 BEG AT NW COR GOV LOT 1 TH S 2D 16' W 921.5  
 FT TO S SIDE OF MCRR GRADE AS POB TH N 81D E 80 FT TH S 0D 29'  
 E 584.6 FT TH S 79D 54' W 110 FT TH N 2D 16' E 591.9 FT TO POB

WILDFONG GARY H & JANICE  
 PO BOX 264  
 LEWISTON MI 49756

001-028-000-160-00 ----- 001-028-000-160-00 NO:



CLASS:	PRE/MBT %	Tax Heading	Amount	Tax Heading	Amount		Totals
001	0	COUNTY ROADS	0.00	ALBERT ROADS	0.00	Tax	0.00
SCHOOL: 69030	TV 0	LIBRARY	0.00	ALBERT PARKS/CEM	0.00	W Admin	0.00
JOHANNESBURG-LE AV	0	MCCOA	0.00	COP-ISD GENERAL	0.00	Due	0.00
M.CODE: SEV	0	MONT CO SHERIFF	0.00	COP-ISD SP ED	0.00	Intrst	
		MSU EXTENSION	0.00	COP-ISD EX SP ED	0.00	Total	
		ALBERT TWP OPER	0.00				

PROP. ADDR: 3521 CO RD 612  
 MAP NUM: 2023 RETIRE  
 T29N R1E SEC 28 BEG 33 FT S & 33 FT E OF NW COR OF GOVT  
 LOT 2 AS POB TH E 114 FT, S 100 FT, E 16 FT, S 100 FT, W 130  
 FT, N 200 FT TO POB

BLARNEY CASTLE OIL CO  
 PO BOX 246  
 BEAR LAKE MI 49614

ALBERT TOWNSHIP  
Real & Personal Property  
Spec. Population: Ad Valorem+Special Acts

Parcel # Valuations Tax Heading Amount Tax Heading Amount --- Totals ---  
001-028-000-160-01 ----- 001-028-000-160-01 NO: 01121



CLASS: 201	PRE/MBT %	0	COUNTY ROADS	213.10	ALBERT ROADS	103.26	Tax	2,617.45
SCHOOL: 69030	TV	213,100	LIBRARY	127.86	ALBERT PARKS/CEM	106.55	W Admin	26.17
JOHANNESBURG-LE	AV	213,100	MCCOA	208.45	COP-ISD GENERAL	54.40	Due	2,643.62
M.CODE: SEV		213,100	MONT CO SHERIFF	213.10	COP-ISD SP ED	177.06	Intrst	
			MSU EXTENSION	53.27	COP-ISD EX SP ED	134.44	Total	
			ALBERT TWP OPER	139.15	F/A REAL,ALBERT FI	1,086.81		

PROP. ADDR: 3521 CO RD 612  
MAP NUM: 2023 NEW  
T29N R1E SEC 28 COM N 1/4 COR SEC 28; TH S 88D 22' 2" E 33 FT; TH S 2D 23' 26" W 33 FT TO POB; TH S 88D 22' 2" E 214 FT; TH S 2D 23' 26" W 200 FT; TH N 88D 22' 2" W 214 FT; TH N 2D 23' 26" E 200 FT TO POB. SPLIT FROM 001-028-000-190-00 & COMBINED WITH 001-028-000-160-00 ON 12/31/22  
BLARNEY CASTLE OIL CO  
PO BOX 246  
BEAR LAKE MI 49614

001-028-000-165-00 ----- 001-028-000-165-00 NO: 01122



CLASS: 401	PRE/MBT %	0	COUNTY ROADS	140.12	ALBERT ROADS	67.90	Tax	1,721.11
SCHOOL: 69030	TV	140,127	LIBRARY	84.07	ALBERT PARKS/CEM	70.06	W Admin	17.21
JOHANNESBURG-LE	AV	169,700	MCCOA	137.07	COP-ISD GENERAL	35.77	Due	1,738.32
M.CODE: RIGHI	SEV	169,700	MONT CO SHERIFF	140.12	COP-ISD SP ED	116.43	Intrst	
			MSU EXTENSION	35.03	COP-ISD EX SP ED	88.40	Total	
			ALBERT TWP OPER	91.50	F/A REAL,ALBERT FI	714.64		

PROP. ADDR: 3791 TWIN LAKES DR  
T29N R1E SEC 28 COM AT NW COR GOV LOT # 1 TH S 2DEG 16MIN W 921.5 FT ON W BNDRY OF LOT #1 TO IRON BAR ON S ROW LINE TO MCRR TH N 80DEG 56MIN E ON ROW LINE TO RR 225 FT TO IRON BAR AS POB TH S 5DEG 50MIN E 575.3 FT TO IRON BAR ON SHORE OF E TWIN LAKE TH N 73DEG 15MIN E 68.9 FT ON SHORE TH NRTHRLY 575 FT TO PNT ON S ROW LINE OF MCRR N 80DEG 56MIN E 83.4 FT FROM POB TH SW 83.4 FT TO POB  
DAVIS JOSHUA R & JILLIAN H/W  
405 W ASH ST  
MASON MI 48854

001-028-000-170-00 ----- 001-028-000-170-00 NO: 01123



CLASS: 401	PRE/MBT %	0	COUNTY ROADS	36.17	ALBERT ROADS	17.53	Tax	444.28
SCHOOL: 69030	TV	36,175	LIBRARY	21.70	ALBERT PARKS/CEM	18.08	W Admin	4.44
JOHANNESBURG-LE	AV	56,700	MCCOA	35.38	COP-ISD GENERAL	9.23	Due	448.72
M.CODE: SEV		56,700	MONT CO SHERIFF	36.17	COP-ISD SP ED	30.05	Intrst	
			MSU EXTENSION	9.04	COP-ISD EX SP ED	22.82	Total	
			ALBERT TWP OPER	23.62	F/A REAL,ALBERT FI	184.49		

PROP. ADDR: 3590 TWIN LAKES DR  
T29N R1E SEC 28 BEG AT NE COR OF LOT 8, EVERGREEN PART TH N 2DEG 23MIN E 400.0 FT, TH N 84DEG 37MIN E 311.9 FT TH S 17DEG 25MIN E 229.2 FT TO RR TH S & W AROUND A 4DEG CURVE 449.7 FT TH LONG CHORD BEARS S 72DEG 47MIN W 447.8 FT TO POB  
SCHROEDER BRIAN D & NANCY E  
7706 98TH STREET  
LUBBOCK TX 79424

ALBERT TOWNSHIP  
Real & Personal Property  
Spec. Population: Ad Valorem+Special Acts

Parcel # Valuations Tax Heading Amount Tax Heading Amount --- Totals ---  
001-028-000-180-00 ----- 001-028-000-180-00 NO: 01124



CLASS: 402	PRE/MBT %	0	COUNTY ROADS	4.29	ALBERT ROADS	2.08	Tax	52.73
SCHOOL: 69030	TV	4,299	LIBRARY	2.57	ALBERT PARKS/CEM	2.14	W Admin	0.52
JOHANNESBURG-LE	AV	4,400	MCCOA	4.20	COP-ISD GENERAL	1.09	Due	53.25
M.CODE: SEV		4,400	MONT CO SHERIFF	4.29	COP-ISD SP ED	3.57	Intrst	
			MSU EXTENSION	1.07	COP-ISD EX SP ED	2.71	Total	
			ALBERT TWP OPER	2.80	F/A REAL,ALBERT FI	21.92		

PROP. ADDR: SCHROEDER BRIAN D & NANCY E  
T29N R1E SEC 28 BEG AT SW COR OF GRAYLING AVE ON BDRY OF TWIN 7706 98TH STREET  
LAKE SUB TH S 84DEG 37MIN W 215.6 FT TH S 47DEG 25MIN E 229.2 LUBBOCK TX 79424  
FT TH N 80DEG 18MIN E 646.7 FT TO POINT OF A CURVE ON SUB TH N  
& W AROUND A 9DEG 07MIN CURVE 523.4 FT THE LONG CHORD BEARS N  
75DEG 14MIN W 508.3 FT TO POB LOT TO EXTEND S TO RR R OF W

001-028-000-190-00 ----- 001-028-000-190-00 NO:



CLASS: 001	PRE/MBT %	0	COUNTY ROADS	0.00	ALBERT ROADS	0.00	Tax	0.00
SCHOOL: 69030	TV	0	LIBRARY	0.00	ALBERT PARKS/CEM	0.00	W Admin	0.00
JOHANNESBURG-LE	AV	0	MCCOA	0.00	COP-ISD GENERAL	0.00	Due	0.00
M.CODE: SEV		0	MONT CO SHERIFF	0.00	COP-ISD SP ED	0.00	Intrst	
			MSU EXTENSION	0.00	COP-ISD EX SP ED	0.00	Total	
			ALBERT TWP OPER	0.00				

PROP. ADDR: 3559 CO RD 612 BLARNEY CASTLE OIL CO  
MAP NUM: 2023 RETIRE PO BOX 724  
T29N R1E SEC 28 COM 147 FT E AND 33 FT S OF N 1/4 COR AS POB LEWISTON MI 49756  
TH S 100 FT TH E 16 FT TH S 379.5 FT TH E 345.16 FT TH N 7 DEG  
W 248.39 FT TH E 30 FT TH N 7 DEG W 243.8 FT TH W 336.8 FT TO  
POB

001-028-000-190-01 ----- 001-028-000-190-01 NO: 01125



CLASS: 401	PRE/MBT %	0	COUNTY ROADS	56.71	ALBERT ROADS	27.48	Tax	696.55
SCHOOL: 69030	TV	56,715	LIBRARY	34.02	ALBERT PARKS/CEM	28.35	W Admin	6.96
JOHANNESBURG-LE	AV	75,200	MCCOA	55.47	COP-ISD GENERAL	14.47	Due	703.51
M.CODE: COREL	SEV	75,200	MONT CO SHERIFF	56.71	COP-ISD SP ED	47.12	Intrst	
			MSU EXTENSION	14.17	COP-ISD EX SP ED	35.78	Total	
			ALBERT TWP OPER	37.03	F/A REAL,ALBERT FI	289.24		

PROP. ADDR: 3559 HELEN ST BENNETT BENJAMIN & ANDREA  
T29N R1E SEC 28 BEG AT SW COR OF LOT 35 TWIN LAKES SUB TH S 7 10300 SUMMERFIELD RD  
DEG E 81 FT ALG W BDRY OF SAID PLAT TO THE POINT OF CURVATURE TEMPERANCE MI 48182  
OF A 9 DEG CURVE TO THE LEFT WHOSE RADIUS IS 628.9 FT AND  
CENTRAL ANGLE OF 43 DEG TH ALG ARC OF CRV AND W BDRY OF SAID  
PLAT 477.81 FT WHICH LIES ON W SIDE OF LONG CHORD BEAR S 29  
DEG E 466.4 FT TH S 84 DEG W 526.75 FT TO COR OF LOTS 3 & 4 OF  
EVERGREEN PARK TH N 27 DEG E 300 FT ALG E BDRY OF SAID PLAT TO  
THE NE COR OF LOT 1 TH S 87 DEG E 275.16 FT TH N 7 DEG W  
248.39 FT TH S 88 DEG E 30 FT TO SW CORNER OF LOT 35 AND POB  
PART OF NW 1/4 OF NE 1/4

ALBERT TOWNSHIP  
Real & Personal Property  
Spec. Population: Ad Valorem+Special Acts

Parcel # Valuations Tax Heading Amount Tax Heading Amount --- Totals ---  
001-028-000-190-02 ----- 001-028-000-190-02 NO: 01126



CLASS	PRE/MBT %	Valuations	Tax Heading	Amount	Tax Heading	Amount		Totals
401		100	COUNTY ROADS	63.20	ALBERT ROADS	30.62	Tax	776.25
SCHOOL: 69030	TV	63,200	LIBRARY	37.92	ALBERT PARKS/CEM	31.60	W Admin	7.76
JOHANNESBURG-LE	AV	63,200	MCCOA	61.82	COP-ISD GENERAL	16.13	Due	784.01
M.CODE: COREL	SEV	63,200	MONT CO SHERIFF	63.20	COP-ISD SP ED	52.51	Intrst	
			MSU EXTENSION	15.80	COP-ISD EX SP ED	39.87	Total	
			ALBERT TWP OPER	41.26	F/A REAL,ALBERT FI	322.32		

PROP. ADDR: 3559 CO RD 612 DEVOY DAVID A & CHRISTINE  
MAP NUM: 2023 NEW 3559 CO RD 612  
T29N R1E SEC 28 COM N 1/4 COR SEC 28; TH S 88D 22' 2" E 33 LEWISTON MI 49756  
FT; TH S 2D 23' 26" W 33 FT; TH S 88D 22' 2" E 214 FT TO POB;  
TH N 88D 22' 2" E 204.46 FT TO NW COR TWIN LAKES PLAT; THE S  
7D 51' E 246.63 FT; THE N 88D 22' 2" W 30 FT; TH S 7D 43' 59"  
E 248.24 FT; TH N 87D 39' 48" W 345.05 FT; N 2D 19' 33" E  
280.65 FT; TH S 88D 22' 2" E 84 FT; TH N 2D 23' 26" E 200 FT  
TO POB. SPLIT FROM 001-028-000-190-00 ON 12/31/22

001-028-000-200-00 ----- 001-028-000-200-00 NO: 01127



CLASS	PRE/MBT %	Valuations	Tax Heading	Amount	Tax Heading	Amount		Totals
201		0	COUNTY ROADS	97.11	ALBERT ROADS	47.06	Tax	1,192.80
SCHOOL: 69030	TV	97,116	LIBRARY	58.26	ALBERT PARKS/CEM	48.55	W Admin	11.92
JOHANNESBURG-LE	AV	142,000	MCCOA	94.99	COP-ISD GENERAL	24.79	Due	1,204.72
M.CODE:	SEV	142,000	MONT CO SHERIFF	97.11	COP-ISD SP ED	80.69	Intrst	
			MSU EXTENSION	24.27	COP-ISD EX SP ED	61.27	Total	
			ALBERT TWP OPER	63.41	F/A REAL,ALBERT FI	495.29		

PROP. ADDR: 2929 FLEMING RD WILDE RICHARD  
T29N R1E SEC 28 COM AT PNT 33 FT E AND 233 FT S OF NW COR OF 2929 FLEMING RD  
NW 1/4 OF NE 1/4 GOV LOT 2 AS POB TH E 130 FT, S 2 DEG 23 MIN LEWISTON MI 49756  
W 281.2 FT TH S 87 DEG 38 MIN W 130 FT TH N 2 DEG 23 MIN E  
277.4 FT TO POB LESS S 20 FT

001-028-000-200-01 ----- 001-028-000-200-01 NO: 01128



CLASS	PRE/MBT %	Valuations	Tax Heading	Amount	Tax Heading	Amount		Totals
402		0	COUNTY ROADS	0.11	ALBERT ROADS	0.05	Tax	1.30
SCHOOL: 69030	TV	110	LIBRARY	0.06	ALBERT PARKS/CEM	0.05	W Admin	0.01
JOHANNESBURG-LE	AV	200	MCCOA	0.10	COP-ISD GENERAL	0.02	Due	1.31
M.CODE:	SEV	200	MONT CO SHERIFF	0.11	COP-ISD SP ED	0.09	Intrst	
			MSU EXTENSION	0.02	COP-ISD EX SP ED	0.06	Total	
			ALBERT TWP OPER	0.07	F/A REAL,ALBERT FI	0.56		

PROP. ADDR: FRIEDEMAN THOMAS E & MARLA K REV TR  
T29N R1E SEC 28 COM AT NW COR OF LOT 1 EVERGREEN PARK AS POB 67770 FITZGERALD  
TH N 20 FT TH S 87 DEG E 130 FT TH S 20 FT TH N 87 DEG W 130 RICHMOND MI 48062  
FT TO POB

ALBERT TOWNSHIP  
Real & Personal Property  
Spec. Population: Ad Valorem+Special Acts

Parcel # Valuations Tax Heading Amount Tax Heading Amount --- Totals ---  
001-028-000-210-00 ----- 001-028-000-210-00 NO: 01129



CLASS: 401	PRE/MBT %	100	COUNTY ROADS	190.75	ALBERT ROADS	92.43	Tax	2,342.93
SCHOOL: 69030	TV	190,751	LIBRARY	114.45	ALBERT PARKS/CEM	95.37	W Admin	23.42
JOHANNESBURG-LE	AV	283,800	MCCOA	186.59	COP-ISD GENERAL	48.69	Due	2,366.35
M.CODE:	SEV	283,800	MONT CO SHERIFF	190.75	COP-ISD SP ED	158.49	Intrst	
			MSU EXTENSION	47.68	COP-ISD EX SP ED	120.34	Total	
			ALBERT TWP OPER	124.56	F/A REAL,ALBERT FI	972.83		

PROP. ADDR: 3725 TWIN LAKES DR  
T29N R1E SEC 28 EAST 100 FT OF S 1/2 OF GOVT LOT 2

GABBIANELLI GIANFRANCO &  
PANARELLO CATERINA TRUST  
3725 TWIN LAKES DR  
LEWISTON MI 49756

001-028-000-225-00 ----- 001-028-000-225-00 NO: 01130



CLASS: 201	PRE/MBT %	45	COUNTY ROADS	255.30	ALBERT ROADS	123.71	Tax	3,135.78
SCHOOL: 69030	TV	255,300	LIBRARY	153.18	ALBERT PARKS/CEM	127.65	W Admin	31.35
JOHANNESBURG-LE	AV	296,000	MCCOA	249.73	COP-ISD GENERAL	65.17	Due	3,167.13
M.CODE:	SEV	296,000	MONT CO SHERIFF	255.30	COP-ISD SP ED	212.12	Intrst	
			MSU EXTENSION	63.82	COP-ISD EX SP ED	161.06	Total	
			ALBERT TWP OPER	166.71	F/A REAL,ALBERT FI	1,302.03		

PROP. ADDR: 3255 HYEK DR  
T29N R1E SEC 28 COM AT N 1/4 COR OF SEC, W 1126.97 FT ON SEC  
LINE ALG C/L CO RD 612 TO POB TH S 26 DEG 11MIN W 1148.86 FT  
TO SHORE W TWIN LAKE TH S 79DEG 02MIN E 95 FT ALG SHR, S 50DEG  
34MIN E 11.64 FT ALG SHORE TH N 64DEG 04MIN 53SEC E 172.90 FT  
TH N 48DEG 28MIN 52SEC E 114.75 FT TH N 29DEG 57MIN E 223.58  
FT TO SWLY BDRY OF PLAT EPICUREAN ESTATE TH N 55DEG 04MIN W  
220 FT ALG SW COR LOT 4 TH N 26 DEG 11MIN E 652 FT TO N LNE OF  
SEC & CL OF SD RD TH W 55.85 FT ALG SEC LNE TO POB EASMT OF  
RECORD PART OF GOVT LOT 3 PAR A

STEPHENS PETER C & SUSAN L/E  
PO BOX 66  
LEWISTON MI 49756

001-028-000-225-01 ----- 001-028-000-225-01 NO: 01131



CLASS: 401	PRE/MBT %	0	COUNTY ROADS	140.97	ALBERT ROADS	68.31	Tax	1,731.53
SCHOOL: 69030	TV	140,975	LIBRARY	84.58	ALBERT PARKS/CEM	70.48	W Admin	17.31
JOHANNESBURG-LE	AV	202,100	MCCOA	137.90	COP-ISD GENERAL	35.99	Due	1,748.84
M.CODE:	SEV	202,100	MONT CO SHERIFF	140.97	COP-ISD SP ED	117.13	Intrst	
			MSU EXTENSION	35.24	COP-ISD EX SP ED	88.94	Total	
			ALBERT TWP OPER	92.05	F/A REAL,ALBERT FI	718.97		

PROP. ADDR: 3275 HYEK DR  
T29N R1E SEC 28 COM N ¼ COR OF SEC TH W 1071. 12 FT ON SEC  
LNE & C/L OF CO RD 612 TO WRLY BDRY OF EPICUREAN ESTATES TH S  
26° W 652 FT ALG WRLY BDRY OF SD PLAT TO SW COR LOT 4 TH S 55°  
E 220 FT TO POB TH S 40° E 117.30 FT TH S 37° W 250.01 FT TH S  
58° W 232.96 FT TO SHR WEST TWIN LAKE TH N 50° W 100 FT ALG  
SHR TH N 64° E 172.90 FT TH N 48° E 114.75 FT TH N 29° E  
223.58 FT TO POB PART OF GOVT LOT 3 PCL B EASMTS OF REC

KOTELNISKI BARBARA J, LIFE ESTATE  
C/O WENDY LANGE  
4830 DOUGLAS DRIVE  
DRYDEN MI 48428



ALBERT TOWNSHIP  
Real & Personal Property  
Spec. Population: Ad Valorem+Special Acts

Parcel # Valuations Tax Heading Amount Tax Heading Amount --- Totals ---  
001-028-000-225-02 -----Assessor, ORIG PRE/MBT: 0----- 001-028-000-225-02 NO: 01132



CLASS	PRE/MBT %	Valuations	Tax Heading	Amount	Tax Heading	Amount		Totals
401	100	157,332	COUNTY ROADS	157.33	ALBERT ROADS	76.24	Tax	1,932.44
69030	TV	157,332	LIBRARY	94.39	ALBERT PARKS/CEM	78.66	W Admin	19.32
JOHANNESBURG-LE	AV	226,200	MCCOA	153.90	COP-ISD GENERAL	40.16	Due	1,951.76
M.CODE:	SEV	226,200	MONT CO SHERIFF	157.33	COP-ISD SP ED	130.72	Intrst	
			MSU EXTENSION	39.33	COP-ISD EX SP ED	99.26	Total	
			ALBERT TWP OPER	102.73	F/A REAL,ALBERT FI	802.39		

PROP. ADDR: 3295 HYEK DR GREEN TRUST  
T29N R1E SEC 28 COM AT N 1/4 COR OF SEC TH W 1071. 12 FT ON PO BOX 184  
SEC LNE & C/L OF CO RD 612 TO WRLY BDRY OF EPICUREAN ESTATES LEWISTON MI 49756  
TH S 26 DEG W 652 FT ALG WRLY BDRY OF PLAT TO SW COR LOT 4 TH  
S 55 DEG E 220 FT ALG SWRLY BDRY OF PLAT TH S 40 DEG E 117.30  
FT TO POB TH S 37 DEG W 250.01 FT TH S 58 DEG W 232.96 FT TO  
SHR WEST TWIN LAKE TH S 50 DEG E 100 FT ALG SHR TH N 64 DEG E  
226.82 FT TH N 37 DEG E 243.54 FT TH N 40 DEG W 118.07 FT TO  
POB PART OF GOVT LOT 3 EASMTS OF RECORD PARCEL C

001-028-000-225-03 ----- 001-028-000-225-03 NO: 01133



CLASS	PRE/MBT %	Valuations	Tax Heading	Amount	Tax Heading	Amount		Totals
402	100	0.11	COUNTY ROADS	0.11	ALBERT ROADS	0.05	Tax	1.30
69030	TV	110	LIBRARY	0.06	ALBERT PARKS/CEM	0.05	W Admin	0.01
JOHANNESBURG-LE	AV	200	MCCOA	0.10	COP-ISD GENERAL	0.02	Due	1.31
M.CODE:	SEV	200	MONT CO SHERIFF	0.11	COP-ISD SP ED	0.09	Intrst	
			MSU EXTENSION	0.02	COP-ISD EX SP ED	0.06	Total	
			ALBERT TWP OPER	0.07	F/A REAL,ALBERT FI	0.56		

PROP. ADDR: 3307 TANSY CT BELIGER NORMAN M & SHERRY  
T29N R1E SEC 28 COM AT SWRLY COR OF LOT 5 EPICUREA SUB TH S 40 3307 TANSY CT  
DEG E 253.37 FT TO WRLY BDRY OF EPICUR TH N 37 DEG E 59.64 FT LEWISTON MI 49756  
TO SWLY BDRY OF SD LOT 5 TH W 230 FT ALG SD BDRY TO POB PART  
OF GOVT LOT 3

001-028-000-230-01 ----- 001-028-000-230-01 NO: 01134



CLASS	PRE/MBT %	Valuations	Tax Heading	Amount	Tax Heading	Amount		Totals
401	100	155,565	COUNTY ROADS	155.56	ALBERT ROADS	75.38	Tax	1,910.73
69030	TV	155,565	LIBRARY	93.33	ALBERT PARKS/CEM	77.78	W Admin	19.10
JOHANNESBURG-LE	AV	226,100	MCCOA	152.17	COP-ISD GENERAL	39.71	Due	1,929.83
M.CODE:	SEV	226,100	MONT CO SHERIFF	155.56	COP-ISD SP ED	129.25	Intrst	
			MSU EXTENSION	38.89	COP-ISD EX SP ED	98.14	Total	
			ALBERT TWP OPER	101.58	F/A REAL,ALBERT FI	793.38		

PROP. ADDR: 3217 CO RD 612 NIHRANZ MARK E  
T29N R1E SEC 28 COM AT N 1/4 COR OF SEC TH WRLY ON SD LNE 4482 SALLING AVE  
1325.65 FT TO POB TH W 100 FT,SWRLY 999.48 FT TO SH W TWIN LK LEWISTON MI 49756  
TH 100 FT ON LK, TH NRLY TO POB ALSO ESMNTS OF RECORD

ALBERT TOWNSHIP  
Real & Personal Property  
Spec. Population: Ad Valorem+Special Acts

Parcel # Valuations Tax Heading Amount Tax Heading Amount --- Totals ---  
001-028-000-230-04 ----- 001-028-000-230-04 NO: 01135



CLASS	PRE/MBT %	Valuations	Tax Heading	Amount	Tax Heading	Amount		Totals
401	0		COUNTY ROADS	132.91	ALBERT ROADS	64.41	Tax	1,632.56
69030	TV	132,919	LIBRARY	79.75	ALBERT PARKS/CEM	66.45	W Admin	16.32
LE	AV	189,300	MCCOA	130.02	COP-ISD GENERAL	33.93	Due	1,648.88
SEV		189,300	MONT CO SHERIFF	132.91	COP-ISD SP ED	110.44	Intrst	
			MSU EXTENSION	33.22	COP-ISD EX SP ED	83.85	Total	
			ALBERT TWP OPER	86.79	F/A REAL,ALBERT FI	677.88		

PROP. ADDR: 3225 HYEK DR  
COMMENCING AT THE NORTH 1/4 CORNER OF SECTION 28, TOWN 29  
NORTH, RANGE 1 EAST; THENCE S 89 DEG. 44' WEST 1126.75 FEET  
ALONG THE SECTION LINE AND C/L COUNTY ROAD 612, TO THE POINT  
OF BEGINNING; THENCE CONTINUING S 89 DEGREES 44' WEST 98.57  
FEET ALONG SAID SECTION AND COUNTY ROAD CENTERLINE; THENCE  
SOUTH 26 DEGREES 47'15" W 1099.42 FEET TO THE SHORE TRAVERSE  
LINE ALONG WEST TWIN LAKE; THENCE SOUTH BEING A PART OF GOV'T  
LOT 3. SUBJECT TO A 40 FOOT EASEMENT FOR INGRESS AND EGRESS  
OVER AND ACROSS SUBJECT PARCEL AS SET FORTH IN THE INSTRUMENTS  
RECORDED IN LIBER 218, PAGE 452 AND LIBER 1 SURVEYS PAGES  
548-550 MONTMORENCY COUNTY RECORDS

SMITH SUSAN M  
38293 TRILLIUM PLACE  
HARRISON TOWNSHIP MI 48045

001-028-000-230-05 ----- 001-028-000-230-05 NO: 01136



CLASS	PRE/MBT %	Valuations	Tax Heading	Amount	Tax Heading	Amount		Totals
401	100		COUNTY ROADS	160.29	ALBERT ROADS	77.67	Tax	1,968.85
69030	TV	160,297	LIBRARY	96.17	ALBERT PARKS/CEM	80.14	W Admin	19.68
LE	AV	242,700	MCCOA	156.80	COP-ISD GENERAL	40.92	Due	1,988.53
SEV		242,700	MONT CO SHERIFF	160.29	COP-ISD SP ED	133.19	Intrst	
			MSU EXTENSION	40.07	COP-ISD EX SP ED	101.13	Total	
			ALBERT TWP OPER	104.67	F/A REAL,ALBERT FI	817.51		

PROP. ADDR: 3205 HYEK DR  
T29N R1E SEC 28 COM AT N ¼ COR TH W 1225.32' TO POB, TH  
SW'LY 1099.42' TO SHR OF W. TWIN, TH 100' ALG SHRLN, NE'LY  
1048.53' M/L TO SEC LN, TH E 100.33' TO POB. 1998 SPLIT FROM  
001-028-000-230-00 (DESC CORRECTION 2008)

HYEK DONNA J LIFE ESTAT  
PO BOX 183  
LEWISTON MI 49756

ALBERT TOWNSHIP  
Real & Personal Property  
Spec. Population: Ad Valorem+Special Acts

Parcel # Valuations Tax Heading Amount Tax Heading Amount --- Totals ---  
001-028-000-240-00 ----- 001-028-000-240-00 NO: 01137



CLASS:	PRE/MBT %	Tax Heading	Amount	Tax Heading	Amount		Totals
401	0	COUNTY ROADS	194.68	ALBERT ROADS	94.34	Tax	2,391.28
SCHOOL: 69030	TV	LIBRARY	116.81	ALBERT PARKS/CEM	97.34	W Admin	23.91
JOHANNESBURG-LE	AV	MCCOA	279,500	COP-ISD GENERAL	49.70	Due	2,415.19
M.CODE: SEV	279,500	MONT CO SHERIFF	194.68	COP-ISD SP ED	161.76	Intrst	
		MSU EXTENSION	48.67	COP-ISD EX SP ED	122.82	Total	
		ALBERT TWP OPER	127.13	F/A REAL,ALBERT FI	992.91		

PROP. ADDR: 2816 FLEMING RD HEINE FREDERICK R  
T29N R1E SEC 28 BEG 33 FT W & 825 FT S OF N 1/4 POST TH S 123 PO BOX 126  
FT TH N 89DEG 05MIN W 148.8 FT TH S 69DEG 39MIN W 375.3 FT TH LEWISTON MI 49756  
S 71.9 FT TH S 80 DEG 12 MIN W 777 FT,TH N 31 DEG 11 MIN W 63  
FT TH N 72DEG 56MIN E 1367 FT TO POB ALL LAND TO WATERS EDGE  
ALSO: BEG 33 FT W & 725 FT S OF N 1/4 POST AS POB TH CONT S  
100 FT TH S 72 DEG 53 MIN W 1165.4 FT, TH N 64DEG 14 MIN E  
1015.5 TH E 200 FT TO POB ALSO COM AT N 1/4 COR TH S 1325.6 FT  
TH W 203 FT TO POB TH CONT W 1062 FT TO SHORE OF W TWIN LAKE  
TH N 31DEG 2 63 FT TH N 80DEG E 777 FT TH S 60.9 FT TH E 330  
FT TH S 120 FT TO POB

001-028-000-250-00 ----- 001-028-000-250-00 NO: 01138



CLASS:	PRE/MBT %	Tax Heading	Amount	Tax Heading	Amount		Totals
201	0	COUNTY ROADS	45.53	ALBERT ROADS	22.06	Tax	559.26
SCHOOL: 69030	TV	LIBRARY	27.32	ALBERT PARKS/CEM	22.76	W Admin	5.59
JOHANNESBURG-LE	AV	MCCOA	146,300	COP-ISD GENERAL	11.62	Due	564.85
M.CODE: SEV	146,300	MONT CO SHERIFF	45.53	COP-ISD SP ED	37.83	Intrst	
		MSU EXTENSION	11.38	COP-ISD EX SP ED	28.72	Total	
		ALBERT TWP OPER	29.73	F/A REAL,ALBERT FI	232.24		

PROP. ADDR: 2776 FLEMING RD SHERIDAN VALLEY HOMES INC  
T29N R1E SEC 28 BEG 33 FT W & 948 FT S OF N 1/4 POST TH N BOX 126  
89DEG 05MIN W 148.8 FT TH S 69DEG 39MIN W 375.3 FT TH S 132.8 LEWISTON MI 49756  
FT TH N 89DEG 35MIN E 500 FT TH N 257 FT TO POB

001-028-000-260-01 ----- 001-028-000-260-01 NO: 01139



CLASS:	PRE/MBT %	Tax Heading	Amount	Tax Heading	Amount		Totals
401	0	COUNTY ROADS	30.86	ALBERT ROADS	14.95	Tax	379.02
SCHOOL: 69030	TV	LIBRARY	18.51	ALBERT PARKS/CEM	15.43	W Admin	3.79
JOHANNESBURG-LE	AV	MCCOA	52,900	COP-ISD GENERAL	7.87	Due	382.81
M.CODE: COREL	SEV	52,900	MONT CO SHERIFF	30.86	COP-ISD SP ED	25.64	Intrst
			MSU EXTENSION	7.71	COP-ISD EX SP ED	19.47	Total
			ALBERT TWP OPER	20.15	F/A REAL,ALBERT FI	157.39	

PROP. ADDR: 2750 FLEMING RD ROELENS RICHARD M & PATRICIA  
T29N R1E SEC 28 COM AT N 1/4 COR OF SEC TH S 1325.60 FT ON N/S 5705 METCALF RD  
1/4 LINE & CTR LINE CO RD 612 TO SE COR GOVT LOT 3 TH S 89 DEG CLYDE MI 48049  
57 MIN W 33 FT ON S LINE GOVT LOT 3 TO W R/W SAID RD & POB TH  
W 170 FT TH N 120 FT TH E 170 FT TO W R/W TH S 120 FT TO POB  
ESMNT & RESTRICTIONS OF REC PART OF GOVT LOT 3

ALBERT TOWNSHIP  
Real & Personal Property  
Spec. Population: Ad Valorem+Special Acts

Parcel # Valuations Tax Heading Amount Tax Heading Amount --- Totals ---  
001-028-000-270-01 ----- 001-028-000-270-01 NO: 01140



CLASS: 401	PRE/MBT %	100	COUNTY ROADS	76.28	ALBERT ROADS	36.96	Tax	936.97
SCHOOL: 69030	TV	76,288	LIBRARY	45.77	ALBERT PARKS/CEM	38.14	W Admin	9.36
JOHANNESBURG-LE	AV	324,100	MCCOA	74.62	COP-ISD GENERAL	19.47	Due	946.33
M.CODE:	SEV	324,100	MONT CO SHERIFF	76.28	COP-ISD SP ED	63.38	Intrst	
			MSU EXTENSION	19.07	COP-ISD EX SP ED	48.13	Total	
			ALBERT TWP OPER	49.81	F/A REAL,ALBERT FI	389.06		

PROP. ADDR: 2462 FLEMING RD  
 T29N R1E SEC 28 BEG AT POINT ON N LINE GOVT LOT 5 WHICH BEARS  
 N ALG N-S 1/4 LINE 2661.60 FT TO 1/2 IN IRON AT CTR OF SEC AND  
 W ALG N LINE GOVT LOT 5 375 FT TO POB TH W 861.50 FT TH SHORE  
 W TWIN LAKE TH CONT W 81.2 FT TO CTR TWIN LAKE CHANNEL TH S 28  
 DEG E 104 FT TH S 41 DEG E 195 FT TH S 78 DEG E 462 FT TH S 38  
 DEG E 192 FT TH S 58 DEG E 220 FT TH N 31 DEG E 208.66 FT TH N  
 14 DEG E 200.61 FT TH N 85 DEG W 156.19 FT TH N 180 FT TO POB  
 EASMTS & ROWS OF REC PARCEL # 1

WALTER MARLA A  
 2462 FLEMING RD  
 LEWISTON MI 49756

001-028-000-270-02 ----- 001-028-000-270-02 NO: 01141



CLASS: 201	PRE/MBT %	0	COUNTY ROADS	189.57	ALBERT ROADS	91.86	Tax	2,328.47
SCHOOL: 69030	TV	189,576	LIBRARY	113.74	ALBERT PARKS/CEM	94.78	W Admin	23.28
JOHANNESBURG-LE	AV	314,500	MCCOA	185.44	COP-ISD GENERAL	48.39	Due	2,351.75
M.CODE:	SEV	314,500	MONT CO SHERIFF	189.57	COP-ISD SP ED	157.51	Intrst	
			MSU EXTENSION	47.39	COP-ISD EX SP ED	119.60	Total	
			ALBERT TWP OPER	123.79	F/A REAL,ALBERT FI	966.83		

PROP. ADDR: 2460 FLEMING RD  
 T29N R1E SEC 28 BEG AT POINT OF INTER OF WRLY LINE CO RD 612  
 AND N LINE GOVT LOT 5 SEC 28 SAID POINT OF INTER BEARING N ALG  
 N-S LINE OF SEC 2661.60 FT TO 1/2 IN IRON AT CTR OF SEC AND S  
 89 DEG W ALG N LINE GOVT LOT 5, 33 FT TO POB TH S 289.71 FT TH  
 188.35 FT ALG ARC OF CURVE TO RIGHT SAID CURVE HAVING A RADIUS  
 OF 350 FT TH S 31 DEG 12 MIN W 303.83 FT TO NE COR LOT 45  
 CHANNEL CRT SUB TH N 58 DEG 48 MIN W 150 FT TH N 45 DEG 44 MIN  
 E 49.34 FT TH N 27 DEG 22 MIN E 221.10 FT TH N 14 DEG 26 MIN E  
 232.48 FT TH N 85 DEG 55 MIN W 200.42 FT TH N 180 FT TO N LINE  
 GOVT LOT 5 TH E 342 FT TO POB EASMT OVER N 33 FT THEREOF ALSO  
 THAT PART OF GOVT LOT 5 LYING ERLY OF CO RD 612 AND WRLY OF E  
 TWIN LAKE AND NRLY OF CHANNEL CRT SUB EXCEPTING THE N 360 FT  
 THEREOF PARCELS 2A & 2B

WALTER ROBERT J & MARY LOU  
 4205 MONTMORENCY ST  
 LEWISTON MI 49756

ALBERT TOWNSHIP  
Real & Personal Property  
Spec. Population: Ad Valorem+Special Acts

Parcel # Valuations Tax Heading Amount Tax Heading Amount --- Totals ---  
001-028-000-280-00 ----- 001-028-000-280-00 NO: 01142



CLASS: 401	PRE/MBT %	0	COUNTY ROADS	164.63	ALBERT ROADS	79.78	Tax	2,022.13
SCHOOL: 69030	TV	164,634	LIBRARY	98.78	ALBERT PARKS/CEM	82.31	W Admin	20.22
JOHANNESBURG-LE	AV	225,200	MCCOA	161.04	COP-ISD GENERAL	42.03	Due	2,042.35
M.CODE:	SEV	225,200	MONT CO SHERIFF	164.63	COP-ISD SP ED	136.79	Intrst	
			MSU EXTENSION	41.15	COP-ISD EX SP ED	103.86	Total	
			ALBERT TWP OPER	107.50	F/A REAL,ALBERT FI	839.63		

PROP. ADDR: 2485 FLEMING RD SPENCER ELIZABETH & JEFFERY  
T29N R1E SEC 28 THE NORTH 80 FT OF GOVT LOT 5 EXTENDING EAST 48832 WILDROSE DRIVE  
FROM CO ROAD TO EAST TWIN LAKE CANTON MI 48187

001-028-000-290-00 ----- 001-028-000-290-00 NO: 01143



CLASS: 401	PRE/MBT %	100	COUNTY ROADS	152.12	ALBERT ROADS	73.71	Tax	1,868.47
SCHOOL: 69030	TV	152,125	LIBRARY	91.27	ALBERT PARKS/CEM	76.06	W Admin	18.68
JOHANNESBURG-LE	AV	190,000	MCCOA	148.80	COP-ISD GENERAL	38.83	Due	1,887.15
M.CODE:	SEV	190,000	MONT CO SHERIFF	152.12	COP-ISD SP ED	126.40	Intrst	
			MSU EXTENSION	38.03	COP-ISD EX SP ED	95.97	Total	
			ALBERT TWP OPER	99.33	F/A REAL,ALBERT FI	775.83		

PROP. ADDR: 2475 FLEMING RD TABOR GINA M  
T29N R1E SEC 28 S 100 FT OF N 180 FT OF GOV LOT 5 LYING E OF N 2475 FLEMING RD  
& S 1/4 LINE AND N OF E TWIN LAKE LEWISTON MI 49756

001-028-000-300-00 ----- 001-028-000-300-00 NO: 01144



CLASS: 401	PRE/MBT %	0	COUNTY ROADS	177.94	ALBERT ROADS	86.23	Tax	2,185.60
SCHOOL: 69030	TV	177,943	LIBRARY	106.76	ALBERT PARKS/CEM	88.97	W Admin	21.85
JOHANNESBURG-LE	AV	217,300	MCCOA	174.06	COP-ISD GENERAL	45.42	Due	2,207.45
M.CODE:	SEV	217,300	MONT CO SHERIFF	177.94	COP-ISD SP ED	147.85	Intrst	
			MSU EXTENSION	44.48	COP-ISD EX SP ED	112.26	Total	
			ALBERT TWP OPER	116.19	F/A REAL,ALBERT FI	907.50		

PROP. ADDR: 2461 FLEMING RD BEHNKE MATTHEW TRUST  
T29N R1E SEC 28 S 80 FT OF N 260 FT OF GOVT LOT 5 EXTENDING E 483 PEREDRINE DR  
FROM CO RD TO EAST TWIN LAKE INDIALANTIC FL 32903

ALBERT TOWNSHIP  
Real & Personal Property  
Spec. Population: Ad Valorem+Special Acts

Parcel # Valuations Tax Heading Amount Tax Heading Amount --- Totals ---  
001-028-000-310-00 ----- 001-028-000-310-00 NO: 01145



CLASS: 401	PRE/MBT %	100	COUNTY ROADS	133.61	ALBERT ROADS	64.74	Tax	1,641.08
SCHOOL: 69030	TV	133,612	LIBRARY	80.16	ALBERT PARKS/CEM	66.80	W Admin	16.41
JOHANNESBURG-LE	AV	291,300	MCCOA	130.69	COP-ISD GENERAL	34.11	Due	1,657.49
M.CODE:	SEV	291,300	MONT CO SHERIFF	133.61	COP-ISD SP ED	111.01	Intrst	
			MSU EXTENSION	33.40	COP-ISD EX SP ED	84.29	Total	
			ALBERT TWP OPER	87.24	F/A REAL,ALBERT FI	681.42		

PROP. ADDR: 2421 VEEDER RD RIFE JAY R & PATRICIA L/E  
 T29N R1E SEC 28 GOVT LOT 6 LESS. BEG AT SE COR OF GOVT LOT 6& 2421 VEEDER RD  
 SW COR OF CHANNEL COURT TH S 89 DEG 58 SEC W 600 FT ALG S LNE LEWISTON MI 49756  
 OF GOVT LOT 6,TH N 0 DEG E 1277.71 FT TO SHORE LNE OF W TWIN  
 LK,TH N 72 DEG 44 MIN 20 SEC E 46.25,TH N 70 DEG 37 MIN E  
 185.81 FT,TH S 84 DEG 18 MIN 20 SEC E 203.62 FT,TH S 77 DEG 39  
 MIN 40 SEC E 182.25 FT ALG SHR LNE TO NE COR OF SD LOT & W  
 LINE OF SD PLAT TO POB

001-028-000-310-01 ----- 001-028-000-310-01 NO: 01146



CLASS: 401	PRE/MBT %	0	COUNTY ROADS	153.01	ALBERT ROADS	74.15	Tax	1,879.38
SCHOOL: 69030	TV	153,013	LIBRARY	91.80	ALBERT PARKS/CEM	76.50	W Admin	18.79
JOHANNESBURG-LE	AV	215,200	MCCOA	149.67	COP-ISD GENERAL	39.06	Due	1,898.17
M.CODE:	SEV	215,200	MONT CO SHERIFF	153.01	COP-ISD SP ED	127.13	Intrst	
			MSU EXTENSION	38.25	COP-ISD EX SP ED	96.53	Total	
			ALBERT TWP OPER	99.91	F/A REAL,ALBERT FI	780.36		

PROP. ADDR: 3140 SANDPIPER LN MFTH HOME RENTALS, LLC  
 T29N R1E SEC 28 COM AT SE COR OF GOVT LOT 6 AND SW COR OF 2895 MARION STREET  
 CHAN CT TH S 89° W 600 FT TH N 397.79 FT TO POB, TH CONT N LEWISTON MI 49756  
 879.12 FT TO SHR OF W TWIN LAKE TH N 72° E 46.25 FT ALG SHR,TH  
 N 70° E 59.42 FT, TH S 805.02 FT, TH S 43° W 147.32 FT TO POB  
 PCL 1

001-028-000-310-02 ----- 001-028-000-310-02 NO: 01147



CLASS: 401	PRE/MBT %	0	COUNTY ROADS	242.28	ALBERT ROADS	117.40	Tax	2,975.86
SCHOOL: 69030	TV	242,281	LIBRARY	145.36	ALBERT PARKS/CEM	121.14	W Admin	29.75
JOHANNESBURG-LE	AV	321,000	MCCOA	236.99	COP-ISD GENERAL	61.85	Due	3,005.61
M.CODE:	SEV	321,000	MONT CO SHERIFF	242.28	COP-ISD SP ED	201.31	Intrst	
			MSU EXTENSION	60.57	COP-ISD EX SP ED	152.85	Total	
			ALBERT TWP OPER	158.20	F/A REAL,ALBERT FI	1,235.63		

PROP. ADDR: 3160 SANDPIPER LN MFTH HOME RENTALS LLC  
 T29N R1E SEC 28 COM AT SE COR OF GOVT LOT 6 & SW COR OF CHAN 2895 MARION STREET  
 CT TH S 89 DEG W 600 FT TH N 397.79 FT TH N 43 DEG E 147.32 FT LEWISTON MI 49756  
 TO POB TH N 805.2 FT TO SHR OF W TWIN LK TH N 70 DEG E 106.25  
 FT ALG SHR TH S 732.75 FT TH S 43 DEG W 147.32 FT TO POB PAR #

ALBERT TOWNSHIP  
Real & Personal Property  
Spec. Population: Ad Valorem+Special Acts

Parcel # Valuations Tax Heading Amount Tax Heading Amount --- Totals ---  
001-028-000-310-03 ----- 001-028-000-310-03 NO: 01148



CLASS: 401	PRE/MBT %	100	COUNTY ROADS	244.50	ALBERT ROADS	118.48	Tax	3,003.13
SCHOOL: 69030	TV	244,500	LIBRARY	146.70	ALBERT PARKS/CEM	122.25	W Admin	30.03
JOHANNESBURG-LE	AV	244,500	MCCOA	239.16	COP-ISD GENERAL	62.42	Due	3,033.16
M.CODE: COREL	SEV	244,500	MONT CO SHERIFF	244.50	COP-ISD SP ED	203.15	Intrst	
			MSU EXTENSION	61.12	COP-ISD EX SP ED	154.25	Total	
			ALBERT TWP OPER	159.65	F/A REAL,ALBERT FI	1,246.95		

PROP. ADDR: 3184 SANDPIPER LN ABBOTT KENNETH J & LAURA  
T29N R1E SEC 28 COM AT SE COR OF GOVT LOT 6 AND SW COR OF CHAN 3184 SANDPIPER LN  
CT TH S 89 DEG W 600 FT TH N 397.79 FT TH N 43 DEG E 294.64 FT LEWISTON MI 49756  
TO POB TH N 732.75 FT TO SHORE OF W TWIN LK TH N 70 DEG E  
20.14 FT TH S 84 DEG E 84.10 FT TH S 657.38 FT TH ALG ARC OF  
DEG OF CRV 17 DEG 122.04 FT WITH LC BRNG S 53 DEG W 121.32 FT  
TH S 43 DEG W 3.51 FT TO POB PARCEL 3

001-028-000-310-04 ----- 001-028-000-310-04 NO: 01149



CLASS: 401	PRE/MBT %	0	COUNTY ROADS	217.11	ALBERT ROADS	105.21	Tax	2,666.70
SCHOOL: 69030	TV	217,112	LIBRARY	130.26	ALBERT PARKS/CEM	108.55	W Admin	26.66
JOHANNESBURG-LE	AV	325,900	MCCOA	212.37	COP-ISD GENERAL	55.42	Due	2,693.36
M.CODE:	SEV	325,900	MONT CO SHERIFF	217.11	COP-ISD SP ED	180.39	Intrst	
			MSU EXTENSION	54.27	COP-ISD EX SP ED	136.97	Total	
			ALBERT TWP OPER	141.77	F/A REAL,ALBERT FI	1,107.27		

PROP. ADDR: 3206 SANDPIPER LN KRAWCZYK WILLIAM  
T29N R1E SEC 28 COM AT SE COR OF GOVT LOT 6 & SW COR OF 5220 BLACKJACK CIRCLE  
CHAN CT TH S 89° W 600 FT TH N 397.79 FT TH N 43° E 298.15 PUNTA GORDA FL 33982  
FT,TH N 53° E 121.32 FT TO POB,TH N 657.28 FT TO SHR OF W TWIN  
LAKE,TH S 84° E 100.43 FT ALG SHR,TH S 618.78 FT TH ALG ARC OF  
DEG OF CRV 17° 104.66 FT W LC BRNG S 74° W 104.20 FT TO POB  
ESMT OF REC PCL 4

001-028-000-310-06 ----- 001-028-000-310-06 NO: 01150



CLASS: 402	PRE/MBT %	0	COUNTY ROADS	13.09	ALBERT ROADS	6.34	Tax	160.79
SCHOOL: 69030	TV	13,095	LIBRARY	7.85	ALBERT PARKS/CEM	6.54	W Admin	1.60
JOHANNESBURG-LE	AV	55,000	MCCOA	12.80	COP-ISD GENERAL	3.34	Due	162.39
M.CODE:	SEV	55,000	MONT CO SHERIFF	13.09	COP-ISD SP ED	10.88	Intrst	
			MSU EXTENSION	3.27	COP-ISD EX SP ED	8.26	Total	
			ALBERT TWP OPER	8.55	F/A REAL,ALBERT FI	66.78		

PROP. ADDR: 3230 SANDPIPER LN ODOBINA MICHAEL  
T29N R1E SEC 28 COM AT SE COR GOVT LOT # 6 & SW COR OF PLAT OF 1322 ROSS LN  
CHANNEL CT TH N 320 FT TH W 300 FT TO CTR CUL-DE-SAC TH S 320 ROCHESTER MI 48306  
FT TH E 300 FT TO POB PAR 6 ALONG WITH PARCEL 6A DESC AS TH W  
50 FT OF THE E 100 FT GOVT LOT 6 LYING N & ADJ TO 66 PRVT  
EASMNT. EASMNTS OF RECORD

ALBERT TOWNSHIP  
Real & Personal Property  
Spec. Population: Ad Valorem+Special Acts

Parcel # Valuations Tax Heading Amount Tax Heading Amount --- Totals ---  
001-028-000-310-07 ----- 001-028-000-310-07 NO: 01151



CLASS: 401	PRE/MBT %	0	COUNTY ROADS	97.19	ALBERT ROADS	47.10	Tax	1,193.82
SCHOOL: 69030	TV	97,199	LIBRARY	58.31	ALBERT PARKS/CEM	48.59	W Admin	11.93
JOHANNESBURG-LE	AV	162,200	MCCOA	95.08	COP-ISD GENERAL	24.81	Due	1,205.75
M.CODE:	SEV	162,200	MONT CO SHERIFF	97.19	COP-ISD SP ED	80.76	Intrst	
			MSU EXTENSION	24.29	COP-ISD EX SP ED	61.32	Total	
			ALBERT TWP OPER	63.47	F/A REAL,ALBERT FI	495.71		

PROP. ADDR: 3141 SANDPIPER LN  
 T29N R1E SEC 28 COM AT SE COR GOVT LOT 6 TH S 89 DEG W 300 FT  
 TO POB TH CONT S 89 DEG W 300 FT TH N 397.79 FT TH N 43 DEG E  
 102.32 FT TH S 46 DEG E 66 FT TH N 43 DEG E 45.73 FT TH S 46  
 DEG E 205.67 FT TH S 320 FT TO POB ALSO W 50 FT OF E 150 FT OF  
 GOVT LOT 6 LYING N OF & ADJ TO 66 FT PRIV ESMT PARCELS # 7 &  
 7A  
 PODGORSKI RICHARD J & GERALDINE L/E  
 26630 ROAN  
 WARREN MI 48089

001-028-000-310-08 ----- 001-028-000-310-08 NO: 01152



CLASS: 402	PRE/MBT %	0	COUNTY ROADS	12.67	ALBERT ROADS	6.14	Tax	155.64
SCHOOL: 69030	TV	12,678	LIBRARY	7.60	ALBERT PARKS/CEM	6.33	W Admin	1.55
JOHANNESBURG-LE	AV	55,000	MCCOA	12.40	COP-ISD GENERAL	3.23	Due	157.19
M.CODE:	SEV	55,000	MONT CO SHERIFF	12.67	COP-ISD SP ED	10.53	Intrst	
			MSU EXTENSION	3.16	COP-ISD EX SP ED	7.99	Total	
			ALBERT TWP OPER	8.27	F/A REAL,ALBERT FI	64.65		

PROP. ADDR: SANDPIPER LN  
 T29N R1E SEC 28 COM AT SE COR GOVT LOT 6 TH S 89 DEG W 300 FT  
 TH N 320 FT TO POB TH N 46 DEG W 205.67 FT TH N 43 DEG E  
 183.10 FT TH NERLY ALG CURVE OF ESMT 215.3 FT TH S 331.56 FT  
 TH S 89 DEG W 142.94 FT TO POB ALSO, THE W 50 FT OF THE E 200  
 FT OF GOVT LOT 6 LYING N & ADJ TO 66 FT PRIV ESMT. PARCELS 8 &  
 8A ESMTS OF RECORD  
 POPE WILLIAM H JR & BARBARA A  
 2940 PARK AVENUE  
 LEWISTON MI 49756

001-028-000-310-09 ----- 001-028-000-310-09 NO: 01153



CLASS: 401	PRE/MBT %	100	COUNTY ROADS	159.56	ALBERT ROADS	77.32	Tax	1,959.89
SCHOOL: 69030	TV	159,568	LIBRARY	95.74	ALBERT PARKS/CEM	79.78	W Admin	19.59
JOHANNESBURG-LE	AV	239,000	MCCOA	156.08	COP-ISD GENERAL	40.73	Due	1,979.48
M.CODE:	SEV	239,000	MONT CO SHERIFF	159.56	COP-ISD SP ED	132.58	Intrst	
			MSU EXTENSION	39.89	COP-ISD EX SP ED	100.67	Total	
			ALBERT TWP OPER	104.19	F/A REAL,ALBERT FI	813.79		

PROP. ADDR: 3241 SANDPIPER LN  
 T29N R1E SEC 28 COM AT THE SE COR GOVT LOT 6 & SW COR CHANNEL  
 CT PLAT TH N 320 FT TO POB TH CONT N 543.22 FT TH W 20 FT TH S  
 215.28 FT TH W 137.06 FT TH S 331.36 FT TH E 157.06 FT TO POB  
 PARCEL 5 ALG WITH PARCEL 5A DESC AS THE E 50 FT OF GOVT LOT 6  
 LYING N & ADJ TO 66 FT PRVT EASMT EASMTS OF RECORD  
 DOTSON ALLEN & ROSE M  
 PO BOX 190  
 LEWISTON MI 49756



ALBERT TOWNSHIP  
Real & Personal Property  
Spec. Population: Ad Valorem+Special Acts

Parcel # Valuations Tax Heading Amount Tax Heading Amount --- Totals ---  
001-028-000-320-00 ----- 001-028-000-320-00 NO: 01154



CLASS	PRE/MBT %	Tax Heading	Amount	Tax Heading	Amount		Totals
401	0	COUNTY ROADS	25.69	ALBERT ROADS	12.45	Tax	315.58
69030	TV	LIBRARY	15.41	ALBERT PARKS/CEM	12.84	W Admin	3.15
JOHANNESBURG-LE	AV	MCCOA	25.13	COP-ISD GENERAL	6.56	Due	318.73
M.CODE:	SEV	MONT CO SHERIFF	25.69	COP-ISD SP ED	21.35	Intrst	
		MSU EXTENSION	6.42	COP-ISD EX SP ED	16.21	Total	
		ALBERT TWP OPER	16.78	F/A REAL,ALBERT FI	131.05		

PROP. ADDR: 1951 GASSEL ISLAND  
T29N R1E SEC 28 GOVT LOT 8

WALDO FAMILY REV TRUST  
404 W DUNLAP ST  
NORTHVILLE MI 48167

001-028-000-330-00 ----- 001-028-000-330-00 NO: 01155



CLASS	PRE/MBT %	Tax Heading	Amount	Tax Heading	Amount		Totals
401	0	COUNTY ROADS	49.54	ALBERT ROADS	24.00	Tax	608.45
69030	TV	LIBRARY	29.72	ALBERT PARKS/CEM	24.77	W Admin	6.08
JOHANNESBURG-LE	AV	MCCOA	48.46	COP-ISD GENERAL	12.64	Due	614.53
M.CODE:	SEV	MONT CO SHERIFF	49.54	COP-ISD SP ED	41.16	Intrst	
		MSU EXTENSION	12.38	COP-ISD EX SP ED	31.25	Total	
		ALBERT TWP OPER	32.34	F/A REAL,ALBERT FI	252.65		

PROP. ADDR: 2015 COBB LN  
T29N R1E SEC 28: COM @ ¼ COR BTWN SEC 28 & 33 TH S 89° E  
1474.92 FT ALG SEC LN TO MEANDER POST AT EAST TWIN LK; TH N  
8° W 32.86 FT ALG SHORE OF SD LK TO CONC. MONUMENT AND POB;  
TH N 22° W 59.40 (R-60') ALG SD SHLN; TH N 88° W 152.56 FT  
(R-150') TH S 22° E 67 FT TH N 88° E 149.66 FT TO POB LOT  
LINES EXTEND TO WATERS EDGE; BEING PT OF GOV'T LOT 7.

STELOW KATHLEEN LIVING TTUST  
1199 S SHELDON RD APT F37  
PLYMOUTH MI 48170

001-028-000-340-00 ----- 001-028-000-340-00 NO: 01156



CLASS	PRE/MBT %	Tax Heading	Amount	Tax Heading	Amount		Totals
401	0	COUNTY ROADS	66.28	ALBERT ROADS	32.12	Tax	814.16
69030	TV	LIBRARY	39.77	ALBERT PARKS/CEM	33.14	W Admin	8.14
JOHANNESBURG-LE	AV	MCCOA	64.84	COP-ISD GENERAL	16.92	Due	822.30
M.CODE:	SEV	MONT CO SHERIFF	66.28	COP-ISD SP ED	55.07	Intrst	
		MSU EXTENSION	16.57	COP-ISD EX SP ED	41.82	Total	
		ALBERT TWP OPER	43.28	F/A REAL,ALBERT FI	338.07		

PROP. ADDR: 2025 DREAMERS LN  
T29N R1E SEC 28 COM AT S 1/4 POST TH E 1500 FT N 93 FT ALONG  
LAKE SHORE AS POB TH W 150 FT NWLY 93 FT M OR L NELY 150 FT TO  
A PT 100 FT NWLY FROM POB TH SELY 100 FT. M OR L TO POB ALSO A  
PARCEL DESC AS COM AT S 1/4 POST TH E 1500 FT TH N 193 FT ON  
LK SHORE TH SWLY 150 FT TO POB TH SELY 160 FT TH SWLY 80 FT TH  
NLY 160 FT M/L TO A POINT 50 FT FROM POB TH NELY TO POB

PISZCZEK EDWARD M L/E  
1738 LAKEWOOD CIRCLE  
LAPEER MI 48446

ALBERT TOWNSHIP  
Real & Personal Property  
Spec. Population: Ad Valorem+Special Acts

Parcel # Valuations Tax Heading Amount Tax Heading Amount --- Totals ---  
001-028-000-360-00 ----- 001-028-000-360-00 NO: 01157



CLASS: 401	PRE/MBT %	100	COUNTY ROADS	0.00	ALBERT ROADS	0.00	Tax	0.00
SCHOOL: 69030	TV	35,512	LIBRARY	0.00	ALBERT PARKS/CEM	0.00	W Admin	0.00
JOHANNESBURG-LE	AV	81,700	MCCOA	0.00	COP-ISD GENERAL	0.00	Due	0.00
M.CODE:	SEV	81,700	MONT CO SHERIFF	0.00	COP-ISD SP ED	0.00	Intrst	
			MSU EXTENSION	0.00	COP-ISD EX SP ED	0.00	Total	
			ALBERT TWP OPER	0.00	F/A REAL,ALBERT FI	0.00		

PROP. ADDR: 2041 DREAMERS LN  
T29N R1E SEC 28 COM AT SE COR OF LOT 52 KUHNES SUB GOVT LOT 7  
TH N 88DEG 13MIN E 67.2 FT TH N 12 DEG 27MIN W 170.25 FT ALG E  
SIDE OF LAURA DR TO POB TH N 89DEG 36MIN 30SEC E 195.80 FT TH  
N 15DEG 17MIN 20SEC W 49.3 FT ALG SHORELINE OF E TWIN LAKE TH  
S 89DEG 20MIN W 186.87 FT TH S 2DEG 43MIN E 36.4 FT ALG E SIDE  
OF LAURA DR TH S 12DEG 27MIN E 10.65 FT ALG E SIDE OF SD DR TO  
POB  
CLAIR ROBERT F  
2041 DREAMERS LN  
LEWISTON MI 49756

001-028-000-365-00 ----- 001-028-000-365-00 NO: 01158



CLASS: 401	PRE/MBT %	0	COUNTY ROADS	80.70	ALBERT ROADS	39.10	Tax	991.21
SCHOOL: 69030	TV	80,703	LIBRARY	48.42	ALBERT PARKS/CEM	40.35	W Admin	9.91
JOHANNESBURG-LE	AV	100,400	MCCOA	78.94	COP-ISD GENERAL	20.60	Due	1,001.12
M.CODE:	SEV	100,400	MONT CO SHERIFF	80.70	COP-ISD SP ED	67.05	Intrst	
			MSU EXTENSION	20.17	COP-ISD EX SP ED	50.91	Total	
			ALBERT TWP OPER	52.69	F/A REAL,ALBERT FI	411.58		

PROP. ADDR: 2051 DREAMERS LN  
T29N R1E SEC 28 BEG AT MEANDER POST BET SECS 28-33; TH N 10FT;  
TH N 32 DEG W 250FT TO POB; TH N 25DEG 45' W 50FT; TH W 150FT;  
TH S 25DEG 45' E 50FT; TH E 150FT TO POB. INCLUDE ALL LD  
(SHOULD THERE BE ANY) BET THIS LOT & SHORE OF E TWIN LK, SD LK  
E OF SD LOT. ALSO, BEG AT MEANDER POST BET SECS 28-33; TH N  
10FT; TH N 32DEG W 250FT; TH W 150FT TO POB; TH N 25DEG 45' W  
50FT; TH W TO LAURA DR; TH S ALG LAURA DR 50FT; TH E TO POB.  
SUBJ TO EASEMENTS, RESTRICTIONS & RESERVE OF REC., ETC.  
AUSTIN RECREATIONAL COMPLEX LLC  
5005 FOREST VALLEY DR  
CLARKSTON MI 48348

001-028-000-370-00 ----- 001-028-000-370-00 NO: 01159



CLASS: 401	PRE/MBT %	100	COUNTY ROADS	122.87	ALBERT ROADS	59.54	Tax	1,509.20
SCHOOL: 69030	TV	122,876	LIBRARY	73.72	ALBERT PARKS/CEM	61.43	W Admin	15.09
JOHANNESBURG-LE	AV	202,100	MCCOA	120.19	COP-ISD GENERAL	31.37	Due	1,524.29
M.CODE:	SEV	202,100	MONT CO SHERIFF	122.87	COP-ISD SP ED	102.09	Intrst	
			MSU EXTENSION	30.71	COP-ISD EX SP ED	77.52	Total	
			ALBERT TWP OPER	80.23	F/A REAL,ALBERT FI	626.66		

PROP. ADDR: 2071 DREAMERS LN  
MAP NUM: BOR-27  
T29N R1E SEC 28 COM AT MEANDER POST BET SEC 28 & 33 TH N 10 FT  
TH N 32DEG W 150 FT TH N 25DEG W 150 FT TO POB TH N 25DEG W 50  
FT TH W 150 FT TH S 25 DEG E 50 FT TH E 150 FT TO POB N & S  
BOUNDARY LINE EXTEND WRLY TO E LINE OF LAURA DRIVE PART OF  
GOVT LOT 7  
STEELE RONALD & MARY  
PO BOX 244  
LEWISTON MI 49756

ALBERT TOWNSHIP  
Real & Personal Property  
Spec. Population: Ad Valorem+Special Acts

Parcel # Valuations Tax Heading Amount Tax Heading Amount --- Totals ---  
001-028-000-380-00 ----- 001-028-000-380-00 NO: 01160



CLASS	PRE/MBT %	Tax Heading	Amount	Tax Heading	Amount		Totals
401	0	COUNTY ROADS	60.22	ALBERT ROADS	29.18	Tax	739.68
SCHOOL: 69030	TV 60,225	LIBRARY	36.13	ALBERT PARKS/CEM	30.11	W Admin	7.39
JOHANNESBURG-LE	AV 132,400	MCCOA	58.91	COP-ISD GENERAL	15.37	Due	747.07
M.CODE: SEV	132,400	MONT CO SHERIFF	60.22	COP-ISD SP ED	50.04	Intrst	
		MSU EXTENSION	15.05	COP-ISD EX SP ED	37.99	Total	
		ALBERT TWP OPER	39.32	F/A REAL,ALBERT FI	307.14		

PROP. ADDR: 2075 DREAMERS LN BIERMANN VIRGINIA LIVING TRUST  
 T29N R1E SEC 28 BEG AT MEANDER POST BET SECS 28-33 TH N 10 FT 45078 VANKER AVE  
 TH N 32DEG W 150 FT TH N 25DEG 45MIN W 250 FT TH W 100 FT TO UTICA MI 48317  
 POB TH N 25DEG 45MIN W 50 FT TH W TO LAURA DR TH S ALG LAURA  
 DRIVE 50 FT TH E TO POB

001-028-000-390-00 ----- 001-028-000-390-00 NO: 01161



CLASS	PRE/MBT %	Tax Heading	Amount	Tax Heading	Amount		Totals
401	100	COUNTY ROADS	71.89	ALBERT ROADS	34.84	Tax	883.02
SCHOOL: 69030	TV 71,897	LIBRARY	43.13	ALBERT PARKS/CEM	35.94	W Admin	8.83
JOHANNESBURG-LE	AV 102,800	MCCOA	70.32	COP-ISD GENERAL	18.35	Due	891.85
M.CODE: SEV	102,800	MONT CO SHERIFF	71.89	COP-ISD SP ED	59.73	Intrst	
		MSU EXTENSION	17.97	COP-ISD EX SP ED	45.35	Total	
		ALBERT TWP OPER	46.94	F/A REAL,ALBERT FI	366.67		

PROP. ADDR: 2085 DREAMERS LN SMITH DONNA M  
 T29N R1E SEC 28 BEG AT MEANDER POST BET SCS 28-33 TH N 10 FT 2085 DREAMERS LANE  
 TH N 32 DEG W 150 FT TH N 25 DEG 45 MIN W 300 FT TO POB TH N LEWISTON MI 49756  
 25 DEG 45 MIN W 50 FT TH W TO LAURA DRIVE OF THE PLAT OF  
 KUHNES SUB TH SERLY ON SAID DR TO A POINT DIRECTLY W OF POB TH  
 E TO POB

001-028-000-400-00 ----- 001-028-000-400-00 NO: 01162



CLASS	PRE/MBT %	Tax Heading	Amount	Tax Heading	Amount		Totals
401	0	COUNTY ROADS	188.31	ALBERT ROADS	91.25	Tax	2,312.95
SCHOOL: 69030	TV 188,313	LIBRARY	112.98	ALBERT PARKS/CEM	94.15	W Admin	23.12
JOHANNESBURG-LE	AV 294,800	MCCOA	184.20	COP-ISD GENERAL	48.07	Due	2,336.07
M.CODE: SEV	294,800	MONT CO SHERIFF	188.31	COP-ISD SP ED	156.46	Intrst	
		MSU EXTENSION	47.07	COP-ISD EX SP ED	118.80	Total	
		ALBERT TWP OPER	122.96	F/A REAL,ALBERT FI	960.39		

PROP. ADDR: 2165 LAURA DR MOORE RHEX & MARY L/E  
 T29N R1E SEC 28 BEG AT PNT 777.5 FT. N AND 678.7 FT E OF SW 5110 E FARRAND RD  
 COR. OF SW 1/4 OF SE 1/4 AS POB TH N 35 DEG 06 MIN W 100 FT,TH CLIO MI 48420  
 N 57 DEG 35 MIN E 150.4 FT TO LAKE SHORE, TH S 29 DEG 19 MIN E  
 ON LAKE SHORE 102.6 FT, TH S 57 DEG 34 MIN W 141.7 FT TO  
 POB.PT OF GOVT LOT 7

ALBERT TOWNSHIP  
Real & Personal Property  
Spec. Population: Ad Valorem+Special Acts

Parcel # Valuations Tax Heading Amount Tax Heading Amount --- Totals ---  
001-028-000-410-00 ----- 001-028-000-410-00 NO: 01163



CLASS: 401	PRE/MBT %	0	COUNTY ROADS	100.98	ALBERT ROADS	48.93	Tax	1,240.34
SCHOOL: 69030	TV	100,986	LIBRARY	60.59	ALBERT PARKS/CEM	50.49	W Admin	12.40
JOHANNESBURG-LE	AV	233,300	MCCOA	98.78	COP-ISD GENERAL	25.78	Due	1,252.74
M.CODE:	SEV	233,300	MONT CO SHERIFF	100.98	COP-ISD SP ED	83.90	Intrst	
			MSU EXTENSION	25.24	COP-ISD EX SP ED	63.71	Total	
			ALBERT TWP OPER	65.94	F/A REAL,ALBERT FI	515.02		

PROP. ADDR: 2191 LAURA DR PFEIFLE LOUAN M & BRIAN D & RUTH A  
 T29N R1E SEC 28 BEG ON N & S 1/4 LINE 105.5 FT N OF NW COR OF 222 E ORCHARD STREET  
 SW 1/4 OF SE 1/4 TH S 72DEG 15MIN E 181.5 FT TO IRON POST ON PERRY MI 48872  
 SHORE TH S 45DEG 10MIN E 201.7 FT TO IRON POST TH S 45DEG  
 15MIN E 291.7 FT TO IRON POST TH S 50DEG 15MIN E 96 FT TO POB  
 TH S 50DEG 15MIN E 78.7 FT TO IRON POST TH S 31DEG 15MIN E  
 21.3 FT TH S 58DEG 41MIN W 150 FT TH N 46DEG 15MIN W 97.1 FT  
 TH N 58DEG 46MIN E 150 FT

001-028-000-420-00 ----- 001-028-000-420-00 NO: 01164



CLASS: 401	PRE/MBT %	100	COUNTY ROADS	131.41	ALBERT ROADS	63.68	Tax	1,614.14
SCHOOL: 69030	TV	131,418	LIBRARY	78.85	ALBERT PARKS/CEM	65.70	W Admin	16.14
JOHANNESBURG-LE	AV	206,600	MCCOA	128.55	COP-ISD GENERAL	33.55	Due	1,630.28
M.CODE:	SEV	206,600	MONT CO SHERIFF	131.41	COP-ISD SP ED	109.19	Intrst	
			MSU EXTENSION	32.85	COP-ISD EX SP ED	82.91	Total	
			ALBERT TWP OPER	85.81	F/A REAL,ALBERT FI	670.23		

PROP. ADDR: 2131 LAURA DR POHL JOSEPH M & DONNA MAE, LE  
 T29N R1E SEC 28 BEG ON N & S 1/4 LINE 105.5 FT N OF NW COR OF PO BOX 765  
 SW 1/4 OF SE 1/4 TH S 72DEG 15MIN E 181.5 FT TO AN IRON POST LEWISTON MI 49756  
 ON SHORE OF LAKE TH S 45 DEG 10MIN E 201.7 FT TO IRON POST TH  
 S 40DEG 15MIN E 291.7 FT TO AN IRON POST TH S 50DEG 15MIN E  
 174.7 FT TO AN IRON POST TH S 31DEG 15MIN E 290.8 FT TO AN  
 IRON POST TH S 51DEG 30MIN E 39.5 FT TO POB TH S 51DEG 30MIN W  
 107 FT TH S 38DEG 30MIN E 150 FT TH N 51DEG 30MIN E 107 FT TH  
 N 38DEG 30MIN W 150 FT TO POB

001-028-000-430-00 ----- 001-028-000-430-00 NO: 01165



CLASS: 401	PRE/MBT %	0	COUNTY ROADS	78.79	ALBERT ROADS	38.18	Tax	967.75
SCHOOL: 69030	TV	78,793	LIBRARY	47.27	ALBERT PARKS/CEM	39.39	W Admin	9.67
JOHANNESBURG-LE	AV	170,900	MCCOA	77.07	COP-ISD GENERAL	20.11	Due	977.42
M.CODE:	SEV	170,900	MONT CO SHERIFF	78.79	COP-ISD SP ED	65.46	Intrst	
			MSU EXTENSION	19.69	COP-ISD EX SP ED	49.71	Total	
			ALBERT TWP OPER	51.45	F/A REAL,ALBERT FI	401.84		

PROP. ADDR: 2205 LAURA DR PFEIFLE KEITH & JULIE TRUST  
 T29N R1E SEC 28 BEG 105.5 FT N OF NW COR OF SW 1/4 OF SE 1/4 4855 HARRIS RD  
 TH S 72DEG 15MIN E 181.5 FT TO IRON POST ON SHORE TH S 45DEG WILLIAMSTON MI 48895  
 10MIN E 201.7 FT TO IRON POST TH S 40DEG 15MIN E 287.7 FT TO  
 POB TH S 58DEG 30MIN W 150 FT TH S 50DEG 15MIN E 100 FT TH N  
 58DEG 30MIN E 150 FT TH N 50DEG 15MIN W 96 FT TO IRON STAKE TH  
 N 40DEG 15MIN W 4 FT TO POB

ALBERT TOWNSHIP  
Real & Personal Property  
Spec. Population: Ad Valorem+Special Acts

Parcel # Valuations Tax Heading Amount Tax Heading Amount --- Totals ---  
001-028-000-440-00 ----- 001-028-000-440-00 NO: 01166



CLASS	PRE/MBT %	Tax Heading	Amount	Tax Heading	Amount		Totals
401	0	COUNTY ROADS	80.60	ALBERT ROADS	39.06	Tax	990.02
69030	80,606	LIBRARY	48.36	ALBERT PARKS/CEM	40.30	W Admin	9.90
JOHANNESBURG-LE	115,400	MCCOA	78.84	COP-ISD GENERAL	20.57	Due	999.92
M.CODE: SEV	115,400	MONT CO SHERIFF	80.60	COP-ISD SP ED	66.97	Intrst	
		MSU EXTENSION	20.15	COP-ISD EX SP ED	50.85	Total	
		ALBERT TWP OPER	52.63	F/A REAL,ALBERT FI	411.09		

PROP. ADDR: 2061 DREAMERS LN PELC PAUL & HEATHER L/E  
T29N R1E SEC 28 BEG SE COR LOT 52 KUHNES SUBD GOVT LOT 7 TH 53989 CONNOR DR  
NE'LY 67.2' TH NW'LY 170.25' ALG E SIDE LAURA DR TO POB.TH E CHESTERFIELD MI 48051  
195.8',TH NW'LY 49.3' ALG SHLN,TH W 186.87', TH S'LY 36.4' ALG  
E SIDE LAURA DR, TH S'LY 10.65' ALG LAURA DR TO POB. 2000 DESC  
CORRECTION ACCORDING TO SURVEY ON FILE

001-028-000-450-00 ----- 001-028-000-450-00 NO: 01167



CLASS	PRE/MBT %	Tax Heading	Amount	Tax Heading	Amount		Totals
401	0	COUNTY ROADS	107.15	ALBERT ROADS	51.92	Tax	1,316.08
69030	107,151	LIBRARY	64.29	ALBERT PARKS/CEM	53.57	W Admin	13.16
JOHANNESBURG-LE	199,100	MCCOA	104.81	COP-ISD GENERAL	27.35	Due	1,329.24
M.CODE: SEV	199,100	MONT CO SHERIFF	107.15	COP-ISD SP ED	89.03	Intrst	
		MSU EXTENSION	26.78	COP-ISD EX SP ED	67.60	Total	
		ALBERT TWP OPER	69.96	F/A REAL,ALBERT FI	546.47		

PROP. ADDR: 2151 LAURA DR CHAPOTON JANE E  
T29N R1E SEC 28 COM AT SWLY COR OF LOT 4 KUHNE'S SUB A PART OF 1083 POINTE PLACE BLVD  
GOVT LOT 7 TH S 43DEG 20MIN E 512 FT ALG NELY R/W LINE OF ROCHESTER MI 48307-1794  
LAURA DR TO POB TH S 44 DEG 15MIN E 164.8 FT ALG SD LNE TH N  
34DEG 30 MIN E 150 FT TH N 55DEG 11MIN W 39.50 FT ALG SHO  
RELNE OF EAST TWIN LAKE TH N 44DEG 37MIN W 70.30 FT ALG SD  
LAKE TH S 56DEG 32MIN W 141.60 FT TO POB

001-028-000-460-00 ----- 001-028-000-460-00 NO: 01168



CLASS	PRE/MBT %	Tax Heading	Amount	Tax Heading	Amount		Totals
401	0	COUNTY ROADS	157.54	ALBERT ROADS	76.34	Tax	1,935.06
69030	157,547	LIBRARY	94.52	ALBERT PARKS/CEM	78.77	W Admin	19.35
JOHANNESBURG-LE	208,200	MCCOA	154.11	COP-ISD GENERAL	40.22	Due	1,954.41
M.CODE: COREL SEV	208,200	MONT CO SHERIFF	157.54	COP-ISD SP ED	130.90	Intrst	
		MSU EXTENSION	39.38	COP-ISD EX SP ED	99.39	Total	
		ALBERT TWP OPER	102.87	F/A REAL,ALBERT FI	803.48		

PROP. ADDR: 2255 FLEMING RD TRUSCOTT REBECCA L  
T29N R1E SEC 28 PCL I BEG NW COR OF GOVT LOT 7 AS POB 2407 EAST SHEA BLVD  
TH SELY ALONG SHORE OF E TWIN LAKE 15 RDS TH SWLY TO POINT 15 PHOENIX AZ 85028  
RDS S OF NW COR OF SAID LOT TH N 15 RDS TO POB LESS COM NW  
COR OF GOVT LOT 7 AS POB TH S 42° E 30 FT TH S 14° W 80.67 FT  
TH N 100 FT TO POB ALSO PCL II THAT PART OF W 2 RDS OF  
GOVT LOT 7 LYING N OF CO RD OLD 612

ALBERT TOWNSHIP  
Real & Personal Property  
Spec. Population: Ad Valorem+Special Acts

Parcel # Valuations Tax Heading Amount Tax Heading Amount --- Totals ---  
001-028-000-465-00 ----- 001-028-000-465-00 NO: 01169



CLASS: 402	PRE/MBT %	0	COUNTY ROADS	7.71	ALBERT ROADS	3.73	Tax	94.71
SCHOOL: 69030	TV	7,717	LIBRARY	4.63	ALBERT PARKS/CEM	3.85	W Admin	0.94
JOHANNESBURG-LE	AV	11,000	MCCOA	7.54	COP-ISD GENERAL	1.97	Due	95.65
M.CODE:	SEV	11,000	MONT CO SHERIFF	7.71	COP-ISD SP ED	6.41	Intrst	
			MSU EXTENSION	1.92	COP-ISD EX SP ED	4.86	Total	
			ALBERT TWP OPER	5.03	F/A REAL,ALBERT FI	39.35		

PROP. ADDR: 2261 FLEMING ROAD LLC  
T29N R1E SEC 28 COM AT NW COR OF GOVT LOT 7 AS POB TH S 42 DEG 5645 ARENAC ST  
E 30 FT ALG SHR OF E TWIN LAKE TH S 14 DEG W 80.67 FT TH N 100 COMMERCE TOWNSHIP MI 48382  
FT TO POB PART OF GOVT LOT 7 PARCEL 1 REST OF PARCEL IN CHANNEL COURT

001-028-000-470-00 ----- 001-028-000-470-00 NO: 01170



CLASS: 401	PRE/MBT %	100	COUNTY ROADS	200.89	ALBERT ROADS	97.35	Tax	2,467.47
SCHOOL: 69030	TV	200,890	LIBRARY	120.53	ALBERT PARKS/CEM	100.44	W Admin	24.67
JOHANNESBURG-LE	AV	270,300	MCCOA	196.51	COP-ISD GENERAL	51.28	Due	2,492.14
M.CODE:	SEV	270,300	MONT CO SHERIFF	200.89	COP-ISD SP ED	166.91	Intrst	
			MSU EXTENSION	50.22	COP-ISD EX SP ED	126.74	Total	
			ALBERT TWP OPER	131.18	F/A REAL,ALBERT FI	1,024.53		

PROP. ADDR: 2181 LAURA DR ZAHRA DAVID M & ANGELA M, TRUST  
T29N R1E SEC 28 COM AT NW COR OF SW 1/4 OF SE 1/4 TH S 54DEG PO BOX 1078  
42MIN E 665 FT TO IRON POST AS POB TH N 57DEG 35MIN E 149.9 FT LEWISTON MI 49756  
TH S 31DEG 30MIN E ALONG THE LAKE SHORE 100 FT TH S 57DEG  
35MIN W 150.4 FT TH N 31DEG 13MIN W 100 FT TO POB

001-028-000-480-00 ----- 001-028-000-480-00 NO: 01171



CLASS: 401	PRE/MBT %	100	COUNTY ROADS	92.59	ALBERT ROADS	44.87	Tax	1,137.32
SCHOOL: 69030	TV	92,599	LIBRARY	55.55	ALBERT PARKS/CEM	46.29	W Admin	11.37
JOHANNESBURG-LE	AV	198,400	MCCOA	90.58	COP-ISD GENERAL	23.64	Due	1,148.69
M.CODE:	SEV	198,400	MONT CO SHERIFF	92.59	COP-ISD SP ED	76.94	Intrst	
			MSU EXTENSION	23.14	COP-ISD EX SP ED	58.42	Total	
			ALBERT TWP OPER	60.46	F/A REAL,ALBERT FI	472.25		

PROP. ADDR: 2219 LAURA DR RATLIFF WAYNE G & DEBORAH J  
T29N R1E SEC 28 BEG 105.5 FT N OF NW COR OF SW 1/4 OF SE 1/4 P O BOX 25  
TH S 72DEG 15MIN E 181.5 FT TO IRON POST TH S 45DEG 10MIN E LEWISTON MI 49756  
201.7 FT TO IRON POST TH S 40DEG 15MIN E 187.7 FT TO POB TH S  
58DEG 30MIN W 150 FT TH S 40DEG 15MIN E 100 FT N 58DEG 30MIN E  
150 FT TH N 40DEG 15MIN W 100 FT TO POB

ALBERT TOWNSHIP  
Real & Personal Property  
Spec. Population: Ad Valorem+Special Acts

Parcel # Valuations Tax Heading Amount Tax Heading Amount --- Totals ---  
001-028-000-490-00 ----- 001-028-000-490-00 NO: 01172



CLASS:	PRE/MBT %	Valuations	Tax Heading	Amount	Tax Heading	Amount		Totals
401	100	105,700	COUNTY ROADS	73.19	ALBERT ROADS	35.46	Tax	898.94
69030	TV	73,192	LIBRARY	43.91	ALBERT PARKS/CEM	36.59	W Admin	8.98
JOHANNESBURG-LE	AV	105,700	MCCOA	71.59	COP-ISD GENERAL	18.68	Due	907.92
M.CODE:	SEV	105,700	MONT CO SHERIFF	73.19	COP-ISD SP ED	60.81	Intrst	
			MSU EXTENSION	18.29	COP-ISD EX SP ED	46.17	Total	
			ALBERT TWP OPER	47.79	F/A REAL,ALBERT FI	373.27		

PROP. ADDR: 2073 DREAMERS LN COPPO STEVE G & MARY BETH  
 T29N R1E SEC 28 COM AT MEANDER POST BET SECTIONS 28 AND 33 TH 2073 DREAMERS LN  
 N 10 FT TH N 32DEG W 150 FT TH N 25 DEG W 200 FT TO POB TH N LEWISTON MI 49756  
 25 DEG 45 MIN W 50 FT TH W 200 FT M/L TO ERLY LINE LAURA DR TH  
 SERLY ON E LINE OF ST 50 FT TH E TO POB PT OF GOVT LOT 7

001-028-000-500-01 ----- 001-028-000-500-01 NO: 01173



CLASS:	PRE/MBT %	Valuations	Tax Heading	Amount	Tax Heading	Amount		Totals
402	0	132,000	COUNTY ROADS	132.00	ALBERT ROADS	63.96	Tax	1,621.30
69030	TV	132,000	LIBRARY	79.20	ALBERT PARKS/CEM	66.00	W Admin	16.21
JOHANNESBURG-LE	AV	132,000	MCCOA	129.12	COP-ISD GENERAL	33.69	Due	1,637.51
M.CODE:	SEV	132,000	MONT CO SHERIFF	132.00	COP-ISD SP ED	109.67	Intrst	
			MSU EXTENSION	33.00	COP-ISD EX SP ED	83.27	Total	
			ALBERT TWP OPER	86.19	F/A REAL,ALBERT FI	673.20		

PROP. ADDR: 2095 LAURA DR KENNEDY CORTNEY & BROCK  
 T29N R1E SEC 28 BEG AT SHORE TRAVERSE POINT #2, ON THE SHORE 141 SUMMIT RIDGE LN  
 OF "EAST TWIN LAKE", SAID POINT #2 BEARING DUE NORTH, ALONG OAK RIDGE TN 37830  
 THE N-S 1/4 LI OF SEC 28, 105.50 FT TO THE NW COR OF THE PLAT  
 OF KUHNE'S SUBDIVISION AND RUNNING ALG THE SHORE TRAVERSE LI  
 OF SAID KUHNE'S SUBDIVISION, N 68 DEG 31' E 180.91 FT AND S 48  
 DEG 49' E 200.84 FT AND S 43 DEG 51' 30" E 291.70 FT TO A  
 POINT ON SAID SHORE OF EAST TWIN LAKE AND S 42 DEG 19' 30" E  
 458.74 FT TO A CONCRETE MONUMENT AND S 55 DEG 24' 15" E 146.46  
 FT TO SHORE TRAVERSE POINT #1 AND S 55 DEG 03' 10" E 137.21 FT  
 OF THE SOUTH 1/8TH COR ON SAID N-S 1/4 LINE, SAID 1/8 COR  
 BEARING DUE NORTH, ALG SAID N-S 1/4 LINE, 1329.22 FEET OF THE  
 SOUTH 1/4 CORNER OF SAID SECTION 28; TH RUNNING ALG SAID SHORE  
 OF EAST TWIN LAKE, N 46 DEG 10' 10" E 170.25 FT TO SHORE  
 TRAVERSE POINTE #3 AND S 34 DEG 55' 45" E 112.42 FT TO SHORE  
 TRAVERSE POINT #4 AND S 21 DEG 30' 10" E 154.26 FT TO SHORE  
 TRAVERSE POINTE #5 AND S 21 DEG 30' 10" E 16.00 FT TO SHORE  
 TRAVERSE POINTE #6; THENCE RUNNING S 88 DEG 43' 50" W 132.27  
 FT TO THE NE COR OF LAURA DR, ; TH RUNNING N 74 DEG 20' W ALG  
 NLY LI OF LAURA DR 130.10 FT; TH RUNNING N 4 DEG 30' 15" E  
 100.78 FT TO SAID POB. ALSO INCLUDING LAND ON A PENINSULA, THE  
 HIGH WATER MARK OF WHICH LIES 2 TO 16 FEET EACH SIDE OF A  
 TRAVERSE LINE BEG SAID SHORE TRAVERSE POINT #3 AND RUNNING TH  
 N 40 DEG 33' 15" W 70.00 FT TO SHORE TRAVERSE POINT #3-A AND N  
 42 DEG 32' 45" W 125.30 FT TO SHORE TRAVERSE POINTE #3-B AND S  
 39 DEG 49' 50" W 32.65 FT TO SHORE TRAVERSE POINT #3-C. 2002  
 SPLIT FROM 001-028-000-500-00

ALBERT TOWNSHIP  
Real & Personal Property  
Spec. Population: Ad Valorem+Special Acts

Parcel # Valuations Tax Heading Amount Tax Heading Amount --- Totals ---  
001-028-000-500-02 ----- 001-028-000-500-02 NO: 01174



CLASS: 401	PRE/MBT %	0	COUNTY ROADS	112.82	ALBERT ROADS	54.67	Tax	1,385.76
SCHOOL: 69030	TV	112,824	LIBRARY	67.69	ALBERT PARKS/CEM	56.41	W Admin	13.85
JOHANNESBURG-LE	AV	175,100	MCCOA	110.36	COP-ISD GENERAL	28.80	Due	1,399.61
M.CODE:	SEV	175,100	MONT CO SHERIFF	112.82	COP-ISD SP ED	93.74	Intrst	
			MSU EXTENSION	28.20	COP-ISD EX SP ED	71.18	Total	
			ALBERT TWP OPER	73.67	F/A REAL,ALBERT FI	575.40		

PROP. ADDR: 2099 LAURA DR HARBOWY DUANE M  
T29N R1E SEC 28 COM AT S 1/4 COR TH ELY 1134.9' M/L TH NWLY 29675 SHACKET  
180.9' TH NWLY 273.69' TH NWLY 130.10' TO POB TH CONT NWLY WESTLAND MI 48185  
195' TH NELY 151.33' TO SHR E TWIN LK TH SELY 137.21' ALG SHR  
TH SWLY 100.78' TO POB. PARC 1. 2002 SPLIT FROM  
001-028-000-500-00

001-028-000-510-00 ----- 001-028-000-510-00 NO: 01175



CLASS: 402	PRE/MBT %	0	COUNTY ROADS	3.76	ALBERT ROADS	1.82	Tax	46.22
SCHOOL: 69030	TV	3,767	LIBRARY	2.26	ALBERT PARKS/CEM	1.88	W Admin	0.46
JOHANNESBURG-LE	AV	5,800	MCCOA	3.68	COP-ISD GENERAL	0.96	Due	46.68
M.CODE:	SEV	5,800	MONT CO SHERIFF	3.76	COP-ISD SP ED	3.13	Intrst	
			MSU EXTENSION	0.94	COP-ISD EX SP ED	2.37	Total	
			ALBERT TWP OPER	2.45	F/A REAL,ALBERT FI	19.21		

PROP. ADDR: HALL JOHN J  
T29N R1E SEC 28 S 1/2 OF S 1/2 OF S 1/2 OF SW 1/4 OF SW 1/4 70961 MELLEEN RD  
LESS, E 360 FT ROMEO MI 48065

001-028-000-530-00 ----- 001-028-000-530-00 NO: 01176



CLASS: 401	PRE/MBT %	0	COUNTY ROADS	18.74	ALBERT ROADS	9.08	Tax	230.16
SCHOOL: 69030	TV	18,742	LIBRARY	11.24	ALBERT PARKS/CEM	9.37	W Admin	2.30
JOHANNESBURG-LE	AV	23,300	MCCOA	18.33	COP-ISD GENERAL	4.78	Due	232.46
M.CODE:	SEV	23,300	MONT CO SHERIFF	18.74	COP-ISD SP ED	15.57	Intrst	
			MSU EXTENSION	4.68	COP-ISD EX SP ED	11.82	Total	
			ALBERT TWP OPER	12.23	F/A REAL,ALBERT FI	95.58		

PROP. ADDR: 3049 VEEDER RD LAPOINTE DALE  
T29N R1E SEC 28 N 1/2 OF S 1/2 OF S 1/2 OF SW 1/4 OF SW 1/4 10763 CO RD 612  
LEWISTON MI 49756



ALBERT TOWNSHIP  
Real & Personal Property  
Spec. Population: Ad Valorem+Special Acts

Parcel # Valuations Tax Heading Amount Tax Heading Amount --- Totals ---  
001-028-000-540-00 ----- 001-028-000-540-00 NO: 01177



CLASS: 401	PRE/MBT %	100	COUNTY ROADS	37.95	ALBERT ROADS	18.39	Tax	466.13
SCHOOL: 69030	TV	37,955	LIBRARY	22.77	ALBERT PARKS/CEM	18.97	W Admin	4.66
JOHANNESBURG-LE	AV	62,100	MCCOA	37.12	COP-ISD GENERAL	9.68	Due	470.79
M.CODE: SEV		62,100	MONT CO SHERIFF	37.95	COP-ISD SP ED	31.53	Intrst	
			MSU EXTENSION	9.48	COP-ISD EX SP ED	23.94	Total	
			ALBERT TWP OPER	24.78	F/A REAL,ALBERT FI	193.57		

PROP. ADDR: 3220 COBB RD MULHOLLAND JOHNATHAN & DARLENE L/E  
T29N R1E SEC 28 COM AT S 1/4 COR OF SEC TH W 1320.3 FT TO POB 3220 COBB RD  
TH CONT W 120 FT TH N 165.85 FT TH E 120 FT TH S 165.88 FT TO LEWISTON MI 49756  
POB PART OF SW 1/4 OF SW 1/4 PARCEL 1

001-028-000-545-00 ----- 001-028-000-545-00 NO: 01178



CLASS: 402	PRE/MBT %	0	COUNTY ROADS	0.69	ALBERT ROADS	0.33	Tax	8.44
SCHOOL: 69030	TV	691	LIBRARY	0.41	ALBERT PARKS/CEM	0.34	W Admin	0.08
JOHANNESBURG-LE	AV	1,400	MCCOA	0.67	COP-ISD GENERAL	0.17	Due	8.52
M.CODE: SEV		1,400	MONT CO SHERIFF	0.69	COP-ISD SP ED	0.57	Intrst	
			MSU EXTENSION	0.17	COP-ISD EX SP ED	0.43	Total	
			ALBERT TWP OPER	0.45	F/A REAL,ALBERT FI	3.52		

PROP. ADDR: OLD 612 NOONAN JAMES P & KATHERINE A  
T29N R1E SEC 28 COM AT S 1/4 COR TH W 1320.3 FT TO 1/8 COR TH 2992 S SUNNY BEACH  
CONT W 120 FT TO POB TH CONT W 120 FT TH N 165.83 FT TH E 120 BAY CITY MI 48706  
FT TH S 165.85 FT TO POB ALSO PARCEL DESC AS COM AT S 1/4 COR  
OF SEC TH W 1320.3 FT TO 1/8 COR TH CONT W 240 FT TO POB TH  
CONT W 120 FT TH N 165.81 FT TH E 120 FT TH S 165.83 FT TO POB  
PT OF SW 1/4 OF SW 1/4 PAR 2 & 3

001-028-000-550-00 ----- 001-028-000-550-00 NO: 01179



CLASS: 401	PRE/MBT %	100	COUNTY ROADS	54.94	ALBERT ROADS	26.62	Tax	674.82
SCHOOL: 69030	TV	54,946	LIBRARY	32.96	ALBERT PARKS/CEM	27.47	W Admin	6.74
JOHANNESBURG-LE	AV	87,500	MCCOA	53.74	COP-ISD GENERAL	14.02	Due	681.56
M.CODE: COREL	SEV	87,500	MONT CO SHERIFF	54.94	COP-ISD SP ED	45.65	Intrst	
			MSU EXTENSION	13.73	COP-ISD EX SP ED	34.66	Total	
			ALBERT TWP OPER	35.87	F/A REAL,ALBERT FI	280.22		

PROP. ADDR: 2089 VEEDER RD THORPE JASON A & SHEILA A ET AL  
T29N R1E SEC 28 S 1/2 OF N 1/2 OF S 1/2 OF SW 1/4 OF SW 1/4 LESS 2089 VEEDER RD  
E'LY 792 FT PCL A LEWISTON MI 49756

ALBERT TOWNSHIP  
Real & Personal Property  
Spec. Population: Ad Valorem+Special Acts

Parcel # Valuations Tax Heading Amount Tax Heading Amount --- Totals ---  
001-028-000-550-01 ----- 001-028-000-550-01 NO: 01180



CLASS	PRE/MBT %	Valuations	Tax Heading	Amount	Tax Heading	Amount		Totals
401	100	43,769	COUNTY ROADS	43.76	ALBERT ROADS	21.21	Tax	537.56
69030	TV	43,769	LIBRARY	26.26	ALBERT PARKS/CEM	21.88	W Admin	5.37
JOHANNESBURG-LE	AV	55,100	MCCOA	42.81	COP-ISD GENERAL	11.17	Due	542.93
M.CODE: CAPIT	SEV	55,100	MONT CO SHERIFF	43.76	COP-ISD SP ED	36.36	Intrst	
			MSU EXTENSION	10.94	COP-ISD EX SP ED	27.61	Total	
			ALBERT TWP OPER	28.58	F/A REAL,ALBERT FI	223.22		

PROP. ADDR: 3035 FLORY LN FACSKO NATHAN A  
T29N R1E SEC 28 THE WESTRLY 132 FT OF ESTRLY 792 FT OF THE S PO BOX 921  
1/2 OF N 1/2 OF S 1/2 OF SW 1/4 OF SW 1/4 PAR E LEWISTON MI 49756

001-028-000-550-02 ----- 001-028-000-550-02 NO: 01181



CLASS	PRE/MBT %	Valuations	Tax Heading	Amount	Tax Heading	Amount		Totals
401	0	15,145	COUNTY ROADS	15.14	ALBERT ROADS	7.33	Tax	185.95
69030	TV	15,145	LIBRARY	9.08	ALBERT PARKS/CEM	7.57	W Admin	1.85
JOHANNESBURG-LE	AV	26,800	MCCOA	14.81	COP-ISD GENERAL	3.86	Due	187.80
M.CODE:	SEV	26,800	MONT CO SHERIFF	15.14	COP-ISD SP ED	12.58	Intrst	
			MSU EXTENSION	3.78	COP-ISD EX SP ED	9.55	Total	
			ALBERT TWP OPER	9.88	F/A REAL,ALBERT FI	77.23		

PROP. ADDR: 3135 FLORY LN SMITH DORIS J & SMITH BARTON  
T29N R1E SEC 28 THE WRLY 132 FT OF THE ESTRLY 660 FT OF THE S C/O BARTON SMITH  
1/2 OF N 1/2 OF S 1/2 OF SW 1/4 OF SW 1/4 PAR D 14020 BARNES ROAD  
BYRON MI 48418

001-028-000-560-00 ----- 001-028-000-560-00 NO: 01182



CLASS	PRE/MBT %	Valuations	Tax Heading	Amount	Tax Heading	Amount		Totals
402	0	1,614	COUNTY ROADS	1.61	ALBERT ROADS	0.78	Tax	19.77
69030	TV	1,614	LIBRARY	0.96	ALBERT PARKS/CEM	0.80	W Admin	0.19
JOHANNESBURG-LE	AV	3,100	MCCOA	1.57	COP-ISD GENERAL	0.41	Due	19.96
M.CODE:	SEV	3,100	MONT CO SHERIFF	1.61	COP-ISD SP ED	1.34	Intrst	
			MSU EXTENSION	0.40	COP-ISD EX SP ED	1.01	Total	
			ALBERT TWP OPER	1.05	F/A REAL,ALBERT FI	8.23		

PROP. ADDR: 3225 FLORY LN KLAUSEN IRV. TRUST  
T29N R1E SEC 28 E 264 FT OF S 1/2 OF N 1/2 OF S 1/2 OF SW 1/4 OF SW 1/4 620 STONY CREEK ROAD  
OAKLAND MI 48363

ALBERT TOWNSHIP  
Real & Personal Property  
Spec. Population: Ad Valorem+Special Acts

Parcel # Valuations Tax Heading Amount Tax Heading Amount --- Totals ---  
001-028-000-570-00 ----- 001-028-000-570-00 NO: 01183



CLASS	PRE/MBT %	Tax Heading	Amount	Tax Heading	Amount		Totals
401	0	COUNTY ROADS	11.89	ALBERT ROADS	5.76	Tax	146.03
SCHOOL: 69030	TV 11,893	LIBRARY	7.13	ALBERT PARKS/CEM	5.94	W Admin	1.46
JOHANNESBURG-LE AV	20,800	MCCOA	11.63	COP-ISD GENERAL	3.03	Due	147.49
M.CODE: SEV	20,800	MONT CO SHERIFF	11.89	COP-ISD SP ED	9.88	Intrst	
		MSU EXTENSION	2.97	COP-ISD EX SP ED	7.50	Total	
		ALBERT TWP OPER	7.76	F/A REAL,ALBERT FI	60.65		

PROP. ADDR: 3191 FLORY LN KLAUSEN IRV. TRUST  
T29N R1E SEC 28 THE WESTERLY 264 FT. OF EASTERLY 528 FT OF S 620 STONY CREEK ROAD  
1/2 OF N 1/2 OF S 1/2 OF SW 1/4 OF SW 1/4 LESS, WESTERLY 100 OAKLAND MI 48363  
FT

001-028-000-580-00 ----- 001-028-000-580-00 NO: 01184



CLASS	PRE/MBT %	Tax Heading	Amount	Tax Heading	Amount		Totals
402	0	COUNTY ROADS	0.57	ALBERT ROADS	0.27	Tax	7.00
SCHOOL: 69030	TV 576	LIBRARY	0.34	ALBERT PARKS/CEM	0.28	W Admin	0.07
JOHANNESBURG-LE AV	1,200	MCCOA	0.56	COP-ISD GENERAL	0.14	Due	7.07
M.CODE: SEV	1,200	MONT CO SHERIFF	0.57	COP-ISD SP ED	0.47	Intrst	
		MSU EXTENSION	0.14	COP-ISD EX SP ED	0.36	Total	
		ALBERT TWP OPER	0.37	F/A REAL,ALBERT FI	2.93		

PROP. ADDR: KLAUSEN IRV. TRUST  
T29N R1E SEC 28 W 100 FT OF WSTERLY 264 FT OF ESTRLY 528 FT OF 620 STONY CREEK ROAD  
S 1/2 OF N 1/2 OF S 1/2 OF SW 1/4 OF SW 1/4 OAKLAND MI 48363

001-028-000-610-00 ----- 001-028-000-610-00 NO: 01185



CLASS	PRE/MBT %	Tax Heading	Amount	Tax Heading	Amount		Totals
401	100	COUNTY ROADS	30.21	ALBERT ROADS	14.64	Tax	371.09
SCHOOL: 69030	TV 30,217	LIBRARY	18.13	ALBERT PARKS/CEM	15.10	W Admin	3.71
JOHANNESBURG-LE AV	53,200	MCCOA	29.55	COP-ISD GENERAL	7.71	Due	374.80
M.CODE: SEV	53,200	MONT CO SHERIFF	30.21	COP-ISD SP ED	25.10	Intrst	
		MSU EXTENSION	7.55	COP-ISD EX SP ED	19.06	Total	
		ALBERT TWP OPER	19.73	F/A REAL,ALBERT FI	154.10		

PROP. ADDR: 2099 VEEDER RD LARKIN RONALD E L/E  
T29N R1E SEC 28 N 1/2 OF N 1/2 OF S 1/2 OF SW 1/4 OF SW 1/4 2099 VEEDER RD  
LEWISTON MI 49756

ALBERT TOWNSHIP  
Real & Personal Property  
Spec. Population: Ad Valorem+Special Acts

Parcel # Valuations Tax Heading Amount Tax Heading Amount --- Totals ---  
001-028-000-620-00 ----- 001-028-000-620-00 NO: 01186



CLASS: 401	PRE/MBT %	0	COUNTY ROADS	31.24	ALBERT ROADS	15.13	Tax	383.67
SCHOOL: 69030	TV	31,241	LIBRARY	18.74	ALBERT PARKS/CEM	15.62	W Admin	3.83
JOHANNESBURG-LE	AV	49,300	MCCOA	30.55	COP-ISD GENERAL	7.97	Due	387.50
M.CODE: SEV		49,300	MONT CO SHERIFF	31.24	COP-ISD SP ED	25.95	Intrst	
			MSU EXTENSION	7.81	COP-ISD EX SP ED	19.70	Total	
			ALBERT TWP OPER	20.40	F/A REAL,ALBERT FI	159.32		

PROP. ADDR: 2141 VEEDER RD SMITH DAVID A  
T29N R1E SEC 28 S 1/2 OF S 1/2 OF N 1/2 OF SW 1/4 OF SW 1/4 4951 YANKEE RD  
SAINT CLAIR MI 48079

001-028-000-630-00 ----- 001-028-000-630-00 NO: 01187



CLASS: 401	PRE/MBT %	100	COUNTY ROADS	30.23	ALBERT ROADS	14.64	Tax	371.26
SCHOOL: 69030	TV	30,230	LIBRARY	18.13	ALBERT PARKS/CEM	15.11	W Admin	3.71
JOHANNESBURG-LE	AV	53,000	MCCOA	29.57	COP-ISD GENERAL	7.71	Due	374.97
M.CODE: COREL	SEV	53,000	MONT CO SHERIFF	30.23	COP-ISD SP ED	25.11	Intrst	
			MSU EXTENSION	7.55	COP-ISD EX SP ED	19.07	Total	
			ALBERT TWP OPER	19.74	F/A REAL,ALBERT FI	154.17		

PROP. ADDR: 2171 VEEDER RD DOWDY GLENN & KAREN  
MAP NUM: MBOR24-W03 2171 VEEDER RD  
T29N R1E SEC 28 N 1/2 OF S 1/2 OF N 1/2 OF SW 1/4 OF SW 1/4 LEWISTON MI 49756

001-028-000-640-00 ----- 001-028-000-640-00 NO: 01188



CLASS: 401	PRE/MBT %	0	COUNTY ROADS	22.57	ALBERT ROADS	10.93	Tax	277.23
SCHOOL: 69030	TV	22,575	LIBRARY	13.54	ALBERT PARKS/CEM	11.28	W Admin	2.77
JOHANNESBURG-LE	AV	39,600	MCCOA	22.08	COP-ISD GENERAL	5.76	Due	280.00
M.CODE: SEV		39,600	MONT CO SHERIFF	22.57	COP-ISD SP ED	18.75	Intrst	
			MSU EXTENSION	5.64	COP-ISD EX SP ED	14.24	Total	
			ALBERT TWP OPER	14.74	F/A REAL,ALBERT FI	115.13		

PROP. ADDR: 2205 VEEDER RD GEORGE MICHAEL B  
T29N R1E SEC 28 S 1/2 OF N 1/2 OF N 1/2 OF SW 1/4 OF SW 1/4 13867 BROCKINGTON  
WARREN MI 48088

001-028-000-650-00 ----- 001-028-000-650-00 NO: 01189



CLASS: 401	PRE/MBT %	0	COUNTY ROADS	12.14	ALBERT ROADS	5.88	Tax	149.06
SCHOOL: 69030	TV	12,140	LIBRARY	7.28	ALBERT PARKS/CEM	6.07	W Admin	1.49
JOHANNESBURG-LE	AV	20,600	MCCOA	11.87	COP-ISD GENERAL	3.09	Due	150.55
M.CODE: SEV		20,600	MONT CO SHERIFF	12.14	COP-ISD SP ED	10.08	Intrst	
			MSU EXTENSION	3.03	COP-ISD EX SP ED	7.65	Total	
			ALBERT TWP OPER	7.92	F/A REAL,ALBERT FI	61.91		

PROP. ADDR: 3085 SANDPIPER LN PARTYKA TRACY L  
T29N R1E SEC 28 N 1/2 OF N 1/2 OF N 1/2 OF SW 1/4 OF SW 1/4 30523 GRUENBURG DRIVE  
WARREN MI 48092

ALBERT TOWNSHIP  
Real & Personal Property  
Spec. Population: Ad Valorem+Special Acts

Parcel # Valuations Tax Heading Amount Tax Heading Amount --- Totals ---  
001-028-000-660-00 ----- 001-028-000-660-00 NO: 01190



CLASS: 401	PRE/MBT %	0	COUNTY ROADS	33.02	ALBERT ROADS	16.00	Tax	405.58
SCHOOL: 69030	TV	33,024	LIBRARY	19.81	ALBERT PARKS/CEM	16.51	W Admin	4.05
JOHANNESBURG-LE	AV	67,200	MCCOA	32.30	COP-ISD GENERAL	8.43	Due	409.63
M.CODE:	SEV	67,200	MONT CO SHERIFF	33.02	COP-ISD SP ED	27.43	Intrst	
			MSU EXTENSION	8.25	COP-ISD EX SP ED	20.83	Total	
			ALBERT TWP OPER	21.56	F/A REAL,ALBERT FI	168.42		

PROP. ADDR: 2230 FLEMING RD LISOWSKI MARTIN & LOIS L/E  
T29N R1E SEC 28 COMM AT NE COR OF SE-SW AS POB, TH W 300 FT 528 WASHINGTON ST  
ALONG N BDY & S BDY OF PLAT OF CHANNEL COURT, TH S 205 FT, E MONROE MI 48161  
300 FT, TH N 205 FT TO POB

001-028-000-670-00 ----- 001-028-000-670-00 NO: 01191



CLASS: 401	PRE/MBT %	0	COUNTY ROADS	22.38	ALBERT ROADS	10.84	Tax	274.90
SCHOOL: 69030	TV	22,386	LIBRARY	13.43	ALBERT PARKS/CEM	11.19	W Admin	2.74
JOHANNESBURG-LE	AV	41,300	MCCOA	21.89	COP-ISD GENERAL	5.71	Due	277.64
M.CODE:	SEV	41,300	MONT CO SHERIFF	22.38	COP-ISD SP ED	18.60	Intrst	
			MSU EXTENSION	5.59	COP-ISD EX SP ED	14.12	Total	
			ALBERT TWP OPER	14.61	F/A REAL,ALBERT FI	114.16		

PROP. ADDR: 2050 FLEMING RD WARD DALE E  
T29N R1E SEC 28 BEG AT 1/4 POST BETWEEN SEC 28 & 33 TH N 2DEG C/O WILLIAM WARD  
50MIN E ALONG N & S 1/4 LINE 250 FT TH N 87DEG 10MIN W 33 FT 14150 HILLCREST  
TO POB TH N 87DEG 10 MIN W 167 FT, N 2DEG 50MIN E 90 FT, S LIVONIA MI 48154  
87DEG 10MIN E 167 FT, TH S 2DEG 50MIN W 90 FT TO POB

001-028-000-680-00 ----- 001-028-000-680-00 NO: 01192



CLASS: 402	PRE/MBT %	100	COUNTY ROADS	0.10	ALBERT ROADS	0.04	Tax	1.19
SCHOOL: 69030	TV	100	LIBRARY	0.06	ALBERT PARKS/CEM	0.05	W Admin	0.01
JOHANNESBURG-LE	AV	100	MCCOA	0.09	COP-ISD GENERAL	0.02	Due	1.20
M.CODE:	SEV	100	MONT CO SHERIFF	0.10	COP-ISD SP ED	0.08	Intrst	
			MSU EXTENSION	0.02	COP-ISD EX SP ED	0.06	Total	
			ALBERT TWP OPER	0.06	F/A REAL,ALBERT FI	0.51		

PROP. ADDR: TUTTLE ELAINE & VANNESS RUSSELL  
T29N R1E SEC 28 BEG AT 1/4 POST BET SEC 28 & 33 TH E ON SEC TUTTLE-VANNESS TRUST  
LINE 1129.5' TO POB TH N 22.5' TO CEN OF RD, TH E 95', TH S PO BOX 946  
22.5' TO SEC LINE, TH W 95' TO POB LEWISTON MI 49756

ALBERT TOWNSHIP  
Real & Personal Property  
Spec. Population: Ad Valorem+Special Acts

Parcel # Valuations Tax Heading Amount Tax Heading Amount --- Totals ---  
001-029-000-010-00 ----- 001-029-000-010-00 NO:



CLASS	PRE/MBT %	Valuations	Tax Heading	Amount	Tax Heading	Amount		Totals
001		100	COUNTY ROADS	0.00	ALBERT ROADS	0.00	Tax	0.00
SCHOOL: 69030	TV	0	LIBRARY	0.00	ALBERT PARKS/CEM	0.00	W Admin	0.00
JOHANNESBURG-LE	AV	0	MCCOA	0.00	COP-ISD GENERAL	0.00	Due	0.00
M.CODE: SEV		0	MONT CO SHERIFF	0.00	COP-ISD SP ED	0.00	Intrst	
			MSU EXTENSION	0.00	COP-ISD EX SP ED	0.00	Total	
			ALBERT TWP OPER	0.00				

PROP. ADDR: 2830 COBB RD PETOSKEY MERRILL TRUST  
MAP NUM: 2022 RETIRE C/O JOHN PETOSKEY  
T29N R1E SEC 29 LOTS 1-2-3- SUPERVISORS PLAT OF A SUB DIV OF 504 POINCIANA DR  
FRL SE 1/4 ALSO, 50 FT STRIP FORMERLY USED BY GRL&N R R CO GULF BREEZE FL 32561

001-029-000-010-10 ----- 001-029-000-010-10 NO: 01193



CLASS	PRE/MBT %	Valuations	Tax Heading	Amount	Tax Heading	Amount		Totals
401		100	COUNTY ROADS	107.59	ALBERT ROADS	52.14	Tax	1,321.54
SCHOOL: 69030	TV	107,598	LIBRARY	64.55	ALBERT PARKS/CEM	53.79	W Admin	13.21
JOHANNESBURG-LE	AV	232,200	MCCOA	105.25	COP-ISD GENERAL	27.46	Due	1,334.75
M.CODE: SEV		232,200	MONT CO SHERIFF	107.59	COP-ISD SP ED	89.40	Intrst	
			MSU EXTENSION	26.89	COP-ISD EX SP ED	67.88	Total	
			ALBERT TWP OPER	70.26	F/A REAL,ALBERT FI	548.74		

PROP. ADDR: 2830 COBB RD PETOSKEY JOHN & FRANCES &  
MAP NUM: 2022 NEW PETOSKEY JONAH S JT  
T29N R1E SEC 29 LOT 1 SUPERVISORS PLAT OF A SUB DIV OF FRL SE 2830 COBB RD  
1/4 ALSO PARCEL 1A DESC AS COM SE COR SEC 29, TH N87D 10' 10" LEWISTON MI 49756  
W 867.9 TO POB; TH CONT N87D 10' 10" W 135.9 FT; TH N 45D 41'  
17" E 136.45 FT TO NE COR LOT 1; TH S 87D 12' 34" E 159.87 FT;  
TH S 45D 54' W 91.91 FT; TH N 87D 10' 10" W 23.27 FT; TH S 45D  
54' W 45.17 FT TO POB.

001-029-000-010-20 ----- 001-029-000-010-20 NO: 01194



CLASS	PRE/MBT %	Valuations	Tax Heading	Amount	Tax Heading	Amount		Totals
401		0	COUNTY ROADS	67.20	ALBERT ROADS	32.56	Tax	825.45
SCHOOL: 69030	TV	67,208	LIBRARY	40.32	ALBERT PARKS/CEM	33.60	W Admin	8.25
JOHANNESBURG-LE	AV	156,700	MCCOA	65.74	COP-ISD GENERAL	17.15	Due	833.70
M.CODE: SEV		156,700	MONT CO SHERIFF	67.20	COP-ISD SP ED	55.84	Intrst	
			MSU EXTENSION	16.80	COP-ISD EX SP ED	42.40	Total	
			ALBERT TWP OPER	43.88	F/A REAL,ALBERT FI	342.76		

PROP. ADDR: COBB RD PETOSKEY MERRILL TRUST  
MAP NUM: 2022 NEW C/O PETE PETOSKEY  
T29N R1E SEC 29 LOT 2 SUPERVISORS PLAT OF A SUB DIV OF FRL SE 4018 WHITE BIRCH DR  
1/4 ALSO PARCEL 2A DESC AS COM SE COR SEC 29; TH N 54D 10' 10" GRAWN MI 49637  
W 1003.8 FT TO SE COR LOT 1; TH N 45D 41' 17" E 136.45 FT TO  
SE COR LOT 2 AND POB; TH CONT N 45D 41' 17" E 135.45 FT TO NE  
COR LOT 2; TH S 87D 15' 57" E 160.71 FT; TH S 45D 54' W 137.14  
FT; TH N 87D 12' 34" W 159.87 FT TO POB.

ALBERT TOWNSHIP  
Real & Personal Property  
Spec. Population: Ad Valorem+Special Acts

Parcel # Valuations Tax Heading Amount Tax Heading Amount --- Totals ---  
001-029-000-010-30 ----- 001-029-000-010-30 NO: 01195



CLASS	PRE/MBT %	Tax Heading	Amount	Tax Heading	Amount		Totals
402	0	COUNTY ROADS	54.71	ALBERT ROADS	26.51	Tax	672.00
SCHOOL: 69030	TV	LIBRARY	32.82	ALBERT PARKS/CEM	27.35	W Admin	6.72
JOHANNESBURG-LE	AV	MCCOA	53.52	COP-ISD GENERAL	13.96	Due	678.72
M.CODE:	SEV	MONT CO SHERIFF	54.71	COP-ISD SP ED	45.46	Intrst	
		MSU EXTENSION	13.67	COP-ISD EX SP ED	34.52	Total	
		ALBERT TWP OPER	35.72	F/A REAL,ALBERT FI	279.05		

PROP. ADDR: COBB RD  
 MAP NUM: 2022 NEW  
 T29N R1E SEC 29 LOT 3 SUPERVISORS PLAT OF A SUB DIV OF FRL SE 1/4 ALSO PARCEL 3A DESC AS COM SE COR SEC 29; TH N 54D 10' 10" W 1003.8 FT TO SE COR LOT 1; TH N 45D 41' 17" E 272.9 FT TO SE COR LOT 3 AND POB; TH CONT N 45D 41' 17" E 136.45 FT TO NE COR LOT 3; TH S 85D 45' 59" E 90.85 FT; TH S 87D 18' 24" E 90.31 FT; TH S 46D 10' 27" W 136.72 FT; TH N 5D 31' 1" E 23.66 FT; TH S 45D 54' W 30.02 FT; TH N 87D 15' 57" W 160.71 FT TO POB.

PETOSKEY MERRILL TRUST  
 C/O MARY ANN SWALLENDER  
 8157 RIVER BAY DR EAST  
 INDIANAPOLIS IN 46240

001-029-000-020-00 ----- 001-029-000-020-00 NO: 01196



CLASS	PRE/MBT %	Tax Heading	Amount	Tax Heading	Amount		Totals
401	53	COUNTY ROADS	378.73	ALBERT ROADS	183.53	Tax	4,651.91
SCHOOL: 69030	TV	LIBRARY	227.24	ALBERT PARKS/CEM	189.36	W Admin	46.51
JOHANNESBURG-LE	AV	MCCOA	370.47	COP-ISD GENERAL	96.69	Due	4,698.42
M.CODE:	SEV	MONT CO SHERIFF	378.73	COP-ISD SP ED	314.69	Intrst	
		MSU EXTENSION	94.68	COP-ISD EX SP ED	238.94	Total	
		ALBERT TWP OPER	247.31	F/A REAL,ALBERT FI	1,931.54		

PROP. ADDR: 2892 COBB RD  
 T29N R1E SEC 29 LOTS 4-5-6-7 SUPERVISORS PLAT OF A SUB DIV OF FRL SE 1/4

HARDING LANCE &  
 HARDING JOHN T JT  
 2892 COBB ROAD  
 LEWISTON MI 49756

001-029-000-030-00 ----- 001-029-000-030-00 NO: 01197



CLASS	PRE/MBT %	Tax Heading	Amount	Tax Heading	Amount		Totals
401	0	COUNTY ROADS	334.43	ALBERT ROADS	162.06	Tax	4,107.77
SCHOOL: 69030	TV	LIBRARY	200.66	ALBERT PARKS/CEM	167.21	W Admin	41.07
JOHANNESBURG-LE	AV	MCCOA	327.14	COP-ISD GENERAL	85.38	Due	4,148.84
M.CODE:	SEV	MONT CO SHERIFF	334.43	COP-ISD SP ED	277.88	Intrst	
		MSU EXTENSION	83.60	COP-ISD EX SP ED	210.99	Total	
		ALBERT TWP OPER	218.38	F/A REAL,ALBERT FI	1,705.61		

PROP. ADDR: 2180 VEEDER RD  
 T29N R1E SEC 29 LOTS 8 9 10 SUPERVISORS PLAT OF A SUB DIV OF FRL SE 1/4 ALSO, WRLY 33 FT STRIP OF LAND 66 FT WIDE FORMERLY USED BY GTL & NRRC CO

CASA ROCA VIEJA, LLC  
 2895 MARION STREET  
 LEWISTON MI 49756

ALBERT TOWNSHIP  
Real & Personal Property  
Spec. Population: Ad Valorem+Special Acts

Parcel # Valuations Tax Heading Amount Tax Heading Amount --- Totals ---  
001-029-000-040-00 ----- 001-029-000-040-00 NO: 01198



CLASS: 401	PRE/MBT %	0	COUNTY ROADS	243.08	ALBERT ROADS	117.80	Tax	2,985.78
SCHOOL: 69030	TV	243,089	LIBRARY	145.85	ALBERT PARKS/CEM	121.54	W Admin	29.85
JOHANNESBURG-LE	AV	331,000	MCCOA	237.78	COP-ISD GENERAL	62.06	Due	3,015.63
M.CODE: SEV		331,000	MONT CO SHERIFF	243.08	COP-ISD SP ED	201.98	Intrst	
			MSU EXTENSION	60.77	COP-ISD EX SP ED	153.36	Total	
			ALBERT TWP OPER	158.73	F/A REAL,ALBERT FI	1,239.75		

PROP. ADDR: 2200 VEEDER RD ARIA MARY ELLEN TRUST  
T29N R1E SEC 29 LOT 11 OF SUPERVISORS PLAT OF A SUB DIV OF FRL 2895 MARION STREET  
SE 1/4 LEWISTON MI 49756

001-029-000-050-00 ----- 001-029-000-050-00 NO: 01199



CLASS: 401	PRE/MBT %	0	COUNTY ROADS	188.81	ALBERT ROADS	91.49	Tax	2,319.12
SCHOOL: 69030	TV	188,814	LIBRARY	113.28	ALBERT PARKS/CEM	94.40	W Admin	23.19
JOHANNESBURG-LE	AV	268,600	MCCOA	184.69	COP-ISD GENERAL	48.20	Due	2,342.31
M.CODE: SEV		268,600	MONT CO SHERIFF	188.81	COP-ISD SP ED	156.88	Intrst	
			MSU EXTENSION	47.20	COP-ISD EX SP ED	119.12	Total	
			ALBERT TWP OPER	123.29	F/A REAL,ALBERT FI	962.95		

PROP. ADDR: 2204 VEEDER RD MFTH HOME RENTALS LLC  
T29N R1E SEC 29 LOT 12 SUPERVISORS PLAT OF FRL SE 1/4 2895 MARION STREET  
LEWISTON MI 49756

001-029-000-060-01 ----- 001-029-000-060-01 NO: 01200



CLASS: 401	PRE/MBT %	0	COUNTY ROADS	49.17	ALBERT ROADS	23.83	Tax	603.98
SCHOOL: 69030	TV	49,178	LIBRARY	29.50	ALBERT PARKS/CEM	24.58	W Admin	6.03
JOHANNESBURG-LE	AV	88,900	MCCOA	48.10	COP-ISD GENERAL	12.55	Due	610.01
M.CODE: COREL	SEV	88,900	MONT CO SHERIFF	49.17	COP-ISD SP ED	40.86	Intrst	
			MSU EXTENSION	12.29	COP-ISD EX SP ED	31.02	Total	
			ALBERT TWP OPER	32.11	F/A REAL,ALBERT FI	250.80		

PROP. ADDR: 2288 VEEDER RD ARCE DAVID P & MARY C  
PARCEL 16A: PART OF LOT 16, SUPERVISOR'S PLAT OF SUBDIVISION 1304 MIDLAND  
OF THE FRACTIONAL SOUTHEAST QUARTER OF SECTION 29, TOWN 29 ROYAL OAK MI 48073  
NORTH, RANGE 1 EAST, AS RECORDED IN LIBER 1 OF PLATS, PAGE 31.  
COMMENCING AT THE SOUTHEAST CORNER OF SAID SECTION 29; THENCE  
NORTH 03 DEGREES 20' 00" EAST, 1500.20 FEET ALONG THE EAST  
LINE OF SAID SECTION 29; THENCE NORTH 87 DEGREES 27'38" WEST,  
33.04 FEET TO THE POINT OF BEGINNING; THENCE CONTINUING NORTH  
87 DEGREES 27' 38" WEST, 150.00 FEET; THENCE NORTH 03 DEGREES  
12'09" EAST 102.81 FEET; THENCE SOUTH 86 DEGREES 27'23" EAST,  
150.00 FEET; THENCE SOUTH 03 DEGREES 12'25" WEST, 100.18 FEET  
TO THE POINT OF BEGINNING. (SLPIT OFF OF 060-00 2003)



ALBERT TOWNSHIP  
Real & Personal Property  
Spec. Population: Ad Valorem+Special Acts

Parcel # Valuations Tax Heading Amount Tax Heading Amount --- Totals ---  
001-029-000-060-02 ----- 001-029-000-060-02 NO: 01201



CLASS	PRE/MBT %	Valuations	Tax Heading	Amount	Tax Heading	Amount		Totals
401	0		COUNTY ROADS	135.90	ALBERT ROADS	65.85	Tax	1,669.20
69030	TV	135,900	LIBRARY	81.54	ALBERT PARKS/CEM	67.95	W Admin	16.69
	AV	217,200	MCCOA	132.93	COP-ISD GENERAL	34.69	Due	1,685.89
	SEV	217,200	MONT CO SHERIFF	135.90	COP-ISD SP ED	112.91	Intrst	
			MSU EXTENSION	33.97	COP-ISD EX SP ED	85.73	Total	
			ALBERT TWP OPER	88.74	F/A REAL,ALBERT FI	693.09		

PROP. ADDR: 2290 VEEDER RD  
PARCEL16B: PART OF LOT 16, SUPERVISOR'S PLAT OF A SUBDIVISION OF THE FRACTIONAL SOUTHEAST QUARTER OF SECTION 29, TOWN 29 NORTH, RANGE 1 EAST, LIBER 1 OF PLATS PAGE 31. COMMENCING AT THE SOUTHEAST CORNER OF SAID SECTION 29; THENCE NORTH 03 DEGREES 20' 00" EAST, 1500.20 FEET ALONG THE EAST LINE OF SAID SECTION 29; THENCE NORTH 87 DEGREES 27'38" WEST, 183.04 FEET TO THE POINT OF BEGINNING; THENCE CONTINUING NORTH 87 DEGREES 27'38" WEST, 376.33 FEET; THENCE NORTH 41 DEGREES 47' 44" EAST, 139.32 FEET ALONG AN INTERMEDIATE TRAVERSE LINE OF WEST TWIN LAKE; THENCE SOUTH 88 DEGREES 27' 23" EAST, 289.41 FEET; THENCE SOUTH 03 DEGREES 12'09" WEST, 102.81 FEET TO THE POINT OF BEGINNING, AND BEING TOGETHER WITH A 16 FEET WIDE EASEMENT FOR INGRESS AND EGRESS, WHOSE CENTERLINE IS FURTHER DESCRIBED AS: COMMENCING AT THE SOUTH EAST CORNER OF SADI SECTION 29; THENCE NORTH 03 DEGREES 20'00" EAST, 1500.20 FEET ALONG THE EAST LINE OF SAID SECTION 29, THENCE NORTH 87 DEGREES 27'38" WEST 33.04 FEET; THENCE NORTH 03 DEGREES 12'25" EAST, 53.26 FEET TO THE POINT OF BEGINNING OF THIS EASEMENT ; THENCE SOUTH 89 DEGREES 28'06" WEST, 150.31 FEET TO THE POINT OF ENDING OF THIS EASEMENT (THIS WAS A SPLIT /2003)

ARCE DAVID P & MARY C  
1304 MIDLAND  
ROYAL OAK MI 48073

001-029-000-070-00 ----- 001-029-000-070-00 NO: 01202



CLASS	PRE/MBT %	Valuations	Tax Heading	Amount	Tax Heading	Amount		Totals
401	0		COUNTY ROADS	253.00	ALBERT ROADS	122.60	Tax	3,107.54
69030	TV	253,000	LIBRARY	151.80	ALBERT PARKS/CEM	126.50	W Admin	31.07
	AV	253,000	MCCOA	247.48	COP-ISD GENERAL	64.59	Due	3,138.61
	SEV	253,000	MONT CO SHERIFF	253.00	COP-ISD SP ED	210.21	Intrst	
			MSU EXTENSION	63.25	COP-ISD EX SP ED	159.61	Total	
			ALBERT TWP OPER	165.20	F/A REAL,ALBERT FI	1,290.30		

PROP. ADDR: 2312 VEEDER RD  
T29N R1E SEC 29 LOT 17 SUPERVISORS PLAT OF A SUB DIV OF FRL SE 1/4

MARTIN MICHAEL S & SUSAN TRUST  
2232 NICHOLS RD  
FLUSHING MI 48433

ALBERT TOWNSHIP  
Real & Personal Property  
Spec. Population: Ad Valorem+Special Acts

Parcel # Valuations Tax Heading Amount Tax Heading Amount --- Totals ---  
001-029-000-080-00 ----- 001-029-000-080-00 NO: 01203



CLASS: 401	PRE/MBT %	0	COUNTY ROADS	50.41	ALBERT ROADS	24.42	Tax	619.15
SCHOOL: 69030	TV	50,412	LIBRARY	30.24	ALBERT PARKS/CEM	25.20	W Admin	6.19
JOHANNESBURG-LE	AV	111,300	MCCOA	49.31	COP-ISD GENERAL	12.87	Due	625.34
M.CODE:	SEV	111,300	MONT CO SHERIFF	50.41	COP-ISD SP ED	41.88	Intrst	
			MSU EXTENSION	12.60	COP-ISD EX SP ED	31.80	Total	
			ALBERT TWP OPER	32.91	F/A REAL,ALBERT FI	257.10		

PROP. ADDR: 2328 VEEDER RD BISCHOFF SCOTT & TRICIA TRUST  
 T29N R1E SEC 29 PCL B COM AT SE COR OF SEC N 3°20' E 961 PEACH BLOSSOM LN  
 1751.6 FT ON SEC LN TH N 86°17'30" W 33 FT TO POB TH N ROCHESTER MI 48306  
 87°25'30" W 299.7 FT TH N 46°59'30" E 62.7 FT ALG SHORE OF  
 WEST TWIN LAKE TH S 88°56'45" E 256.59 FT TH S 3°20' W 51.6  
 FT TO POB BEING THE N 1/2 LOT 18 OF SUPERVISORS PLAT OF  
 FRACTIONAL SE 1/4

001-029-000-080-01 ----- 001-029-000-080-01 NO: 01204



CLASS: 401	PRE/MBT %	0	COUNTY ROADS	160.86	ALBERT ROADS	77.95	Tax	1,975.81
SCHOOL: 69030	TV	160,863	LIBRARY	96.51	ALBERT PARKS/CEM	80.43	W Admin	19.75
JOHANNESBURG-LE	AV	244,200	MCCOA	157.35	COP-ISD GENERAL	41.06	Due	1,995.56
M.CODE:	SEV	244,200	MONT CO SHERIFF	160.86	COP-ISD SP ED	133.66	Intrst	
			MSU EXTENSION	40.21	COP-ISD EX SP ED	101.48	Total	
			ALBERT TWP OPER	105.04	F/A REAL,ALBERT FI	820.40		

PROP. ADDR: 2324 VEEDER RD SIEGRIST WILLIAM & SHIRLEY TRUST  
 T29N R1E SEC 29 PCL A COM AT SE COR OF SEC TH N 3°20' E 5740 BELLSHIRE LANE  
 1700 FT ON SEC LN TH N 86°17'30" W 33 FT TO POB TH N CLARKSTON MI 48346  
 86°17'30" W 342.97 FT TH N 46°59'30" E 62.7 FT ALG SHORE OF  
 WEST TWIN LAKE TH S 87°25'30" E 299.70 FT TH S 3°20' W 51.6  
 FT TO POB BEING THE S 1/2 OF LOT 18 OF THE SUPERVISORS PLAT  
 OF FRACTIONAL SE 1/4

001-029-000-090-00 ----- 001-029-000-090-00 NO: 01205



CLASS: 401	PRE/MBT %	0	COUNTY ROADS	42.14	ALBERT ROADS	20.42	Tax	517.57
SCHOOL: 69030	TV	42,142	LIBRARY	25.28	ALBERT PARKS/CEM	21.07	W Admin	5.17
JOHANNESBURG-LE	AV	121,000	MCCOA	41.22	COP-ISD GENERAL	10.75	Due	522.74
M.CODE:	SEV	121,000	MONT CO SHERIFF	42.14	COP-ISD SP ED	35.01	Intrst	
			MSU EXTENSION	10.53	COP-ISD EX SP ED	26.58	Total	
			ALBERT TWP OPER	27.51	F/A REAL,ALBERT FI	214.92		

PROP. ADDR: 2340 VEEDER RD RYAN JAMES & SUZANNE & JOSEPH  
 T29N R1E SEC 29 LOT 19 SUPERVISORS PLAT OF A SUB DIV OF FRL SE 5435 LILY ANN LANE  
 1/4 DRYDEN MI 48428

ALBERT TOWNSHIP  
Real & Personal Property  
Spec. Population: Ad Valorem+Special Acts

Parcel # Valuations Tax Heading Amount Tax Heading Amount --- Totals ---  
001-029-000-120-00 ----- 001-029-000-120-00 NO: 01206



CLASS: 401	PRE/MBT %	0	COUNTY ROADS	16.12	ALBERT ROADS	7.81	Tax	197.97
SCHOOL: 69030	TV	16,120	LIBRARY	9.67	ALBERT PARKS/CEM	8.06	W Admin	1.97
JOHANNESBURG-LE	AV	23,700	MCCOA	15.76	COP-ISD GENERAL	4.11	Due	199.94
M.CODE:	SEV	23,700	MONT CO SHERIFF	16.12	COP-ISD SP ED	13.39	Intrst	
			MSU EXTENSION	4.03	COP-ISD EX SP ED	10.17	Total	
			ALBERT TWP OPER	10.52	F/A REAL,ALBERT FI	82.21		

PROP. ADDR: 2348 VEEDER RD VANOVERBEKE LAWRENCE I & KELLI M  
T29N R1E SEC 29 E 60 FT OF LOT 20 SUPERVISORS PLAT OF A SUB 1017 S BRYN DR  
DIV OF FRL SE 1/4 GROSSE POINTE MI 48236

001-029-000-130-00 ----- 001-029-000-130-00 NO: 01207



CLASS: 401	PRE/MBT %	0	COUNTY ROADS	31.66	ALBERT ROADS	15.34	Tax	388.91
SCHOOL: 69030	TV	31,669	LIBRARY	19.00	ALBERT PARKS/CEM	15.83	W Admin	3.88
JOHANNESBURG-LE	AV	93,300	MCCOA	30.97	COP-ISD GENERAL	8.08	Due	392.79
M.CODE:	SEV	93,300	MONT CO SHERIFF	31.66	COP-ISD SP ED	26.31	Intrst	
			MSU EXTENSION	7.91	COP-ISD EX SP ED	19.97	Total	
			ALBERT TWP OPER	20.67	F/A REAL,ALBERT FI	161.51		

PROP. ADDR: 2350 VEEDER RD VANOVERBEKE LAWRENCE & KELLI  
T29N R1E SEC 29 W 116 FT OF LOT 20 SUPERVISORS PLAT OF SUB OF 1017 S BRYN DRIVE  
FRL SE 1/4 GROSSE PTE WDS MI 48236

001-029-000-140-00 ----- 001-029-000-140-00 NO: 01208



CLASS: 402	PRE/MBT %	0	COUNTY ROADS	20.64	ALBERT ROADS	10.00	Tax	253.54
SCHOOL: 69030	TV	20,647	LIBRARY	12.38	ALBERT PARKS/CEM	10.32	W Admin	2.53
JOHANNESBURG-LE	AV	66,800	MCCOA	20.19	COP-ISD GENERAL	5.27	Due	256.07
M.CODE:	SEV	66,800	MONT CO SHERIFF	20.64	COP-ISD SP ED	17.15	Intrst	
			MSU EXTENSION	5.16	COP-ISD EX SP ED	13.02	Total	
			ALBERT TWP OPER	13.48	F/A REAL,ALBERT FI	105.29		

PROP. ADDR: 2360 VEEDER RD VANOVERBEKE LAWRENCE & KELLI  
T29N R1E SEC 29 LOT 21 SUPERVISORS PLAT OF A SUB OF FRL SE 1/4 1017 S BRYN DR  
GROSSE PTE WDS MI 48236

001-029-000-150-00 ----- 001-029-000-150-00 NO: 01209



CLASS: 401	PRE/MBT %	0	COUNTY ROADS	44.77	ALBERT ROADS	21.69	Tax	549.88
SCHOOL: 69030	TV	44,772	LIBRARY	26.86	ALBERT PARKS/CEM	22.38	W Admin	5.49
JOHANNESBURG-LE	AV	96,900	MCCOA	43.79	COP-ISD GENERAL	11.43	Due	555.37
M.CODE:	SEV	96,900	MONT CO SHERIFF	44.77	COP-ISD SP ED	37.20	Intrst	
			MSU EXTENSION	11.19	COP-ISD EX SP ED	28.24	Total	
			ALBERT TWP OPER	29.23	F/A REAL,ALBERT FI	228.33		

PROP. ADDR: 2366 VEEDER RD HERMES ROBERT & PATRICIA  
T29N R1E SEC 29 LOT 22 SUPERVISORS PLAT OF A SUB DIV OF FRL SE 45357 STONEHEDGE DR  
1/4 PLYMOUTH MI 48170

ALBERT TOWNSHIP  
Real & Personal Property  
Spec. Population: Ad Valorem+Special Acts

Parcel # Valuations Tax Heading Amount Tax Heading Amount --- Totals ---  
001-029-000-160-00 ----- 001-029-000-160-00 NO: 01210



CLASS: 401	PRE/MBT %	0	COUNTY ROADS	28.91	ALBERT ROADS	14.01	Tax	355.06
SCHOOL: 69030	TV	28,911	LIBRARY	17.34	ALBERT PARKS/CEM	14.45	W Admin	3.55
JOHANNESBURG-LE	AV	89,600	MCCOA	28.28	COP-ISD GENERAL	7.38	Due	358.61
M.CODE:	SEV	89,600	MONT CO SHERIFF	28.91	COP-ISD SP ED	24.02	Intrst	
			MSU EXTENSION	7.22	COP-ISD EX SP ED	18.23	Total	
			ALBERT TWP OPER	18.87	F/A REAL,ALBERT FI	147.44		

PROP. ADDR: 2394 VEEDER RD BEWERSDORFF DANIEL & DENISE  
 T29N R1E SEC 29 BEG AT SE COR LOT 23 OF SUPERVISORS PLAT OF A 6810 JENNIFER LN  
 SUB OF FRL SE 1/4 TH N 3DEG 20MIN E 90 FT ALONG LOT LINE TO PORTLAND MI 48875  
 POB, TH N 3DEG 20MIN E 98.8 FT, TH S 41DEG 54MIN W 85.2 FT, TH  
 S 52DEG 53MIN E 58 FT, TH S 86DEG 40MIN E 5 FT TO POB  
 DESIGNATED AS PARCEL A

001-029-000-170-00 ----- 001-029-000-170-00 NO: 01211



CLASS: 401	PRE/MBT %	0	COUNTY ROADS	66.97	ALBERT ROADS	32.45	Tax	822.60
SCHOOL: 69030	TV	66,978	LIBRARY	40.18	ALBERT PARKS/CEM	33.48	W Admin	8.22
JOHANNESBURG-LE	AV	98,500	MCCOA	65.51	COP-ISD GENERAL	17.09	Due	830.82
M.CODE:	SEV	98,500	MONT CO SHERIFF	66.97	COP-ISD SP ED	55.65	Intrst	
			MSU EXTENSION	16.74	COP-ISD EX SP ED	42.25	Total	
			ALBERT TWP OPER	43.73	F/A REAL,ALBERT FI	341.58		

PROP. ADDR: 2384 VEEDER RD GARDNER STUART  
 T29N R1E SEC 29 BEG AT SE COR LOT 23 OF SUPERVISORS PLAT OF 26109 WINTON STREET  
 FRL SE 1/4, TH N 3DEG 20MIN E 60 FT ALONG LOT LINE TO POB, TH ST.CLAIR SHORES MI 48081  
 N 3DEG 20MIN E 30 FT, TH N 86DEG 40MIN W 5 FT, TH N 52DEG  
 53MIN W 58 FT, TH S 34DEG 14MIN W 35 FT., TH S 53DEG 25MIN E  
 58.8 FT., TH N 86DEG 40MIN E 22 FT. TO POB. DESIGNATED AS  
 PARCEL B

001-029-000-180-00 ----- 001-029-000-180-00 NO: 01212



CLASS: 401	PRE/MBT %	0	COUNTY ROADS	73.89	ALBERT ROADS	35.81	Tax	907.62
SCHOOL: 69030	TV	73,899	LIBRARY	44.33	ALBERT PARKS/CEM	36.94	W Admin	9.07
JOHANNESBURG-LE	AV	106,400	MCCOA	72.28	COP-ISD GENERAL	18.86	Due	916.69
M.CODE:	SEV	106,400	MONT CO SHERIFF	73.89	COP-ISD SP ED	61.40	Intrst	
			MSU EXTENSION	18.47	COP-ISD EX SP ED	46.62	Total	
			ALBERT TWP OPER	48.25	F/A REAL,ALBERT FI	376.88		

PROP. ADDR: 2380 VEEDER RD BOUDAKIAN ARTHUR J TRUST  
 T29N R1E SEC 29 BEG AT SE COR LOT 23 OF SUPERVISOR PLAT OF FRL 5202 APPLE BLOSSOM LN  
 SE 1/4 TH N 3DEG 20MIN E 30 FT ALONG LOT LINE TO POB TH N 3DEG FRIENDSWOOD TX 77546  
 20MIN E 30 FT TH N 86DEG 40MIN W 22 FT TH N 53DEG 25MIN W 58.8  
 FT TH S 34 DEG 14MIN W 55 FT TH S 67DEG 04MIN E 45 FT TH S  
 86DEG 40MIN E 57 FT TO POB PARCEL C

ALBERT TOWNSHIP  
Real & Personal Property  
Spec. Population: Ad Valorem+Special Acts

Parcel # Valuations Tax Heading Amount Tax Heading Amount --- Totals ---  
001-029-000-190-00 ----- 001-029-000-190-00 NO: 01213



CLASS: 402	PRE/MBT %	0	COUNTY ROADS	15.93	ALBERT ROADS	7.72	Tax	195.66
SCHOOL: 69030	TV	15,934	LIBRARY	9.56	ALBERT PARKS/CEM	7.96	W Admin	1.95
JOHANNESBURG-LE	AV	27,500	MCCOA	15.58	COP-ISD GENERAL	4.06	Due	197.61
M.CODE:	SEV	27,500	MONT CO SHERIFF	15.93	COP-ISD SP ED	13.23	Intrst	
			MSU EXTENSION	3.98	COP-ISD EX SP ED	10.05	Total	
			ALBERT TWP OPER	10.40	F/A REAL,ALBERT FI	81.26		

PROP. ADDR: 2384 VEEDER RD HERMES ROBERT & PATRICIA  
T29N R1E SEC 29 BEG AT SE COR LOT 23 OF SUPERVISORS PLAT OF 45357 STONEHEDGE DR  
FRL SE 1/4 AS POB. TH N 3DEG 20MIN E ALONG LOT LINE 30 FT., TH PLYMOUTH MI 48170  
N 86DEG 40MIN W 57.0 FT., TH N 67DEG 04MIN W 45.0 FT., TH S  
22DEG 03MIN W 50.0 FT., TH S 87DEG 31MIN E 125.5 FT. TO POB.  
DESIGNATED AS PARCEL D

001-029-000-200-00 ----- 001-029-000-200-00 NO: 01214



CLASS: 401	PRE/MBT %	0	COUNTY ROADS	34.94	ALBERT ROADS	16.93	Tax	429.15
SCHOOL: 69030	TV	34,942	LIBRARY	20.96	ALBERT PARKS/CEM	17.47	W Admin	4.29
JOHANNESBURG-LE	AV	55,500	MCCOA	34.18	COP-ISD GENERAL	8.92	Due	433.44
M.CODE:	SEV	55,500	MONT CO SHERIFF	34.94	COP-ISD SP ED	29.03	Intrst	
			MSU EXTENSION	8.73	COP-ISD EX SP ED	22.04	Total	
			ALBERT TWP OPER	22.81	F/A REAL,ALBERT FI	178.20		

PROP. ADDR: 2052 VEEDER RD LARKIN LARRY S & CINDY A  
T29N R1E SEC 29 BEG 33 FT N & 33 FT W OF SE COR OF SEC 29 TH N 8346 COOK RD  
200 FT, TO POB TH N 100 FT, W 200 FT, S 100 FT, E 200 FT TO SWARTZ CREEK MI 48473  
POB PART OF LOT 24 SUPERVISORS SUB.

001-029-000-210-00 ----- 001-029-000-210-00 NO: 01215



CLASS: 401	PRE/MBT %	0	COUNTY ROADS	30.73	ALBERT ROADS	14.89	Tax	377.45
SCHOOL: 69030	TV	30,734	LIBRARY	18.44	ALBERT PARKS/CEM	15.36	W Admin	3.77
JOHANNESBURG-LE	AV	52,100	MCCOA	30.06	COP-ISD GENERAL	7.84	Due	381.22
M.CODE:	SEV	52,100	MONT CO SHERIFF	30.73	COP-ISD SP ED	25.53	Intrst	
			MSU EXTENSION	7.68	COP-ISD EX SP ED	19.39	Total	
			ALBERT TWP OPER	20.06	F/A REAL,ALBERT FI	156.74		

PROP. ADDR: 2110 VEEDER RD HUNT LOUIS A & AMANDA TRUST  
T29N R1E SEC 29 BEG 33 FT N & 33 FT W OF SE COR TH N 500 FT TO 2134 PERENNIAL DR  
POB TH W 200 FT, N 100 FT E 200 FT, S 100 FT TO POB HUDSONVILLE MI 49426

ALBERT TOWNSHIP  
Real & Personal Property  
Spec. Population: Ad Valorem+Special Acts

Parcel # Valuations Tax Heading Amount Tax Heading Amount --- Totals ---  
001-029-000-220-00 ----- 001-029-000-220-00 NO: 01216



CLASS: 401	PRE/MBT %	0	COUNTY ROADS	36.55	ALBERT ROADS	17.71	Tax	448.95
SCHOOL: 69030	TV	36,556	LIBRARY	21.93	ALBERT PARKS/CEM	18.27	W Admin	4.48
JOHANNESBURG-LE	AV	48,500	MCCOA	35.75	COP-ISD GENERAL	9.33	Due	453.43
M.CODE: COREL	SEV	48,500	MONT CO SHERIFF	36.55	COP-ISD SP ED	30.37	Intrst	
			MSU EXTENSION	9.13	COP-ISD EX SP ED	23.06	Total	
			ALBERT TWP OPER	23.87	F/A REAL,ALBERT FI	186.43		

PROP. ADDR: 2140 VEEDER RD BRUCE DEREK D & AMY J L/E  
T29N R1E SEC 29 BEG 33 FT N & 33 FT W OF SE COR TH N 601.2 FT 3790 CHAZ LN  
TO POB TH W 199.4 FT TH NELY 293.76 M OR L TH S 214.67 FT TO WHITE LAKE MI 48383  
POB.

001-029-000-230-00 ----- 001-029-000-230-00 NO: 01217



CLASS: 401	PRE/MBT %	0	COUNTY ROADS	17.34	ALBERT ROADS	8.40	Tax	212.94
SCHOOL: 69030	TV	17,340	LIBRARY	10.40	ALBERT PARKS/CEM	8.67	W Admin	2.12
JOHANNESBURG-LE	AV	32,000	MCCOA	16.96	COP-ISD GENERAL	4.42	Due	215.06
M.CODE:	SEV	32,000	MONT CO SHERIFF	17.34	COP-ISD SP ED	14.40	Intrst	
			MSU EXTENSION	4.33	COP-ISD EX SP ED	10.93	Total	
			ALBERT TWP OPER	11.32	F/A REAL,ALBERT FI	88.43		

PROP. ADDR: 2088 VEEDER RD WISE RICHARD O & BARBARA L TRUST  
T29N R1E SEC 29 BEG 33 FT N & 33 FT W OF SE COR TH N 400 FT TO 21805 E MICHIGAN  
POB TH N 100 FT, W 200 FT, S 100 FT, E 200 FT TO POB MARSHALL MI 49068

001-029-000-240-00 ----- 001-029-000-240-00 NO: 01218



CLASS: 402	PRE/MBT %	0	COUNTY ROADS	5.25	ALBERT ROADS	2.54	Tax	64.45
SCHOOL: 69030	TV	5,250	LIBRARY	3.15	ALBERT PARKS/CEM	2.62	W Admin	0.64
JOHANNESBURG-LE	AV	5,500	MCCOA	5.13	COP-ISD GENERAL	1.34	Due	65.09
M.CODE:	SEV	5,500	MONT CO SHERIFF	5.25	COP-ISD SP ED	4.36	Intrst	
			MSU EXTENSION	1.31	COP-ISD EX SP ED	3.31	Total	
			ALBERT TWP OPER	3.42	F/A REAL,ALBERT FI	26.77		

PROP. ADDR: 2892 COBB RD HARDING LANCE &  
T29N R1E SEC 29 BEG 33 FT N & 33 FT W OF SE SEC COR AS POB TH 2892 COBB ROAD  
N 200 FT, W 200 FT, N 400 FT, SWLY ON MCRR R/W 294.5 FT, S LEWISTON MI 49756  
383.8 FT, E 400 FT TO POB ALSO 66 FT STRIP FORMERLY USED BY  
GTL&N RR CO

ALBERT TOWNSHIP  
Real & Personal Property  
Spec. Population: Ad Valorem+Special Acts

Parcel # Valuations Tax Heading Amount Tax Heading Amount --- Totals ---  
001-029-000-250-00 ----- 001-029-000-250-00 NO: 01219



CLASS: 401	PRE/MBT %	0	COUNTY ROADS	31.52	ALBERT ROADS	15.27	Tax	387.15
SCHOOL: 69030	TV	31,525	LIBRARY	18.91	ALBERT PARKS/CEM	15.76	W Admin	3.87
JOHANNESBURG-LE	AV	42,200	MCCOA	30.83	COP-ISD GENERAL	8.04	Due	391.02
M.CODE:	SEV	42,200	MONT CO SHERIFF	31.52	COP-ISD SP ED	26.19	Intrst	
			MSU EXTENSION	7.88	COP-ISD EX SP ED	19.88	Total	
			ALBERT TWP OPER	20.58	F/A REAL,ALBERT FI	160.77		

PROP. ADDR: 2910 COBB RD ANDERSON KAY LOUISE TRUST &  
T29N R1E SEC 29 PT LOT 24 BEG 33 FT W & 33 FT N OF SE SEC COR ANDERSON KIM ELAINE TRUST  
TH W 400 FT TO POB TH N 383.6 FT, TH SWLY ALONG MCRR R/W 4919 HUBNER CIRCLE  
147.25 FT, TH S 275.7 FT TH E 100 FT TO POB SARASOTA FL 34241

001-029-000-260-00 ----- 001-029-000-260-00 NO: 01220



CLASS: 401	PRE/MBT %	100	COUNTY ROADS	45.79	ALBERT ROADS	22.18	Tax	562.38
SCHOOL: 69030	TV	45,790	LIBRARY	27.47	ALBERT PARKS/CEM	22.89	W Admin	5.62
JOHANNESBURG-LE	AV	83,000	MCCOA	44.79	COP-ISD GENERAL	11.69	Due	568.00
M.CODE:	SEV	83,000	MONT CO SHERIFF	45.79	COP-ISD SP ED	38.04	Intrst	
			MSU EXTENSION	11.44	COP-ISD EX SP ED	28.88	Total	
			ALBERT TWP OPER	29.90	F/A REAL,ALBERT FI	233.52		

PROP. ADDR: 2890 COBB RD BALDONI KENNETH R & BARBARA A, LE  
T29N R1E SEC 29 BEG 33 FT N & 633 FT W OF SE COR LOT 24 2890 COBB RD  
SUPERVISORS PLAT AS POB TH N 167.6 FT TH NELY ALONG MCRR R/W LEWISTON MI 49756  
147.25 FT TH S 275.7 FT TH W 100 FT TO POB

001-029-000-270-00 ----- 001-029-000-270-00 NO: 01221



CLASS: 401	PRE/MBT %	0	COUNTY ROADS	23.77	ALBERT ROADS	11.52	Tax	291.98
SCHOOL: 69030	TV	23,776	LIBRARY	14.26	ALBERT PARKS/CEM	11.88	W Admin	2.91
JOHANNESBURG-LE	AV	45,500	MCCOA	23.25	COP-ISD GENERAL	6.07	Due	294.89
M.CODE:	SEV	45,500	MONT CO SHERIFF	23.77	COP-ISD SP ED	19.75	Intrst	
			MSU EXTENSION	5.94	COP-ISD EX SP ED	15.00	Total	
			ALBERT TWP OPER	15.52	F/A REAL,ALBERT FI	121.25		

PROP. ADDR: 2870 COBB RD LEFEVRE WILLIAM R & SANDRA L  
T29N R1E SEC 29 BEG 33 FT N & 33 FT W OF SE COR TH W 600 FT TO 6856 SUNRIDGE LANE  
POB TH N 3 DEG E 240.9 FT TH S 43 DEG W 328.83 FT TH E 222.25 HOLLAND OH 43528  
FT TO POB

ALBERT TOWNSHIP  
Real & Personal Property  
Spec. Population: Ad Valorem+Special Acts

Parcel # Valuations Tax Heading Amount Tax Heading Amount --- Totals ---  
001-029-000-280-00 ----- 001-029-000-280-00 NO: 01222



CLASS	PRE/MBT %	Valuations	Tax Heading	Amount	Tax Heading	Amount		Totals
401	0		COUNTY ROADS	30.70	ALBERT ROADS	14.87	Tax	377.04
SCHOOL: 69030	TV	30,700	LIBRARY	18.42	ALBERT PARKS/CEM	15.35	W Admin	3.77
JOHANNESBURG-LE	AV	30,700	MCCOA	30.03	COP-ISD GENERAL	7.83	Due	380.81
M.CODE: COREL	SEV	30,700	MONT CO SHERIFF	30.70	COP-ISD SP ED	25.50	Intrst	
			MSU EXTENSION	7.67	COP-ISD EX SP ED	19.36	Total	
			ALBERT TWP OPER	20.04	F/A REAL,ALBERT FI	156.57		

PROP. ADDR: 2070 VEEDER RD AD EBNER FAMILY TRUST  
T29N R1E SEC 29 BEG 33 FT N & 33 FT W OF SE COR TH N 300 FT TO 14429 S 40TH PL  
POB TH N 100 FT, W 200 FT, S 100 FT, E 200 FT TO POB PHOENIX AZ 85044

001-029-000-290-00 ----- 001-029-000-290-00 NO:



CLASS	PRE/MBT %	Valuations	Tax Heading	Amount	Tax Heading	Amount		Totals
402	0		COUNTY ROADS	0.00	ALBERT ROADS	0.00	Tax	0.00
SCHOOL: 69030	TV	0	LIBRARY	0.00	ALBERT PARKS/CEM	0.00	W Admin	0.00
JOHANNESBURG-LE	AV	0	MCCOA	0.00	COP-ISD GENERAL	0.00	Due	0.00
M.CODE:	SEV	0	MONT CO SHERIFF	0.00	COP-ISD SP ED	0.00	Intrst	
			MSU EXTENSION	0.00	COP-ISD EX SP ED	0.00	Total	
			ALBERT TWP OPER	0.00	F/A REAL,ALBERT FI	0.00		

PROP. ADDR: RAILROAD ROW  
T29N R1E SEC 29 BEG AT COR OF SECS 28-29-32-33 TH N 87DEG W 33 MI 00000  
FT N 3DEG 20MIN E 851 FT TO POB TH S 45DEG 54MIN W 1123.2 FT  
TH N 87DEG W 136 FT TH N 45DEG 54MIN E 1400 FT. M/L TH S 3DEG  
20MIN W 142 FT. TO POB. LESS, 66 FT STRIP FORMERLY USED BY  
GTL&N RR CO.

001-030-000-100-00 ----- 001-030-000-100-00 NO:



CLASS	PRE/MBT %	Valuations	Tax Heading	Amount	Tax Heading	Amount		Totals
001	100		COUNTY ROADS	0.00	ALBERT ROADS	0.00	Tax	0.00
SCHOOL: 69030	TV	0	LIBRARY	0.00	ALBERT PARKS/CEM	0.00	W Admin	0.00
JOHANNESBURG-LE	AV	0	MCCOA	0.00	COP-ISD GENERAL	0.00	Due	0.00
M.CODE:	SEV	0	MONT CO SHERIFF	0.00	COP-ISD SP ED	0.00	Intrst	
			MSU EXTENSION	0.00	COP-ISD EX SP ED	0.00	Total	
			ALBERT TWP OPER	0.00				

PROP. ADDR: RICHEY DURAND  
MAP NUM: 2024 RETIRE 2940 OAK AVE  
T29N R1E SEC 30 COM AT NW COR OF GOVT LOT 2 TH S 1DEG 41MIN W LEWISTON MI 49756  
294.74 FT ALG W LINE OF SEC TH S 40 DEG 05MIN 45SEC E 99.06 FT  
TO POB TH S 1DEG 41MIN W 452.96 FT TH N 79DEG 05MIN 23SEC E  
345.51 FT TH N 40DEG 05MIN 45SEC W 506.27 FT ALG SWLY LINE OF  
PLAT OF FERNWOOD BCH TO POB EASMT OF RECORD PAR 1



ALBERT TOWNSHIP  
Real & Personal Property  
Spec. Population: Ad Valorem+Special Acts

Parcel # Valuations Tax Heading Amount Tax Heading Amount --- Totals ---  
001-030-000-100-01 ----- 001-030-000-100-01 NO: 01223



CLASS: 402	PRE/MBT %	0	COUNTY ROADS	3.41	ALBERT ROADS	1.65	Tax	41.91
SCHOOL: 69030	TV	3,417	LIBRARY	2.05	ALBERT PARKS/CEM	1.70	W Admin	0.41
JOHANNESBURG-LE	AV	4,100	MCCOA	3.34	COP-ISD GENERAL	0.87	Due	42.32
M.CODE: SEV		4,100	MONT CO SHERIFF	3.41	COP-ISD SP ED	2.83	Intrst	
			MSU EXTENSION	0.85	COP-ISD EX SP ED	2.15	Total	
			ALBERT TWP OPER	2.23	F/A REAL,ALBERT FI	17.42		

PROP. ADDR: MERCURE GARY J & VIRGINIA M  
T29N R1E SEC 30 COM NW COR OF GOVT LOT 2 TH S 1° W 294.74 33330 RAPHAEL  
FT ALG W LINE OF SEC TH S 40° E 605.33 FT ALG SWLY LN PLAT OF FARMINGTON HILL MI 48336  
FERNWOOD BCH TO POB TH S 40° E 270 FT ALG SD LN TH S 77° W  
341.45 FT TH N 40° W 279.53 FT TH N 79° 23SEC E 345.51 FT TO  
POB ESMT OF RECORD PCL 2

001-030-000-100-02 ----- 001-030-000-100-02 NO: 01224



CLASS: 402	PRE/MBT %	0	COUNTY ROADS	4.52	ALBERT ROADS	2.19	Tax	55.50
SCHOOL: 69030	TV	4,520	LIBRARY	2.71	ALBERT PARKS/CEM	2.26	W Admin	0.55
JOHANNESBURG-LE	AV	4,600	MCCOA	4.42	COP-ISD GENERAL	1.15	Due	56.05
M.CODE: SEV		4,600	MONT CO SHERIFF	4.52	COP-ISD SP ED	3.75	Intrst	
			MSU EXTENSION	1.13	COP-ISD EX SP ED	2.85	Total	
			ALBERT TWP OPER	2.95	F/A REAL,ALBERT FI	23.05		

PROP. ADDR: MERCURE ANNA M LIVING TRUST  
T29N R1E SEC 30 COM AT NW COR OF GOVT LOT 2 TH S 1DEG 41MIN W 34961 WOOD STREET  
846.63 FT ALG W LINE OF SEC TO POB TH S 1DEG 41MIN W 630 FT ON LIVONIA MI 48154  
SAID LINE TH N 56DEG 40 MIN 20SEC E 303.97 FT ALG NLY LINE OF  
WEST FERNWO OD BCH SUB TH N 26DEG 16MIN 40SEC E 46 FT ON SAID  
LINE TH N 23DEG 38MIN 24SEC W 255.97 FT TH N 40DEG W 270 FT TO  
POB EASMT OF RECORD PARCEL 4

001-030-000-100-03 ----- 001-030-000-100-03 NO: 01225



CLASS: 401	PRE/MBT %	100	COUNTY ROADS	52.01	ALBERT ROADS	25.20	Tax	638.79
SCHOOL: 69030	TV	52,010	LIBRARY	31.20	ALBERT PARKS/CEM	26.00	W Admin	6.38
JOHANNESBURG-LE	AV	72,200	MCCOA	50.87	COP-ISD GENERAL	13.27	Due	645.17
M.CODE: COREL	SEV	72,200	MONT CO SHERIFF	52.01	COP-ISD SP ED	43.21	Intrst	
			MSU EXTENSION	13.00	COP-ISD EX SP ED	32.81	Total	
			ALBERT TWP OPER	33.96	F/A REAL,ALBERT FI	265.25		

PROP. ADDR: WEBSTER DANIEL  
T29N R1E SEC 30 COM AT NW COR OF GOVT LOT 2 TH S 1DEG 41MIN W 2815 FERNWOOD ESTATES  
294.74 FT ALG W LINE OF SEC TH S 40 DEG 05MIN 45SEC E 875.33 LEWISTON MI 49756  
FT ALG SWLY LINE OF PLAT OF FERNWOOD BCH TO POB TH S 40DEG  
05MIN 45SEC E 270 FT ALG SAID LINE TH S 81DEG 44MIN 20SEC W  
356.34 FT ALG NLY LINE OF WEST FERNWOOD BCH SUB TH S 62DEG  
16MIN 40SEC W 141.21 FT ALG SD LINE TH N 23 DEG 38MIN 24SEC W  
255.97 FT TH N 77DEG 39MIN 18SEC E 416 FT TO POB EASMT OF  
RECORD PARCEL 3

ALBERT TOWNSHIP  
Real & Personal Property  
Spec. Population: Ad Valorem+Special Acts

Parcel # Valuations Tax Heading Amount Tax Heading Amount --- Totals ---  
001-030-000-100-04 ----- 001-030-000-100-04 NO: 01226



CLASS	PRE/MBT %	Valuations	Tax Heading	Amount	Tax Heading	Amount		Totals
402		100	COUNTY ROADS	0.87	ALBERT ROADS	0.42	Tax	10.68
69030	TV	873	LIBRARY	0.52	ALBERT PARKS/CEM	0.43	W Admin	0.10
		1,700	MCCOA	0.85	COP-ISD GENERAL	0.22	Due	10.78
		1,700	MONT CO SHERIFF	0.87	COP-ISD SP ED	0.72	Intrst	
			MSU EXTENSION	0.21	COP-ISD EX SP ED	0.55	Total	
			ALBERT TWP OPER	0.57	F/A REAL,ALBERT FI	4.45		

PROP. ADDR: RICHEY DURAND  
MAP NUM: 2024 NEW 2940 OAK AVE  
T29N R1E SEC 30 COM AT NW COR OF SEC 30; TH S 1DEG 41MIN W LEWISTON MI 49756  
294.82 FT ALG W LINE OF SEC TH S 40 DEG 05MIN 45SEC E 98.94  
FT TO POB; TH S 1DEG 41MIN 48SEC W 312.02 FT; TH N 50DEG 7MIN  
24SEC E 208.15 FT; TH N 40DEG 08MIN 50SEC W 233.43 FT; TO  
POB. SPLIT ON 12/31/23 FROM 001-030-000-100-00

001-030-000-100-05 ----- 001-030-000-100-05 NO: 01227



CLASS	PRE/MBT %	Valuations	Tax Heading	Amount	Tax Heading	Amount		Totals
402		0	COUNTY ROADS	2.10	ALBERT ROADS	1.01	Tax	25.77
69030	TV	2,103	LIBRARY	1.26	ALBERT PARKS/CEM	1.05	W Admin	0.25
		3,200	MCCOA	2.05	COP-ISD GENERAL	0.53	Due	26.02
		3,200	MONT CO SHERIFF	2.10	COP-ISD SP ED	1.74	Intrst	
			MSU EXTENSION	0.52	COP-ISD EX SP ED	1.32	Total	
			ALBERT TWP OPER	1.37	F/A REAL,ALBERT FI	10.72		

PROP. ADDR: RICHEY DURAND  
MAP NUM: 2024 NEW 2940 OAK AVE  
T29N R1E SEC 30 COM AT NW COR OF SEC 30; TH S 1DEG 41MIN W LEWISTON MI 49756  
294.82 FT ALG W LINE OF SEC TH S 40 DEG 05MIN 45SEC E 98.94  
FT; TH S 1DEG 41MIN 48SEC W 312.02 FT TO THE POB; THE CONT S  
1DEG 41MIN 48SEC W 140.83 FT; TH N 79D 5MIN 12SEC E 346.2 FT;  
TH N 40DEG 08MIN 50SEC W 273.01 FT; TH S 50DEG 7MIN 24SEC W  
208.15 FT TO POB. SPLIT ON 12/31/23 FROM 001-030-000-100-00

001-030-000-200-01 ----- 001-030-000-200-01 NO: 01228



CLASS	PRE/MBT %	Valuations	Tax Heading	Amount	Tax Heading	Amount		Totals
402		0	COUNTY ROADS	89.25	ALBERT ROADS	43.25	Tax	1,096.21
69030	TV	89,250	LIBRARY	53.55	ALBERT PARKS/CEM	44.62	W Admin	10.96
		110,000	MCCOA	87.30	COP-ISD GENERAL	22.78	Due	1,107.17
		110,000	MONT CO SHERIFF	89.25	COP-ISD SP ED	74.15	Intrst	
			MSU EXTENSION	22.31	COP-ISD EX SP ED	56.30	Total	
			ALBERT TWP OPER	58.28	F/A REAL,ALBERT FI	455.17		

PROP. ADDR: 2081 EAGLE POINT DR GERLINGER TAD  
T29N R1E SEC 30 COM AT S 1/4 COR TH W 218.39', TH NW'LY 596 PROVIDENT AVE  
249.47' TO POB. TH NE'LY 400' TO SHRLN, TH NW'LY 300' ALG WINNETKA IL 60093  
SHRLN, TH SW'LY 400', SE'LY 300' TO POB. PARCELS B,C, & D PART  
OF GOVT LOT 3 ESMT OF RECORD PARCEL C.

ALBERT TOWNSHIP  
Real & Personal Property  
Spec. Population: Ad Valorem+Special Acts

Parcel # Valuations Tax Heading Amount Tax Heading Amount --- Totals ---  
001-030-000-200-02 ----- 001-030-000-200-02 NO: 01229



CLASS:	PRE/MBT %	Valuations	Tax Heading	Amount	Tax Heading	Amount		Totals
401	100	343,098	COUNTY ROADS	343.09	ALBERT ROADS	166.26	Tax	4,214.17
69030	TV	343,098	LIBRARY	205.85	ALBERT PARKS/CEM	171.54	W Admin	42.14
JOHANNESBURG-LE	AV	547,700	MCCOA	335.61	COP-ISD GENERAL	87.59	Due	4,256.31
M.CODE:	SEV	547,700	MONT CO SHERIFF	343.09	COP-ISD SP ED	285.08	Intrst	
			MSU EXTENSION	85.77	COP-ISD EX SP ED	216.46	Total	
			ALBERT TWP OPER	224.04	F/A REAL,ALBERT FI	1,749.79		

PROP. ADDR: 2461 EAGLE POINT DR JEROME SPENCE ANTHONY TRUST  
T29N R1E SEC 30 COM AT SW SEC COR AS POB TH N 237.81 FT ALG PO BOX 914  
SEC LINE TO SHR W TWIN LAKE TH N 85 DEG E 275.90 FT TH N 77 LEWISTON MI 49756  
DEG E 185.47 FT TH S 87 DEG E 244.05 FT TH N 75 DEG E 194.42  
FT TH N 9 DEG E 204.08 FT TH S 42 DEG E 239.60 FT TH S 13 DEG  
E 231.22 FT TH S 54 DEG E 148.54 FT TH N 89 DEG E 236.30 FT TH  
N 4 DEG W 87.58 FT TH N 37 DEG W 190.10 FT TH N 2 DEG E 237.93  
FT TH N 38 DEG W 126.09 FT TH N 52 DEG E 213.08 FT TH N 6 DEG  
E 201.87 FT ALL ALONG SHR W TWIN LAKE TH S 75 DEG E 132 FT TH  
N 4 DEG W 279.21 FT TH N 11 DEG W 262.46 FT TO SHR W TWIN LAKE  
TH N 6 DEG W 426.56 FT TH N 50 DEG E 92.15 FT TH S 16 DEG E  
1004.56 FT TH S 20 DEG E 341.67 FT ALL ALG SHR W TWIN LAKE TH  
S 70 DEG W 400 FT TH S 19 DEG E 549.47 FT TH S 89 DEG W  
1788.58 FT ALG SEC LINE TO POB PART OF GOVT LOT 3

001-030-000-200-03 ----- 001-030-000-200-03 NO: 01230



CLASS:	PRE/MBT %	Valuations	Tax Heading	Amount	Tax Heading	Amount		Totals
401	100	0.00	COUNTY ROADS	0.00	ALBERT ROADS	0.00	Tax	0.00
69030	TV	143,758	LIBRARY	0.00	ALBERT PARKS/CEM	0.00	W Admin	0.00
JOHANNESBURG-LE	AV	178,800	MCCOA	0.00	COP-ISD GENERAL	0.00	Due	0.00
M.CODE:	SEV	178,800	MONT CO SHERIFF	0.00	COP-ISD SP ED	0.00	Intrst	
			MSU EXTENSION	0.00	COP-ISD EX SP ED	0.00	Total	
			ALBERT TWP OPER	0.00	F/A REAL,ALBERT FI	0.00		

PROP. ADDR: 2440 EAGLE POINT DR GERLINGER LOREN JR & JILL  
OWNER.....: GERLINGER LOREN JR & JILL PO BOX 86  
T29N R1E SEC 30 COM AT S 1/4 COR TH W 218.39 FT ALG SEC LINE LEWISTON MI 49756  
TH N 19 DEG W 549.47 FT TH N 2 DEG W 294.16 FT TH N 21 DEG E  
117.78 FT TO POB TH N 75 DEG W 132 FT TO TRAV LINE W TWIN LAKE  
TH N 41 DEG W 134.6 FT TH N 6 DEG E 144.15 FT TH N 26 DEG E  
287.35 FT ALL ALG TRAV LINE W TWIN LAKE TH S 11 DEG E 262.46  
FT TH S 4 DEG E 279.21 FT TO POB PART OF GOVT LOT 3 EASMT OF  
RECORD

ALBERT TOWNSHIP  
Real & Personal Property  
Spec. Population: Ad Valorem+Special Acts

Parcel # Valuations Tax Heading Amount Tax Heading Amount --- Totals ---  
001-030-000-205-00 ----- 001-030-000-205-00 NO: 01231



CLASS	PRE/MBT %	Tax Heading	Amount	Tax Heading	Amount		Totals
401	100	COUNTY ROADS	197.28	ALBERT ROADS	95.60	Tax	2,423.19
SCHOOL: 69030	TV 197,288	LIBRARY	118.37	ALBERT PARKS/CEM	98.64	W Admin	24.23
JOHANNESBURG-LE	AV 339,100	MCCOA	192.98	COP-ISD GENERAL	50.36	Due	2,447.42
M.CODE:	SEV 339,100	MONT CO SHERIFF	197.28	COP-ISD SP ED	163.92	Intrst	
		MSU EXTENSION	49.32	COP-ISD EX SP ED	124.46	Total	
		ALBERT TWP OPER	128.82	F/A REAL,ALBERT FI	1,006.16		

PROP. ADDR: 2051 EAGLE POINT DR CHAPMAN ROBERT R & TERRI T  
T29N R1E SEC 30 COM AT S 1/4 OF SEC TH W 218.39 FT TH N 19 DEG PO BOX 600  
W 149.47 FT TO POB TH N 70 DEG E 400 FT TO SHRLN OF W TWIN LK LEWISTON MI 49756  
TH N 19 DEG W 100 FT TH S 70 DEG W 400 FT TH S 19 DEG E 100 FT  
TO POB ESMNTS OF RECORD

001-030-000-300-00 ----- 001-030-000-300-00 NO: 01232



CLASS	PRE/MBT %	Tax Heading	Amount	Tax Heading	Amount		Totals
402	100	COUNTY ROADS	43.04	ALBERT ROADS	20.86	Tax	528.66
SCHOOL: 69030	TV 43,046	LIBRARY	25.82	ALBERT PARKS/CEM	21.52	W Admin	5.28
JOHANNESBURG-LE	AV 110,000	MCCOA	42.10	COP-ISD GENERAL	10.98	Due	533.94
M.CODE:	SEV 110,000	MONT CO SHERIFF	43.04	COP-ISD SP ED	35.76	Intrst	
		MSU EXTENSION	10.76	COP-ISD EX SP ED	27.15	Total	
		ALBERT TWP OPER	28.10	F/A REAL,ALBERT FI	219.53		

PROP. ADDR: 2031 EAGLE POINT DR CHAPMAN ROBERT R & TERRI  
T29N R1E SEC 30 BEG N 24DEG 30MIN W ALONG SHORE OF WEST TWIN P O BOX 600  
LAKE 202.92 FT FROM SE COR GOVT LOT 3 AS POB TH N 24DEG 30MIN LEWISTON MI 49756  
W 100.23 FT TH S 69DEG 30MIN W 154.7 FT TH S 20DEG 30MIN E 100  
FT TH N 69DEG 30MIN E 161.4 FT TO POB

001-030-000-300-01 ----- 001-030-000-300-01 NO: 01233



CLASS	PRE/MBT %	Tax Heading	Amount	Tax Heading	Amount		Totals
402	100	COUNTY ROADS	0.69	ALBERT ROADS	0.33	Tax	8.44
SCHOOL: 69030	TV 691	LIBRARY	0.41	ALBERT PARKS/CEM	0.34	W Admin	0.08
JOHANNESBURG-LE	AV 1,500	MCCOA	0.67	COP-ISD GENERAL	0.17	Due	8.52
M.CODE:	SEV 1,500	MONT CO SHERIFF	0.69	COP-ISD SP ED	0.57	Intrst	
		MSU EXTENSION	0.17	COP-ISD EX SP ED	0.43	Total	
		ALBERT TWP OPER	0.45	F/A REAL,ALBERT FI	3.52		

PROP. ADDR: EAGLE POINT DR CHAPMAN ROBT & TERRI  
T29N R1E SEC 30 COMM AT S 1/4 COR, TH W 218.39', NW'LY 89.47' PO BOX 600  
TO POB. TH NE'LY 260.33', TH NW'LY 100', TH SW'LY 257.32' TH LEWISTON MI 49756  
SE'LY 60' TO POB. 1998 OMITTED PROPERTY

ALBERT TOWNSHIP  
Real & Personal Property  
Spec. Population: Ad Valorem+Special Acts

Parcel # Valuations Tax Heading Amount Tax Heading Amount --- Totals ---  
001-030-000-400-10 ----- 001-030-000-400-10 NO: 01234



CLASS	PRE/MBT %	Valuations	Tax Heading	Amount	Tax Heading	Amount		Totals
401	100	113,300	COUNTY ROADS	73.21	ALBERT ROADS	35.47	Tax	899.22
69030	TV	73,214	LIBRARY	43.92	ALBERT PARKS/CEM	36.60	W Admin	8.99
JOHANNESBURG-LE	AV	113,300	MCCOA	71.61	COP-ISD GENERAL	18.69	Due	908.21
M.CODE:	SEV	113,300	MONT CO SHERIFF	73.21	COP-ISD SP ED	60.83	Intrst	
			MSU EXTENSION	18.30	COP-ISD EX SP ED	46.19	Total	
			ALBERT TWP OPER	47.80	F/A REAL,ALBERT FI	373.39		

PROP. ADDR: 2001 EAGLE POINT DR  
 T29N R1E SEC 30 COM S 1/4 COR POB; TH S 89DEG 46' 09" W  
 218.39FT ALG SEC LN; TH N 19DEG 50' 02" W 47.0FT; TH N 85DEG  
 22' 00" E 266.42FT; TH S 19DEG 45' 42" E 68.61FT; TH S 89DEG  
 42' 18" W 54.41FT ALG SEC LN TO S 1/4 COR & POB. ALSO, COMM S  
 1/4; TH N89DEG 42' 18" E 54.41 TO POB; TH N 19DEG 45' 42" W  
 40.43FT; TH N 70DEG 08' 38" E 168.10FT TO TRAVERSE LN ALG  
 SHORE TO WEST TWIN LAKE; TH S 23DEG 40' 03" E 102.70FT ALG SD  
 TRAVERSE LN TO MEANDER COR COMMON TO SEC 30 & 31; TH S 89DEG  
 42' 18" W 185.76FT ALG SEC LN TO POB. PART OF GOVT LOT 3. PCL  
 1-A SUBJ TO EASEMENTS, ROW, RESTRICTIONS, RESERVATIONS &  
 LEASES OF REC, IF ANY. CONTS 27 009SQ FT M/L.

ESSENMACHER BRIAN  
 2001 EAGLE POINT DR  
 LEWISTON MI 49756

001-030-000-400-20 ----- 001-030-000-400-20 NO: 01235



CLASS	PRE/MBT %	Valuations	Tax Heading	Amount	Tax Heading	Amount		Totals
402	100	82,500	COUNTY ROADS	47.69	ALBERT ROADS	23.11	Tax	585.74
69030	TV	47,692	LIBRARY	28.61	ALBERT PARKS/CEM	23.84	W Admin	5.85
JOHANNESBURG-LE	AV	82,500	MCCOA	46.65	COP-ISD GENERAL	12.17	Due	591.59
M.CODE:	SEV	82,500	MONT CO SHERIFF	47.69	COP-ISD SP ED	39.62	Intrst	
			MSU EXTENSION	11.92	COP-ISD EX SP ED	30.08	Total	
			ALBERT TWP OPER	31.14	F/A REAL,ALBERT FI	243.22		

PROP. ADDR: 2011 EAGLE POINT DR  
 T29N R1E SEC 30 COM AT S 1/4 COR; TH S 89DEG 46' 09" W  
 218.39FT ALG SEC LN; TH N 19DEG 50' 02" W 47.0FT TO POB; TH N  
 85DEG 22' 00" E 266.42FT; TH S19DEG 45' 42" E 28.18FT; TH N  
 70DEG 08' 38" E 168.10FT TO SHORE LN OF WEST TWIN LAKE; TH N  
 26DEG 29' 14" W 100.64FT ON TRAVERSE LN ALG SD SHORE LN; TH S  
 69DEG 51' 28" W 156.2FT; TH S 79DEG 04' 36" W 260.33FT; S  
 19DEG 50' 02" E 42.47FT TO POB. BEING PART OF GOV'T LOT 3.  
 SUBJ TO EASEMENTS, ROW, RESTRICTIONS, RESERVATIONS & LEASES OF  
 REC, IF ANY.

CHAPMAN ROBERT R & TERRI  
 PO BOX 600  
 LEWISTON MI 49756

ALBERT TOWNSHIP  
Real & Personal Property  
Spec. Population: Ad Valorem+Special Acts

Parcel # Valuations Tax Heading Amount Tax Heading Amount --- Totals ---  
001-031-000-010-00 ----- 001-031-000-010-00 NO: 01236



CLASS	PRE/MBT %	Tax Heading	Amount	Tax Heading	Amount		Totals
401	0	COUNTY ROADS	56.71	ALBERT ROADS	27.48	Tax	696.58
SCHOOL: 69030	TV	LIBRARY	34.03	ALBERT PARKS/CEM	28.35	W Admin	6.96
JOHANNESBURG-LE	AV	MCCOA	55.48	COP-ISD GENERAL	14.47	Due	703.54
M.CODE:	SEV	MONT CO SHERIFF	56.71	COP-ISD SP ED	47.12	Intrst	
		MSU EXTENSION	14.17	COP-ISD EX SP ED	35.78	Total	
		ALBERT TWP OPER	37.03	F/A REAL,ALBERT FI	289.25		

PROP. ADDR: 1815 PARK DR PRAIN STEVE P  
 T29N R1E SEC 31 PAR A COM AT SW COR OF GOVT LOT 1 TH N 1DEG 10722 LIGHTHOUSE POINTE  
 33MIN E 470.62 FT ALG W LNE OF SD LOT TH N 1DEG 33MIN E 516.29 SOUTH LYON MI 48178  
 FT TH S 81DEG 18MIN E 557.25 FT ALG PARK DR RD TH S 26DEG  
 23MIN E 359.25 FT ALG SD RD TH S 81DEG 23MIN W ALG C/L OF RD  
 732.5 FT TO POB R/W OF RECORD

001-031-000-010-02 ----- 001-031-000-010-02 NO: 01237



CLASS	PRE/MBT %	Tax Heading	Amount	Tax Heading	Amount		Totals
402	0	COUNTY ROADS	4.27	ALBERT ROADS	2.06	Tax	52.39
SCHOOL: 69030	TV	LIBRARY	2.56	ALBERT PARKS/CEM	2.13	W Admin	0.52
JOHANNESBURG-LE	AV	MCCOA	4.17	COP-ISD GENERAL	1.09	Due	52.91
M.CODE:	SEV	MONT CO SHERIFF	4.27	COP-ISD SP ED	3.54	Intrst	
		MSU EXTENSION	1.06	COP-ISD EX SP ED	2.69	Total	
		ALBERT TWP OPER	2.78	F/A REAL,ALBERT FI	21.77		

PROP. ADDR: HESS DAVID M & SANDRA H/W  
 T29N R1E SEC 31 PAR B-1 COM AT SW COR OF GOV LOT 1 AS POB TH E PO BOX 198  
 489 FT; TH N 548.97 FT; TH SWRLY ALG RD 493.80 FT; TH S 470.62 LEWISTON MI 49756  
 FT TO POB

001-031-000-020-00 ----- 001-031-000-020-00 NO: 01238



CLASS	PRE/MBT %	Tax Heading	Amount	Tax Heading	Amount		Totals
401	0	COUNTY ROADS	28.91	ALBERT ROADS	14.01	Tax	355.12
SCHOOL: 69030	TV	LIBRARY	17.35	ALBERT PARKS/CEM	14.45	W Admin	3.55
JOHANNESBURG-LE	AV	MCCOA	28.28	COP-ISD GENERAL	7.38	Due	358.67
M.CODE:	SEV	MONT CO SHERIFF	28.91	COP-ISD SP ED	24.02	Intrst	
		MSU EXTENSION	7.22	COP-ISD EX SP ED	18.24	Total	
		ALBERT TWP OPER	18.88	F/A REAL,ALBERT FI	147.47		

PROP. ADDR: 1981 COBB RD WEBER VINCENT L & ANNE L  
 T29N R1E SEC 31 BEG SE COR OF GOV LOT 1, TH N 1° 16' E 696.74 2250 W KENBOERN DR  
 FT; TH S 76° 48' W 103.26 FT; TH S 1° 16' W 672.28 FT; TH S GLENDALE WI 53209  
 89° 27' E 100 FT TO POB. BEING THE E 100FT OF GOV LOT 1, LYING  
 S OF CO RD.ALSO, COMM AT SE COR OF GOV LOT 1, TH N89" 27' W  
 100FT TO POB. TH N 1" 16' E 672.28FT; TH S 76" 48' W 103.26FT;  
 TH S 1"16' W 647.82FT; TH S 76" 48' W 103.26FT; TH S 27" E  
 100FT TO POB. 1.51 A M/L AND GRANTING ESMT FOR INGRESS &  
 EGRESS TO LK OVER E 20' OF LOT 6 OF ADD TO LYLE PARK

ALBERT TOWNSHIP  
Real & Personal Property  
Spec. Population: Ad Valorem+Special Acts

Parcel # Valuations Tax Heading Amount Tax Heading Amount --- Totals ---  
001-031-000-030-01 ----- 001-031-000-030-01 NO: 01239



CLASS	PRE/MBT %	Tax Heading	Amount	Tax Heading	Amount		Totals
401	0	COUNTY ROADS	29.37	ALBERT ROADS	14.23	Tax	360.76
SCHOOL: 69030	TV	LIBRARY	17.62	ALBERT PARKS/CEM	14.68	W Admin	3.60
JOHANNESBURG-LE	AV	MCCOA	28.73	COP-ISD GENERAL	7.49	Due	364.36
M.CODE:	SEV	MONT CO SHERIFF	29.37	COP-ISD SP ED	24.40	Intrst	
		MSU EXTENSION	7.34	COP-ISD EX SP ED	18.53	Total	
		ALBERT TWP OPER	19.18	F/A REAL,ALBERT FI	149.82		

PROP. ADDR: 1911 COBB RD AUSTIN MARK & SANDRA  
T29N R1E SEC 31 BEG AT SE COR OF GOVT LOT 1 & E 1/4 COR OF SEC 53480 SUZANNE  
31. TH W 400' TO POB, TH CONT W 100', N 574.44', TH NE'LY SHELBY TWP MI 48316  
194.40', TH S 447', W 88.29', TH S 173.22 TO POB. (2003 SPLIT  
FROM 001-031-000-030-00)

001-031-000-030-02 ----- 001-031-000-030-02 NO: 01240



CLASS	PRE/MBT %	Tax Heading	Amount	Tax Heading	Amount		Totals
401	0	COUNTY ROADS	37.31	ALBERT ROADS	18.08	Tax	458.25
SCHOOL: 69030	TV	LIBRARY	22.38	ALBERT PARKS/CEM	18.65	W Admin	4.58
JOHANNESBURG-LE	AV	MCCOA	36.49	COP-ISD GENERAL	9.52	Due	462.83
M.CODE:	SEV	MONT CO SHERIFF	37.31	COP-ISD SP ED	31.00	Intrst	
		MSU EXTENSION	9.32	COP-ISD EX SP ED	23.54	Total	
		ALBERT TWP OPER	24.36	F/A REAL,ALBERT FI	190.29		

PROP. ADDR: 1925 COBB RD NOWAK KEITH & SHARON ETAL  
T29N R1E SEC 31 BEG AT SE COR GOVT LOT 1 & E 1/4 COR OF SEC 55814 NICHOLAS  
31. TH W 200' TO POB. TH CONT W 200', TH N 173.22', TH E SHELBY TWP MI 48316  
88.29', TH N 447', TH NE'LY 103.19', TH S 647.66 TO POB. (2003  
SPLIT FROM 001-031-000-030-00)

001-031-000-040-01 ----- 001-031-000-040-01 NO: 01241



CLASS	PRE/MBT %	Tax Heading	Amount	Tax Heading	Amount		Totals
402	0	COUNTY ROADS	1.79	ALBERT ROADS	0.86	Tax	21.95
SCHOOL: 69030	TV	LIBRARY	1.07	ALBERT PARKS/CEM	0.89	W Admin	0.21
JOHANNESBURG-LE	AV	MCCOA	1.75	COP-ISD GENERAL	0.45	Due	22.16
M.CODE:	SEV	MONT CO SHERIFF	1.79	COP-ISD SP ED	1.48	Intrst	
		MSU EXTENSION	0.44	COP-ISD EX SP ED	1.13	Total	
		ALBERT TWP OPER	1.17	F/A REAL,ALBERT FI	9.13		

PROP. ADDR: 1849 COBB RD HESS SANDRA  
T29N R1E SEC 31 COM AT SW COR OF GOVT LOT 1, S 89DEG E 489FT PO BOX 198  
TO POB. TH N 1DEG E 548.97FT; TH N 81DEG E 152.24FT; TH S 1DEG LEWISTON MI 49756  
W 573.14FT; TH N 89DEG W 150FT TO POB. PARCEL B-2A

ALBERT TOWNSHIP  
Real & Personal Property  
Spec. Population: Ad Valorem+Special Acts

Parcel # Valuations Tax Heading Amount Tax Heading Amount --- Totals ---  
001-031-000-040-02 ----- 001-031-000-040-02 NO: 01242



CLASS	PRE/MBT %	Valuations	Tax Heading	Amount	Tax Heading	Amount		Totals
401		100	COUNTY ROADS	93.02	ALBERT ROADS	45.07	Tax	1,142.53
SCHOOL: 69030	TV	93,022	LIBRARY	55.81	ALBERT PARKS/CEM	46.51	W Admin	11.42
JOHANNESBURG-LE	AV	155,800	MCCOA	90.99	COP-ISD GENERAL	23.74	Due	1,153.95
M.CODE:	SEV	155,800	MONT CO SHERIFF	93.02	COP-ISD SP ED	77.29	Intrst	
			MSU EXTENSION	23.25	COP-ISD EX SP ED	58.68	Total	
			ALBERT TWP OPER	60.74	F/A REAL,ALBERT FI	474.41		

PROP. ADDR: 1887 COBB RD SERRA SALVATORE J L/E  
T29N R1E SEC 31 COM AT SW COR GOVT LOT 1, TH S 89DEG E 639FT 1887 COBB RD  
TO POB. CONT S 89DEG E 150FT; TH N 1DEG E 597.30FT; TH S 81DEG LEWISTON MI 49756  
W 154.55FT; TH S 1DEG W 573.14FT TO POB. PARCEL B-2B

001-031-000-050-00 ----- 001-031-000-050-00 NO: 01243



CLASS	PRE/MBT %	Valuations	Tax Heading	Amount	Tax Heading	Amount		Totals
402		0	COUNTY ROADS	23.06	ALBERT ROADS	11.17	Tax	283.20
SCHOOL: 69030	TV	23,062	LIBRARY	13.83	ALBERT PARKS/CEM	11.53	W Admin	2.83
JOHANNESBURG-LE	AV	29,700	MCCOA	22.55	COP-ISD GENERAL	5.88	Due	286.03
M.CODE:	SEV	29,700	MONT CO SHERIFF	23.06	COP-ISD SP ED	19.16	Intrst	
			MSU EXTENSION	5.76	COP-ISD EX SP ED	14.54	Total	
			ALBERT TWP OPER	15.05	F/A REAL,ALBERT FI	117.61		

PROP. ADDR: 1609 OAK ST PRAIN STEVEN P & JENNAFER L  
T29N R1E SEC 31 GOVT LOT 2 EXC SUNSET BEACH SUB ALSO LESS COM 10722 LIGHTHOUSE POINTE  
AT SE COR OF SUNSET BEACH TH WLY ALG S SIDE OF PLAT 145 FT TH SOUTH LYON MI 48178  
SLY TO NLY ROW OF COBB RD TH ELY ALG COBB RD TO N/S 1/8 LN TH  
NLY ALG N/S 1/8 LN TO POB

001-031-000-050-01 ----- 001-031-000-050-01 NO: 01244



CLASS	PRE/MBT %	Valuations	Tax Heading	Amount	Tax Heading	Amount		Totals
402		0	COUNTY ROADS	2.76	ALBERT ROADS	1.34	Tax	33.95
SCHOOL: 69030	TV	2,769	LIBRARY	1.66	ALBERT PARKS/CEM	1.38	W Admin	0.33
JOHANNESBURG-LE	AV	3,600	MCCOA	2.70	COP-ISD GENERAL	0.70	Due	34.28
M.CODE:	SEV	3,600	MONT CO SHERIFF	2.76	COP-ISD SP ED	2.30	Intrst	
			MSU EXTENSION	0.69	COP-ISD EX SP ED	1.74	Total	
			ALBERT TWP OPER	1.80	F/A REAL,ALBERT FI	14.12		

PROP. ADDR: PRAIN STEVE P & JENNAFER  
T29N R1E SEC 31 COM AT SE COR OF SUNSET BEACH TH WLY ALG S 10722 LIGHTHOUSE POINTE  
SIDE OF PLAT 145 FT TH SLY TO NLY ROW ALG COBB RD TH ELY ALG SOUTH LYON MI 48178  
COBB RD TO N-S 1/8 LN TH NLY ALG N-S 1/8 LN TO POB PART OF  
GOVT LOT 2



ALBERT TOWNSHIP  
Real & Personal Property  
Spec. Population: Ad Valorem+Special Acts

Parcel # Valuations Tax Heading Amount Tax Heading Amount --- Totals ---  
001-031-000-065-01 ----- 001-031-000-065-01 NO: 01245



CLASS: 401	PRE/MBT %	100	COUNTY ROADS	38.04	ALBERT ROADS	18.43	Tax	467.23
SCHOOL: 69030	TV	38,042	LIBRARY	22.82	ALBERT PARKS/CEM	19.02	W Admin	4.67
JOHANNESBURG-LE	AV	96,600	MCCOA	37.21	COP-ISD GENERAL	9.71	Due	471.90
M.CODE:	SEV	96,600	MONT CO SHERIFF	38.04	COP-ISD SP ED	31.60	Intrst	
			MSU EXTENSION	9.51	COP-ISD EX SP ED	24.00	Total	
			ALBERT TWP OPER	24.84	F/A REAL,ALBERT FI	194.01		

PROP. ADDR: 1821 DOLLAR LAKE RD ELLINWOOD BRUCE C & LYNDA L/E  
T29N R1E SEC 31 COMM AT N 1/4 COR TH S 710.78', TH W 325.84' PO BOX 311  
TO POB. TH CONT W 558.19', TH S 477', TH E 604.71', TH N 477' LEWISTON MI 49756  
TO POB. (2005 SPLIT FROM 001-031-000-065-00) PARC G

001-031-000-065-02 ----- 001-031-000-065-02 NO: 01246



CLASS: 402	PRE/MBT %	100	COUNTY ROADS	2.76	ALBERT ROADS	1.34	Tax	33.95
SCHOOL: 69030	TV	2,769	LIBRARY	1.66	ALBERT PARKS/CEM	1.38	W Admin	0.33
JOHANNESBURG-LE	AV	3,600	MCCOA	2.70	COP-ISD GENERAL	0.70	Due	34.28
M.CODE:	SEV	3,600	MONT CO SHERIFF	2.76	COP-ISD SP ED	2.30	Intrst	
			MSU EXTENSION	0.69	COP-ISD EX SP ED	1.74	Total	
			ALBERT TWP OPER	1.80	F/A REAL,ALBERT FI	14.12		

PROP. ADDR: ELLINWOOD BRUCE C & LYNDA L/E  
T29N R1E SEC 31 COMM A N 1/4 COR TH S 949.28' TO POB. TH S PO BOX 311  
238.50, W 325', TH N 238.50', TH E 325.42' TO POB. (2005 SPLIT LEWISTON MI 49756  
FROM 001-031-000-065-00) PARC E

001-031-000-065-03 ----- 001-031-000-065-03 NO: 01247



CLASS: 402	PRE/MBT %	100	COUNTY ROADS	2.76	ALBERT ROADS	1.34	Tax	33.95
SCHOOL: 69030	TV	2,769	LIBRARY	1.66	ALBERT PARKS/CEM	1.38	W Admin	0.33
JOHANNESBURG-LE	AV	3,600	MCCOA	2.70	COP-ISD GENERAL	0.70	Due	34.28
M.CODE:	SEV	3,600	MONT CO SHERIFF	2.76	COP-ISD SP ED	2.30	Intrst	
			MSU EXTENSION	0.69	COP-ISD EX SP ED	1.74	Total	
			ALBERT TWP OPER	1.80	F/A REAL,ALBERT FI	14.12		

PROP. ADDR: ELLINWOOD BRUCE C & LYNDA L/E  
T29N R1E SEC 31 COMM AT N 1/4 COR TH S 710.78' TO POB. TH CONT PO BOX 311  
S'LY 238.50', W 325.42', TH N 238.50', TH E 325.84' TO POB. LEWISTON MI 49756  
(2005 SPLIT FROM 001-031-000-065-00) PARC F

ALBERT TOWNSHIP  
Real & Personal Property  
Spec. Population: Ad Valorem+Special Acts

Parcel # Valuations Tax Heading Amount Tax Heading Amount --- Totals ---  
001-031-000-070-01 ----- 001-031-000-070-01 NO: 01248



CLASS	PRE/MBT %	Tax Heading	Amount	Tax Heading	Amount		Totals
402	0	COUNTY ROADS	11.57	ALBERT ROADS	5.60	Tax	142.11
SCHOOL: 69030	TV 11,576	LIBRARY	6.94	ALBERT PARKS/CEM	5.78	W Admin	1.42
JOHANNESBURG-LE	AV 30,800	MCCOA	11.32	COP-ISD GENERAL	2.95	Due	143.53
M.CODE: SEV	30,800	MONT CO SHERIFF	11.57	COP-ISD SP ED	9.61	Intrst	
		MSU EXTENSION	2.89	COP-ISD EX SP ED	7.30	Total	
		ALBERT TWP OPER	7.55	F/A REAL,ALBERT FI	59.03		

PROP. ADDR: 1830 DOLLAR LAKE RD DANCEY DIERDRE L & DANIEL R  
T29N R1E SEC 31 COM AT N 1/4 COR OF SEC TH W 946.97 FT TH S 1900 WOODCREEK DR  
710.72 FT TO POB TH S 598.58 FT TH W 943.97 FT TH NWRLY 109.84 BRIGHTON MI 48114  
FT ALG SHR DOLLAR LAKE TH NERLY 495.38 FT TH N 159.6 FT TH E  
620 FT TO POB PARCEL # 12

001-031-000-070-02 ----- 001-031-000-070-02 NO: 01249



CLASS	PRE/MBT %	Tax Heading	Amount	Tax Heading	Amount		Totals
401	100	COUNTY ROADS	94.00	ALBERT ROADS	45.55	Tax	1,154.57
SCHOOL: 69030	TV 94,001	LIBRARY	56.40	ALBERT PARKS/CEM	47.00	W Admin	11.54
JOHANNESBURG-LE	AV 135,900	MCCOA	91.95	COP-ISD GENERAL	23.99	Due	1,166.11
M.CODE: SEV	135,900	MONT CO SHERIFF	94.00	COP-ISD SP ED	78.10	Intrst	
		MSU EXTENSION	23.50	COP-ISD EX SP ED	59.30	Total	
		ALBERT TWP OPER	61.38	F/A REAL,ALBERT FI	479.40		

PROP. ADDR: 1945 DOLLAR LAKE RD OLDENBURG JOHNNA R  
MAP NUM: 2021-20 1945 DOLLAR LAKE RD  
T29N R1E SEC 31 COM AT N 1/4 COR OF SEC TH W 326.97 FT TO POB LEWISTON MI 49756  
TH W 620 FT TH S 710.72 FT TH E 620 FT TH N 710.76 FT TO POB  
PARCEL # 15

001-031-000-070-05 ----- 001-031-000-070-05 NO: 01250



CLASS	PRE/MBT %	Tax Heading	Amount	Tax Heading	Amount		Totals
401	100	COUNTY ROADS	99.29	ALBERT ROADS	48.11	Tax	1,219.53
SCHOOL: 69030	TV 99,291	LIBRARY	59.57	ALBERT PARKS/CEM	49.64	W Admin	12.19
JOHANNESBURG-LE	AV 176,100	MCCOA	97.12	COP-ISD GENERAL	25.34	Due	1,231.72
M.CODE: SEV	176,100	MONT CO SHERIFF	99.29	COP-ISD SP ED	82.50	Intrst	
		MSU EXTENSION	24.82	COP-ISD EX SP ED	62.64	Total	
		ALBERT TWP OPER	64.83	F/A REAL,ALBERT FI	506.38		

PROP. ADDR: 1950 DOLLAR LAKE RD BULAR SUE K  
T29N R1E SEC 31 COM AT NW COR AS POB TH S 1128.74 FT TH S 44 4786 LAKE AVENUE  
DEG E 109.43 FT ALG SHR DOLLAR LAKE TH N 46 DEG E 495.38 FT TH LEWISTON MI 49756  
N 870 FT TH S 89 DEG W 440 FT TO POB PAR # 13 ESMTS OF RECORD

ALBERT TOWNSHIP  
Real & Personal Property  
Spec. Population: Ad Valorem+Special Acts

Parcel # Valuations Tax Heading Amount Tax Heading Amount --- Totals ---  
001-031-000-070-06 -----Assessor, ORIG PRE/MBT: 0----- 001-031-000-070-06 NO: 01251



CLASS	PRE/MBT %	Valuations	Tax Heading	Amount	Tax Heading	Amount		Totals
401		100	COUNTY ROADS	19.88	ALBERT ROADS	9.63	Tax	244.15
SCHOOL: 69030	TV	19,881	LIBRARY	11.92	ALBERT PARKS/CEM	9.94	W Admin	2.44
JOHANNESBURG-LE	AV	27,400	MCCOA	19.44	COP-ISD GENERAL	5.07	Due	246.59
M.CODE: SEV		27,400	MONT CO SHERIFF	19.88	COP-ISD SP ED	16.51	Intrst	
			MSU EXTENSION	4.97	COP-ISD EX SP ED	12.54	Total	
			ALBERT TWP OPER	12.98	F/A REAL,ALBERT FI	101.39		

PROP. ADDR: OAK ST ESSENMACHER BRIAN  
T29N R1E SEC 31 COM N 1/4 COR POB TH S 89DEG W 326.97FT; TH S 2001 EAGLE POINT  
0DEG E 179.82FT; TH N 89DEG E 324.39FT; TH N 0DEG E 179.78FT LEWISTON MI 49756  
TO POB.

001-031-000-070-07 -----Assessor, ORIG PRE/MBT: 0----- 001-031-000-070-07 NO: 01252



CLASS	PRE/MBT %	Valuations	Tax Heading	Amount	Tax Heading	Amount		Totals
402		100	COUNTY ROADS	1.96	ALBERT ROADS	0.94	Tax	24.02
SCHOOL: 69030	TV	1,960	LIBRARY	1.17	ALBERT PARKS/CEM	0.98	W Admin	0.24
JOHANNESBURG-LE	AV	3,200	MCCOA	1.91	COP-ISD GENERAL	0.50	Due	24.26
M.CODE: SEV		3,200	MONT CO SHERIFF	1.96	COP-ISD SP ED	1.62	Intrst	
			MSU EXTENSION	0.49	COP-ISD EX SP ED	1.23	Total	
			ALBERT TWP OPER	1.27	F/A REAL,ALBERT FI	9.99		

PROP. ADDR: OAK ST ESSENMACHER BRIAN  
T29N R1E SEC 31 COM N 1/4 COR; TH S 0DEG W 179.78FT POB; TH S 2001 EAGLE POINT  
89DEG W 324.39FT; TH S 0DEG E 177FT; TH N 89DEG E 321.82FT; TH LEWISTON MI 49756  
N 0DEG E 177FT TO POB. PCL 2

001-031-000-070-08 -----Assessor, ORIG PRE/MBT: 0----- 001-031-000-070-08 NO: 01253



CLASS	PRE/MBT %	Valuations	Tax Heading	Amount	Tax Heading	Amount		Totals
402		0	COUNTY ROADS	2.53	ALBERT ROADS	1.22	Tax	31.06
SCHOOL: 69030	TV	2,535	LIBRARY	1.52	ALBERT PARKS/CEM	1.26	W Admin	0.31
JOHANNESBURG-LE	AV	3,200	MCCOA	2.47	COP-ISD GENERAL	0.64	Due	31.37
M.CODE: SEV		3,200	MONT CO SHERIFF	2.53	COP-ISD SP ED	2.10	Intrst	
			MSU EXTENSION	0.63	COP-ISD EX SP ED	1.59	Total	
			ALBERT TWP OPER	1.65	F/A REAL,ALBERT FI	12.92		

PROP. ADDR: OAK ST LINDAHL KIRK & TERRI  
T29N R1E SEC 31 COM N 1/4 COR; TH S 0DEG W 356.78FT POB; TH S 4719 ALGONQUIN BLVD  
89DEG W 321.82FT; TH S 0DEG E 177FT; TH N 89DEG E 319.24FT; TH CLARKSTON MI 48348  
N 0DEG E 177FT TO POB. PCL3

ALBERT TOWNSHIP  
Real & Personal Property  
Spec. Population: Ad Valorem+Special Acts

Parcel # Valuations Tax Heading Amount Tax Heading Amount --- Totals ---  
001-031-000-070-09 ----- 001-031-000-070-09 NO: 01254



CLASS: 402	PRE/MBT %	0	COUNTY ROADS	1.96	ALBERT ROADS	0.94	Tax	24.02
SCHOOL: 69030	TV	1,960	LIBRARY	1.17	ALBERT PARKS/CEM	0.98	W Admin	0.24
JOHANNESBURG-LE	AV	3,200	MCCOA	1.91	COP-ISD GENERAL	0.50	Due	24.26
M.CODE:	SEV	3,200	MONT CO SHERIFF	1.96	COP-ISD SP ED	1.62	Intrst	
			MSU EXTENSION	0.49	COP-ISD EX SP ED	1.23	Total	
			ALBERT TWP OPER	1.27	F/A REAL,ALBERT FI	9.99		

PROP. ADDR: OAK ST LINDAHL KIRK & TERRI  
T29N R1E SEC 31 COM N 1/4 COR; TH S 533.78FT TO POB; TH W'LY 4719 ALGONQUIN BLVD  
319.54FT; TH S 177FT; TH E'LY 317.03FT; TH N 177FT TO POB. PCL CLARKSTON MI 48348  
4

001-031-000-071-01 ----- 001-031-000-071-01 NO: 01255



CLASS: 402	PRE/MBT %	100	COUNTY ROADS	4.04	ALBERT ROADS	1.95	Tax	49.58
SCHOOL: 69030	TV	4,041	LIBRARY	2.42	ALBERT PARKS/CEM	2.02	W Admin	0.49
JOHANNESBURG-LE	AV	8,000	MCCOA	3.95	COP-ISD GENERAL	1.03	Due	50.07
M.CODE:	SEV	8,000	MONT CO SHERIFF	4.04	COP-ISD SP ED	3.35	Intrst	
			MSU EXTENSION	1.01	COP-ISD EX SP ED	2.54	Total	
			ALBERT TWP OPER	2.63	F/A REAL,ALBERT FI	20.60		

PROP. ADDR: 1902 DOLLAR LAKE RD PUSKER ROBERT & HELEN M TRUST  
T29N R1E SEC 31COMM AT NW COR OF SEC TH E 440' TO POB. TH S PO BOX 1015  
710.6', TH E 300', TH N 710.64', TH W 300' TO POB. PARC A LEWISTON MI 49756  
(2005 SPLIT FROM 001-031-000-070-04)

001-031-000-071-02 ----- 001-031-000-071-02 NO: 01256



CLASS: 401	PRE/MBT %	100	COUNTY ROADS	67.54	ALBERT ROADS	32.73	Tax	829.60
SCHOOL: 69030	TV	67,547	LIBRARY	40.52	ALBERT PARKS/CEM	33.77	W Admin	8.29
JOHANNESBURG-LE	AV	117,600	MCCOA	66.07	COP-ISD GENERAL	17.24	Due	837.89
M.CODE:	SEV	117,600	MONT CO SHERIFF	67.54	COP-ISD SP ED	56.12	Intrst	
			MSU EXTENSION	16.88	COP-ISD EX SP ED	42.61	Total	
			ALBERT TWP OPER	44.10	F/A REAL,ALBERT FI	344.48		

PROP. ADDR: 1944 DOLLAR LAKE RD PUSKER ROBERT & HELEN M TRUST  
T29N R1E SEC 31 COMM AT NW COR OF SEC TH E 740' TO POB. TH S PO BOX 1015  
710.64', TH E 320' TH N 710.72', TH W 320' TO POB. PARC B LEWISTON MI 49756  
(2005 SPLIT FROM 001-031-000-070-04)

ALBERT TOWNSHIP  
Real & Personal Property  
Spec. Population: Ad Valorem+Special Acts

Parcel # Valuations Tax Heading Amount Tax Heading Amount --- Totals ---  
001-031-000-072-01 ----- 001-031-000-072-01 NO: 01257



CLASS	PRE/MBT %	Valuations	Tax Heading	Amount	Tax Heading	Amount		Totals
401		100	COUNTY ROADS	31.49	ALBERT ROADS	15.26	Tax	386.77
SCHOOL: 69030	TV	31,493	LIBRARY	18.89	ALBERT PARKS/CEM	15.74	W Admin	3.86
JOHANNESBURG-LE AV	AV	58,600	MCCOA	30.80	COP-ISD GENERAL	8.04	Due	390.63
M.CODE: SEV	SEV	58,600	MONT CO SHERIFF	31.49	COP-ISD SP ED	26.16	Intrst	
			MSU EXTENSION	7.87	COP-ISD EX SP ED	19.86	Total	
			ALBERT TWP OPER	20.56	F/A REAL,ALBERT FI	160.61		

PROP. ADDR: 1704 OAK ST ELLINWOOD BRUCE C & LYNDA L/E  
T29N R1E SEC 31 COMM AT THE N 1/4 COR OF SEC TH S 769.83', TH PO BOX 311  
CONT S 417.95' TO POB. TH W 250', S 477', TH E 250', TH N 477' LEWISTON MI 49756  
TO POB. (2005 SPLIT FROM 001-031-000-070-03)

001-031-000-072-02 ----- 001-031-000-072-02 NO: 01258



CLASS	PRE/MBT %	Valuations	Tax Heading	Amount	Tax Heading	Amount		Totals
402		100	COUNTY ROADS	1.91	ALBERT ROADS	0.92	Tax	23.45
SCHOOL: 69030	TV	1,915	LIBRARY	1.14	ALBERT PARKS/CEM	0.95	W Admin	0.23
JOHANNESBURG-LE AV	AV	4,000	MCCOA	1.87	COP-ISD GENERAL	0.48	Due	23.68
M.CODE: SEV	SEV	4,000	MONT CO SHERIFF	1.91	COP-ISD SP ED	1.59	Intrst	
			MSU EXTENSION	0.47	COP-ISD EX SP ED	1.20	Total	
			ALBERT TWP OPER	1.25	F/A REAL,ALBERT FI	9.76		

PROP. ADDR: DOLLAR LAKE RD ELLINWOOD BRUCE C & LYNDA L/E  
T29N R1E SEC 31 COMM AT N 1/4 COR OF SEC TH S 1187.78', TH W PO BOX 311  
250' TO POB. TH CONT W 210' , TH S 477', TH E 210', TH N 477' LEWISTON MI 49756  
TO POB. PARCEL B (2005 SPLIT FROM 001-031-00-070-03)

001-031-000-072-03 ----- 001-031-000-072-03 NO: 01259



CLASS	PRE/MBT %	Valuations	Tax Heading	Amount	Tax Heading	Amount		Totals
402		100	COUNTY ROADS	1.91	ALBERT ROADS	0.92	Tax	23.49
SCHOOL: 69030	TV	1,919	LIBRARY	1.15	ALBERT PARKS/CEM	0.95	W Admin	0.23
JOHANNESBURG-LE AV	AV	4,000	MCCOA	1.87	COP-ISD GENERAL	0.48	Due	23.72
M.CODE: SEV	SEV	4,000	MONT CO SHERIFF	1.91	COP-ISD SP ED	1.59	Intrst	
			MSU EXTENSION	0.47	COP-ISD EX SP ED	1.21	Total	
			ALBERT TWP OPER	1.25	F/A REAL,ALBERT FI	9.78		

PROP. ADDR: DOLLAR LAKE RD ELLINWOOD BRUCE C & LYNDA L/E  
T29N R1E SEC 31 COMM AT N 1/4 COR OF SEC TH S 1187.78' TO POB. PO BOX 311  
TH W 460' TO POB. TH CONT W 210', S 477', TH E 210' , TH N LEWISTON MI 49756  
477' TO POB. PARCEL C (2005 SPLIT FROM 001-031-000-070-03)

ALBERT TOWNSHIP  
Real & Personal Property  
Spec. Population: Ad Valorem+Special Acts

Parcel # Valuations Tax Heading Amount Tax Heading Amount --- Totals ---  
001-031-000-072-04 ----- 001-031-000-072-04 NO: 01260



CLASS: 402	PRE/MBT %	100	COUNTY ROADS	1.91	ALBERT ROADS	0.92	Tax	23.49
SCHOOL: 69030	TV	1,919	LIBRARY	1.15	ALBERT PARKS/CEM	0.95	W Admin	0.23
JOHANNESBURG-LE	AV	4,400	MCCOA	1.87	COP-ISD GENERAL	0.48	Due	23.72
M.CODE: SEV		4,400	MONT CO SHERIFF	1.91	COP-ISD SP ED	1.59	Intrst	
			MSU EXTENSION	0.47	COP-ISD EX SP ED	1.21	Total	
			ALBERT TWP OPER	1.25	F/A REAL,ALBERT FI	9.78		

PROP. ADDR: DOLLAR LAKE RD ELLINWOOD BRUCE C & LYNDA L/E  
T29N R1E SEC 31 COMM AT N 1/4 COR OF SEC TH S 1187.78', TH W PO BOX 311  
670' TO POB. TH CONT W 253.70', TH S 477', TH E 253.70', TH N LEWISTON MI 49756  
477' TO POB. PARCEL D (2005 SPLIT FROM 001-031-000-070-03)

001-031-000-080-00 ----- 001-031-000-080-00 NO: 01261



CLASS: 401	PRE/MBT %	100	COUNTY ROADS	185.10	ALBERT ROADS	89.69	Tax	2,273.52
SCHOOL: 69030	TV	185,100	LIBRARY	111.06	ALBERT PARKS/CEM	92.55	W Admin	22.73
JOHANNESBURG-LE	AV	185,100	MCCOA	181.06	COP-ISD GENERAL	47.25	Due	2,296.25
M.CODE: SEV		185,100	MONT CO SHERIFF	185.10	COP-ISD SP ED	153.79	Intrst	
			MSU EXTENSION	46.27	COP-ISD EX SP ED	116.77	Total	
			ALBERT TWP OPER	120.87	F/A REAL,ALBERT FI	944.01		

PROP. ADDR: 1007 CO RD 612 MCLEAN PAULA D  
T29N R1E SEC 31 COM AT W 1/4 COR AS POB TH N 89 DEG E 440 FT 1007 CO RD 612  
TH N 870 FT TH N 45 DEG W 473.52 FT TH S 65 DEG W 110.14 FT LEWISTON MI 49756  
ALG SHR DOLLAR LAKE TH S 1155.96 FT TO POB PAR # 10 ESMTS OF RECORD

001-031-000-080-01 ----- 001-031-000-080-01 NO: 01262



CLASS: 401	PRE/MBT %	100	COUNTY ROADS	81.09	ALBERT ROADS	39.29	Tax	996.01
SCHOOL: 69030	TV	81,094	LIBRARY	48.65	ALBERT PARKS/CEM	40.54	W Admin	9.96
JOHANNESBURG-LE	AV	119,600	MCCOA	79.32	COP-ISD GENERAL	20.70	Due	1,005.97
M.CODE: LERET	SEV	119,600	MONT CO SHERIFF	81.09	COP-ISD SP ED	67.38	Intrst	
			MSU EXTENSION	20.27	COP-ISD EX SP ED	51.16	Total	
			ALBERT TWP OPER	52.95	F/A REAL,ALBERT FI	413.57		

PROP. ADDR: 1700 DOLLAR LAKE RD WEINGARTZ LEONARD T & JACQUELINE S  
T29N R1E SEC 31 COM AT W 1/4 COR OF SEC TH E 440 FT TO POB TH PO BOX 968  
E 620 TH N 703 FT TH W 620 FT TH S 703 FT TO POB PARCEL 9 LEWISTON MI 49756

ALBERT TOWNSHIP  
Real & Personal Property  
Spec. Population: Ad Valorem+Special Acts

Parcel # Valuations Tax Heading Amount Tax Heading Amount --- Totals ---  
001-031-000-080-02 ----- 001-031-000-080-02 NO: 01263



CLASS	PRE/MBT %	Tax Heading	Amount	Tax Heading	Amount		Totals
401	0	COUNTY ROADS	49.19	ALBERT ROADS	23.84	Tax	604.21
SCHOOL: 69030	TV 49,198	LIBRARY	29.51	ALBERT PARKS/CEM	24.59	W Admin	6.04
JOHANNESBURG-LE AV	64,200	MCCOA	48.12	COP-ISD GENERAL	12.56	Due	610.25
M.CODE: SEV	64,200	MONT CO SHERIFF	49.19	COP-ISD SP ED	40.87	Intrst	
		MSU EXTENSION	12.29	COP-ISD EX SP ED	31.03	Total	
		ALBERT TWP OPER	32.12	F/A REAL,ALBERT FI	250.90		

PROP. ADDR: 1596 DOLLAR LAKE RD BRENNAN TERESA  
T29N R1E SEC 31 COM AT N 1/4 COR TH S 1664.78 FT TO POB TH S 2270 COBB ROAD  
89 DEG W 923.70 FT TH S 477 FT TH N 89 DEG E 917.68 FT TH N LEWISTON MI 49756  
477 FT TO POB PAR # 7 ESMTS OF RECORD

001-031-000-080-04 ----- 001-031-000-080-04 NO: 01264



CLASS	PRE/MBT %	Tax Heading	Amount	Tax Heading	Amount		Totals
401	100	COUNTY ROADS	83.48	ALBERT ROADS	40.45	Tax	1,025.42
SCHOOL: 69030	TV 83,489	LIBRARY	50.09	ALBERT PARKS/CEM	41.74	W Admin	10.25
JOHANNESBURG-LE AV	169,000	MCCOA	81.66	COP-ISD GENERAL	21.31	Due	1,035.67
M.CODE: SEV	169,000	MONT CO SHERIFF	83.48	COP-ISD SP ED	69.37	Intrst	
		MSU EXTENSION	20.87	COP-ISD EX SP ED	52.67	Total	
		ALBERT TWP OPER	54.51	F/A REAL,ALBERT FI	425.79		

PROP. ADDR: 1702 DOLLAR LAKE RD PERRY PATRICIA A  
T29N R1E SEC 31 COM AT W 1/4 COR TH N 89 DEG E 440 FT TH N 703 P O BOX 1068  
FT TO POB TH N 89 DEG E 620 FT TH N 606.42 FT TH S 89 DEG W LEWISTON MI 49756  
943.97 FT TH S 7 DEG W 109.90 FT ON SHR DOLLAR LAKE TH S 45  
DEG E 473.52 FT TH S 167 FT TO POB PAR # 11 ESMTS OF RECORD

001-031-000-080-05 ----- 001-031-000-080-05 NO: 01265



CLASS	PRE/MBT %	Tax Heading	Amount	Tax Heading	Amount		Totals
401	100	COUNTY ROADS	75.55	ALBERT ROADS	36.61	Tax	927.93
SCHOOL: 69030	TV 75,550	LIBRARY	45.33	ALBERT PARKS/CEM	37.77	W Admin	9.27
JOHANNESBURG-LE AV	120,700	MCCOA	73.90	COP-ISD GENERAL	19.28	Due	937.20
M.CODE: COREL	SEV 120,700	MONT CO SHERIFF	75.55	COP-ISD SP ED	62.77	Intrst	
		MSU EXTENSION	18.88	COP-ISD EX SP ED	47.66	Total	
		ALBERT TWP OPER	49.33	F/A REAL,ALBERT FI	385.30		

PROP. ADDR: 1506 OAK ST KULL DAYLE & CYNTHIA L  
T29N R1E SEC 31 COM AT W 1/4 COR; TH 89DEG 45' 30" E 1060.OFT 1506 OAK ST  
ALG E & W LN TO POB; TH N 89DEG 45' 30" E 405.83FT ALG SD LN; LEWISTON MI 49756  
TH N ODEG 07' 20" E 477.0FT; TH S 89DEG 45" 30" W 408.84FT; TH  
S ODEG 14' 22" E 477.OFT TO POB. BEING PART OF FRL NW 1/4.  
CONT. 4.45 AC M/L. SUBJ TO EASEMENTS, ROW, RESTRICTIONS,  
RESERVATIONS & LEASES OF REC. PARCEL A.

ALBERT TOWNSHIP  
Real & Personal Property  
Spec. Population: Ad Valorem+Special Acts

Parcel # Valuations Tax Heading Amount Tax Heading Amount --- Totals ---  
001-031-000-080-06 ----- 001-031-000-080-06 NO: 01266



CLASS	PRE/MBT %	Tax Heading	Amount	Tax Heading	Amount		Totals
401	0	COUNTY ROADS	88.51	ALBERT ROADS	42.89	Tax	1,087.13
SCHOOL: 69030	TV 88,512	LIBRARY	53.10	ALBERT PARKS/CEM	44.25	W Admin	10.87
JOHANNESBURG-LE AV	115,500	MCCOA	86.58	COP-ISD GENERAL	22.59	Due	1,098.00
M.CODE: COREL SEV	115,500	MONT CO SHERIFF	88.51	COP-ISD SP ED	73.54	Intrst	
		MSU EXTENSION	22.12	COP-ISD EX SP ED	55.84	Total	
		ALBERT TWP OPER	57.79	F/A REAL,ALBERT FI	451.41		

PROP. ADDR: 1504 OAK ST  
 T29N R1E SEC 31 COM AT W 1/4 COR TH N 89DEG 45' 30" E  
 1465.83FT TO POB; TH N 89DEG 45' 30" E 505.83FT ALG SD LN; TH  
 N 00DEG 29' E 477FT ALG N&S 1/4 LN; TH S 89DEG 45' 30" W  
 508.84FT; TH S 00DEG 07' 20" W 477FT TO POB.CONT 5.5 ACRES  
 M/L. PARCEL B. SUBJ TO EASEMENT, ROW, RESTRICTIONS,  
 RESERVATIONS & LEASES OF REC.

----- THERRIEN DANIEL C SR & KATHLEEN L/E  
 1504 OAK ST  
 LEWISTON MI 49756

001-031-000-090-00 ----- 001-031-000-090-00 NO:



CLASS	PRE/MBT %	Tax Heading	Amount	Tax Heading	Amount		Totals
402	0	COUNTY ROADS	0.00	ALBERT ROADS	0.00	Tax	0.00
SCHOOL: 69030	TV 0	LIBRARY	0.00	ALBERT PARKS/CEM	0.00	W Admin	0.00
JOHANNESBURG-LE AV	0	MCCOA	0.00	COP-ISD GENERAL	0.00	Due	0.00
M.CODE: SEV	0	MONT CO SHERIFF	0.00	COP-ISD SP ED	0.00	Intrst	
		MSU EXTENSION	0.00	COP-ISD EX SP ED	0.00	Total	
		ALBERT TWP OPER	0.00	F/A REAL,ALBERT FI	0.00		

PROP. ADDR:  
 T29N R1E SEC 31 SW 1/4 LESS MC RR R/W

----- STATE OF MICHIGAN  
 DNR REAL ESTATE DIVISION  
 PO BOX 30028  
 LANSING MI 48909

001-031-000-100-00 ----- 001-031-000-100-00 NO: 01267



CLASS	PRE/MBT %	Tax Heading	Amount	Tax Heading	Amount		Totals
102	0	COUNTY OPER	4.58	ALBERT ROADS	0.44	Tax	17.89
SCHOOL: 69030	TV 909	MONT CO SHERIFF	0.90	ALBERT PARKS/CEM	0.45	W Admin	0.00
JOHANNESBURG-LE AV	6,300	COUNTY ROADS	0.90	COP-ISD GENERAL	0.23	Due	17.89
M.CODE: SEV	6,300	MCCOA	0.88	COP-ISD SP ED	0.75	Intrst	
		LIBRARY	0.54	COP-ISD EX SP ED	0.57	Total	
		MSU EXTENSION	0.22	JL SCHOOL BOND	2.13		
		VETERANS	0.08	F/A DNR,ALBERT F/A	4.63		
		ALBERT TWP OPER	0.59				

PROP. ADDR:  
 T29N R1E SEC 31 MCRR R/W OF TWIN LAKES BR OVER S 1/2 OF NE 1/4

----- LAND & MINERAL SERVICES DIVISI  
 REAL ESTATE DIVISION  
 PO BOX 30028  
 LANSING MI 48909



ALBERT TOWNSHIP  
Real & Personal Property  
Spec. Population: Ad Valorem+Special Acts


Parcel # Valuations Tax Heading Amount Tax Heading Amount --- Totals ---  
001-031-000-110-00 ----- 001-031-000-110-00 NO:



CLASS	PRE/MBT %	Tax Heading	Amount	Tax Heading	Amount		Totals
402	0	COUNTY ROADS	0.00	ALBERT ROADS	0.00	Tax	0.00
SCHOOL: 69030	TV	LIBRARY	0.00	ALBERT PARKS/CEM	0.00	W Admin	0.00
JOHANNESBURG-LE	AV	MCCOA	0.00	COP-ISD GENERAL	0.00	Due	0.00
M.CODE:	SEV	MONT CO SHERIFF	0.00	COP-ISD SP ED	0.00	Intrst	
		MSU EXTENSION	0.00	COP-ISD EX SP ED	0.00	Total	
		ALBERT TWP OPER	0.00	F/A REAL,ALBERT FI	0.00		

PROP. ADDR: T29N R1E SEC 31 NE 1/4 OF SE 1/4  
STATE OF MICHIGAN  
DNR REAL ESTATE DIVISION  
PO BOX 30028  
LANSING MI 48909


001-031-000-120-00 ----- 001-031-000-120-00 NO: 01268



CLASS	PRE/MBT %	Tax Heading	Amount	Tax Heading	Amount		Totals
102	0	COUNTY OPER	1.45	ALBERT ROADS	0.13	Tax	5.61
SCHOOL: 69030	TV	MONT CO SHERIFF	0.28	ALBERT PARKS/CEM	0.14	W Admin	0.00
JOHANNESBURG-LE	AV	COUNTY ROADS	0.28	COP-ISD GENERAL	0.07	Due	5.61
M.CODE:	SEV	MCCOA	0.28	COP-ISD SP ED	0.23	Intrst	
		LIBRARY	0.17	COP-ISD EX SP ED	0.18	Total	
		MSU EXTENSION	0.07	JL SCHOOL BOND	0.67		
		VETERANS	0.02	F/A DNR,ALBERT F/A	1.46		
		ALBERT TWP OPER	0.18				

PROP. ADDR: T29N R1E SEC 31 MCRR R/W OF TWIN LAKES BR OVER NW 1/4 OF SE 1/4  
LAND & MINERAL SERVICES DIVISI  
REAL ESTATE DIVISION  
PO BOX 30028  
LANSING MI 48909

001-031-000-130-00 ----- 001-031-000-130-00 NO: 01269



CLASS	PRE/MBT %	Tax Heading	Amount	Tax Heading	Amount		Totals
401	0	COUNTY ROADS	94.60	ALBERT ROADS	45.84	Tax	1,161.99
SCHOOL: 69030	TV	LIBRARY	56.76	ALBERT PARKS/CEM	47.30	W Admin	11.61
JOHANNESBURG-LE	AV	MCCOA	92.54	COP-ISD GENERAL	24.15	Due	1,173.60
M.CODE:	SEV	MONT CO SHERIFF	94.60	COP-ISD SP ED	78.60	Intrst	
		MSU EXTENSION	23.65	COP-ISD EX SP ED	59.68	Total	
		ALBERT TWP OPER	61.77	F/A REAL,ALBERT FI	482.50		

PROP. ADDR: 1685 COBB RD  
T29N R1E SEC 31 PAR 5 PART OF GOVT LOT 2 COM 1314 FT N OF S  
1/4 COR OF SEC TH E 1000 FT TO POB TH N 1582.3 FT M OR L TO S  
SIDE OF CO RD TH N 56DEG 57 MIN E 348.78 FT TH S 1772.2 FT M  
OR L TH W 305 FT TO POB PART OF NW 1/4 OF SE 1/4  
AUSTIN RECREATIONAL COMPLEX LLC  
5005 FOREST VALLEY DR  
CLARKSTON MI 48348

ALBERT TOWNSHIP  
Real & Personal Property  
Spec. Population: Ad Valorem+Special Acts

Parcel # Valuations Tax Heading Amount Tax Heading Amount --- Totals ---  
001-031-000-130-01 ----- 001-031-000-130-01 NO: 01270



CLASS	PRE/MBT %	Valuations	Tax Heading	Amount	Tax Heading	Amount	Totals
401	0		COUNTY ROADS	49.66	ALBERT ROADS	24.06	Tax 609.97
SCHOOL: 69030	TV	49,665	LIBRARY	29.79	ALBERT PARKS/CEM	24.83	W Admin 6.09
JOHANNESBURG-LE	AV	50,000	MCCOA	48.58	COP-ISD GENERAL	12.67	Due 616.06
M.CODE: SEV		50,000	MONT CO SHERIFF	49.66	COP-ISD SP ED	41.26	Intrst
			MSU EXTENSION	12.41	COP-ISD EX SP ED	31.33	Total
			ALBERT TWP OPER	32.43	F/A REAL,ALBERT FI	253.29	

PROP. ADDR: AUSTIN RECREATIONAL COMPLEX LLC  
T29N R1E SEC 31 PAR 4 GOVT LOT 2 COM 1314 FT N OF S 1/4 COR OF 5005 FOREST VALLEY DR  
SEC TH E 1000 FT TH N 875 FT TO POB TH W 250 FT N 590.7 FT TO CLARKSTON MI 48348  
C/L OF CO RD TH N 72DEG 50MIN E 140.55 FT TH N 56DEG 57MIN E 139.27 FT TH S 707.3 FT TO POB R/W OF RECORD ON N & W 33 FT THEREOF

001-031-000-130-02 ----- 001-031-000-130-02 NO: 01271



CLASS	PRE/MBT %	Valuations	Tax Heading	Amount	Tax Heading	Amount	Totals
402	0		COUNTY ROADS	3.66	ALBERT ROADS	1.77	Tax 44.95
SCHOOL: 69030	TV	3,664	LIBRARY	2.19	ALBERT PARKS/CEM	1.83	W Admin 0.44
JOHANNESBURG-LE	AV	4,800	MCCOA	3.58	COP-ISD GENERAL	0.93	Due 45.39
M.CODE: SEV		4,800	MONT CO SHERIFF	3.66	COP-ISD SP ED	3.04	Intrst
			MSU EXTENSION	0.91	COP-ISD EX SP ED	2.31	Total
			ALBERT TWP OPER	2.39	F/A REAL,ALBERT FI	18.68	

PROP. ADDR: KING GARY N & ROBERTA J  
T29N R1E SEC 31 PAR 3 PART OF GOVT LOT 2 COM 1314 FT N OF S 6011 DIXBORO RD  
1/4 COR OF SEC TH CONT N 875 FT TH E 500 FT TO POB TH N 513.85 ANN ARBOR MI 48105  
FT TO C/L CO RD TH N 72DEG 50MIN E 262.3 FT TH S 590.7 FT TH W 250 FT TO POB R/W OF RECORD ACROSS N & E 33 FT THEREOF

001-031-000-130-03 ----- 001-031-000-130-03 NO: 01272



CLASS	PRE/MBT %	Valuations	Tax Heading	Amount	Tax Heading	Amount	Totals
401	0		COUNTY ROADS	26.68	ALBERT ROADS	12.93	Tax 327.73
SCHOOL: 69030	TV	26,686	LIBRARY	16.01	ALBERT PARKS/CEM	13.34	W Admin 3.27
JOHANNESBURG-LE	AV	42,000	MCCOA	26.10	COP-ISD GENERAL	6.81	Due 331.00
M.CODE: SEV		42,000	MONT CO SHERIFF	26.68	COP-ISD SP ED	22.17	Intrst
			MSU EXTENSION	6.67	COP-ISD EX SP ED	16.83	Total
			ALBERT TWP OPER	17.42	F/A REAL,ALBERT FI	136.09	

PROP. ADDR: 1501 COBB RD KING GARY N & ROBERTA J  
T29N R1E SEC 31 PAR 2 PART OF GOVT LOT 2 COM 1314 FT N OF S 6011 N DIXBORO RD  
1/4 COR OF SEC TH CONT N 875 FT TO POB TH N 439 FT TH E 257.56 ANN ARBOR MI 48105  
FT TH N 72DEG 50MIN E 254 .4 FT TH S 513.85 FT TH W 500 FT TO POB R/W OF REC ORD ACROSS N SIDE OF PROPERTY INCLUDES PAR 1

ALBERT TOWNSHIP  
Real & Personal Property  
Spec. Population: Ad Valorem+Special Acts

Parcel # Valuations Tax Heading Amount Tax Heading Amount --- Totals ---  
001-031-000-130-04 ----- 001-031-000-130-04 NO: 01273



CLASS: 402	PRE/MBT %	0	COUNTY ROADS	8.27	ALBERT ROADS	4.01	Tax	101.61
SCHOOL: 69030	TV	8,279	LIBRARY	4.96	ALBERT PARKS/CEM	4.13	W Admin	1.01
JOHANNESBURG-LE	AV	15,200	MCCOA	8.09	COP-ISD GENERAL	2.11	Due	102.62
M.CODE:	SEV	15,200	MONT CO SHERIFF	8.27	COP-ISD SP ED	6.87	Intrst	
			MSU EXTENSION	2.06	COP-ISD EX SP ED	5.22	Total	
			ALBERT TWP OPER	5.40	F/A REAL,ALBERT FI	42.22		

PROP. ADDR: KING GARY N & ROBERTA J  
T29N R1E SEC 31 PAR 7 PART OF GOVT LOT 2 COM 1314 FT N OF S 6011 DIXBORO  
1/4 COR OF SEC TO POB TH E 500 FT TH N 875 FT TH W 500 FT TH S ANN ARBOR MI 48105  
875 FT TO POB EASMT 66 FT ACROSS PAR 6

001-031-000-130-05 ----- 001-031-000-130-05 NO: 01274



CLASS: 402	PRE/MBT %	0	COUNTY ROADS	4.43	ALBERT ROADS	2.14	Tax	54.40
SCHOOL: 69030	TV	4,434	LIBRARY	2.66	ALBERT PARKS/CEM	2.21	W Admin	0.54
JOHANNESBURG-LE	AV	15,200	MCCOA	4.33	COP-ISD GENERAL	1.13	Due	54.94
M.CODE:	SEV	15,200	MONT CO SHERIFF	4.43	COP-ISD SP ED	3.68	Intrst	
			MSU EXTENSION	1.10	COP-ISD EX SP ED	2.79	Total	
			ALBERT TWP OPER	2.89	F/A REAL,ALBERT FI	22.61		

PROP. ADDR: COBB RD AUSTIN RECREATIONAL COMPLEX LLC  
T29N R1E SEC 31 PAR 6 PART OF GOVT LOT 2 COM 1314 FT N OF S 5005 FOREST VALLEY DR  
1/4 OF SEC TH E 500 FT TO POB TH N 875 FT TH E 500 FT TH S 875 CLARKSTON MI 48348  
FT TH W 500 FT TO POB 66 FT R/W ON N SIDE OF PROP

001-031-000-140-00 ----- 001-031-000-140-00 NO: 01275



CLASS: 301	PRE/MBT %	0	COUNTY ROADS	37.70	ALBERT ROADS	18.27	Tax	463.07
SCHOOL: 69030	TV	37,705	LIBRARY	22.62	ALBERT PARKS/CEM	18.85	W Admin	4.63
JOHANNESBURG-LE	AV	44,900	MCCOA	36.88	COP-ISD GENERAL	9.62	Due	467.70
M.CODE:	SEV	44,900	MONT CO SHERIFF	37.70	COP-ISD SP ED	31.32	Intrst	
			MSU EXTENSION	9.42	COP-ISD EX SP ED	23.78	Total	
			ALBERT TWP OPER	24.62	F/A REAL,ALBERT FI	192.29		

PROP. ADDR: 1020 OLD CO RD 612 RIVERSIDE ENERGY MICHIGAN LLC  
T29N R1E SEC 31 W 1/2 OF W 1/2 OF SW 1/4 OF SE 1/4 10691 EAST CARTER RD #201  
TRAVERSE CITY MI 49684

ALBERT TOWNSHIP  
Real & Personal Property  
Spec. Population: Ad Valorem+Special Acts

Parcel # Valuations Tax Heading Amount Tax Heading Amount --- Totals ---  
001-031-000-140-01 ----- 001-031-000-140-01 NO: 01276



CLASS	PRE/MBT %	Valuations	Tax Heading	Amount	Tax Heading	Amount		Totals
402	0		COUNTY ROADS	17.64	ALBERT ROADS	8.55	Tax	216.71
SCHOOL: 69030	TV	17,649	LIBRARY	10.58	ALBERT PARKS/CEM	8.82	W Admin	2.16
JOHANNESBURG-LE	AV	24,000	MCCOA	17.26	COP-ISD GENERAL	4.50	Due	218.87
M.CODE: COREL	SEV	24,000	MONT CO SHERIFF	17.64	COP-ISD SP ED	14.66	Intrst	
			MSU EXTENSION	4.41	COP-ISD EX SP ED	11.13	Total	
			ALBERT TWP OPER	11.52	F/A REAL,ALBERT FI	90.00		

PROP. ADDR: OLD CO RD 612  
T29N R1E SEC 31 E 1/2 OF SW 1/4 OF SE 1/4

LUCAS CELESTINA CASTILLO  
125 ELM PLACE  
SOUTH LYON MI 48178

001-031-000-145-00 ----- 001-031-000-145-00 NO: 01277



CLASS	PRE/MBT %	Valuations	Tax Heading	Amount	Tax Heading	Amount		Totals
401	0		COUNTY ROADS	26.64	ALBERT ROADS	12.91	Tax	327.26
SCHOOL: 69030	TV	26,649	LIBRARY	15.98	ALBERT PARKS/CEM	13.32	W Admin	3.27
JOHANNESBURG-LE	AV	34,700	MCCOA	26.06	COP-ISD GENERAL	6.80	Due	330.53
M.CODE: COREL	SEV	34,700	MONT CO SHERIFF	26.64	COP-ISD SP ED	22.14	Intrst	
			MSU EXTENSION	6.66	COP-ISD EX SP ED	16.81	Total	
			ALBERT TWP OPER	17.40	F/A REAL,ALBERT FI	135.90		

PROP. ADDR: 1070 OLD CO RD 612  
T29N R1E SEC 31 E 1/2 OF W 1/2 OF SW 1/4 OF SE 1/4

LUCAS CELESTINA CASTILLO  
125 ELM PLACE  
SOUTH LYON MI 48178

001-031-000-150-00 ----- 001-031-000-150-00 NO:



CLASS	PRE/MBT %	Valuations	Tax Heading	Amount	Tax Heading	Amount		Totals
402	0		COUNTY ROADS	0.00	ALBERT ROADS	0.00	Tax	0.00
SCHOOL: 69030	TV	0	LIBRARY	0.00	ALBERT PARKS/CEM	0.00	W Admin	0.00
JOHANNESBURG-LE	AV	0	MCCOA	0.00	COP-ISD GENERAL	0.00	Due	0.00
M.CODE:	SEV	0	MONT CO SHERIFF	0.00	COP-ISD SP ED	0.00	Intrst	
			MSU EXTENSION	0.00	COP-ISD EX SP ED	0.00	Total	
			ALBERT TWP OPER	0.00	F/A REAL,ALBERT FI	0.00		

PROP. ADDR:  
T29N R1E SEC 31 SE 1/4 OF SE 1/4

STATE OF MICHIGAN  
DNR REAL ESTATE DIVISION  
PO BOX 30028  
LANSING MI 48909

ALBERT TOWNSHIP  
Real & Personal Property  
Spec. Population: Ad Valorem+Special Acts

Parcel # Valuations Tax Heading Amount Tax Heading Amount --- Totals ---  
001-032-000-010-00 ----- 001-032-000-010-00 NO: 01278



CLASS: 401	PRE/MBT %	0	COUNTY ROADS	53.63	ALBERT ROADS	25.99	Tax	658.74
SCHOOL: 69030	TV	53,637	LIBRARY	32.18	ALBERT PARKS/CEM	26.81	W Admin	6.58
JOHANNESBURG-LE	AV	86,500	MCCOA	52.46	COP-ISD GENERAL	13.69	Due	665.32
M.CODE:	SEV	86,500	MONT CO SHERIFF	53.63	COP-ISD SP ED	44.56	Intrst	
			MSU EXTENSION	13.40	COP-ISD EX SP ED	33.83	Total	
			ALBERT TWP OPER	35.02	F/A REAL,ALBERT FI	273.54		

PROP. ADDR: 2972 OLD CO RD 612 WILSON WILLIAM R & ROBIN L/E  
T29N R1E SEC 32 BEG AT NE SEC COR TH S 2DEG 44MIN W 854.1 FT. 6542 NORWOOD AVE  
N 87DEG W 660 FT. S 2DEG 44MIN W 462 FT. N 87DEG W 665 FT. N ALLEN PARK MI 48101  
2DEG 54MIN E 489 FT. TH N 45DEG 29MIN E 1128.75 FT. S 87DEG  
1MIN E 552 FT TO POB SUPERVISORS PLAT

001-032-000-020-00 ----- 001-032-000-020-00 NO: 01279



CLASS: 401	PRE/MBT %	100	COUNTY ROADS	32.63	ALBERT ROADS	15.81	Tax	400.74
SCHOOL: 69030	TV	32,630	LIBRARY	19.57	ALBERT PARKS/CEM	16.31	W Admin	4.00
JOHANNESBURG-LE	AV	53,500	MCCOA	31.91	COP-ISD GENERAL	8.33	Due	404.74
M.CODE:	CAPIT	53,500	MONT CO SHERIFF	32.63	COP-ISD SP ED	27.11	Intrst	
			MSU EXTENSION	8.15	COP-ISD EX SP ED	20.58	Total	
			ALBERT TWP OPER	21.30	F/A REAL,ALBERT FI	166.41		

PROP. ADDR: 2820 OLD CO RD 612 MCKAY WENDELL J & DIANE  
T29N R1E SEC 32 BEG 20 RD N OF SE COR LOT 2 OF SUPERVISORS 2820 OLD CO RD 612  
PLAT OF FRL NE 1/4 AS POB TH W 40 RD, N 8 RD, E 40 RD, S 8 RD LEWISTON MI 49756  
TO POB

001-032-000-030-00 ----- 001-032-000-030-00 NO: 01280



CLASS: 401	PRE/MBT %	0	COUNTY ROADS	4.92	ALBERT ROADS	2.38	Tax	60.44
SCHOOL: 69030	TV	4,927	LIBRARY	2.95	ALBERT PARKS/CEM	2.46	W Admin	0.60
JOHANNESBURG-LE	AV	6,700	MCCOA	4.81	COP-ISD GENERAL	1.25	Due	61.04
M.CODE:	SEV	6,700	MONT CO SHERIFF	4.92	COP-ISD SP ED	4.09	Intrst	
			MSU EXTENSION	1.23	COP-ISD EX SP ED	3.10	Total	
			ALBERT TWP OPER	3.21	F/A REAL,ALBERT FI	25.12		

PROP. ADDR: 1770 OLD CO RD 612 BAKER ROSS LEE ETAL  
T29N R1E SEC 32 COM AT SE COR OF LOT 2 AS POB TH W 40 RDS N 20 6730 MULDERSTRAAT  
RDS E 40 RDS S 20 RDS TO POB SUPERVISORS PLAT LESS: COM AT SE GRAND LEDGE MI 48837  
COR OF LOT 2 TH N 20 RDS TO POB TH S 110 FT TH W 396 FT TH N  
110 FT TH E 396 FT TO POB

ALBERT TOWNSHIP  
Real & Personal Property  
Spec. Population: Ad Valorem+Special Acts

Parcel # Valuations Tax Heading Amount Tax Heading Amount --- Totals ---  
001-032-000-040-00 ----- 001-032-000-040-00 NO: 01281



CLASS: 401	PRE/MBT %	0	COUNTY ROADS	20.60	ALBERT ROADS	9.98	Tax	253.01
SCHOOL: 69030	TV	20,603	LIBRARY	12.36	ALBERT PARKS/CEM	10.30	W Admin	2.53
JOHANNESBURG-LE	AV	34,000	MCCOA	20.15	COP-ISD GENERAL	5.25	Due	255.54
M.CODE: SEV		34,000	MONT CO SHERIFF	20.60	COP-ISD SP ED	17.11	Intrst	
			MSU EXTENSION	5.15	COP-ISD EX SP ED	12.99	Total	
			ALBERT TWP OPER	13.45	F/A REAL,ALBERT FI	105.07		

PROP. ADDR: 2800 OLD CO RD 612 MCNEIL TERRY  
T29N R1E SEC 32 COM AT SE COR OF LOT 2 SUPERVISORS PLAT OF THE 4805 VADER RD  
NE 1/4 TH N 20 RDS TO POB TH S 110 FT TH W 396 FT TH N 110 FT UNIONVILLE MI 48767  
TH E 396 FT TO POB PART OF NE 1/4 OF NE 1/4

001-032-000-050-00 ----- 001-032-000-050-00 NO: 01282



CLASS: 401	PRE/MBT %	0	COUNTY ROADS	142.75	ALBERT ROADS	69.17	Tax	1,753.37
SCHOOL: 69030	TV	142,753	LIBRARY	85.65	ALBERT PARKS/CEM	71.37	W Admin	17.53
JOHANNESBURG-LE	AV	267,200	MCCOA	139.64	COP-ISD GENERAL	36.44	Due	1,770.90
M.CODE: COREL	SEV	267,200	MONT CO SHERIFF	142.75	COP-ISD SP ED	118.61	Intrst	
			MSU EXTENSION	35.68	COP-ISD EX SP ED	90.06	Total	
			ALBERT TWP OPER	93.21	F/A REAL,ALBERT FI	728.04		

PROP. ADDR: 2820 COBB RD KOZLOWSKI WALTER LIVING TRUST  
T29N R1E SEC 32 BEG AT CON MONUMENT AT INTER OF N LINE OF SEC 3211 KENWOOD DR  
& E SHORE OF W TWIN LK TH SWRLY ON SHORE 108.2 FT TH S 86DEG ROCHESTER MI 48309  
10MIN E 645.8 FT TO NWLY LINE OF CO RD TH N 46DEG 08MIN E TO N  
LINE OF SEC & 913 FT W OF NE COR THEREOF, TH N 87DEG 01MIN W  
678.7 FT TO POB

001-032-000-060-01 ----- 001-032-000-060-01 NO: 01283



CLASS: 401	PRE/MBT %	100	COUNTY ROADS	176.39	ALBERT ROADS	85.48	Tax	2,166.56
SCHOOL: 69030	TV	176,394	LIBRARY	105.83	ALBERT PARKS/CEM	88.19	W Admin	21.66
JOHANNESBURG-LE	AV	291,000	MCCOA	172.54	COP-ISD GENERAL	45.03	Due	2,188.22
M.CODE: SEV		291,000	MONT CO SHERIFF	176.39	COP-ISD SP ED	146.56	Intrst	
			MSU EXTENSION	44.09	COP-ISD EX SP ED	111.28	Total	
			ALBERT TWP OPER	115.18	F/A REAL,ALBERT FI	899.60		

PROP. ADDR: 2800 COBB RD PAFFI DAVID L & MARY L  
MAP NUM: NEW 2020 PO BOX 174  
T29N R1E SEC 32 COMM AT CON MON AT INTER OF N LINE OF E SHORE LEWISTON MI 49756  
OF W TWIN LK, TH SWRLY ON LK SHORE 108.2 FT FOR POB TH SWRLY  
ON SHORE 178.3 FT TH S 77DEG 41MIN 19SEC E 522' FT TO NW LINE  
OF CO RD TH N 46DEG 08SEC E ON LINE 304.21 FT TH N 86DEG 10MIN  
W 645.8 FT TO POB

ALBERT TOWNSHIP  
Real & Personal Property  
Spec. Population: Ad Valorem+Special Acts

Parcel # Valuations Tax Heading Amount Tax Heading Amount --- Totals ---  
001-032-000-070-00 ----- 001-032-000-070-00 NO: 01284



CLASS: 401	PRE/MBT %	0	COUNTY ROADS	201.57	ALBERT ROADS	97.68	Tax	2,475.87
SCHOOL: 69030	TV	201,576	LIBRARY	120.94	ALBERT PARKS/CEM	100.78	W Admin	24.75
JOHANNESBURG-LE	AV	296,900	MCCOA	197.18	COP-ISD GENERAL	51.46	Due	2,500.62
M.CODE:	SEV	296,900	MONT CO SHERIFF	201.57	COP-ISD SP ED	167.48	Intrst	
			MSU EXTENSION	50.39	COP-ISD EX SP ED	127.17	Total	
			ALBERT TWP OPER	131.62	F/A REAL,ALBERT FI	1,028.03		

PROP. ADDR: 2700 COBB RD  
T29N R1E SEC 32 COM AT NE COR OF SEC 32 TH N 87DEG W 913 FT  
ALG SEC LN TH S 46 DEG W 630.65 FT ALG N ROW LN OF COBB RD TH  
S 46 DEG W 331.25 FT TO POB TH S 46 DEG W 100 FT TH N 70 DEG W  
445.25 FT TH N 42 DEG E 100 FT ALG W TWIN LAKE TH S 60 DEG E  
76.25 FT TH N 89 DEG E 42 FT TH S 69 DEG E 336.05 FT TO POB  
ALSO A PARCEL DESC AS: COM AT NE COR OF SEC TH N 87 DEG W 913  
FT TH S 46 DEG W 861.5 FT ALG N ROW LN OF COBB RD AND POB TH S  
46 DEG W 100 FT TH N 69 DEG W 336.05 FT TH S 89 DEG W 42 FT TH  
N 60 DEG 76.25 FT TH N 42 DEG W 100 FT TH S 69 DEG E 456.45 FT  
TO POB PART OF SUPERVISORS PLAT PARCELS A & B

FINLAY KENNETH A & LISA M  
54533 SALEM DR  
SHELBY TWP MI 48316

001-032-000-080-00 ----- 001-032-000-080-00 NO: 01285



CLASS: 402	PRE/MBT %	0	COUNTY ROADS	0.92	ALBERT ROADS	0.44	Tax	11.28
SCHOOL: 69030	TV	921	LIBRARY	0.55	ALBERT PARKS/CEM	0.46	W Admin	0.11
JOHANNESBURG-LE	AV	1,900	MCCOA	0.90	COP-ISD GENERAL	0.23	Due	11.39
M.CODE:	SEV	1,900	MONT CO SHERIFF	0.92	COP-ISD SP ED	0.76	Intrst	
			MSU EXTENSION	0.23	COP-ISD EX SP ED	0.58	Total	
			ALBERT TWP OPER	0.60	F/A REAL,ALBERT FI	4.69		

PROP. ADDR: COBB RD  
T29N R1E SEC 32 BEG AT NE COR OF LOT 8 OF MCDONALD BEACH SUB  
TH SERLY ON E LINE LOT 8 OF LOT 8 122.07 FT TO POB TH CONT  
SELY 261.3 FT TH NELY 100 FT TH NELY 93.4 FT TH NWRLY 310 FT  
TO POB

COMPTON RONALD & GERRI  
20076 FORESTWOOD ST  
SOUTHFIELD MI 48076

001-032-000-080-01 ----- 001-032-000-080-01 NO: 01286



CLASS: 401	PRE/MBT %	0	COUNTY ROADS	80.95	ALBERT ROADS	39.23	Tax	994.33
SCHOOL: 69030	TV	80,959	LIBRARY	48.57	ALBERT PARKS/CEM	40.47	W Admin	9.94
JOHANNESBURG-LE	AV	122,300	MCCOA	79.19	COP-ISD GENERAL	20.66	Due	1,004.27
M.CODE:	SEV	122,300	MONT CO SHERIFF	80.95	COP-ISD SP ED	67.26	Intrst	
			MSU EXTENSION	20.23	COP-ISD EX SP ED	51.07	Total	
			ALBERT TWP OPER	52.86	F/A REAL,ALBERT FI	412.89		

PROP. ADDR: 2676 COBB RD  
T29N R1E SEC 32 BEG AT NE COR OF LOT 8 MCDONALDS BEACH AS POB  
TH S 30DEG 20MIN E 122.7 FT ON ERLY LINE LOT 8 TH S 70DEG  
07MIN E 310.0 FT, TH N 46DEG 19 MIN E 117 FT ON NRLY LINE COBB  
RD TH N 70DEG 07 MIN W 445.25 FT, TH S 42DEG 48 MIN W 28.6 FT  
ON SHORE W TWIN LAKE TO POB

COMPTON RONALD E  
20076 FOREST WOOD  
SOUTHFIELD MI 48076

ALBERT TOWNSHIP  
Real & Personal Property  
Spec. Population: Ad Valorem+Special Acts

Parcel # Valuations Tax Heading Amount Tax Heading Amount --- Totals ---  
001-032-000-090-00 ----- 001-032-000-090-00 NO: 01287



CLASS	PRE/MBT %	Tax Heading	Amount	Tax Heading	Amount		Totals
401	0	COUNTY ROADS	122.36	ALBERT ROADS	59.29	Tax	1,502.90
69030	TV	LIBRARY	73.41	ALBERT PARKS/CEM	61.18	W Admin	15.02
LE	AV	MCCOA	119.69	COP-ISD GENERAL	31.23	Due	1,517.92
M.CODE:	SEV	MONT CO SHERIFF	122.36	COP-ISD SP ED	101.66	Intrst	
		MSU EXTENSION	30.59	COP-ISD EX SP ED	77.19	Total	
		ALBERT TWP OPER	79.90	F/A REAL,ALBERT FI	624.04		

PROP. ADDR: 2720 COBB RD  
T29N R1E SEC 32 COMM AT NE COR OF NE FRL 1/4 TH N 87DEG 01MIN  
W ALONG N LINE 913 FT TO NWLY R/W LINE TH S 46 DEG W ALONG  
SAME 510 FT, TH SW ALONG RD 251.9 FT TO POB. TH N 69DEG 07MIN  
W 461.8 FT ALONG SW SIDE OF SAMPSONS PROPERTY TO POINT ON  
SHORE OF LAKE, TH S 42DEG 58MIN W 100 FT, TH S 69DEG 07MIN E  
461.8 FT M/L TO POINT ON NW LINE OF RD 100 FT SW FROM POB, TH  
N 46DEG 19MIN E ON NW R/W LINE OF ROAD TO POB

HARTLIEB WEST TWIN LLC  
584 BALLANTYNE RD  
GROSSE POINTE SHORES MI 48236

001-032-000-110-01 ----- 001-032-000-110-01 NO: 01288



CLASS	PRE/MBT %	Tax Heading	Amount	Tax Heading	Amount		Totals
401	100	COUNTY ROADS	134.11	ALBERT ROADS	64.99	Tax	1,647.29
69030	TV	LIBRARY	80.47	ALBERT PARKS/CEM	67.05	W Admin	16.47
LE	AV	MCCOA	131.19	COP-ISD GENERAL	34.24	Due	1,663.76
M.CODE:	SEV	MONT CO SHERIFF	134.11	COP-ISD SP ED	111.43	Intrst	
		MSU EXTENSION	33.52	COP-ISD EX SP ED	84.61	Total	
		ALBERT TWP OPER	87.57	F/A REAL,ALBERT FI	684.00		

PROP. ADDR: 2730 COBB RD  
T29N R1E SEC 32 BEG AT PNT 761.9 FT SWLY ALG NLY R/W LINE  
WHERE CO RD & SEC LINE BETWEEN SEC 29-32 INTERSECT FOR POB TH  
NELY ALG R/W 100 FT TH NWLY ON STRAIGHT LINE TO PNT 416.45 FT  
SWLY ALG WATERS EDGE OF WEST TWIN LAKE FROM INTERSECTION OF  
SEC LINE BETWEEN SEC 29 & 32 & WEST TWIN LAKE TH SWLY ALG  
WATERS EDGE 100 FT TH ELY ON STRAIGHT LINE TO POB IN NE FRL  
1/4

LOWNDS PHILLIP J  
2730 COBB RD  
LEWISTON MI 49756



ALBERT TOWNSHIP  
Real & Personal Property  
Spec. Population: Ad Valorem+Special Acts

Parcel # Valuations Tax Heading Amount Tax Heading Amount --- Totals ---  
001-032-000-110-02 ----- 001-032-000-110-02 NO: 01289



CLASS: 401	PRE/MBT %	100	COUNTY ROADS	137.30	ALBERT ROADS	66.53	Tax	1,686.46
SCHOOL: 69030	TV	137,307	LIBRARY	82.38	ALBERT PARKS/CEM	68.65	W Admin	16.86
JOHANNESBURG-LE	AV	181,300	MCCOA	134.31	COP-ISD GENERAL	35.05	Due	1,703.32
M.CODE:	SEV	181,300	MONT CO SHERIFF	137.30	COP-ISD SP ED	114.08	Intrst	
			MSU EXTENSION	34.32	COP-ISD EX SP ED	86.62	Total	
			ALBERT TWP OPER	89.66	F/A REAL,ALBERT FI	700.26		

PROP. ADDR: 2760 COBB RD  
 MAP NUM: NEW 2020  
 COM AT NW CORNER SEC 32 T29N R1E; THN N 87'01'00" W 913' ALG  
 SEC LINE; THN S 46'08'00" W 439.21 ALG W ROW TO POB; THN CONT  
 S 46'11'20" W 191.46' ALG ROW; THN S 46'11'20" W 31.31 ALG  
 ROW; THN N 68'56'48" W 466.29 TO SHORE OF W TWIN LAKE; THN N  
 40'52'00" E 130' ALG SHORE; THN S 77'41'19" E 522.76' TO POB  
 BEING PT OF FRACT NE 1/4 OF SEC 32 T29N R1E, ALBERT TOWNSHIP,  
 MONTMORENCY COUNTY. CONT M/L 1.77 AC. SUBJECT TO EASEMENTS,  
 ROW, RESTRICTIONS, RESERVE & LEASES OF RECORD, IF ANY.

PAFFI CHRISTOPHER L  
 2760 COBB RD  
 LEWISTON MI 49756

001-032-000-120-00 ----- 001-032-000-120-00 NO: 01290



CLASS: 401	PRE/MBT %	0	COUNTY ROADS	41.42	ALBERT ROADS	20.07	Tax	508.72
SCHOOL: 69030	TV	41,420	LIBRARY	24.85	ALBERT PARKS/CEM	20.71	W Admin	5.08
JOHANNESBURG-LE	AV	59,000	MCCOA	40.51	COP-ISD GENERAL	10.57	Due	513.80
M.CODE:	SEV	59,000	MONT CO SHERIFF	41.42	COP-ISD SP ED	34.41	Intrst	
			MSU EXTENSION	10.35	COP-ISD EX SP ED	26.13	Total	
			ALBERT TWP OPER	27.04	F/A REAL,ALBERT FI	211.24		

PROP. ADDR: 1528 OLD CO RD 612  
 T29N R1E SEC 32 E 1/2 OF LOT 5 OF SUPERVISORS PLAT OF GOV LOT  
 1 LESS STRIP OF LAND 233 FT IN WIDTH ADJACENT TO AND PARALLEL  
 WITH C/L OF ORIGINA L R/W MICHIGAN CENTRAL RAILROAD R/W

RUSSO SAM J  
 1520 OLD CO RD 612  
 LEWISTON MI 49756

001-032-000-130-00 ----- 001-032-000-130-00 NO: 01291



CLASS: 401	PRE/MBT %	100	COUNTY ROADS	107.39	ALBERT ROADS	52.04	Tax	1,319.07
SCHOOL: 69030	TV	107,397	LIBRARY	64.43	ALBERT PARKS/CEM	53.69	W Admin	13.19
JOHANNESBURG-LE	AV	182,300	MCCOA	105.05	COP-ISD GENERAL	27.41	Due	1,332.26
M.CODE:	SEV	182,300	MONT CO SHERIFF	107.39	COP-ISD SP ED	89.23	Intrst	
			MSU EXTENSION	26.84	COP-ISD EX SP ED	67.75	Total	
			ALBERT TWP OPER	70.13	F/A REAL,ALBERT FI	547.72		

PROP. ADDR: 1520 OLD CO RD 612  
 T29N R1E SEC 32 BEG AT CTR POST TH N 3DEG 3MIN E 998.5 FT TH N  
 72DEG 54MIN E 488.5 FT TH N 63DEG 41MIN E 234.5 FT TH S 2DEG  
 58MIN 30SEC W 1281.8 FT TH N 87DEG W 664.25 FT LOT 5  
 SUPERVISORS PLAT

RUSSO SAM J  
 1520 OLD COUNTY ROAD 612  
 LEWISTON MI 49756

ALBERT TOWNSHIP  
Real & Personal Property  
Spec. Population: Ad Valorem+Special Acts

Parcel # Valuations Tax Heading Amount Tax Heading Amount --- Totals ---  
001-032-000-140-00 ----- 001-032-000-140-00 NO: 01292



CLASS: 401	PRE/MBT %	0	COUNTY ROADS	3.92	ALBERT ROADS	1.90	Tax	48.16
SCHOOL: 69030	TV	3,924	LIBRARY	2.35	ALBERT PARKS/CEM	1.96	W Admin	0.48
JOHANNESBURG-LE	AV	8,400	MCCOA	3.83	COP-ISD GENERAL	1.00	Due	48.64
M.CODE:	SEV	8,400	MONT CO SHERIFF	3.92	COP-ISD SP ED	3.26	Intrst	
			MSU EXTENSION	0.98	COP-ISD EX SP ED	2.47	Total	
			ALBERT TWP OPER	2.56	F/A REAL,ALBERT FI	20.01		

PROP. ADDR: 1730 OLD CO RD 612 TURI JULIE  
T29N R1E SEC 32 N 1/2 OF N 1/2 OF N 1/2 OF SE 1/4 OF NE 1/4 10216 CRABB  
TEMPERANCE MI 48182

001-032-000-150-00 ----- 001-032-000-150-00 NO: 01293



CLASS: 401	PRE/MBT %	0	COUNTY ROADS	13.16	ALBERT ROADS	6.37	Tax	161.63
SCHOOL: 69030	TV	13,163	LIBRARY	7.89	ALBERT PARKS/CEM	6.58	W Admin	1.61
JOHANNESBURG-LE	AV	22,500	MCCOA	12.87	COP-ISD GENERAL	3.36	Due	163.24
M.CODE:	SEV	22,500	MONT CO SHERIFF	13.16	COP-ISD SP ED	10.93	Intrst	
			MSU EXTENSION	3.29	COP-ISD EX SP ED	8.30	Total	
			ALBERT TWP OPER	8.59	F/A REAL,ALBERT FI	67.13		

PROP. ADDR: 1700 OLD CO RD 612 ANGERER LAWRENCE WAYNE L/E  
T29N R1E SEC 32 S 1/2 OF N 1/2 OF N 1/2 OF LOT 3 OF E 1/2 OF 6501 LULU RD  
NE 1/4 IDA MI 48140

001-032-000-160-00 ----- 001-032-000-160-00 NO: 01294



CLASS: 401	PRE/MBT %	0	COUNTY ROADS	18.47	ALBERT ROADS	8.95	Tax	226.87
SCHOOL: 69030	TV	18,475	LIBRARY	11.08	ALBERT PARKS/CEM	9.23	W Admin	2.26
JOHANNESBURG-LE	AV	33,200	MCCOA	18.07	COP-ISD GENERAL	4.71	Due	229.13
M.CODE:	SEV	33,200	MONT CO SHERIFF	18.47	COP-ISD SP ED	15.35	Intrst	
			MSU EXTENSION	4.61	COP-ISD EX SP ED	11.65	Total	
			ALBERT TWP OPER	12.06	F/A REAL,ALBERT FI	94.22		

PROP. ADDR: 1670 OLD CO RD 612 PHILLIPS JOE G & ANNETTE J  
T29N R1E SEC 32 N 1/2 OF S 1/2 OF N 1/2 OF SE 1/4 OF NE 1/4 8704 SUMMERFIELD RD  
LAMBERTVILLE MI 48144

001-032-000-170-00 ----- 001-032-000-170-00 NO: 01295



CLASS: 402	PRE/MBT %	0	COUNTY ROADS	3.80	ALBERT ROADS	1.84	Tax	46.72
SCHOOL: 69030	TV	3,809	LIBRARY	2.28	ALBERT PARKS/CEM	1.90	W Admin	0.46
JOHANNESBURG-LE	AV	8,300	MCCOA	3.72	COP-ISD GENERAL	0.97	Due	47.18
M.CODE:	SEV	8,300	MONT CO SHERIFF	3.80	COP-ISD SP ED	3.16	Intrst	
			MSU EXTENSION	0.95	COP-ISD EX SP ED	2.40	Total	
			ALBERT TWP OPER	2.48	F/A REAL,ALBERT FI	19.42		

PROP. ADDR: OLD CO RD 612 LOVELL THURMAN H & MARY M  
T29N R1E SEC 32 N 1/2 OF N 1/2 OF S 1/2 OF LOT 3 SUPERVISORS 27500 GRANT ST  
PLAT OF E 1/2 OF NE 1/4 SAINT CLAIR SHORES MI 48081

ALBERT TOWNSHIP  
Real & Personal Property  
Spec. Population: Ad Valorem+Special Acts

Parcel # Valuations Tax Heading Amount Tax Heading Amount --- Totals ---  
001-032-000-180-00 ----- 001-032-000-180-00 NO: 01296



CLASS: 401	PRE/MBT %	0	COUNTY ROADS	6.75	ALBERT ROADS	3.27	Tax	82.94
SCHOOL: 69030	TV	6,758	LIBRARY	4.05	ALBERT PARKS/CEM	3.37	W Admin	0.82
JOHANNESBURG-LE	AV	23,700	MCCOA	6.61	COP-ISD GENERAL	1.72	Due	83.76
M.CODE:	SEV	23,700	MONT CO SHERIFF	6.75	COP-ISD SP ED	5.61	Intrst	
			MSU EXTENSION	1.68	COP-ISD EX SP ED	4.26	Total	
			ALBERT TWP OPER	4.41	F/A REAL,ALBERT FI	34.46		

PROP. ADDR: 1630 OLD CO RD 612 LOVELL MARY M ET AL  
T29N R1E SEC 32 S 1/2 OF S 1/2 OF N 1/2 OF LOT 3 SUPERVISORS 27500 GRANT ST  
PLAT OF E 1/2 OF NE 1/4 SAINT CLAIR SHORES MI 48081

001-032-000-190-00 ----- 001-032-000-190-00 NO: 01297



CLASS: 401	PRE/MBT %	100	COUNTY ROADS	38.56	ALBERT ROADS	18.69	Tax	473.68
SCHOOL: 69030	TV	38,569	LIBRARY	23.14	ALBERT PARKS/CEM	19.28	W Admin	4.73
JOHANNESBURG-LE	AV	64,300	MCCOA	37.72	COP-ISD GENERAL	9.84	Due	478.41
M.CODE:	SEV	64,300	MONT CO SHERIFF	38.56	COP-ISD SP ED	32.04	Intrst	
			MSU EXTENSION	9.64	COP-ISD EX SP ED	24.33	Total	
			ALBERT TWP OPER	25.18	F/A REAL,ALBERT FI	196.70		

PROP. ADDR: 1570 OLD CO RD 612 RABE BARRY L/E  
T29N R1E SEC 32 S 1/2 OF N 1/2 OF S 1/2 OF LOT 3 SUPERVISORS PO BOX 135  
PLAT OF E 1/2 OF NE 1/4 LESS BEG AT A POINT ON S LN OF DESC LEWISTON MI 49756  
WHICH BEARS N 2 DEG E 328.96 FT TH W 146.33 FT AND N 87 DEG W  
146.33 FT TH W 213.67 FT TH N 87 DEG E 112.31 FT TH S 72 DEG E  
108.15 FT TO POB

001-032-000-200-00 ----- 001-032-000-200-00 NO: 01298



CLASS: 401	PRE/MBT %	100	COUNTY ROADS	50.34	ALBERT ROADS	24.39	Tax	618.30
SCHOOL: 69030	TV	50,343	LIBRARY	30.20	ALBERT PARKS/CEM	25.17	W Admin	6.18
JOHANNESBURG-LE	AV	84,500	MCCOA	49.24	COP-ISD GENERAL	12.85	Due	624.48
M.CODE:	SEV	84,500	MONT CO SHERIFF	50.34	COP-ISD SP ED	41.82	Intrst	
			MSU EXTENSION	12.58	COP-ISD EX SP ED	31.76	Total	
			ALBERT TWP OPER	32.87	F/A REAL,ALBERT FI	256.74		

PROP. ADDR: 1550 OLD CO RD 612 NICKERT JAMIE & DENISE  
T29N R1E SEC 32 N 1/2 OF S 1/2 OF SE 1/4 OF NE 1/4 51626 WILSHIRE DR  
ALSO A PARCEL DESC AS BEG AT A POINT OF ABOVE DESC PROPERTY AT NEW BALTIMORE MI 48047  
A POINT ON S LN WHICH BEARS N 328.96 FT AND N 87 DEG W 146.33  
FT TH N 87 DEG W 213.67 FT TH N 78 DEG E 112.31 FT TH S 72 DEG  
108.15 FT TO POB

ALBERT TOWNSHIP  
Real & Personal Property  
Spec. Population: Ad Valorem+Special Acts

Parcel # Valuations Tax Heading Amount Tax Heading Amount --- Totals ---  
001-032-000-210-00 ----- 001-032-000-210-00 NO: 01299



CLASS	PRE/MBT %	Valuations	Tax Heading	Amount	Tax Heading	Amount		Totals
401	0		COUNTY ROADS	11.76	ALBERT ROADS	5.69	Tax	144.40
SCHOOL: 69030	TV	11,760	LIBRARY	7.05	ALBERT PARKS/CEM	5.88	W Admin	1.44
JOHANNESBURG-LE	AV	13,300	MCCOA	11.50	COP-ISD GENERAL	3.00	Due	145.84
M.CODE: SEV		13,300	MONT CO SHERIFF	11.76	COP-ISD SP ED	9.77	Intrst	
			MSU EXTENSION	2.94	COP-ISD EX SP ED	7.41	Total	
			ALBERT TWP OPER	7.67	F/A REAL,ALBERT FI	59.97		

PROP. ADDR: 1544 OLD CO RD 612 HOMETOWN DEVELOPMENTS LLC  
T29N R1E SEC 32 S 1/2 OF S 1/2 OF S 1/2 OF LOT 3 SUPERVISORS 6761 MELS DR  
PLAT OF E 1/2 OF NE 1/4 RUBY MI 48049

001-032-000-220-00 ----- 001-032-000-220-00 NO: 01300



CLASS	PRE/MBT %	Valuations	Tax Heading	Amount	Tax Heading	Amount		Totals
402	100		COUNTY ROADS	2.37	ALBERT ROADS	1.15	Tax	29.11
SCHOOL: 69030	TV	2,374	LIBRARY	1.42	ALBERT PARKS/CEM	1.18	W Admin	0.29
JOHANNESBURG-LE	AV	3,800	MCCOA	2.32	COP-ISD GENERAL	0.60	Due	29.40
M.CODE: SEV		3,800	MONT CO SHERIFF	2.37	COP-ISD SP ED	1.97	Intrst	
			MSU EXTENSION	0.59	COP-ISD EX SP ED	1.49	Total	
			ALBERT TWP OPER	1.55	F/A REAL,ALBERT FI	12.10		

PROP. ADDR: COBB RD RD HAZZARD VERNON H  
T29N R1E SEC 32 BEG ON N & S 1/4 LINE OF SEC 32 AT A PT 68.4 2510 COBB ROAD  
FT S OF SW COR OF MCDONALDS PLAT OF MCDONALDS BEACH, TH N & E LEWISTON MI 49756  
AROUND A 2DEG 26MIN CURVE FOR 400 FT, TH S 6DEG 27MIN E 205.5  
FT, TH S & W AROUND A 2DEG 14MIN CURVE 434 FT, TH N 3DEG 03MIN  
E 207.4 FT. TO POB BEING A PART OF LOT 5 OF SUPERVISORS PLAT  
OF NE FRL 1/4 OF SEC 32

001-032-000-225-00 ----- 001-032-000-225-00 NO: 01301



CLASS	PRE/MBT %	Valuations	Tax Heading	Amount	Tax Heading	Amount		Totals
402	0		COUNTY ROADS	0.80	ALBERT ROADS	0.39	Tax	9.84
SCHOOL: 69030	TV	806	LIBRARY	0.48	ALBERT PARKS/CEM	0.40	W Admin	0.09
JOHANNESBURG-LE	AV	1,500	MCCOA	0.78	COP-ISD GENERAL	0.20	Due	9.93
M.CODE: SEV		1,500	MONT CO SHERIFF	0.80	COP-ISD SP ED	0.66	Intrst	
			MSU EXTENSION	0.20	COP-ISD EX SP ED	0.50	Total	
			ALBERT TWP OPER	0.52	F/A REAL,ALBERT FI	4.11		

PROP. ADDR: COBB RD RD COOPER JUDITH E L/E  
T29N R1E SEC 32 BEG AT POINT ON 1/4 LINE 68.4 FT S OF SW COR 3081 INDIAN RESERVE RD  
OF MCDONALD BCH SUB TH N 76DEG 28M E 200 FT TH N 74DEG 02M E ALPENA MI 49707  
200 FT TO POB TH N & E AROUND A 2DEG 26MIN CURVE 100 FT (LONG  
CHORD BEARS N 72DE G 49MIN E 99.99 FT) TH S 9DEG 19MIN 36SEC E  
205.10 FT TH S & W AROUND A 2DEG 14MIN CURVE 108.53 FT (L OND  
CHORD S 73DEG 12MIN 56SEC W 108.52 FT) TH N 6D EG 57MIN 36SEC  
W 205.69 FT TO POB PART OF LOT 5 SU PERVERISORS PLAT PARCEL A

ALBERT TOWNSHIP  
Real & Personal Property  
Spec. Population: Ad Valorem+Special Acts

Parcel # Valuations Tax Heading Amount Tax Heading Amount --- Totals ---  
001-032-000-225-01 ----- 001-032-000-225-01 NO: 01302



CLASS: 401	PRE/MBT %	0	COUNTY ROADS	35.41	ALBERT ROADS	17.16	Tax	434.95
SCHOOL: 69030	TV	35,416	LIBRARY	21.24	ALBERT PARKS/CEM	17.70	W Admin	4.34
JOHANNESBURG-LE	AV	61,800	MCCOA	34.64	COP-ISD GENERAL	9.04	Due	439.29
M.CODE:	SEV	61,800	MONT CO SHERIFF	35.41	COP-ISD SP ED	29.42	Intrst	
			MSU EXTENSION	8.85	COP-ISD EX SP ED	22.34	Total	
			ALBERT TWP OPER	23.12	F/A REAL,ALBERT FI	180.62		

PROP. ADDR: 2579 COBB RD  
T29N R1E SEC 32 BEG AT POINT ON 1/4 LINE 68.4 FT S OF SW COR  
OF MCDONALDS BCH SUB TH N 76DEG 28MIN E TH N 74DEG 02MIN E 200  
FT TH N & E AROUND A 2DEG 26MIN CURVE 100 FT LONG CHORD BEARS  
N 72DEG 49MIN E 99.99 FT TO POB TH CONTINUE N&E AROUND A 2DEG  
26MIN CURVE 100 FT LONG CHORD BEARS N 70DEG 23MIN E 99.99 FT  
TH S 11DEG 43MIN E 204.50 FT TH S&W AR OUND A 2DEG 14MIN CURVE  
108.53 FT LONG CHORD BEAR S S 70DEG 47MIN 03SEC W 108.52 FT TH  
N 9DEG 19MIN 36SEC W 205.10 FT TO POB PART OF LOT 5  
SUPERVISORS PLAT PARCEL B

VANOVERBEKE CLIFFORD F & BARBARA E  
5141 MILL WHEEL DR  
GRAND BLANC MI 48439

001-032-000-230-00 ----- 001-032-000-230-00 NO: 01303



CLASS: 402	PRE/MBT %	0	COUNTY ROADS	1.03	ALBERT ROADS	0.50	Tax	12.68
SCHOOL: 69030	TV	1,038	LIBRARY	0.62	ALBERT PARKS/CEM	0.51	W Admin	0.12
JOHANNESBURG-LE	AV	2,000	MCCOA	1.01	COP-ISD GENERAL	0.26	Due	12.80
M.CODE:	SEV	2,000	MONT CO SHERIFF	1.03	COP-ISD SP ED	0.86	Intrst	
			MSU EXTENSION	0.25	COP-ISD EX SP ED	0.65	Total	
			ALBERT TWP OPER	0.67	F/A REAL,ALBERT FI	5.29		

PROP. ADDR: COBB RD  
T29N R1E SEC 32 BEG AT SW COR OF MCDONALDS PLAT OF MCDONALDS  
BEACH, TH S ALONG 1/4 LINE 68.4 FT, TH N 76DEG 28MIN E 200 FT,  
TH N 74DEG 02MIN E 200 FT, TH N 71DEG 36MIN E 200 FT TO POB TH  
N & E AROUND A CURVE OF 2DEG 26MIN 200 FT THE LONG CHORD BEARS  
N 69DEG 10MIN E, TH S 15DEG 57MIN E 203.5 FT, TH TO THE S & W  
AROUND A CURVE 217 FT THE LONG CHORD BEARS S 69DEG 40MIN W TH  
N 11DEG 43MIN W 204.5 FT TO POB THIS BEING PART OF LOT 5 OF  
SUPERVISORS PLAT OF NE FRL 1/4

OLSEN MICHAEL J & CATHERINE  
2620 COBB RD  
LEWISTON MI 49756

001-032-000-250-00 ----- 001-032-000-250-00 NO: 01304



CLASS: 401	PRE/MBT %	0	COUNTY ROADS	82.64	ALBERT ROADS	40.05	Tax	1,015.10
SCHOOL: 69030	TV	82,648	LIBRARY	49.58	ALBERT PARKS/CEM	41.32	W Admin	10.15
JOHANNESBURG-LE	AV	191,400	MCCOA	80.84	COP-ISD GENERAL	21.10	Due	1,025.25
M.CODE:	SEV	191,400	MONT CO SHERIFF	82.64	COP-ISD SP ED	68.67	Intrst	
			MSU EXTENSION	20.66	COP-ISD EX SP ED	52.14	Total	
			ALBERT TWP OPER	53.96	F/A REAL,ALBERT FI	421.50		

PROP. ADDR: 2500 COBB RD  
T29N R1E SEC 32 BEG. AT NW COR MACDONALDS BEACH IN GOV LOT 2  
TH S 56DEG 56MIN 30SEC W 105.65 FT, TH S 33DEG 03MIN E 98.9  
FT, TH N 53DEG 18MIN E 35.4 FT, TH N 3DEG 03MIN E 119.65 FT TO  
POB

JONES-GIERLACH LAURIE TRUST  
REICHARD FAMILY TRUST  
16825 DUNSWOOD ROAD  
NORTHVILLE MI 48168

ALBERT TOWNSHIP  
Real & Personal Property  
Spec. Population: Ad Valorem+Special Acts

Parcel # Valuations Tax Heading Amount Tax Heading Amount --- Totals ---  
001-032-000-260-00 ----- 001-032-000-260-00 NO: 01305



CLASS: 401	PRE/MBT %	0	COUNTY ROADS	123.36	ALBERT ROADS	59.78	Tax	1,515.18
SCHOOL: 69030	TV	123,360	LIBRARY	74.01	ALBERT PARKS/CEM	61.68	W Admin	15.15
JOHANNESBURG-LE	AV	248,800	MCCOA	120.67	COP-ISD GENERAL	31.49	Due	1,530.33
M.CODE:	SEV	248,800	MONT CO SHERIFF	123.36	COP-ISD SP ED	102.49	Intrst	
			MSU EXTENSION	30.84	COP-ISD EX SP ED	77.82	Total	
			ALBERT TWP OPER	80.55	F/A REAL,ALBERT FI	629.13		

PROP. ADDR: 2486 COBB RD  
T29N R1E SEC 32 BEG AT NW COR MCDONALDS BEACH SUB IN GOVT LOT  
2 TH S 56DEG 56MIN 30SEC W 105.65 FT TO POB TH S 56DEG 56MIN  
30SEC W 200 FT M OR L TH S 33DEG 03MIN E 196.50 FT TH N 41DEG  
37MIN 30SEC E 103.70 FT TH N 21DEG 52MIN 30SEC E 122.20 FT TH  
N 33DEG 03MIN 30SEC W 98.9 FT TO POB LESS ERLY 51 FT IN EVEN  
WIDTH THEREOF

MILLER GREGORY C & MILLER DAVID &  
MILLER JOHN J TIC  
3237 PEBBLE LANE  
BLOOMFIELD HILLS MI 48301

001-032-000-280-00 ----- 001-032-000-280-00 NO: 01306



CLASS: 402	PRE/MBT %	0	COUNTY ROADS	24.50	ALBERT ROADS	11.87	Tax	300.93
SCHOOL: 69030	TV	24,504	LIBRARY	14.70	ALBERT PARKS/CEM	12.25	W Admin	3.00
JOHANNESBURG-LE	AV	56,100	MCCOA	23.96	COP-ISD GENERAL	6.25	Due	303.93
M.CODE:	SEV	56,100	MONT CO SHERIFF	24.50	COP-ISD SP ED	20.36	Intrst	
			MSU EXTENSION	6.12	COP-ISD EX SP ED	15.45	Total	
			ALBERT TWP OPER	16.00	F/A REAL,ALBERT FI	124.97		

PROP. ADDR: 2490 COBB RD  
T29N R1E SEC 32 THE ERLY 51 FT IN EVEN WIDTH OF BEG AT NW COR  
MACDONALDS BCH IN GOV LOT 2, TH S 56DEG 56MIN 30SEC W 105.65  
FT TO POB TH S 56DEG 56MIN 30SEC W 100 FT, TH S 33DEG 03MIN E  
169.10 FT, TH N 21DEG 52MIN 30SEC E 122.20 FT, TH N 33DEG  
03MIN 30SEC W 98.9 FT TO POB.

JONES-GIERLACH LAURIE TRUST  
REICHARD FAMILY TRUST  
16825 DUNSWOOD ROAD  
NORTHVILLE MI 48168

001-032-000-290-00 ----- 001-032-000-290-00 NO: 01307



CLASS: 401	PRE/MBT %	0	COUNTY ROADS	71.62	ALBERT ROADS	34.70	Tax	879.70
SCHOOL: 69030	TV	71,625	LIBRARY	42.97	ALBERT PARKS/CEM	35.81	W Admin	8.79
JOHANNESBURG-LE	AV	136,900	MCCOA	70.06	COP-ISD GENERAL	18.28	Due	888.49
M.CODE:	SEV	136,900	MONT CO SHERIFF	71.62	COP-ISD SP ED	59.51	Intrst	
			MSU EXTENSION	17.90	COP-ISD EX SP ED	45.18	Total	
			ALBERT TWP OPER	46.77	F/A REAL,ALBERT FI	365.28		

PROP. ADDR: 2460 COBB RD  
T29N R1E SEC 32 COMM AT SE COR GOVT LOT 2, TH N 0DEG 09MIN E  
ON E LINE 970 FT TH N 56DEG 02MIN W 157.75 FT TH S 45DEG 02MIN  
W 90 FT TO POB, TH S 45DEG 02MIN W 95 FT. TH N 23DEG 47MIN W  
275 FT TO SHORE, TH N 80DEG 37MIN E ALONG SHORE 70 FT, TH S  
29DEG 03MIN E 227.3 FT TO POB.

SPIEGEL SANDRA J & KORT STEVE  
59562 KITTLE  
WASHINGTON MI 48094

ALBERT TOWNSHIP  
Real & Personal Property  
Spec. Population: Ad Valorem+Special Acts

Parcel # Valuations Tax Heading Amount Tax Heading Amount --- Totals ---  
001-032-000-300-00 ----- 001-032-000-300-00 NO: 01308



CLASS: 401	PRE/MBT %	0	COUNTY ROADS	80.83	ALBERT ROADS	39.17	Tax	992.84
SCHOOL: 69030	TV	80,837	LIBRARY	48.50	ALBERT PARKS/CEM	40.41	W Admin	9.92
JOHANNESBURG-LE	AV	117,400	MCCOA	79.07	COP-ISD GENERAL	20.63	Due	1,002.76
M.CODE: SEV		117,400	MONT CO SHERIFF	80.83	COP-ISD SP ED	67.16	Intrst	
			MSU EXTENSION	20.20	COP-ISD EX SP ED	51.00	Total	
			ALBERT TWP OPER	52.78	F/A REAL,ALBERT FI	412.26		

PROP. ADDR: 2470 COBB RD  
T29N R1E SEC 32 COMM AT SE COR GOVT LOT 2 TH N 0DEG 09MIN E ON  
E LINE 970 FT, TH N 56DEG 02MIN W 157.75 FT. TO POB, TH S  
45DEG 02MIN W 90 FT, TH N 29DEG 03MIN W 227.3 FT TO SHORE OF  
LAKE, TH N 67DEG 34MIN E ALONG LAKE SHORE 65 FT, TH S 35DEG  
28MIN E 196.3 FT TO POB

GOEBEL DENNIS & JULIE TRUST  
2051 EASTCASTLE DRIVE SE  
GRAND RAPIDS MI 49508

001-032-000-310-00 ----- 001-032-000-310-00 NO: 01309



CLASS: 401	PRE/MBT %	0	COUNTY ROADS	287.78	ALBERT ROADS	139.46	Tax	3,534.81
SCHOOL: 69030	TV	287,787	LIBRARY	172.67	ALBERT PARKS/CEM	143.89	W Admin	35.34
JOHANNESBURG-LE	AV	510,600	MCCOA	281.51	COP-ISD GENERAL	73.47	Due	3,570.15
M.CODE: COREL	SEV	510,600	MONT CO SHERIFF	287.78	COP-ISD SP ED	239.12	Intrst	
			MSU EXTENSION	71.94	COP-ISD EX SP ED	181.56	Total	
			ALBERT TWP OPER	187.92	F/A REAL,ALBERT FI	1,467.71		

PROP. ADDR: 2380 COBB RD  
T29N R1E SEC 32 PT OF NW 1/4 BEG AT SE COR OF LYLE ADD OF LYLE  
PARK SD PT BEING 764.9' N 1 DEG 16' E OF THE 1/4 POST BETWEEN  
SECS 31 & 32; TH NE'LY 1847.16' TO POB; TH N 2 DEG W 20'; TH  
NE'LY 100'; TH N 2 DEG W 171.8'; TH SE'LY 332.4'; TH S'LY  
350.49'; TH N 68 DEG W 48.47'; TH N 58 DEG W TO POB. ( DESC  
CORRECTION 11/06 FROM L213-P387)

COOPER WENDY P  
219 GLEN OAK COURT  
DELAFIELD WI 53018

001-032-000-320-00 ----- 001-032-000-320-00 NO: 01310



CLASS: 401	PRE/MBT %	0	COUNTY ROADS	174.68	ALBERT ROADS	84.65	Tax	2,145.63
SCHOOL: 69030	TV	174,689	LIBRARY	104.81	ALBERT PARKS/CEM	87.34	W Admin	21.45
JOHANNESBURG-LE	AV	309,500	MCCOA	170.88	COP-ISD GENERAL	44.59	Due	2,167.08
M.CODE: SEV		309,500	MONT CO SHERIFF	174.68	COP-ISD SP ED	145.14	Intrst	
			MSU EXTENSION	43.67	COP-ISD EX SP ED	110.21	Total	
			ALBERT TWP OPER	114.07	F/A REAL,ALBERT FI	890.91		

PROP. ADDR: 2350 COBB RD  
T29N R1E SEC 32 PART OF GOVT LOT 2 COM AT W 1/4 CORNER TH S 89  
DEG E 1746.1 FT TH N ALG RECORDED PLAT OF COLLEGE PARK 1441.44  
FT TH S 80 DEG E 4.20 FT TO POB TH N 3 DEG 210.70 FT TO A  
POINT ON SHR OF W TWIN LAKE TH N 81 DEG E 75 FT ALG SHR TH S  
87 DEG E 75 FT TH S 8 DEG E 171.4 FT TH S 80 DEG W 100 FT TH S  
3 DEG E 20 FT TH S 80 DEG W 60 FT TO POB PARCELS A & B

HAIGHT ELEANORE LIVING TRUST  
7289 SURFWOOD DR  
FENTON MI 48430

ALBERT TOWNSHIP  
Real & Personal Property  
Spec. Population: Ad Valorem+Special Acts

Parcel # Valuations Tax Heading Amount Tax Heading Amount --- Totals ---  
001-032-000-330-00 ----- 001-032-000-330-00 NO: 01311



CLASS: 401	PRE/MBT %	0	COUNTY ROADS	41.58	ALBERT ROADS	20.14	Tax	510.67
SCHOOL: 69030	TV	41,580	LIBRARY	24.94	ALBERT PARKS/CEM	20.79	W Admin	5.10
JOHANNESBURG-LE	AV	44,100	MCCOA	40.67	COP-ISD GENERAL	10.61	Due	515.77
M.CODE:	SEV	44,100	MONT CO SHERIFF	41.58	COP-ISD SP ED	34.54	Intrst	
			MSU EXTENSION	10.39	COP-ISD EX SP ED	26.23	Total	
			ALBERT TWP OPER	27.15	F/A REAL,ALBERT FI	212.05		

PROP. ADDR: 2305 COBB RD  
 T29N R1E SEC 32 COM AT W 1/4 COR TH W 1324.98 FT TH N 930.29  
 FT TO CNLN OF COBB RD TH NELY ALG CNLN OF RD 259.05 FT TO POB  
 TH S 530.28 FT TH N 50 DEG E 220.58 FT TH N 408.51 FT TO CNLN  
 OF COBB RD TH ALG CRV OF RD APPROX 160.8 FT TO POB PARCEL A  
 EASMT OF RECORD

MILLER DAVID D & ANN TRUST  
 5643 FOUR LEAF DRIVE  
 LONGMONT CO 80503

001-032-000-330-01 ----- 001-032-000-330-01 NO: 01312



CLASS: 401	PRE/MBT %	0	COUNTY ROADS	148.74	ALBERT ROADS	72.07	Tax	1,826.91
SCHOOL: 69030	TV	148,740	LIBRARY	89.24	ALBERT PARKS/CEM	74.37	W Admin	18.26
JOHANNESBURG-LE	AV	221,400	MCCOA	145.49	COP-ISD GENERAL	37.97	Due	1,845.17
M.CODE:	SEV	221,400	MONT CO SHERIFF	148.74	COP-ISD SP ED	123.58	Intrst	
			MSU EXTENSION	37.18	COP-ISD EX SP ED	93.84	Total	
			ALBERT TWP OPER	97.12	F/A REAL,ALBERT FI	758.57		

PROP. ADDR: 2250 COBB RD  
 T29N R1E SEC 32 W 50 FT OF W 420 FT OF GOV LOT 2 COM AT SW  
 COR OF SAME TH N 964.85 FT TO N'LY LNE COBB RD TH N ON W LNE  
 174.9 FT TO PNT ON SH OF W TWN LK. TH N 65° E ON SH 55.17 FT  
 TH S 179 FT TO N LN OF SD RD TH S69°W ON SAME 53.6 FT TO POB.  
 ALSO COM AT NW COR OF CRAWFORD PARK TH S 206.05 FT ALG W  
 BDRY OF SAID PARK TO CNLN OF COBB RD TH ERLY 20.21 FT TO 1/8  
 LN TH NRLY APPROX 206.05 FT M/L TH WRLY TO POB

COOK NATHAN J & AMY L  
 9742 NAIAD ROAD  
 CLARKSTON MI 48346

001-032-000-330-02 ----- 001-032-000-330-02 NO: 01313



CLASS: 401	PRE/MBT %	100	COUNTY ROADS	186.44	ALBERT ROADS	90.35	Tax	2,290.01
SCHOOL: 69030	TV	186,444	LIBRARY	111.86	ALBERT PARKS/CEM	93.22	W Admin	22.90
JOHANNESBURG-LE	AV	268,700	MCCOA	182.37	COP-ISD GENERAL	47.59	Due	2,312.91
M.CODE:	SEV	268,700	MONT CO SHERIFF	186.44	COP-ISD SP ED	154.91	Intrst	
			MSU EXTENSION	46.61	COP-ISD EX SP ED	117.62	Total	
			ALBERT TWP OPER	121.74	F/A REAL,ALBERT FI	950.86		

PROP. ADDR: 2270 COBB RD  
 T29N R1E SEC 32 PCL 1 PT OF GOVT LOT 2 COM AT SW COR OF  
 SD LOT TH N 0°E ALG W LINE 929.45 FT TH N69° E ALG C/L OF COBB  
 RD 53.60 FT TO POB TH N 0° E 214.34 FT TO BANK OF WEST TWIN  
 LAKE TH N 65° E ALG LAKE 121.50 FT TH S 0°W 223.41 FT TH S 69°  
 W ALG C/ L OF COBB RD 117.92 FT TO POB

BRENNAN TERESA  
 2270 COBB ROAD  
 LEWISTON MI 49756



ALBERT TOWNSHIP  
Real & Personal Property  
Spec. Population: Ad Valorem+Special Acts

Parcel # Valuations Tax Heading Amount Tax Heading Amount --- Totals ---  
001-032-000-330-04 ----- 001-032-000-330-04 NO: 01314



CLASS	PRE/MBT %	Tax Heading	Amount	Tax Heading	Amount		Totals
401	0	COUNTY ROADS	96.24	ALBERT ROADS	46.64	Tax	1,182.14
69030	96,248	LIBRARY	57.74	ALBERT PARKS/CEM	48.12	W Admin	11.82
JOHANNESBURG-LE AV	120,100	MCCOA	94.14	COP-ISD GENERAL	24.57	Due	1,193.96
M.CODE: COREL SEV	120,100	MONT CO SHERIFF	96.24	COP-ISD SP ED	79.97	Intrst	
		MSU EXTENSION	24.06	COP-ISD EX SP ED	60.72	Total	
		ALBERT TWP OPER	62.84	F/A REAL,ALBERT FI	490.86		

PROP. ADDR: 2320 COBB RD BELLAS ANTHONY & MARISSA  
 T29N R1E SEC 32 PAR B COM AT SW COR GOVT LOT 2; TH N 930.29 1595 OAK TR  
 FT; TO PT IN CL OF COBB RD; TH N 82° E 7.68 FT ALG CL OF RD; OXFORD MI 48370  
 TH N 69° E 271.82 FT; TH CONT ALG CURVE AND CL OF SD RD 86.96  
 FT; TH CONT NE ' LY 19.99 FT TO POB; TH NW ' LY 198.11 FT; TH  
 N 83° E 64.08 FT; TH S 211.12 FT; TH N 83° W 53.86 FT TO POB  
 DESC CORRECTION 2018

001-032-000-330-05 ----- 001-032-000-330-05 NO: 01315



CLASS	PRE/MBT %	Tax Heading	Amount	Tax Heading	Amount		Totals
402	100	COUNTY ROADS	226.03	ALBERT ROADS	109.53	Tax	2,776.25
69030	226,031	LIBRARY	135.61	ALBERT PARKS/CEM	113.01	W Admin	27.76
JOHANNESBURG-LE AV	256,800	MCCOA	221.10	COP-ISD GENERAL	57.70	Due	2,804.01
M.CODE: SEV	256,800	MONT CO SHERIFF	226.03	COP-ISD SP ED	187.80	Intrst	
		MSU EXTENSION	56.50	COP-ISD EX SP ED	142.60	Total	
		ALBERT TWP OPER	147.59	F/A REAL,ALBERT FI	1,152.75		

PROP. ADDR: 2280 COBB RD SCOTT TRISHA & WILLIAM JOHN W/H  
 T29N R1E SEC 32 COM AT SW COR OF GOV LOT 2 & SE COR OF GOV LOT 2280 COBB RD  
 1 OF CRAWFORD ESTS; TH N 0° E 930.29 FT; TH N 82° E 7.68 FT; LEWISTON MI 49756  
 TH 69° E 24.89 FT TO POB; TH N 69° E 75.11 FT; TH N 0° E  
 161.05 FT; TH S 89° E 10 FT; TH N 0° E TO PT ON LK SHR, TH S  
 73° W 47.08 FT AND S 0° W 223.41 FT TO POB PARCEL E

001-032-000-330-06 ----- 001-032-000-330-06 NO: 01316



CLASS	PRE/MBT %	Tax Heading	Amount	Tax Heading	Amount		Totals
401	100	COUNTY ROADS	235.71	ALBERT ROADS	114.22	Tax	2,895.19
69030	235,715	LIBRARY	141.42	ALBERT PARKS/CEM	117.85	W Admin	28.95
JOHANNESBURG-LE AV	262,500	MCCOA	230.57	COP-ISD GENERAL	60.17	Due	2,924.14
M.CODE: SEV	262,500	MONT CO SHERIFF	235.71	COP-ISD SP ED	195.85	Intrst	
		MSU EXTENSION	58.92	COP-ISD EX SP ED	148.71	Total	
		ALBERT TWP OPER	153.92	F/A REAL,ALBERT FI	1,202.14		

PROP. ADDR: 2290 COBB RD MAY THEODORE & HOPE H/W  
 T29N R1E SEC 32 COM AT SW COR OF GOV LOT 2; TH N 0° E 930.29 2290 COBB RD  
 FT; TH N 82° E 7.68 FT ALG COBB RD; TH N 69° E 238.53 FT TO LEWISTON MI 49756  
 POB; TH N 69° E 33.29 FT; TH ALG C/L OF SD RD 86.96 FT ALG A  
 CURVE TO RIGHT; TH NE ' LY 19.99 FT; TH NW ' LY 198.11 FT; TH  
 S 83° W 10 FT; TH S 89° W 105.64 FT; TH S 65 FT; TH W 10 FT;  
 TH S 161.05 FT TO POB PARCEL D DESC CORRECTION 2018

ALBERT TOWNSHIP  
Real & Personal Property  
Spec. Population: Ad Valorem+Special Acts

Parcel # Valuations Tax Heading Amount Tax Heading Amount --- Totals ---  
001-032-000-330-07 ----- 001-032-000-330-07 NO: 01317



CLASS: 402	PRE/MBT %	100	COUNTY ROADS	9.13	ALBERT ROADS	4.42	Tax	112.15
SCHOOL: 69030	TV	9,135	LIBRARY	5.48	ALBERT PARKS/CEM	4.56	W Admin	1.12
JOHANNESBURG-LE	AV	11,100	MCCOA	8.93	COP-ISD GENERAL	2.33	Due	113.27
M.CODE:	SEV	11,100	MONT CO SHERIFF	9.13	COP-ISD SP ED	7.59	Intrst	
			MSU EXTENSION	2.28	COP-ISD EX SP ED	5.76	Total	
			ALBERT TWP OPER	5.96	F/A REAL,ALBERT FI	46.58		

PROP. ADDR: COBB RD  
T29N R1E SEC 32 COM AT W 1/4 COR OF SEC 32; TH S 89° E 1324.98  
FT TO POB; TH S 89° E 419.41 FT; TH N 0° E 612.36 FT; TH S 50°  
W 220.58 FT; TH N 0° 550.28 FT; TH S 69° W 259.03 FT; TH S 0°  
W 930.29 TO POB PARCEL C

MILLER DAVID D & ANN TRUST  
5643 FOUR LEAF DRIVE  
LONGMONT CO 80503

001-032-000-340-00 -----DBOR, ORIG TAXABLE: 302,229----- 001-032-000-340-00 NO: 01318



CLASS: 401	PRE/MBT %	100	COUNTY ROADS	291.43	ALBERT ROADS	141.22	Tax	3,579.61
SCHOOL: 69030	TV	291,436	LIBRARY	174.86	ALBERT PARKS/CEM	145.71	W Admin	35.79
JOHANNESBURG-LE	AV	380,900	MCCOA	285.08	COP-ISD GENERAL	74.40	Due	3,615.40
M.CODE:	SEV	380,900	MONT CO SHERIFF	291.43	COP-ISD SP ED	242.15	Intrst	
			MSU EXTENSION	72.85	COP-ISD EX SP ED	183.86	Total	
			ALBERT TWP OPER	190.30	F/A REAL,ALBERT FI	1,486.32		

PROP. ADDR: 2230 COBB RD  
MAP NUM: BOR-24  
T29N R1E SEC 32 THAT PART OF THE E 600 FT OF GOVT LOT 3 N OF  
COBB RD LESS THE WRLY 408.60 FT M/L ALSO LESS THE RD R/W OF  
RECORD ALSO LESS COM AT NW COR OF CRAWFORD PARK TH S 206.05 FT  
ALG W BDRY OF SAID PARK TO CNLN OF COBB RD TH ERLY 20.21 FT TO  
1/8 LN TH NRLY APPROX 206.05 FT M/L TH WRLY TO POB

SCHMIDT DAVID & PAMELA H/W  
2230 COBB ROAD  
LEWISTON MI 49756

001-032-000-350-00 ----- 001-032-000-350-00 NO: 01319



CLASS: 401	PRE/MBT %	100	COUNTY ROADS	110.16	ALBERT ROADS	53.38	Tax	1,353.08
SCHOOL: 69030	TV	110,163	LIBRARY	66.09	ALBERT PARKS/CEM	55.08	W Admin	13.53
JOHANNESBURG-LE	AV	213,100	MCCOA	107.76	COP-ISD GENERAL	28.12	Due	1,366.61
M.CODE:	SEV	213,100	MONT CO SHERIFF	110.16	COP-ISD SP ED	91.53	Intrst	
			MSU EXTENSION	27.54	COP-ISD EX SP ED	69.50	Total	
			ALBERT TWP OPER	71.93	F/A REAL,ALBERT FI	561.83		

PROP. ADDR: 2140 COBB RD  
T29N R1E SEC 32 BEG AT W 1/4 POST TH S 86DEG 30MIN E 726.1 FT  
TH N 3DEG 52MIN E 733.35 FT TO POB TH N 53DEG 52MIN 30SEC E  
130.54 FT TH N 3DEG 52MIN 30 SEC E 201.55 FT TO LAKE SHORE TH  
N 86DEG 30MIN W 100 FT TH S 3DEG 52MIN 30SEC W 284.8 FT TO POB

THORNTON MARY L & DENNIS  
2140 COBB RD  
LEWISTON MI 49756

ALBERT TOWNSHIP  
Real & Personal Property  
Spec. Population: Ad Valorem+Special Acts

Parcel # Valuations Tax Heading Amount Tax Heading Amount --- Totals ---  
001-032-000-360-00 ----- 001-032-000-360-00 NO: 01320



CLASS: 401	PRE/MBT %	0	COUNTY ROADS	195.28	ALBERT ROADS	94.63	Tax	2,398.62
SCHOOL: 69030	TV	195,286	LIBRARY	117.17	ALBERT PARKS/CEM	97.64	W Admin	23.98
JOHANNESBURG-LE	AV	300,300	MCCOA	191.02	COP-ISD GENERAL	49.85	Due	2,422.60
M.CODE:	SEV	300,300	MONT CO SHERIFF	195.28	COP-ISD SP ED	162.26	Intrst	
			MSU EXTENSION	48.82	COP-ISD EX SP ED	123.20	Total	
			ALBERT TWP OPER	127.52	F/A REAL,ALBERT FI	995.95		

PROP. ADDR: 2170 COBB RD MLYNAREK MARTIN M TRUST  
 T29N R1E SEC 32 BEG AT W 1/4 COR OF SEC 32 TH S 86DEG 30MIN E 46707 SHAMROCK LN  
 726.10 FT., N 3DEG 52MIN 30SEC E 733.35 FT, TH N 53DEG 52MIN PLYMOUTH MI 48170  
 30SEC E 130.54 FT TO POB TH N 56DEG 22MIN E 126.08 FT., TH N  
 3DEG 52MIN 30SEC E 146.74 FT TO SHORE OF W TWIN LAKE TH S  
 81DEG 30MIN W ALONG SHORE 102.38 FT, TH S 3DEG 52MIN 30SEC W  
 201.55 FT TO POB

001-032-000-370-00 ----- 001-032-000-370-00 NO: 01321



CLASS: 401	PRE/MBT %	0	COUNTY ROADS	118.02	ALBERT ROADS	57.19	Tax	1,449.59
SCHOOL: 69030	TV	118,021	LIBRARY	70.81	ALBERT PARKS/CEM	59.01	W Admin	14.49
JOHANNESBURG-LE	AV	174,100	MCCOA	115.44	COP-ISD GENERAL	30.13	Due	1,464.08
M.CODE:	SEV	174,100	MONT CO SHERIFF	118.02	COP-ISD SP ED	98.06	Intrst	
			MSU EXTENSION	29.50	COP-ISD EX SP ED	74.45	Total	
			ALBERT TWP OPER	77.06	F/A REAL,ALBERT FI	601.90		

PROP. ADDR: 2190 COBB RD LEE DAVID B & CYNTHIA R H/W  
 T29N R1E SEC 32 BEG AT W 1/4 COR OF SEC 32 TH S 86DEG 30MIN E 10844 KINGSTON  
 726.10 FT, TH N 3DEG 52MIN 30SEC E 733.35 FT, TH N 53DEG 52MIN HUNTINGTON WOODS MI 48070  
 30SEC E 130.54 FT, TH N 56DEG 22MIN E 126.08 FT TO POB. TH N  
 77DEG E ON CO. RD. R/W 104.5 FT, TH N 3DEG 52MIN 30SEC E  
 141.95 FT TO SHORE OF WEST TWIN LAKE, TH S 79DEG 32MIN W  
 103.22 FT, TH S 3DEG 52MIN 30SEC W 146.74 FT TO POB

001-032-000-380-00 ----- 001-032-000-380-00 NO: 01322



CLASS: 401	PRE/MBT %	100	COUNTY ROADS	226.87	ALBERT ROADS	109.94	Tax	2,786.66
SCHOOL: 69030	TV	226,879	LIBRARY	136.12	ALBERT PARKS/CEM	113.43	W Admin	27.86
JOHANNESBURG-LE	AV	339,700	MCCOA	221.93	COP-ISD GENERAL	57.92	Due	2,814.52
M.CODE:	SEV	339,700	MONT CO SHERIFF	226.87	COP-ISD SP ED	188.51	Intrst	
			MSU EXTENSION	56.71	COP-ISD EX SP ED	143.13	Total	
			ALBERT TWP OPER	148.15	F/A REAL,ALBERT FI	1,157.08		

PROP. ADDR: 2210 COBB RD TRUSCOTT PHILIP K & JUDITH L/E  
 T29N R1E SEC 32 PARCEL B A PART OF E 600 FT OF GOVT LOT 3, 2210 COBB ROAD  
 COMM AT SE COR TH N 0DEG 30MIN E ON E LINE 964.85 FT, TH S LEWISTON MI 49756  
 82DEG 07MIN W ALONG CO. RD 202.1 FT TO POB, TH S 82DEG 07MIN W  
 101 FT, TH N 0DEG 30MIN E 141 FT TO A POINT ON SHORE OF LAKE,  
 TH N 76DEG 06MIN E ALONG SAME 103.3 FT, TH S 0DEG 30MIN W  
 152.8 FT TO POB

ALBERT TOWNSHIP  
Real & Personal Property  
Spec. Population: Ad Valorem+Special Acts

Parcel # Valuations Tax Heading Amount Tax Heading Amount --- Totals ---  
001-032-000-390-00 ----- 001-032-000-390-00 NO: 01323



CLASS: 401	PRE/MBT %	0	COUNTY ROADS	55.75	ALBERT ROADS	27.01	Tax	684.74
SCHOOL: 69030	TV	55,752	LIBRARY	33.45	ALBERT PARKS/CEM	27.87	W Admin	6.84
JOHANNESBURG-LE	AV	102,100	MCCOA	54.53	COP-ISD GENERAL	14.23	Due	691.58
M.CODE:	SEV	102,100	MONT CO SHERIFF	55.75	COP-ISD SP ED	46.32	Intrst	
			MSU EXTENSION	13.93	COP-ISD EX SP ED	35.17	Total	
			ALBERT TWP OPER	36.40	F/A REAL,ALBERT FI	284.33		

PROP. ADDR: 2004 COBB RD HESS DAVID M & SANDRA  
T29N R1E SEC 32 W 280 FT OF GOVT LOT 3 LYING N OF PRESENT CO PO BOX 198  
RD LESS E 230 FT OF W 280 OF W 720 FT LEWISTON MI 49756

001-032-000-400-00 -----JBOR, ORIG TAXABLE: 80,300----- 001-032-000-400-00 NO: 01324



CLASS: 401	PRE/MBT %	0	COUNTY ROADS	36.07	ALBERT ROADS	17.48	Tax	443.08
SCHOOL: 69030	TV	36,079	LIBRARY	21.64	ALBERT PARKS/CEM	18.03	W Admin	4.43
JOHANNESBURG-LE	AV	80,300	MCCOA	35.29	COP-ISD GENERAL	9.21	Due	447.51
M.CODE:	SEV	80,300	MONT CO SHERIFF	36.07	COP-ISD SP ED	29.97	Intrst	
			MSU EXTENSION	9.01	COP-ISD EX SP ED	22.76	Total	
			ALBERT TWP OPER	23.55	F/A REAL,ALBERT FI	184.00		

PROP. ADDR: 2060 COBB RD SMITH DEANNE V  
T29N R1E SEC 32 E 40 FT OF W 320 FT OF GOVT LOT 3 LYING N OF 3753 MEIJER CT  
COUNTY ROAD MASON MI 48854

001-032-000-410-00 -----JBOR, ORIG TAXABLE: 144,900----- 001-032-000-410-00 NO: 01325



CLASS: 401	PRE/MBT %	0	COUNTY ROADS	98.50	ALBERT ROADS	47.73	Tax	1,209.86
SCHOOL: 69030	TV	98,505	LIBRARY	59.10	ALBERT PARKS/CEM	49.25	W Admin	12.09
JOHANNESBURG-LE	AV	144,900	MCCOA	96.35	COP-ISD GENERAL	25.14	Due	1,221.95
M.CODE:	SEV	144,900	MONT CO SHERIFF	98.50	COP-ISD SP ED	81.84	Intrst	
			MSU EXTENSION	24.62	COP-ISD EX SP ED	62.14	Total	
			ALBERT TWP OPER	64.32	F/A REAL,ALBERT FI	502.37		

PROP. ADDR: 2074 COBB RD SMITH DEANNE V  
T29N R1E SEC 32 THE EAST 84 FT OF WEST 404 FT OF GOV LOT 3 3753 MEIJER CT  
LYING N OF CO RD MASON MI 48854

001-032-000-420-00 ----- 001-032-000-420-00 NO: 01326



CLASS: 401	PRE/MBT %	0	COUNTY ROADS	121.97	ALBERT ROADS	59.10	Tax	1,498.10
SCHOOL: 69030	TV	121,970	LIBRARY	73.18	ALBERT PARKS/CEM	60.98	W Admin	14.98
JOHANNESBURG-LE	AV	246,900	MCCOA	119.31	COP-ISD GENERAL	31.13	Due	1,513.08
M.CODE:	SEV	246,900	MONT CO SHERIFF	121.97	COP-ISD SP ED	101.34	Intrst	
			MSU EXTENSION	30.49	COP-ISD EX SP ED	76.95	Total	
			ALBERT TWP OPER	79.64	F/A REAL,ALBERT FI	622.04		

PROP. ADDR: 2084 COBB RD GOODALL JILL A & JOSEPH A  
T29N R1E SEC 32 THAT PART OF EAST 100 FT OF WEST 520 FT LYING 6837 CRANVILLE COURT  
NORTH OF COUNTY ROAD GOV LOT 3 CLARKSTON MI 48348

ALBERT TOWNSHIP  
Real & Personal Property  
Spec. Population: Ad Valorem+Special Acts

Parcel # Valuations Tax Heading Amount Tax Heading Amount --- Totals ---  
001-032-000-430-00 ----- 001-032-000-430-00 NO: 01327



CLASS	PRE/MBT %	Valuations	Tax Heading	Amount	Tax Heading	Amount		Totals
401	0		COUNTY ROADS	101.42	ALBERT ROADS	49.14	Tax	1,245.71
69030		101,423	LIBRARY	60.85	ALBERT PARKS/CEM	50.71	W Admin	12.45
JOHANNESBURG-LE		170,000	MCCOA	99.21	COP-ISD GENERAL	25.89	Due	1,258.16
M.CODE: SEV		170,000	MONT CO SHERIFF	101.42	COP-ISD SP ED	84.27	Intrst	
			MSU EXTENSION	25.35	COP-ISD EX SP ED	63.98	Total	
			ALBERT TWP OPER	66.22	F/A REAL,ALBERT FI	517.25		

PROP. ADDR: 2109 COBB RD CONQUEST THOMAS J & PAMELA B  
T29N R1E SEC 32 EAST 100 FT OF WEST 620 FT OF GOVT LOT 3 LYING 4375 IDLEWOOD DR SW  
N & S OF CO RD ALSO AN INTEREST IN A 16 FT ESMNT TO W TWIN LAKE WYOMING MI 49519

001-032-000-440-00 ----- 001-032-000-440-00 NO: 01328



CLASS	PRE/MBT %	Valuations	Tax Heading	Amount	Tax Heading	Amount		Totals
401	0		COUNTY ROADS	80.64	ALBERT ROADS	39.08	Tax	990.54
69030		80,649	LIBRARY	48.38	ALBERT PARKS/CEM	40.32	W Admin	9.90
JOHANNESBURG-LE		144,200	MCCOA	78.89	COP-ISD GENERAL	20.58	Due	1,000.44
M.CODE: SEV		144,200	MONT CO SHERIFF	80.64	COP-ISD SP ED	67.01	Intrst	
			MSU EXTENSION	20.16	COP-ISD EX SP ED	50.88	Total	
			ALBERT TWP OPER	52.66	F/A REAL,ALBERT FI	411.30		

PROP. ADDR: 2136 COBB RD KIRKPATRICK CHARLES N ET UX  
T29N R1E SEC 32 EAST 100 FT OF WEST 720 FT OF GOV LOT 3 LYING 1836 MASSOIT  
N & S OF CO RD ROYAL OAK MI 48073

001-032-000-450-00 ----- 001-032-000-450-00 NO: 01329



CLASS	PRE/MBT %	Valuations	Tax Heading	Amount	Tax Heading	Amount		Totals
401	0		COUNTY ROADS	292.20	ALBERT ROADS	141.60	Tax	3,589.03
69030		292,200	LIBRARY	175.32	ALBERT PARKS/CEM	146.10	W Admin	35.89
JOHANNESBURG-LE		292,200	MCCOA	285.83	COP-ISD GENERAL	74.59	Due	3,624.92
M.CODE: SEV		292,200	MONT CO SHERIFF	292.20	COP-ISD SP ED	242.78	Intrst	
			MSU EXTENSION	73.05	COP-ISD EX SP ED	184.34	Total	
			ALBERT TWP OPER	190.80	F/A REAL,ALBERT FI	1,490.22		

PROP. ADDR: 2042 COBB RD ECKARDT GORDON & CHERYL TRUST  
T29N R1E SEC 32 E 230 FT OF W 280 FT OF W 720 FT OF GOVT LOT 3 PO BOX 803  
LYING N OF COBB RD LESS W 97.5 FT LEWISTON MI 49756

ALBERT TOWNSHIP  
Real & Personal Property  
Spec. Population: Ad Valorem+Special Acts

Parcel # Valuations Tax Heading Amount Tax Heading Amount --- Totals ---  
001-032-000-450-01 ----- 001-032-000-450-01 NO: 01330



CLASS	PRE/MBT %	Tax Heading	Amount	Tax Heading	Amount		Totals
401	0	COUNTY ROADS	92.84	ALBERT ROADS	44.99	Tax	1,140.36
SCHOOL: 69030	TV	LIBRARY	55.70	ALBERT PARKS/CEM	46.42	W Admin	11.40
JOHANNESBURG-LE	AV	MCCOA	90.82	COP-ISD GENERAL	23.70	Due	1,151.76
M.CODE:	SEV	MONT CO SHERIFF	92.84	COP-ISD SP ED	77.14	Intrst	
		MSU EXTENSION	23.21	COP-ISD EX SP ED	58.57	Total	
		ALBERT TWP OPER	60.62	F/A REAL,ALBERT FI	473.51		

PROP. ADDR: 2020 COBB RD ZARB SALVATORE  
T29N R1E SEC 32 THE W 97.5 FT OF E 230 FT OF W 280 FT OF W 720 9054 ARNOLD RD  
FT OF GOVT LOT 3 LYING N OF COBB RD IRA MI 48023

001-032-000-460-00 ----- 001-032-000-460-00 NO: 01331



CLASS	PRE/MBT %	Tax Heading	Amount	Tax Heading	Amount		Totals
401	0	COUNTY ROADS	50.24	ALBERT ROADS	24.34	Tax	617.07
SCHOOL: 69030	TV	LIBRARY	30.14	ALBERT PARKS/CEM	25.12	W Admin	6.17
JOHANNESBURG-LE	AV	MCCOA	49.14	COP-ISD GENERAL	12.82	Due	623.24
M.CODE:	SEV	MONT CO SHERIFF	50.24	COP-ISD SP ED	41.74	Intrst	
		MSU EXTENSION	12.56	COP-ISD EX SP ED	31.69	Total	
		ALBERT TWP OPER	32.80	F/A REAL,ALBERT FI	256.24		

PROP. ADDR: 2089 COBB RD HUDE KELLY L  
T29N R1E SEC 32 E 100 FT OF W 520 FT OF GOVT LOT 3 LYING S OF 3753 MEIJER COURT  
CO RD EASMT OF RECORD ALSO AN INTEREST IN AN ESMNT 16 FT WIDE MASON MI 48854  
TO W TWIN LAKE

001-032-000-470-00 ----- 001-032-000-470-00 NO: 01332



CLASS	PRE/MBT %	Tax Heading	Amount	Tax Heading	Amount		Totals
401	0	COUNTY ROADS	23.77	ALBERT ROADS	11.52	Tax	291.98
SCHOOL: 69030	TV	LIBRARY	14.26	ALBERT PARKS/CEM	11.88	W Admin	2.91
JOHANNESBURG-LE	AV	MCCOA	23.25	COP-ISD GENERAL	6.07	Due	294.89
M.CODE:	SEV	MONT CO SHERIFF	23.77	COP-ISD SP ED	19.75	Intrst	
		MSU EXTENSION	5.94	COP-ISD EX SP ED	15.00	Total	
		ALBERT TWP OPER	15.52	F/A REAL,ALBERT FI	121.25		

PROP. ADDR: 2069 COBB RD FEDOKOVITZ LILA JEAN  
T29N R1E SEC 32 EAST 100 FT OF WEST 420 FT OF GOVT LOT 3 LYING 29707 ASPEN  
S OF CO RD ALSO AN UNDIVIDED 1/4 INT IN E 16 FT OF W 420 FT FLAT ROCK MI 48134  
LYING N OF CO RD

ALBERT TOWNSHIP  
Real & Personal Property  
Spec. Population: Ad Valorem+Special Acts

Parcel # Valuations Tax Heading Amount Tax Heading Amount --- Totals ---  
001-032-000-480-00 ----- 001-032-000-480-00 NO: 01333



CLASS	PRE/MBT %	Valuations	Tax Heading	Amount	Tax Heading	Amount		Totals
401	0		COUNTY ROADS	31.49	ALBERT ROADS	15.26	Tax	386.77
SCHOOL: 69030	TV	31,493	LIBRARY	18.89	ALBERT PARKS/CEM	15.74	W Admin	3.86
JOHANNESBURG-LE	AV	58,500	MCCOA	30.80	COP-ISD GENERAL	8.04	Due	390.63
M.CODE: SEV		58,500	MONT CO SHERIFF	31.49	COP-ISD SP ED	26.16	Intrst	
			MSU EXTENSION	7.87	COP-ISD EX SP ED	19.86	Total	
			ALBERT TWP OPER	20.56	F/A REAL,ALBERT FI	160.61		

PROP. ADDR: 2049 COBB RD FEDOKOVITZ RONALD N & LILA J  
T29N R1E SEC 32 E 120 FT OF W 320 FT LYING S OF CO RD OF GOV 29707 ASPEN  
LOT 3 ALSO INTEREST IN 16 FT ESMNT TO LAKE FLAT ROCK MI 48134


001-032-000-490-00 ----- 001-032-000-490-00 NO: 01334



CLASS	PRE/MBT %	Valuations	Tax Heading	Amount	Tax Heading	Amount		Totals
401	0		COUNTY ROADS	25.39	ALBERT ROADS	12.30	Tax	311.87
SCHOOL: 69030	TV	25,395	LIBRARY	15.23	ALBERT PARKS/CEM	12.69	W Admin	3.11
JOHANNESBURG-LE	AV	33,300	MCCOA	24.84	COP-ISD GENERAL	6.48	Due	314.98
M.CODE: SEV		33,300	MONT CO SHERIFF	25.39	COP-ISD SP ED	21.10	Intrst	
			MSU EXTENSION	6.34	COP-ISD EX SP ED	16.02	Total	
			ALBERT TWP OPER	16.58	F/A REAL,ALBERT FI	129.51		

PROP. ADDR: 2029 COBB RD STROUSE DREW & ALYSSA  
T29N R1E SEC 32 E 100 FT OF W 200 FT OF GOVT LOT 3 LYING S OF 7624 JONQUIL CT  
CO RD BRIGHTON MI 48116

001-032-000-500-00 ----- 001-032-000-500-00 NO: 01335



CLASS	PRE/MBT %	Valuations	Tax Heading	Amount	Tax Heading	Amount		Totals
401	100		COUNTY ROADS	55.40	ALBERT ROADS	26.84	Tax	680.46
SCHOOL: 69030	TV	55,402	LIBRARY	33.24	ALBERT PARKS/CEM	27.70	W Admin	6.80
JOHANNESBURG-LE	AV	102,400	MCCOA	54.19	COP-ISD GENERAL	14.14	Due	687.26
M.CODE: SEV		102,400	MONT CO SHERIFF	55.40	COP-ISD SP ED	46.03	Intrst	
			MSU EXTENSION	13.85	COP-ISD EX SP ED	34.95	Total	
			ALBERT TWP OPER	36.17	F/A REAL,ALBERT FI	282.55		

PROP. ADDR: 2019 COBB RD GOTCH ROBERT J & TERESA K  
T29N R1E SEC 32 WEST 100 FT OF GOV LOT 3 LYING S OF CO RD PO BOX 420  
PLUS, EASEMENT FOR INGRESS & EGRESS TO W TWIN LAKE OVER W 4 FT LEWISTON MI 49756  
OF GOV LOT 3 LYING N OF CO RD

ALBERT TOWNSHIP  
Real & Personal Property  
Spec. Population: Ad Valorem+Special Acts

Parcel # Valuations Tax Heading Amount Tax Heading Amount --- Totals ---  
001-032-000-510-00 ----- 001-032-000-510-00 NO:



CLASS	PRE/MBT %	Valuations	Tax Heading	Amount	Tax Heading	Amount		Totals
402		0	COUNTY ROADS	0.00	ALBERT ROADS	0.00	Tax	0.00
SCHOOL: 69030	TV	0	LIBRARY	0.00	ALBERT PARKS/CEM	0.00	W Admin	0.00
JOHANNESBURG-LE	AV	0	MCCOA	0.00	COP-ISD GENERAL	0.00	Due	0.00
M.CODE: SEV		0	MONT CO SHERIFF	0.00	COP-ISD SP ED	0.00	Intrst	
			MSU EXTENSION	0.00	COP-ISD EX SP ED	0.00	Total	
			ALBERT TWP OPER	0.00	F/A REAL,ALBERT FI	0.00		

PROP. ADDR: T29N R1E SEC 32 SW 1/4  
STATE OF MICHIGAN  
DNR REAL ESTATE DIVISION  
PO BOX 30028  
LANSING MI 48909

001-032-000-520-00 ----- 001-032-000-520-00 NO: 01336



CLASS	PRE/MBT %	Valuations	Tax Heading	Amount	Tax Heading	Amount		Totals
401		0	COUNTY ROADS	40.09	ALBERT ROADS	19.43	Tax	492.43
SCHOOL: 69030	TV	40,096	LIBRARY	24.05	ALBERT PARKS/CEM	20.04	W Admin	4.92
JOHANNESBURG-LE	AV	60,600	MCCOA	39.22	COP-ISD GENERAL	10.23	Due	497.35
M.CODE: COREL	SEV	60,600	MONT CO SHERIFF	40.09	COP-ISD SP ED	33.31	Intrst	
			MSU EXTENSION	10.02	COP-ISD EX SP ED	25.29	Total	
			ALBERT TWP OPER	26.18	F/A REAL,ALBERT FI	204.48		

PROP. ADDR: 1541 OLD CO RD 612  
T29N R1E SEC 32 W 1/2 OF N 1/2 OF NE 1/4 OF SE 1/4  
KLAASSEN BRIAN C L/E  
9472 SHARP ROAD  
SWARTZ CREEK MI 48473

001-032-000-530-00 ----- 001-032-000-530-00 NO: 01337



CLASS	PRE/MBT %	Valuations	Tax Heading	Amount	Tax Heading	Amount		Totals
401		100	COUNTY ROADS	46.75	ALBERT ROADS	22.65	Tax	574.19
SCHOOL: 69030	TV	46,751	LIBRARY	28.05	ALBERT PARKS/CEM	23.37	W Admin	5.74
JOHANNESBURG-LE	AV	66,200	MCCOA	45.73	COP-ISD GENERAL	11.93	Due	579.93
M.CODE: SEV		66,200	MONT CO SHERIFF	46.75	COP-ISD SP ED	38.84	Intrst	
			MSU EXTENSION	11.68	COP-ISD EX SP ED	29.49	Total	
			ALBERT TWP OPER	30.52	F/A REAL,ALBERT FI	238.43		

PROP. ADDR: 1547 OLD CO RD 612  
T29N R1E SEC 32 E 1/2 OF N 1/2 OF NE 1/4 OF SE 1/4  
MATSON PETER M  
1547 OLD CO RD 612  
LEWISTON MI 49756



ALBERT TOWNSHIP  
Real & Personal Property  
Spec. Population: Ad Valorem+Special Acts

Parcel # Valuations Tax Heading Amount Tax Heading Amount --- Totals ---  
001-032-000-540-00 ----- 001-032-000-540-00 NO: 01338



CLASS: 402	PRE/MBT %	0	COUNTY ROADS	12.60	ALBERT ROADS	6.10	Tax	154.72
SCHOOL: 69030	TV	12,600	LIBRARY	7.56	ALBERT PARKS/CEM	6.30	W Admin	1.54
JOHANNESBURG-LE	AV	15,200	MCCOA	12.32	COP-ISD GENERAL	3.21	Due	156.26
M.CODE:	SEV	15,200	MONT CO SHERIFF	12.60	COP-ISD SP ED	10.46	Intrst	
			MSU EXTENSION	3.15	COP-ISD EX SP ED	7.94	Total	
			ALBERT TWP OPER	8.22	F/A REAL,ALBERT FI	64.26		

PROP. ADDR:  
T29N R1E SEC 32 N 1/2 OF S 1/2 OF NE 1/4 OF SE 1/4

WILLIAMS MARGARET  
3630 OLD CREEK ROAD  
ROCHESTER MI 48307

001-032-000-550-00 ----- 001-032-000-550-00 NO: 01339



CLASS: 401	PRE/MBT %	0	COUNTY ROADS	54.39	ALBERT ROADS	26.35	Tax	668.03
SCHOOL: 69030	TV	54,393	LIBRARY	32.63	ALBERT PARKS/CEM	27.19	W Admin	6.68
JOHANNESBURG-LE	AV	92,800	MCCOA	53.20	COP-ISD GENERAL	13.88	Due	674.71
M.CODE:	SEV	92,800	MONT CO SHERIFF	54.39	COP-ISD SP ED	45.19	Intrst	
			MSU EXTENSION	13.59	COP-ISD EX SP ED	34.31	Total	
			ALBERT TWP OPER	35.51	F/A REAL,ALBERT FI	277.40		

PROP. ADDR: 1280 NEUMANN RD  
T29N R1E SEC 32 S 1/2 OF S 1/2 OF NE 1/4 OF SE 1/4

YORK JAMES M & SANDRA L  
10332 WALNUT SHORES  
FENTON MI 48430

001-032-000-560-00 ----- 001-032-000-560-00 NO:



CLASS: 402	PRE/MBT %	0	COUNTY ROADS	0.00	ALBERT ROADS	0.00	Tax	0.00
SCHOOL: 69030	TV	0	LIBRARY	0.00	ALBERT PARKS/CEM	0.00	W Admin	0.00
JOHANNESBURG-LE	AV	0	MCCOA	0.00	COP-ISD GENERAL	0.00	Due	0.00
M.CODE:	SEV	0	MONT CO SHERIFF	0.00	COP-ISD SP ED	0.00	Intrst	
			MSU EXTENSION	0.00	COP-ISD EX SP ED	0.00	Total	
			ALBERT TWP OPER	0.00	F/A REAL,ALBERT FI	0.00		

PROP. ADDR:  
T29N R1E SEC 32 NW 1/4 OF SE 1/4

STATE OF MICHIGAN  
DNR REAL ESTATE DIVISION  
PO BOX 30028  
LANSING MI 48909

ALBERT TOWNSHIP  
Real & Personal Property  
Spec. Population: Ad Valorem+Special Acts

Parcel # Valuations Tax Heading Amount Tax Heading Amount --- Totals ---  
001-032-000-570-00 ----- 001-032-000-570-00 NO:



CLASS	PRE/MBT %	Tax Heading	Amount	Tax Heading	Amount		Totals
402	0	COUNTY ROADS	0.00	ALBERT ROADS	0.00	Tax	0.00
SCHOOL: 69030	TV	LIBRARY	0.00	ALBERT PARKS/CEM	0.00	W Admin	0.00
JOHANNESBURG-LE	AV	MCCOA	0.00	COP-ISD GENERAL	0.00	Due	0.00
M.CODE: SEV	0	MONT CO SHERIFF	0.00	COP-ISD SP ED	0.00	Intrst	
		MSU EXTENSION	0.00	COP-ISD EX SP ED	0.00	Total	
		ALBERT TWP OPER	0.00	F/A REAL,ALBERT FI	0.00		

PROP. ADDR: T29N R1E SEC 32 SW 1/4 OF SE 1/4  
STATE OF MICHIGAN  
DNR REAL ESTATE DIVISION  
PO BOX 30028  
LANSING MI 48909

001-032-000-580-00 ----- 001-032-000-580-00 NO: 01340



CLASS	PRE/MBT %	Tax Heading	Amount	Tax Heading	Amount		Totals
401	0	COUNTY ROADS	57.30	ALBERT ROADS	27.76	Tax	703.78
SCHOOL: 69030	TV	LIBRARY	34.38	ALBERT PARKS/CEM	28.65	W Admin	7.03
JOHANNESBURG-LE	AV	MCCOA	56.05	COP-ISD GENERAL	14.62	Due	710.81
M.CODE: SEV	92,100	MONT CO SHERIFF	57.30	COP-ISD SP ED	47.61	Intrst	
		MSU EXTENSION	14.32	COP-ISD EX SP ED	36.15	Total	
		ALBERT TWP OPER	37.41	F/A REAL,ALBERT FI	292.23		

PROP. ADDR: 1220 NEUMANN RD  
T29N R1E SEC 32 N 1/2 OF N 1/2 OF SE 1/4 OF SE 1/4  
JONES TANSEL L  
4118 LINWOOD AVENUE  
ROYAL OAK MI 48073

001-032-000-590-00 ----- 001-032-000-590-00 NO: 01341



CLASS	PRE/MBT %	Tax Heading	Amount	Tax Heading	Amount		Totals
401	100	COUNTY ROADS	55.97	ALBERT ROADS	27.12	Tax	687.44
SCHOOL: 69030	TV	LIBRARY	33.58	ALBERT PARKS/CEM	27.98	W Admin	6.87
JOHANNESBURG-LE	AV	MCCOA	54.75	COP-ISD GENERAL	14.28	Due	694.31
M.CODE: SEV	81,200	MONT CO SHERIFF	55.97	COP-ISD SP ED	46.50	Intrst	
		MSU EXTENSION	13.99	COP-ISD EX SP ED	35.31	Total	
		ALBERT TWP OPER	36.54	F/A REAL,ALBERT FI	285.45		

PROP. ADDR: 1150 NEUMANN RD  
T29N R1E SEC 32 S½ OF N½ AND N½ OF S½ OF SE¼ OF SE¼  
WIDING LINDA F  
1150 NEUMANN RD  
LEWISTON MI 49756

ALBERT TOWNSHIP  
Real & Personal Property  
Spec. Population: Ad Valorem+Special Acts

Parcel # Valuations Tax Heading Amount Tax Heading Amount --- Totals ---  
001-032-000-600-00 ----- 001-032-000-600-00 NO: 01342



CLASS	PRE/MBT %	Valuations	Tax Heading	Amount	Tax Heading	Amount		Totals
402	0		COUNTY ROADS	11.57	ALBERT ROADS	5.60	Tax	142.11
SCHOOL: 69030	TV	11,576	LIBRARY	6.94	ALBERT PARKS/CEM	5.78	W Admin	1.42
JOHANNESBURG-LE	AV	15,200	MCCOA	11.32	COP-ISD GENERAL	2.95	Due	143.53
M.CODE: SEV		15,200	MONT CO SHERIFF	11.57	COP-ISD SP ED	9.61	Intrst	
			MSU EXTENSION	2.89	COP-ISD EX SP ED	7.30	Total	
			ALBERT TWP OPER	7.55	F/A REAL,ALBERT FI	59.03		

PROP. ADDR:  
T29N R1E SEC 32 S 1/2 OF S 1/2 OF SE 1/4 OF SE 1/4

LABANE STEVEN A & LINDA A  
670 BUCKINGHAM AVE  
LINCOLN PARK MI 48146

001-032-000-610-00 ----- 001-032-000-610-00 NO:



CLASS	PRE/MBT %	Valuations	Tax Heading	Amount	Tax Heading	Amount		Totals
402	0		COUNTY ROADS	0.00	ALBERT ROADS	0.00	Tax	0.00
SCHOOL: 69030	TV	0	LIBRARY	0.00	ALBERT PARKS/CEM	0.00	W Admin	0.00
JOHANNESBURG-LE	AV	0	MCCOA	0.00	COP-ISD GENERAL	0.00	Due	0.00
M.CODE: SEV		0	MONT CO SHERIFF	0.00	COP-ISD SP ED	0.00	Intrst	
			MSU EXTENSION	0.00	COP-ISD EX SP ED	0.00	Total	
			ALBERT TWP OPER	0.00	F/A REAL,ALBERT FI	0.00		

PROP. ADDR:  
T29N R1E SEC 32 R/W ACROSS GOVT LOT 3

STATE OF MICHIGAN  
DNR REAL ESTATE DIVISION  
PO BOX 30028  
LANSING MI 48909

001-033-000-010-00 ----- 001-033-000-010-00 NO:



CLASS	PRE/MBT %	Valuations	Tax Heading	Amount	Tax Heading	Amount		Totals
403	0		COUNTY ROADS	0.00	ALBERT ROADS	0.00	Tax	0.00
SCHOOL: 69030	TV	0	LIBRARY	0.00	ALBERT PARKS/CEM	0.00	W Admin	0.00
JOHANNESBURG-LE	AV	0	MCCOA	0.00	COP-ISD GENERAL	0.00	Due	0.00
M.CODE: SEV		0	MONT CO SHERIFF	0.00	COP-ISD SP ED	0.00	Intrst	
			MSU EXTENSION	0.00	COP-ISD EX SP ED	0.00	Total	
			ALBERT TWP OPER	0.00				

PROP. ADDR:  
T29N R1E SEC 33 BEG AT N 1/4 COR SEC 33 TH S 89DEG 56MIN E ON  
N LINE THEREOF 1360 FT TO E SIDE OF A 25 FT DR, TH S 15DEG  
17MIN E 285.7 FT TO POB TH N 69DEG 55MIN E 161.5 FT TO SHORE  
OF EAST TWIN LAKE, TH SELY ALONG LAKE SHORE 48.3 FT, TH S  
72DEG 01MIN W 155 FT TO THE DRIVE, TH N 15DEG 17MIN W ALONG  
DRIVE 41.7 FT TO POB KNOWN AS TRACT E LESS, S 1/2 THEREOF

HARMONY HILL ASSOC  
BOX 2865 B  
LEWISTON MI 49756

ALBERT TOWNSHIP  
Real & Personal Property  
Spec. Population: Ad Valorem+Special Acts

Parcel # Valuations Tax Heading Amount Tax Heading Amount --- Totals ---  
001-033-000-020-00 ----- 001-033-000-020-00 NO: 01343



CLASS: 402	PRE/MBT %	0	COUNTY ROADS	7.61	ALBERT ROADS	3.69	Tax	93.52
SCHOOL: 69030	TV	7,619	LIBRARY	4.57	ALBERT PARKS/CEM	3.80	W Admin	0.93
JOHANNESBURG-LE	AV	13,300	MCCOA	7.45	COP-ISD GENERAL	1.94	Due	94.45
M.CODE: SEV		13,300	MONT CO SHERIFF	7.61	COP-ISD SP ED	6.33	Intrst	
			MSU EXTENSION	1.90	COP-ISD EX SP ED	4.80	Total	
			ALBERT TWP OPER	4.97	F/A REAL,ALBERT FI	38.85		

PROP. ADDR:  
T29N R1E SEC 33 S 1/2 OF FOLL DESC., BEG AT N 1/4 COR OF SEC  
33 TH S 89DEG 56MIN E ON N LINE 1360 FT TO E SIDE OF 25 FT  
DR., TH S 15DEG 17MIN E 285.7 FT TO POB. TH N 69DEG 55MIN E  
161.5 FT. TO SHORE OF E TWIN LAKE, TH SELY ALONG LAKE SHORE  
48.3 FT., TH S 72DEG 01MIN W 155 FT TO THE DRIVE, TH N 15DEG  
17MIN W ALONG DRIVE 41.7 FT TO POB

DANIELS LYNN C & RICHARD L  
1922 COBB ROAD  
LEWISTON MI 49756

001-033-000-030-00 ----- 001-033-000-030-00 NO: 01344



CLASS: 401	PRE/MBT %	100	COUNTY ROADS	43.25	ALBERT ROADS	20.96	Tax	531.27
SCHOOL: 69030	TV	43,258	LIBRARY	25.95	ALBERT PARKS/CEM	21.62	W Admin	5.31
JOHANNESBURG-LE	AV	78,500	MCCOA	42.31	COP-ISD GENERAL	11.04	Due	536.58
M.CODE: SEV		78,500	MONT CO SHERIFF	43.25	COP-ISD SP ED	35.94	Intrst	
			MSU EXTENSION	10.81	COP-ISD EX SP ED	27.29	Total	
			ALBERT TWP OPER	28.24	F/A REAL,ALBERT FI	220.61		

PROP. ADDR: 1922 COBB LN  
T29N R1E SEC COM AT NW COR OF GOVT LOT 1 TH S 89 DEG E 1224.5  
FT TH S 429.40 FT TO POB TH N 45 DEG E 121.39 FT TH S 21 DEG E  
12.4 FT TH S 15 DEG E 126.18 FT TH N 89 DEG W 124.24 FT TH N  
47.80 FT TO POB

DANIELS RICHARD & LYNN  
1922 COBB ROAD  
LEWISTON MI 49756

001-033-000-040-00 ----- 001-033-000-040-00 NO: 01345



CLASS: 401	PRE/MBT %	100	COUNTY ROADS	71.78	ALBERT ROADS	34.78	Tax	881.63
SCHOOL: 69030	TV	71,781	LIBRARY	43.06	ALBERT PARKS/CEM	35.89	W Admin	8.81
JOHANNESBURG-LE	AV	104,600	MCCOA	70.21	COP-ISD GENERAL	18.32	Due	890.44
M.CODE: COREL	SEV	104,600	MONT CO SHERIFF	71.78	COP-ISD SP ED	59.64	Intrst	
			MSU EXTENSION	17.94	COP-ISD EX SP ED	45.28	Total	
			ALBERT TWP OPER	46.87	F/A REAL,ALBERT FI	366.08		

PROP. ADDR: 1991 COBB LN  
T29N R1E SEC 33 BEG AT N 1/4 COR OF SEC 33, TH S 89DEG 56MIN E  
ON N LINE THEREOF 1360.3 FT TO E LINE OF A 25 FT DRIVE, TH S  
15DEG 17MIN E ALONG DRIVE 50 FT TO POB. TH N 75DEG 48MIN E  
127.5 FT TO SHORE OF E. TWIN LAKE, TH S 30DEG 30MIN E ALONG  
LAKE SHORE 44.6 FT, TH S 72DEG 25MIN W 140.2 FT TO DR. TH N  
15DEG 17MIN W ALONG DR. 50.7 FT TO POB KNOWN AS TRACT D. PART  
GOV LOT 1

KRYSTOPOWICZ MICHAEL & BONNIE TRUST  
1991 COBB LN  
LEWISTON MI 49756

ALBERT TOWNSHIP  
Real & Personal Property  
Spec. Population: Ad Valorem+Special Acts

Parcel # Valuations Tax Heading Amount Tax Heading Amount --- Totals ---  
001-033-000-050-00 ----- 001-033-000-050-00 NO: 01346



CLASS	PRE/MBT %	Valuations	Tax Heading	Amount	Tax Heading	Amount		Totals
401		100	COUNTY ROADS	20.68	ALBERT ROADS	10.02	Tax	254.04
69030	TV	20,688	LIBRARY	12.41	ALBERT PARKS/CEM	10.34	W Admin	2.54
	AV	37,600	MCCOA	20.23	COP-ISD GENERAL	5.28	Due	256.58
	SEV	37,600	MONT CO SHERIFF	20.68	COP-ISD SP ED	17.18	Intrst	
			MSU EXTENSION	5.17	COP-ISD EX SP ED	13.05	Total	
			ALBERT TWP OPER	13.50	F/A REAL,ALBERT FI	105.50		

PROP. ADDR: 1970 COBB LN KERR MARTIN L  
T29N R1E SEC 33 BEG AT NW COR OF GOVT LOT 1 TH S 89 DEG E 1970 COBB LANE  
1224.5 FT TH S 130 FT TO POB TH S 89 DEG E 145.2 FT TO ERLY LN LEWISTON MI 49756  
OF 25 FT PRIVATE DRIVE TH S 15 DEG E 85.2 FT TH N 89 DEG W 168  
FT TH N 82 FT TO POB PART OF N 1/2 OF GOVT LOT 1

001-033-000-060-00 ----- 001-033-000-060-00 NO: 01347



CLASS	PRE/MBT %	Valuations	Tax Heading	Amount	Tax Heading	Amount		Totals
401		0	COUNTY ROADS	134.96	ALBERT ROADS	65.40	Tax	1,657.71
69030	TV	134,965	LIBRARY	80.97	ALBERT PARKS/CEM	67.48	W Admin	16.57
	AV	227,200	MCCOA	132.02	COP-ISD GENERAL	34.45	Due	1,674.28
	SEV	227,200	MONT CO SHERIFF	134.96	COP-ISD SP ED	112.14	Intrst	
			MSU EXTENSION	33.74	COP-ISD EX SP ED	85.14	Total	
			ALBERT TWP OPER	88.13	F/A REAL,ALBERT FI	688.32		

PROP. ADDR: 1995 COBB LN STELOW KATHLEEN LIVING TRUST  
T29N R1E SEC 28 & 33: COM @ ¼ COR BETWEEN SEC 28&33; S 89° E 1199 S SHELDON RD APT F37  
1360.13 FT ALG SEC LN TO POB TH N 15° W 30.68 FT TH N 88° E PLYMOUTH MI 48170  
130.65 FT TH S 15° E 51.36 FT TH S 75° W 127.3 FT TH N 15° W  
50 FT TO POB; PT OF GOV'T LOT 7 SEC 28 & GOV'T LOT 1 SEC 33.

001-033-000-070-00 ----- 001-033-000-070-00 NO: 01348



CLASS	PRE/MBT %	Valuations	Tax Heading	Amount	Tax Heading	Amount		Totals
401		0	COUNTY ROADS	40.98	ALBERT ROADS	19.85	Tax	503.32
69030	TV	40,981	LIBRARY	24.58	ALBERT PARKS/CEM	20.49	W Admin	5.03
	AV	83,000	MCCOA	40.08	COP-ISD GENERAL	10.46	Due	508.35
	SEV	83,000	MONT CO SHERIFF	40.98	COP-ISD SP ED	34.05	Intrst	
			MSU EXTENSION	10.24	COP-ISD EX SP ED	25.85	Total	
			ALBERT TWP OPER	26.76	F/A REAL,ALBERT FI	209.00		

PROP. ADDR: 3721 COBB RD TUTTLE ELAINE & VANNES RUSSELL  
T29N R1E SEC 33 COM AT N 1/4 POST, TH E 1129.5' TO POB, TH S TUTTLE-VANNES TRUST  
116', E 95' , N 116', W 95' TO POB PO BOX 946  
LEWISTON MI 49756

ALBERT TOWNSHIP  
Real & Personal Property  
Spec. Population: Ad Valorem+Special Acts

Parcel # Valuations Tax Heading Amount Tax Heading Amount --- Totals ---  
001-033-000-080-00 ----- 001-033-000-080-00 NO: 01349



CLASS	PRE/MBT %	Tax Heading	Amount	Tax Heading	Amount		Totals
401	0	COUNTY ROADS	5.23	ALBERT ROADS	2.53	Tax	64.20
69030	5,232	SCHOOL: TV	3.13	ALBERT PARKS/CEM	2.61	W Admin	0.64
	35,100	JOHANNESBURG-LE AV	5.11	COP-ISD GENERAL	1.33	Due	64.84
	35,100	M.CODE: SEV	5.23	COP-ISD SP ED	4.34	Intrst	
			1.30	MSU EXTENSION	3.30	Total	
			3.41	ALBERT TWP OPER	26.68		

PROP. ADDR: 3711 COBB RD LEHTIMAKI CHRISTIE S  
T29N R1E SEC 33 & 28 BEG AT N 1/4 POST TH E 1014.5 FT TO POB 642 GILMAN  
TH S 116 FT, E 80 FT, N 136 FT TO ROAD TH W 80 FT, TH S 20 FT GARDEN CITY MI 48135  
TO POB

001-033-000-090-00 ----- 001-033-000-090-00 NO: 01350



CLASS	PRE/MBT %	Tax Heading	Amount	Tax Heading	Amount		Totals
401	0	COUNTY ROADS	41.59	ALBERT ROADS	20.15	Tax	510.78
69030	41,590	SCHOOL: TV	24.95	ALBERT PARKS/CEM	20.79	W Admin	5.10
	89,500	JOHANNESBURG-LE AV	40.68	COP-ISD GENERAL	10.61	Due	515.88
	89,500	M.CODE: SEV	41.59	COP-ISD SP ED	34.55	Intrst	
			10.39	MSU EXTENSION	26.23	Total	
			27.15	ALBERT TWP OPER	212.10		

PROP. ADDR: 1967 COBB LN SCHAAF LARRY W & JANET L TRUST  
T29N R1E SEC 33 COM 118.5 FT S OF NE COR GOVT LOT 1, TH W 155 14618 ELROND DR  
FT, S 50 FT, E 162 FT N ALONG SHORE TO POB STERLING HGTS MI 48313

001-033-000-100-00 ----- 001-033-000-100-00 NO: 01351



CLASS	PRE/MBT %	Tax Heading	Amount	Tax Heading	Amount		Totals
401	0	COUNTY ROADS	88.98	ALBERT ROADS	43.12	Tax	1,092.93
69030	88,984	SCHOOL: TV	53.39	ALBERT PARKS/CEM	44.49	W Admin	10.92
	147,300	JOHANNESBURG-LE AV	87.04	COP-ISD GENERAL	22.71	Due	1,103.85
	147,300	M.CODE: SEV	88.98	COP-ISD SP ED	73.93	Intrst	
			22.24	MSU EXTENSION	56.14	Total	
			58.10	ALBERT TWP OPER	453.81		

PROP. ADDR: 1979 COBB LN KATOR DAVID & CHARNLY MARY E TRUST  
T29N R1E SEC 33 COM AT MEANDER POST BET SECS 28-23 TH SELY 928 E SUNNYBROOK DR  
ALONG LAKE SHORE 63.5 FT TO POB TH W 162 FT, S 60 FT, E 155 FT ROYAL OAK MI 48073  
NWLY ALONG SHORE TO POB

ALBERT TOWNSHIP  
Real & Personal Property  
Spec. Population: Ad Valorem+Special Acts

Parcel # Valuations Tax Heading Amount Tax Heading Amount --- Totals ---  
001-033-000-110-00 ----- 001-033-000-110-00 NO: 01352



CLASS	PRE/MBT %	Valuations	Tax Heading	Amount	Tax Heading	Amount		Totals
401		100	COUNTY ROADS	27.95	ALBERT ROADS	13.54	Tax	343.28
69030	TV	27,951	LIBRARY	16.77	ALBERT PARKS/CEM	13.97	W Admin	3.43
JOHANNESBURG-LE	AV	51,500	MCCOA	27.34	COP-ISD GENERAL	7.13	Due	346.71
M.CODE:	SEV	51,500	MONT CO SHERIFF	27.95	COP-ISD SP ED	23.22	Intrst	
			MSU EXTENSION	6.98	COP-ISD EX SP ED	17.63	Total	
			ALBERT TWP OPER	18.25	F/A REAL,ALBERT FI	142.55		

PROP. ADDR: 1954 COBB LN MAULE MARK D  
T29N R1E SEC 33 A PART OF N 1/2 OF GOVT LOT 1 COM AT NW COR TH PO BOX 411  
S 89DEG 56MIN E ALG N LINE OF SEC 122 4.5 FT TH S 212 FT TO LEWISTON MI 49756  
POB TH S 182.2 FT TH N 45DEG 22MIN E 139.3 FT TH N 61DEG 07MIN  
E 50.4 FT TH S 87DEG 05MIN E 42 FT TO E LINE OF 25 FT DRIVE TH  
N 15DEG 17MIN W ALG SAME 64.5 FT TH N 89DEG 56MIN W 168 FT TO  
POB

001-033-000-120-01 ----- 001-033-000-120-01 NO: 01353



CLASS	PRE/MBT %	Valuations	Tax Heading	Amount	Tax Heading	Amount		Totals
402		0	COUNTY ROADS	0.22	ALBERT ROADS	0.11	Tax	2.73
69030	TV	228	LIBRARY	0.13	ALBERT PARKS/CEM	0.11	W Admin	0.02
JOHANNESBURG-LE	AV	500	MCCOA	0.22	COP-ISD GENERAL	0.05	Due	2.75
M.CODE:	SEV	500	MONT CO SHERIFF	0.22	COP-ISD SP ED	0.18	Intrst	
			MSU EXTENSION	0.05	COP-ISD EX SP ED	0.14	Total	
			ALBERT TWP OPER	0.14	F/A REAL,ALBERT FI	1.16		

PROP. ADDR: PICHLER FAMILY TRUST  
T29N R1E SEC 33 COM AT SE COR GOVT LOT 1 TH S 89° W 146.72 FT; 35207 PARKDALE  
ALG S LN GOV LOT 1 TO POB; TH CON N 22° W 110.84 FT TO POB; TH LIVONIA MI 48150  
S 70° W 149.12 FT; TH N 21° W 47.90 FT; TH N 70° E 147.84 FT;  
TH S 22° E 50.07 TO POB PARCEL B-1

001-033-000-120-02 ----- 001-033-000-120-02 NO: 01354



CLASS	PRE/MBT %	Valuations	Tax Heading	Amount	Tax Heading	Amount		Totals
402		0	COUNTY ROADS	0.22	ALBERT ROADS	0.11	Tax	2.73
69030	TV	228	LIBRARY	0.13	ALBERT PARKS/CEM	0.11	W Admin	0.02
JOHANNESBURG-LE	AV	500	MCCOA	0.22	COP-ISD GENERAL	0.05	Due	2.75
M.CODE:	SEV	500	MONT CO SHERIFF	0.22	COP-ISD SP ED	0.18	Intrst	
			MSU EXTENSION	0.05	COP-ISD EX SP ED	0.14	Total	
			ALBERT TWP OPER	0.14	F/A REAL,ALBERT FI	1.16		

PROP. ADDR: VOGT MICHAEL D & BARBARA L  
T29N R1E SEC 33 COM AT SE COR GOV LOT 1 TH S 89° DEG W 146.72 PO BOX 741  
FT ALG S LINE GOV LOT 1, TH N 22° W 45.84 FT TO POB; TH S 84° LEWISTON MI 49756  
W 156.29 FT; TH N 21° W 28.73 FT; TH N 70° E 149.12 FT; TH S  
22° E 65 FT TO POB PARCEL B-2

ALBERT TOWNSHIP  
Real & Personal Property  
Spec. Population: Ad Valorem+Special Acts

Parcel # Valuations Tax Heading Amount Tax Heading Amount --- Totals ---  
001-033-000-120-03 ----- 001-033-000-120-03 NO: 01355



CLASS: 402	PRE/MBT %	0	COUNTY ROADS	0.22	ALBERT ROADS	0.11	Tax	2.73
SCHOOL: 69030	TV	228	LIBRARY	0.13	ALBERT PARKS/CEM	0.11	W Admin	0.02
JOHANNESBURG-LE	AV	400	MCCOA	0.22	COP-ISD GENERAL	0.05	Due	2.75
M.CODE: SEV		400	MONT CO SHERIFF	0.22	COP-ISD SP ED	0.18	Intrst	
			MSU EXTENSION	0.05	COP-ISD EX SP ED	0.14	Total	
			ALBERT TWP OPER	0.14	F/A REAL,ALBERT FI	1.16		

PROP. ADDR: JONES NEIL C & MARY ANN  
T29N R1E SEC 33 COM AT SE COR GOV LOT 1; TH S 89° W 146.55 FT 7017 NORTH RIDGE RD  
ALG S LN GOV LOT 1 TO POB; TH CON S 89° W 161.77 FT; TH N 21° LANSING MI 48917  
W 31.60 FT; TH N 84° E 156.29 FT; TH S 22° E 45.84 FT TO POB  
PARCEL B-3

001-033-000-120-04 ----- 001-033-000-120-04 NO: 01356



CLASS: 402	PRE/MBT %	0	COUNTY ROADS	2.70	ALBERT ROADS	1.30	Tax	33.13
SCHOOL: 69030	TV	2,700	LIBRARY	1.62	ALBERT PARKS/CEM	1.35	W Admin	0.33
JOHANNESBURG-LE	AV	2,700	MCCOA	2.64	COP-ISD GENERAL	0.68	Due	33.46
M.CODE: SEV		2,700	MONT CO SHERIFF	2.70	COP-ISD SP ED	2.24	Intrst	
			MSU EXTENSION	0.67	COP-ISD EX SP ED	1.70	Total	
			ALBERT TWP OPER	1.76	F/A REAL,ALBERT FI	13.77		

PROP. ADDR: BAAS JASON W & CHRISTY TRUST  
T29N R1E SEC 33 COM AT MEANDER PST ON S LN OF GOV LOT 1, TH S 47995 CANDACE LN  
89° W 308.49 FT; TO POB; TH N 21° W 108.24 FT; TH N 70° E CANTON MI 48187  
147.84 FT; TH N 20° W 100.04; TH S 72° W 149.09 FT; TH N 19° W  
51.46 FT; TH N 88° W 91.92 FT; TH S 18° E 261 FT; TH S 88° E  
103.89 FT TO POB;

001-033-000-130-00 ----- 001-033-000-130-00 NO: 01357



CLASS: 401	PRE/MBT %	0	COUNTY ROADS	125.79	ALBERT ROADS	60.95	Tax	1,545.01
SCHOOL: 69030	TV	125,790	LIBRARY	75.47	ALBERT PARKS/CEM	62.89	W Admin	15.45
JOHANNESBURG-LE	AV	147,300	MCCOA	123.04	COP-ISD GENERAL	32.11	Due	1,560.46
M.CODE: COREL	SEV	147,300	MONT CO SHERIFF	125.79	COP-ISD SP ED	104.51	Intrst	
			MSU EXTENSION	31.44	COP-ISD EX SP ED	79.36	Total	
			ALBERT TWP OPER	82.14	F/A REAL,ALBERT FI	641.52		

PROP. ADDR: 1791 MEMORY LN BAAS JASON W & CHRISTY TRUST  
T29N R1E SEC 33 COM AT SE COR GOVT LOT 1 TH N 21 DEG W 208.91 47995 CANDACE LN  
FT ALG SHORE E TWIN LAKE TO POB TH N 20 DEG W 99.93 FT ALG CANTON MI 48187  
SHORE TH S 72 DEG W 131.13 FT TH S 20 DEG W 100.04 FT TH N 72  
DEG E 131.03 FT TO POB PART OF GOVT LOT 1 PARCEL # 1



ALBERT TOWNSHIP  
Real & Personal Property  
Spec. Population: Ad Valorem+Special Acts

Parcel # Valuations Tax Heading Amount Tax Heading Amount --- Totals ---  
001-033-000-140-00 ----- 001-033-000-140-00 NO: 01358



CLASS	PRE/MBT %	Valuations	Tax Heading	Amount	Tax Heading	Amount		Totals
402	0		COUNTY ROADS	0.45	ALBERT ROADS	0.22	Tax	5.56
69030	459		LIBRARY	0.27	ALBERT PARKS/CEM	0.22	W Admin	0.05
	900		MCCOA	0.44	COP-ISD GENERAL	0.11	Due	5.61
	900		MONT CO SHERIFF	0.45	COP-ISD SP ED	0.38	Intrst	
			MSU EXTENSION	0.11	COP-ISD EX SP ED	0.28	Total	
			ALBERT TWP OPER	0.29	F/A REAL,ALBERT FI	2.34		

PROP. ADDR: JOHNSON ARLINE A ET AL  
T29N R1E SEC 33 BEG 397.5 FT W OF SE COR OF GOVT LOT 1 AS POB, C/O JOHN JOHNSON  
TH N 22DEG 20MIN W 261 FT, W 50 FT TH S 22DEG 20MIN E 261, TH 9350 LENNEX LANE 805  
E 50 FT TO POB FORT MYERS FL 33919

001-033-000-150-00 ----- 001-033-000-150-00 NO: 01359



CLASS	PRE/MBT %	Valuations	Tax Heading	Amount	Tax Heading	Amount		Totals
402	0		COUNTY ROADS	2.07	ALBERT ROADS	1.00	Tax	25.40
69030	2,073		LIBRARY	1.24	ALBERT PARKS/CEM	1.03	W Admin	0.25
	3,400		MCCOA	2.02	COP-ISD GENERAL	0.52	Due	25.65
	3,400		MONT CO SHERIFF	2.07	COP-ISD SP ED	1.72	Intrst	
			MSU EXTENSION	0.51	COP-ISD EX SP ED	1.30	Total	
			ALBERT TWP OPER	1.35	F/A REAL,ALBERT FI	10.57		

PROP. ADDR: JOHNSON ARLINE A ET AL  
T29N R1E SEC 33 BEG AT N 1/4 POST, TH S 32 RDS, E 10 RDS, N 32 C/O JOHN JOHNSON  
RDS, W 10 RDS TO POB PART OF GOV LOT 1 9350 LENNEX LANE 805  
FORT MYERS FL 33919

001-033-000-160-00 ----- 001-033-000-160-00 NO: 01360



CLASS	PRE/MBT %	Valuations	Tax Heading	Amount	Tax Heading	Amount		Totals
402	0		COUNTY ROADS	2.07	ALBERT ROADS	1.00	Tax	25.45
69030	2,077		LIBRARY	1.24	ALBERT PARKS/CEM	1.03	W Admin	0.25
	3,300		MCCOA	2.03	COP-ISD GENERAL	0.53	Due	25.70
	3,300		MONT CO SHERIFF	2.07	COP-ISD SP ED	1.72	Intrst	
			MSU EXTENSION	0.51	COP-ISD EX SP ED	1.31	Total	
			ALBERT TWP OPER	1.35	F/A REAL,ALBERT FI	10.59		

PROP. ADDR: MADIGAN DOROTHY  
T29N R1E SEC 33 COM 384 FT N & 256 FT W OF SE COR GOVT LOT 9345 LA SPEIZIA DRIVE  
1 AS POB TH N 22° W 85 FT W TO E SIDE OF PRIVATE RD TH S ALG DAVISON MI 48423  
RD TO PT DUE W OF POB TH E TO POB

ALBERT TOWNSHIP  
Real & Personal Property  
Spec. Population: Ad Valorem+Special Acts

Parcel # Valuations Tax Heading Amount Tax Heading Amount --- Totals ---  
001-033-000-170-00 ----- 001-033-000-170-00 NO: 01361



CLASS: 401	PRE/MBT %	0	COUNTY ROADS	64.18	ALBERT ROADS	31.10	Tax	788.34
SCHOOL: 69030	TV	64,187	LIBRARY	38.51	ALBERT PARKS/CEM	32.09	W Admin	7.88
JOHANNESBURG-LE	AV	142,600	MCCOA	62.78	COP-ISD GENERAL	16.38	Due	796.22
M.CODE:	SEV	142,600	MONT CO SHERIFF	64.18	COP-ISD SP ED	53.33	Intrst	
			MSU EXTENSION	16.04	COP-ISD EX SP ED	40.49	Total	
			ALBERT TWP OPER	41.91	F/A REAL,ALBERT FI	327.35		

PROP. ADDR: 1821 MEMORY LN MADIGAN JOSEPH & MATHEW  
T29N R1E SEC 33 COM 384 FT N OF SE COR GOVT LOT 1 AS POB TH 9345 LA SPEZIA DRIVE  
S 70° W 256 FT TH N 22° W 85 FT TH N 70° E TO LAKE SHORE TH DAVISON MI 48423  
SLRRLY ALG SHORE TO POB

001-033-000-180-00 ----- 001-033-000-180-00 NO: 01362



CLASS: 402	PRE/MBT %	0	COUNTY ROADS	64.66	ALBERT ROADS	31.33	Tax	794.23
SCHOOL: 69030	TV	64,668	LIBRARY	38.80	ALBERT PARKS/CEM	32.33	W Admin	7.94
JOHANNESBURG-LE	AV	111,000	MCCOA	63.25	COP-ISD GENERAL	16.50	Due	802.17
M.CODE:	SEV	111,000	MONT CO SHERIFF	64.66	COP-ISD SP ED	53.73	Intrst	
			MSU EXTENSION	16.16	COP-ISD EX SP ED	40.79	Total	
			ALBERT TWP OPER	42.22	F/A REAL,ALBERT FI	329.80		

PROP. ADDR: 1855 MEMORY LN HAVEY WILLIAM J & MARSHA L  
T29N R1E SEC 33 BEG 584 FT N OF SE COR GOVT LOT 1 TH S 70DEG 7631 WEST RD  
26MIN W 262.6 FT TH N 22DEG 20MIN W 100 FT TH N 70DEG 26MIN E WASHINGTON MI 48094  
TO LAKE SHORE TH S ON SHORE TO POB

001-033-000-200-00 ----- 001-033-000-200-00 NO: 01363



CLASS: 402	PRE/MBT %	0	COUNTY ROADS	11.57	ALBERT ROADS	5.60	Tax	142.11
SCHOOL: 69030	TV	11,576	LIBRARY	6.94	ALBERT PARKS/CEM	5.78	W Admin	1.42
JOHANNESBURG-LE	AV	15,200	MCCOA	11.32	COP-ISD GENERAL	2.95	Due	143.53
M.CODE:	SEV	15,200	MONT CO SHERIFF	11.57	COP-ISD SP ED	9.61	Intrst	
			MSU EXTENSION	2.89	COP-ISD EX SP ED	7.30	Total	
			ALBERT TWP OPER	7.55	F/A REAL,ALBERT FI	59.03		

PROP. ADDR: HAVEY WILLIAM J & MARSHA L  
T29N R1E SEC 33 COM AT NW COR GOVT LOT 1 TH S 1DEG 2MIN 3SEC W 7631 WEST RD  
ALONG W LINE 779.70 FT TO POB TH S 89 DEG 34MIN 49SEC E 165 FT WASHINGTON MI 48094  
TH N 1DEG 2MIN 3SEC E 42 FT TH S 89DEG 34MIN 49SEC E 1289.90  
FT TH S 16DEG 42MIN 16SEC E 145.29 FT TH S 20DEG 16MIN 57SEC E  
176.37 FT TH S 89DEG 58MIN 55SEC W 156.91 FT TH S 22DEG 20MIN  
E 261 FT TO S LINE TH W ALONG S LINE 1514.50 FT TO SW COR TH N  
ALONG W LINE OF SAID LOT 525.50 FT TO POB LESS ANY PART  
THEREOF IN N 1/2 OF GOVT LOT 1 ALSO LESS N 12.3 FT OF W 165 FT  
THEREOF

ALBERT TOWNSHIP  
Real & Personal Property  
Spec. Population: Ad Valorem+Special Acts

Parcel # Valuations Tax Heading Amount Tax Heading Amount --- Totals ---  
001-033-000-210-00 ----- 001-033-000-210-00 NO: 01364



CLASS	PRE/MBT %	Valuations	Tax Heading	Amount	Tax Heading	Amount		Totals
401	0	100	COUNTY ROADS	56.79	ALBERT ROADS	27.52	Tax	697.53
69030	TV	56,794	LIBRARY	34.07	ALBERT PARKS/CEM	28.39	W Admin	6.97
LE	AV	100,600	MCCOA	55.55	COP-ISD GENERAL	14.49	Due	704.50
	SEV	100,600	MONT CO SHERIFF	56.79	COP-ISD SP ED	47.19	Intrst	
			MSU EXTENSION	14.19	COP-ISD EX SP ED	35.83	Total	
			ALBERT TWP OPER	37.08	F/A REAL,ALBERT FI	289.64		

PROP. ADDR: 1886 COBB LN RICE NANCY J L/E  
T29N R1E SEC 33 COM N 1/4 COR OF SEC 33, TH S 89D 56' E 1224.5 1886 COBB LANE  
FT. TH S 0D 2' 48" W 537.12 FT TO POB; TH S 89D 56' 48" E LEWISTON MI 49756  
135.02 FT; TH S 7D 38' 3" E 121.05 FT; TH N 89D 56' W 151.2  
FT; TH N 0D 2' 48" E 119.93 FT TO POB.

001-033-000-220-00 ----- 001-033-000-220-00 NO: 01365



CLASS	PRE/MBT %	Valuations	Tax Heading	Amount	Tax Heading	Amount		Totals
401	0	0	COUNTY ROADS	22.22	ALBERT ROADS	10.77	Tax	272.97
69030	TV	22,229	LIBRARY	13.33	ALBERT PARKS/CEM	11.11	W Admin	2.72
LE	AV	38,500	MCCOA	21.74	COP-ISD GENERAL	5.67	Due	275.69
	SEV	38,500	MONT CO SHERIFF	22.22	COP-ISD SP ED	18.47	Intrst	
			MSU EXTENSION	5.55	COP-ISD EX SP ED	14.02	Total	
			ALBERT TWP OPER	14.51	F/A REAL,ALBERT FI	113.36		

PROP. ADDR: 1900 COBB LN RICE HOWARD H ET AL  
T29N R1E SEC 33 COM AT SE COR GOVT LOT 1, TH NWLY ALONG SHORE C/O LYNN C DANIELS  
670 FT W 335 FT N 120 FT TO POB, TH W 120 FT, N 60 FT, E 120 1922 COBB LANE  
FT S 60 FT TO POB LEWISTON MI 49756

001-033-000-230-00 ----- 001-033-000-230-00 NO: 01366



CLASS	PRE/MBT %	Valuations	Tax Heading	Amount	Tax Heading	Amount		Totals
401	0	0	COUNTY ROADS	131.56	ALBERT ROADS	63.75	Tax	1,615.90
69030	TV	131,560	LIBRARY	78.93	ALBERT PARKS/CEM	65.78	W Admin	16.15
LE	AV	189,600	MCCOA	128.69	COP-ISD GENERAL	33.58	Due	1,632.05
	SEV	189,600	MONT CO SHERIFF	131.56	COP-ISD SP ED	109.31	Intrst	
			MSU EXTENSION	32.89	COP-ISD EX SP ED	83.00	Total	
			ALBERT TWP OPER	85.90	F/A REAL,ALBERT FI	670.95		

PROP. ADDR: 1885 COBB LN KIRKENDALL ROBERT H & DIANE ET AL  
T29N R1E SEC 33 COM AT NW COR OF GOVT LOT 1 TH S 89 DEG E 12784 HAVERHILL DR  
1347.26 FT TH S 15 DEG E 480.44 FT TO POB TH N 72 DEG E 146.98 PLYMOUTH MI 48170  
FT TH S 14 DEG E 93.39 FT TH S 71 DEG W 146.49 FT TH N 15 DEG  
W 94 FT TO POB PART OF GOVT LOT 1 PARCEL 1 ESMNTS OF RECORD

ALBERT TOWNSHIP  
Real & Personal Property  
Spec. Population: Ad Valorem+Special Acts

Parcel # Valuations Tax Heading Amount Tax Heading Amount --- Totals ---  
001-033-000-231-00 ----- 001-033-000-231-00 NO:



CLASS	PRE/MBT %	Tax Heading	Amount	Tax Heading	Amount		Totals
001	0	COUNTY ROADS	0.00	ALBERT ROADS	0.00	Tax	0.00
SCHOOL: 69030	TV	LIBRARY	0.00	ALBERT PARKS/CEM	0.00	W Admin	0.00
JOHANNESBURG-LE	AV	MCCOA	0.00	COP-ISD GENERAL	0.00	Due	0.00
M.CODE: SEV	0	MONT CO SHERIFF	0.00	COP-ISD SP ED	0.00	Intrst	
		MSU EXTENSION	0.00	COP-ISD EX SP ED	0.00	Total	
		ALBERT TWP OPER	0.00				

PROP. ADDR:  
COMM SE COR OF GOV LOT 1, SEC 33 T29N R1E, TH N 22D 17'23" W  
759 FT ALG SH OF E TWIN LAKE; TH N 21D 47' 8" W 65 FT ALG SH  
TO POB; TH S 70D 6"30"W 248.31 FT; TH N16D0'29" W 16.81 W  
16.81 FT; TH N 71D 54' 0" E 9.14 FT TO POB.

001-033-000-235-00 ----- 001-033-000-235-00 NO: 01367



CLASS	PRE/MBT %	Tax Heading	Amount	Tax Heading	Amount		Totals
401	0	COUNTY ROADS	87.53	ALBERT ROADS	42.42	Tax	1,075.15
SCHOOL: 69030	TV	LIBRARY	52.52	ALBERT PARKS/CEM	43.76	W Admin	10.75
JOHANNESBURG-LE	AV	MCCOA	85.62	COP-ISD GENERAL	22.34	Due	1,085.90
M.CODE: SEV	110,200	MONT CO SHERIFF	87.53	COP-ISD SP ED	72.73	Intrst	
	110,200	MSU EXTENSION	21.88	COP-ISD EX SP ED	55.22	Total	
		ALBERT TWP OPER	57.16	F/A REAL,ALBERT FI	446.44		

PROP. ADDR: 1895 COBB LN  
T29N R1E SEC 33 COM AT NW COR OF GOVT LOT 1 TH S 89 DEG E  
1347.26 FT TH S 15 DEG E 480.44 FT TO POB TH S 15 DEG E 94 FT  
TH S 71 DEG W 100 FT TH N 15 DEG W 94 FT TH N 71 DEG E 100 FT  
TO POB PART OF GOVT LOT 1 PARCEL 2 ESMNT OF RECORD

SPEED ROBERT H  
68521 DEQUINDRE RD  
OAKLAND MI 48363

001-033-000-240-00 ----- 001-033-000-240-00 NO: 01368



CLASS	PRE/MBT %	Tax Heading	Amount	Tax Heading	Amount		Totals
402	0	COUNTY ROADS	0.33	ALBERT ROADS	0.15	Tax	4.00
SCHOOL: 69030	TV	LIBRARY	0.19	ALBERT PARKS/CEM	0.16	W Admin	0.04
JOHANNESBURG-LE	AV	MCCOA	0.32	COP-ISD GENERAL	0.08	Due	4.04
M.CODE: SEV	500	MONT CO SHERIFF	0.33	COP-ISD SP ED	0.27	Intrst	
	500	MSU EXTENSION	0.08	COP-ISD EX SP ED	0.20	Total	
		ALBERT TWP OPER	0.21	F/A REAL,ALBERT FI	1.68		

PROP. ADDR:  
T29N R1E SEC 33 COM AT NW COR OF GOVT LOT 1 TH S 89 DEG E  
1347.6 FT TH S 15 DEG E 406.42 FT TO POB TH S 72 DEG W 90.97  
FT TH S 8 DEG E 75.19 FT TH N 71 DEG E 100 FT TH N 15 DEG W  
74.02 FT TO POB PART OF GOVT LOT 1 PARCEL 3 ESMNT OF RECORD

SPEED ROBERT H  
68521 DEQUINDRE RD  
OAKLAND MI 48363

ALBERT TOWNSHIP  
Real & Personal Property  
Spec. Population: Ad Valorem+Special Acts

Parcel # Valuations Tax Heading Amount Tax Heading Amount --- Totals ---  
001-033-000-250-00 ----- 001-033-000-250-00 NO: 01369



CLASS:	PRE/MBT %	Tax Heading	Amount	Tax Heading	Amount		Totals
401	0	COUNTY ROADS	51.18	ALBERT ROADS	24.80	Tax	628.67
SCHOOL: 69030	TV	LIBRARY	30.71	ALBERT PARKS/CEM	25.59	W Admin	6.28
JOHANNESBURG-LE	AV	MCCOA	50.07	COP-ISD GENERAL	13.06	Due	634.95
M.CODE:	SEV	MONT CO SHERIFF	51.18	COP-ISD SP ED	42.53	Intrst	
		MSU EXTENSION	12.79	COP-ISD EX SP ED	32.29	Total	
		ALBERT TWP OPER	33.42	F/A REAL,ALBERT FI	261.05		

PROP. ADDR: 1925 COBB LN  
T29N R1E SEC 33 COMM AT NW COR GOVT LOT 1, TH S 89DEG 56MIN E  
1347.26 ALONG N LINE OF SAID LOT 1, TH S 15DEG 17MIN E 306.42  
FT TO POB, TH S 15DEG 17MIN E 100 FT, TH S 72DEG 01MIN W 100  
FT, TH N 15DEG 17MIN W 78.10 FT, TH N 21DEG 36MIN W 24.39 FT  
TO CON MON, TH N 45DEG 22MIN E 12.03 FT TO CON MON, TH N 61DEG  
07MIN E 39.70 FT TO CON MON, TH N 72DEG 01MIN E 12.64 FT TO  
POB

MCNEIL BRADLEY R & ELIZABETH A  
1255 N COLLEGE RD  
MASON MI 48854

001-033-000-260-00 ----- 001-033-000-260-00 NO: 01370



CLASS:	PRE/MBT %	Tax Heading	Amount	Tax Heading	Amount		Totals
402	0	COUNTY ROADS	16.16	ALBERT ROADS	7.83	Tax	198.50
SCHOOL: 69030	TV	LIBRARY	9.69	ALBERT PARKS/CEM	8.08	W Admin	1.98
JOHANNESBURG-LE	AV	MCCOA	15.81	COP-ISD GENERAL	4.12	Due	200.48
M.CODE:	SEV	MONT CO SHERIFF	16.16	COP-ISD SP ED	13.43	Intrst	
		MSU EXTENSION	4.04	COP-ISD EX SP ED	10.19	Total	
		ALBERT TWP OPER	10.55	F/A REAL,ALBERT FI	82.44		

PROP. ADDR:  
T29N R1E SEC 33 COMM AT NW COR GOVT LOT 1, TH S 89DEG 56MIN E  
1347.26 FT ALONG N LINE OF SAID GOVT LOT, TH S 15DEG 17MIN E  
331.42 FT, TH N 72DEG 01MIN E 12.50 FT TO CON MON AT POB, TH  
72DEG 01MIN E 154.84 FT TO CON MON ON SHORE OF E TWIN LAKE, TH  
S 8DEG 06MIN E 25.38 FT ALONG SHORE LINE, TH S 72DEG 01MIN W  
151.67 FT TH N 15DEG 17MIN W 25.03 FT TO POB

MCNEIL BRADLEY R & ELIZABETH A  
1255 N COLLEGE RD  
MASON MI 48854

001-033-000-270-00 ----- 001-033-000-270-00 NO: 01371



CLASS:	PRE/MBT %	Tax Heading	Amount	Tax Heading	Amount		Totals
402	0	COUNTY ROADS	58.32	ALBERT ROADS	28.26	Tax	716.32
SCHOOL: 69030	TV	LIBRARY	34.99	ALBERT PARKS/CEM	29.16	W Admin	7.16
JOHANNESBURG-LE	AV	MCCOA	57.05	COP-ISD GENERAL	14.88	Due	723.48
M.CODE:	SEV	MONT CO SHERIFF	58.32	COP-ISD SP ED	48.45	Intrst	
		MSU EXTENSION	14.58	COP-ISD EX SP ED	36.79	Total	
		ALBERT TWP OPER	38.08	F/A REAL,ALBERT FI	297.44		

PROP. ADDR: 1905 COBB LN  
T29N R1E SEC 33 COM AT NW COR OF GOVT LOT 1 TH S 89DEG 56' E  
1347.26FT; TH S 15DEG 17' E 406.42FT TO POB; TH N 72DEG 01 E  
164.17FT; TH S 8DEG 06' E 50.71FT ALG SHORE OF EAST TWIN LAKE;  
TH S 72DEG 02' W 157.81FT; TH N 15DEG 17' W 50 FT TO POB. PART  
OF GOVT LOT 1. PARCEL 4A ESMNTS OF RECORD

SPEED ROBERT  
68521 DEQUINDRE RD  
OAKLAND MI 48363

ALBERT TOWNSHIP  
Real & Personal Property  
Spec. Population: Ad Valorem+Special Acts

Parcel # Valuations Tax Heading Amount Tax Heading Amount --- Totals ---  
001-033-000-280-00 ----- 001-033-000-280-00 NO: 01372



CLASS: 401	PRE/MBT %	0	COUNTY ROADS	216.84	ALBERT ROADS	105.08	Tax	2,663.40
SCHOOL: 69030	TV	216,842	LIBRARY	130.10	ALBERT PARKS/CEM	108.42	W Admin	26.63
JOHANNESBURG-LE	AV	257,700	MCCOA	212.11	COP-ISD GENERAL	55.35	Due	2,690.03
M.CODE:	SEV	257,700	MONT CO SHERIFF	216.84	COP-ISD SP ED	180.17	Intrst	
			MSU EXTENSION	54.21	COP-ISD EX SP ED	136.80	Total	
			ALBERT TWP OPER	141.59	F/A REAL,ALBERT FI	1,105.89		

PROP. ADDR: 1905 COBB LN SPEED ROBERT  
T29N R1E SEC 33 COM AT NW COR OF GOVT LOT 1; TH S 89DEG 56' E 68521 DEQUINDRE RD  
1347.26FT; TH S 15DEG 17' E 406.42FT TO POB; TH N 72DEG 02' E OAKLAND MI 48363  
157.81FT; TH S 7DEG 04' E 75.59FT ALG SHORELINE OF EAST TWIN  
LAKE; TH S 72DEG 09' W 146.98FT; TH N 15DEG 17' W 74.02FT TO  
POB. PART OF GOVT LOT 1 ESMNT OF RECORD PARCEL 6

001-033-000-290-00 ----- 001-033-000-290-00 NO: 01373



CLASS: 401	PRE/MBT %	0	COUNTY ROADS	77.66	ALBERT ROADS	37.63	Tax	953.89
SCHOOL: 69030	TV	77,665	LIBRARY	46.59	ALBERT PARKS/CEM	38.83	W Admin	9.53
JOHANNESBURG-LE	AV	111,500	MCCOA	75.97	COP-ISD GENERAL	19.82	Due	963.42
M.CODE:	SEV	111,500	MONT CO SHERIFF	77.66	COP-ISD SP ED	64.53	Intrst	
			MSU EXTENSION	19.41	COP-ISD EX SP ED	48.99	Total	
			ALBERT TWP OPER	50.71	F/A REAL,ALBERT FI	396.09		

PROP. ADDR: 1781 MEMORY LN PICHLER FAMILY TRUST  
35207 PARKDALE  
LIVONIA MI 48150

001-033-000-300-00 ----- 001-033-000-300-00 NO: 01374



CLASS: 401	PRE/MBT %	0	COUNTY ROADS	100.88	ALBERT ROADS	48.88	Tax	1,239.10
SCHOOL: 69030	TV	100,886	LIBRARY	60.53	ALBERT PARKS/CEM	50.44	W Admin	12.39
JOHANNESBURG-LE	AV	195,500	MCCOA	98.68	COP-ISD GENERAL	25.75	Due	1,251.49
M.CODE:	SEV	195,500	MONT CO SHERIFF	100.88	COP-ISD SP ED	83.82	Intrst	
			MSU EXTENSION	25.22	COP-ISD EX SP ED	63.64	Total	
			ALBERT TWP OPER	65.87	F/A REAL,ALBERT FI	514.51		

PROP. ADDR: 1865 COBB LN HAVEY WILLIAM & MARSHA LIFE ESTATE  
T29N R1E SEC 33 COM 684 FT N OF SE COR GOVT LOT 1 AS POB, TH S 7631 WEST RD  
70DEG 26MIN W 260 FT TH N 75 FT TH N 70DEG 26MIN E 260 FT M/L WASHINGTON MI 48094  
TO LAKE SHORE, TH SELY ALONG SHORE TO POB

ALBERT TOWNSHIP  
Real & Personal Property  
Spec. Population: Ad Valorem+Special Acts

Parcel # Valuations Tax Heading Amount Tax Heading Amount --- Totals ---  
001-033-000-310-00 ----- 001-033-000-310-00 NO: 01375



CLASS	PRE/MBT %	Valuations	Tax Heading	Amount	Tax Heading	Amount		Totals
401	0		COUNTY ROADS	45.10	ALBERT ROADS	21.85	Tax	553.93
69030	TV	45,100	LIBRARY	27.06	ALBERT PARKS/CEM	22.55	W Admin	5.53
	AV	45,100	MCCOA	44.11	COP-ISD GENERAL	11.51	Due	559.46
	SEV	45,100	MONT CO SHERIFF	45.10	COP-ISD SP ED	37.47	Intrst	
			MSU EXTENSION	11.27	COP-ISD EX SP ED	28.45	Total	
			ALBERT TWP OPER	29.45	F/A REAL,ALBERT FI	230.01		

PROP. ADDR: 3719 COBB RD LACK ROBERT WALTER JR 1/2 INT &  
T29N R1E SEC 33 COMM 1/4 POST BET SEC 28 & 33; TH E ALG SEC LI BLAKE WILLIAM LOUIS JR 1/2 INT  
1094.5 FT TO POB; TH S 0D 4' W 116 FT; TH S 89D 56' W 180 FT; 1002 SOMERSET AVE  
TH S 120 FT; TH E 310 FT; TH N 120 FT; TH W 95 FT; TH N 116 FT GROSSE POINTE MI 48230  
TO SEC LI; TH W 35 FT TO POB; TH FROM THE POB N 22 FT TO CO  
RD; TH E ALG CO RD 35 FT; TH S 22 FT TO SEC LI; TH W 35 FT TO  
POB.

001-033-000-320-00 ----- 001-033-000-320-00 NO: 01376



CLASS	PRE/MBT %	Valuations	Tax Heading	Amount	Tax Heading	Amount		Totals
401	0		COUNTY ROADS	21.50	ALBERT ROADS	10.41	Tax	264.05
69030	TV	21,501	LIBRARY	12.90	ALBERT PARKS/CEM	10.75	W Admin	2.64
	AV	45,000	MCCOA	21.03	COP-ISD GENERAL	5.48	Due	266.69
	SEV	45,000	MONT CO SHERIFF	21.50	COP-ISD SP ED	17.86	Intrst	
			MSU EXTENSION	5.37	COP-ISD EX SP ED	13.56	Total	
			ALBERT TWP OPER	14.04	F/A REAL,ALBERT FI	109.65		

PROP. ADDR: 3725 COBB RD ELAINE TUTTLE  
T29N R1E SEC 33 BEG AT N 1/4 COR OF SEC 33 TH S 89DEG 56MIN E TUTTLE-KINNEY-SOCHACKI  
ON N LINE THEREOF 1224.5 FT TO POB TH S 70 FT TH S 89DEG 56MIN PO BOX 946  
E 128.9 FT TO W LI NE OF A 25 FT DRIVE TH N 15DEG 17MIN W ALG LEWISTON MI 49756  
DR 72.5 FT TO N LINE OF SEC TH N 89DEG 56MIN W ALG SD LINE TO  
POB ALSO EASMT OF RECORD

001-033-000-330-00 ----- 001-033-000-330-00 NO: 01377



CLASS	PRE/MBT %	Valuations	Tax Heading	Amount	Tax Heading	Amount		Totals
401	0		COUNTY ROADS	14.03	ALBERT ROADS	6.80	Tax	172.33
69030	TV	14,035	LIBRARY	8.42	ALBERT PARKS/CEM	7.01	W Admin	1.72
	AV	28,100	MCCOA	13.72	COP-ISD GENERAL	3.58	Due	174.05
	SEV	28,100	MONT CO SHERIFF	14.03	COP-ISD SP ED	11.66	Intrst	
			MSU EXTENSION	3.50	COP-ISD EX SP ED	8.85	Total	
			ALBERT TWP OPER	9.16	F/A REAL,ALBERT FI	71.57		

PROP. ADDR: 1982 COBB LN OPPERMAN RUTH  
T29N R1E SEC 33 BEG AT N 1/4 COR OF SEC 33, TH S 89DEG 56MIN E 6141 BOTKINS RD  
ON N LINE THEREOF 1224.5 FT AND TH S 0DEG 04MIN W 70 FT TO NEW KNOXVILLE OH 45871  
POB. TH S 89DEG 56MIN E 128.9 FT TO W LINE OF A 25 FT DRIVE,  
TH S 15DEG 17MIN E ALONG DRIVE 62.2 FT, TH N 89DEG 56MIN W  
145.2 FT, TH N 0DEG 04MIN E 60 FT TO POB.

ALBERT TOWNSHIP  
Real & Personal Property  
Spec. Population: Ad Valorem+Special Acts

Parcel # Valuations Tax Heading Amount Tax Heading Amount --- Totals ---  
001-033-000-340-00 ----- 001-033-000-340-00 NO: 01378



CLASS: 401	PRE/MBT %	0	COUNTY ROADS	69.91	ALBERT ROADS	33.87	Tax	858.65
SCHOOL: 69030	TV	69,912	LIBRARY	41.94	ALBERT PARKS/CEM	34.95	W Admin	8.58
JOHANNESBURG-LE	AV	177,400	MCCOA	68.38	COP-ISD GENERAL	17.84	Due	867.23
M.CODE:	SEV	177,400	MONT CO SHERIFF	69.91	COP-ISD SP ED	58.08	Intrst	
			MSU EXTENSION	17.47	COP-ISD EX SP ED	44.10	Total	
			ALBERT TWP OPER	45.65	F/A REAL,ALBERT FI	356.55		

PROP. ADDR: 1841 MEMORY LN BACHELLER TRACY A  
T29N R1E SEC 33 COM 469 FT N OF SE COR GOVT LOT 1 AS POB TH S 5860 THREE PONDS CT  
70DEG W 266 FT TH N 22DEG W 115 FT TH N 70DEG E 266 FT TO LAKE WEST BLOOMFIELD MI 48324  
SHORE TH SERLY ALONG LAKE TO POB

001-033-000-350-00 ----- 001-033-000-350-00 NO: 01379



CLASS: 401	PRE/MBT %	0	COUNTY ROADS	30.06	ALBERT ROADS	14.56	Tax	369.22
SCHOOL: 69030	TV	30,065	LIBRARY	18.03	ALBERT PARKS/CEM	15.03	W Admin	3.69
JOHANNESBURG-LE	AV	39,500	MCCOA	29.40	COP-ISD GENERAL	7.67	Due	372.91
M.CODE:	SEV	39,500	MONT CO SHERIFF	30.06	COP-ISD SP ED	24.98	Intrst	
			MSU EXTENSION	7.51	COP-ISD EX SP ED	18.96	Total	
			ALBERT TWP OPER	19.63	F/A REAL,ALBERT FI	153.33		

PROP. ADDR: 3691 COBB RD MALE DONALD J  
COMM AT GOV QTR POST BETWEEN SEC 28 & 33 RUNNING EAST DOWN 57664 RIVER OAKS DR  
SEC LINE 914.5 FT TO POB; TH S 116 FT TH E 100 FT; TH N 116 NEW HAVEN MI 48048  
FT; TH W UP SEC LINE 100 FT TO POB SEC 33 TN 29N R 1E ALSO TH  
FROM POB N 19 FT; TH E 100 FT; TH S 19 FT; TH W 100 FT; TO POB  
SEC 28 TN 29N RANGE 1E. ALSO, EASEMENT ROW GIVEN TO ALL LAND  
OWNERS IN THIS DIV OF LOT 1 SEC 33 TN 29N R1E

001-033-000-360-00 ----- 001-033-000-360-00 NO: 01380



CLASS: 401	PRE/MBT %	0	COUNTY ROADS	79.79	ALBERT ROADS	38.66	Tax	980.05
SCHOOL: 69030	TV	79,796	LIBRARY	47.87	ALBERT PARKS/CEM	39.89	W Admin	9.80
JOHANNESBURG-LE	AV	119,800	MCCOA	78.05	COP-ISD GENERAL	20.37	Due	989.85
M.CODE:	SEV	119,800	MONT CO SHERIFF	79.79	COP-ISD SP ED	66.30	Intrst	
			MSU EXTENSION	19.94	COP-ISD EX SP ED	50.34	Total	
			ALBERT TWP OPER	52.10	F/A REAL,ALBERT FI	406.95		

PROP. ADDR: 1955 COBB LN REICHENBACH RICHARD & KATHLEEN  
T29N R1E SEC 33 BEG AT 1/4 POST BETWEEN SEC 28 & 33 TH 15910 SUGAR MAPLE  
EASTERLY 1470 FT TO CONCRETE MARKER ON SHORE OF EAST TWIN LAKE FRASER MI 48026  
31.5 FT N OF SEC. LINE, TH SELY ALONG LAKE SHORE 205.3 FT. TO  
POB TH S 70DEG 05MIN W 162 FT, TH S 15DEG 17MIN E 75 FT. ALONG  
PRIVATE RD. TH NELY 161.5 FT TO LAKE SHORE, TH NWLY ON LAKE  
SHORE 75 FT TO POB.



ALBERT TOWNSHIP  
Real & Personal Property  
Spec. Population: Ad Valorem+Special Acts

Parcel # Valuations Tax Heading Amount Tax Heading Amount --- Totals ---  
001-033-000-370-00 ----- 001-033-000-370-00 NO: 01381



CLASS: 401	PRE/MBT %	0	COUNTY ROADS	80.83	ALBERT ROADS	39.17	Tax	992.84
SCHOOL: 69030	TV	80,837	LIBRARY	48.50	ALBERT PARKS/CEM	40.41	W Admin	9.92
JOHANNESBURG-LE	AV	120,600	MCCOA	79.07	COP-ISD GENERAL	20.63	Due	1,002.76
M.CODE:	SEV	120,600	MONT CO SHERIFF	80.83	COP-ISD SP ED	67.16	Intrst	
			MSU EXTENSION	20.20	COP-ISD EX SP ED	51.00	Total	
			ALBERT TWP OPER	52.78	F/A REAL,ALBERT FI	412.26		

PROP. ADDR: 1811 MEMORY LN JEROME ALEC C & AMY S TRUST  
 T29N R1E SEC 33 COM AT SE COR OF GOVT LOT 1 TH N 21° W 3825 ZEEB RD  
 308.82 FT ALG SHORE OF E TWIN LAKE TO POB TH N 19°W 75 FT TH S DEXTER MI 48130  
 72° W 280.08 FT TO CNTLN REA POWER LINE TH S 19°E 75 FT TH N  
 72° E 280.22 FT TO POB PT OF GOVT LOT 1

001-033-000-380-01 ----- 001-033-000-380-01 NO: 01382



CLASS: 401	PRE/MBT %	0	COUNTY ROADS	74.69	ALBERT ROADS	36.19	Tax	917.42
SCHOOL: 69030	TV	74,697	LIBRARY	44.81	ALBERT PARKS/CEM	37.34	W Admin	9.17
JOHANNESBURG-LE	AV	215,500	MCCOA	73.06	COP-ISD GENERAL	19.07	Due	926.59
M.CODE:	SEV	215,500	MONT CO SHERIFF	74.69	COP-ISD SP ED	62.06	Intrst	
			MSU EXTENSION	18.67	COP-ISD EX SP ED	47.12	Total	
			ALBERT TWP OPER	48.77	F/A REAL,ALBERT FI	380.95		

PROP. ADDR: 3671 HARMONY CT MENZIE JAMES R & KIMBERLEY A  
 T29N R1E SEC 33 BEG AT SE COR OF GOVT LOT 1 TH NW ON SHORE E 1096 BLUE RIDGE DRIVE  
 TWIN LAKE 759 FT TO POB TH S 70DEG 26 MIN W 275 FT TH N 65 FT CLARKSTON MI 48348-4091  
 TH N 70DEG 26MIN E 275 FT TH S 65 FT TO POB ALSO COM AT NW COR  
 GOVT LOT 1 TH S 1DEG W ALG W LINE 779.70 FT TH S 89DEG E 165  
 FT TH N 1DEG E 132 FT TO POB TH S 89DEG E 1261.21 FT TH S  
 16DEG E 94.17 FT TH N 89DEG W 1289.90 FT TH N 1DEG E 90 FT TO  
 POB

001-033-000-390-00 ----- 001-033-000-390-00 NO: 01383



CLASS: 401	PRE/MBT %	0	COUNTY ROADS	48.96	ALBERT ROADS	23.72	Tax	601.35
SCHOOL: 69030	TV	48,962	LIBRARY	29.37	ALBERT PARKS/CEM	24.48	W Admin	6.01
JOHANNESBURG-LE	AV	137,000	MCCOA	47.89	COP-ISD GENERAL	12.49	Due	607.36
M.CODE:	SEV	137,000	MONT CO SHERIFF	48.96	COP-ISD SP ED	40.68	Intrst	
			MSU EXTENSION	12.24	COP-ISD EX SP ED	30.89	Total	
			ALBERT TWP OPER	31.97	F/A REAL,ALBERT FI	249.70		

PROP. ADDR: 1771 FLEMING RD VOGT MICHAEL D & BARBARA L  
 T29N R1E SEC 33 BEG AT INTERSECTION OF S LINE OF GOV LOT 1 & W PO BOX 741  
 SHORE OF E TWIN LAKE TH N 22DEG 10MIN W 59.25 FT TO POB TH N LEWISTON MI 49756  
 22DEG 10MIN W 100 FT TH S 72DEG 16MIN W 131.14 FT TH S 20DEG  
 19MIN E 65 65 FT TH N 86DEG 42MIN E 140 FT TO POB

ALBERT TOWNSHIP  
Real & Personal Property  
Spec. Population: Ad Valorem+Special Acts

Parcel # Valuations Tax Heading Amount Tax Heading Amount --- Totals ---  
001-033-000-400-00 ----- 001-033-000-400-00 NO: 01384



CLASS: 401	PRE/MBT %	0	COUNTY ROADS	39.38	ALBERT ROADS	19.08	Tax	483.71
SCHOOL: 69030	TV	39,387	LIBRARY	23.63	ALBERT PARKS/CEM	19.69	W Admin	4.83
JOHANNESBURG-LE	AV	122,900	MCCOA	38.52	COP-ISD GENERAL	10.05	Due	488.54
M.CODE:	SEV	122,900	MONT CO SHERIFF	39.38	COP-ISD SP ED	32.72	Intrst	
			MSU EXTENSION	9.84	COP-ISD EX SP ED	24.84	Total	
			ALBERT TWP OPER	25.71	F/A REAL,ALBERT FI	200.87		

PROP. ADDR: 1765 FLEMING RD  
T29N R1E SEC 33 BEG AT INTERSECTION OF S LINE OF GOV LOT 1 & W  
SHORE OF E TWIN LAKE AS POB TH N 22DEG 10MIN W 59.25 FT, S  
86DEG 42MIN W 140.4 FT, S 20DEG 19MIN E 46 FT, TH N 86DEG  
39MIN W 122.94 FT, TH S 46DEG 40MIN E ALONG R/W 15 FT TH S  
88DEG 53MIN E 262.67 FT TH N 24DEG 54 MIN W 10 FT TO POB  
GERISH MICHAEL & BARBARA  
1400 S HURON RD  
KAWKAWLIN MI 48631

001-033-000-410-00 ----- 001-033-000-410-00 NO: 01385



CLASS: 401	PRE/MBT %	100	COUNTY ROADS	103.45	ALBERT ROADS	50.13	Tax	1,270.71
SCHOOL: 69030	TV	103,459	LIBRARY	62.07	ALBERT PARKS/CEM	51.72	W Admin	12.70
JOHANNESBURG-LE	AV	175,400	MCCOA	101.20	COP-ISD GENERAL	26.41	Due	1,283.41
M.CODE:	SEV	175,400	MONT CO SHERIFF	103.45	COP-ISD SP ED	85.96	Intrst	
			MSU EXTENSION	25.86	COP-ISD EX SP ED	65.27	Total	
			ALBERT TWP OPER	67.55	F/A REAL,ALBERT FI	527.64		

PROP. ADDR: 1745 FLEMING RD  
T29N R1E SEC 33 COM AT MEANDER POST ON W SHORE E TWIN LK BETW.  
GOV LOTS 1 & 2, TH S 24DEG 54MIN E 10 FT TO POB. TH S 24DEG  
54MIN E 64.92 FT, TH S 73DEG 23MIN W 193.7 FT TO R/W OF RD, TH  
N 35DEG 07MIN W 76.54 FT, TH N 76DEG 09MIN E 38.0 FT, TH N  
3DEG 20MIN E 46.0 FT, TH S 88DEG 53MIN E 162.67 FT TO POB. PT  
OF GOV LOT #2  
VADEN JOANN E L/E  
1745 FLEMING ROAD  
LEWISTON MI 49756

001-033-000-420-00 ----- 001-033-000-420-00 NO: 01386



CLASS: 401	PRE/MBT %	0	COUNTY ROADS	17.07	ALBERT ROADS	8.27	Tax	209.65
SCHOOL: 69030	TV	17,074	LIBRARY	10.24	ALBERT PARKS/CEM	8.53	W Admin	2.09
JOHANNESBURG-LE	AV	33,000	MCCOA	16.70	COP-ISD GENERAL	4.35	Due	211.74
M.CODE:	SEV	33,000	MONT CO SHERIFF	17.07	COP-ISD SP ED	14.18	Intrst	
			MSU EXTENSION	4.26	COP-ISD EX SP ED	10.77	Total	
			ALBERT TWP OPER	11.14	F/A REAL,ALBERT FI	87.07		

PROP. ADDR: 1755 FLEMING RD  
T29N R1E SEC 33 COM AT MEANDER POST ON W SIDE OF EAST TWIN  
LAKE BET GOVT LOTS 1&2 OF SEC TH S 24°E 10 FT TH N 88°W 162.67  
FT TO POB TH N 88°W 100 FT TH S 46°E ALG E R/W LNE CO RD 83 FT  
TH N 76°E 38 FT TH N 3°E 46 FT TO POB PT GOVT LOT 2 EASMT TO  
EAST TWIN LAKE OVER N 10 FT OF LOT 2  
JONES NEAL C & MARY ANN  
7017 NORTH RIDGE RD  
LANSING MI 48917

ALBERT TOWNSHIP  
Real & Personal Property  
Spec. Population: Ad Valorem+Special Acts

Parcel # Valuations Tax Heading Amount Tax Heading Amount --- Totals ---  
001-033-000-430-00 ----- 001-033-000-430-00 NO: 01387



CLASS	PRE/MBT %	Tax Heading	Amount	Tax Heading	Amount		Totals
401	100	COUNTY ROADS	59.50	ALBERT ROADS	28.83	Tax	730.83
SCHOOL: 69030	TV 59,503	LIBRARY	35.70	ALBERT PARKS/CEM	29.75	W Admin	7.30
JOHANNESBURG-LE AV	132,100	MCCOA	58.20	COP-ISD GENERAL	15.19	Due	738.13
M.CODE: COREL SEV	132,100	MONT CO SHERIFF	59.50	COP-ISD SP ED	49.44	Intrst	
		MSU EXTENSION	14.87	COP-ISD EX SP ED	37.54	Total	
		ALBERT TWP OPER	38.85	F/A REAL,ALBERT FI	303.46		

PROP. ADDR: 1735 FLEMING RD TOMPKINS DARA ALLISON  
T29N R1E SEC 33 THAT PART OF GOVT LOT 2 DESC AS FOLLOWS: BE AT 817 SE 9TH ST  
A POINT ON SHR TRAVERS LINE OF E TWIN LAKE WHICH BEARS S 24 FORT LAUDERDALE FL 33316  
SEG E 74.92 FT OF INTER OF SD SHR TRAV LN WITH THE N LN OF  
GOVT LOT 2 TH S 24 DEG E 50 FT TH S 73 DEG W 193.51 FT TO E LN  
OF FLEMING RD TH ALG ERLY LN OF RD N 24 DEG W 50 FT TH N 73  
DEG E 193.68 FT TO POB PROPERTY LINES EXTEND NERLY TO WATERS  
EDGE OF E TWIN LAKE

001-033-000-440-00 ----- 001-033-000-440-00 NO: 01388



CLASS	PRE/MBT %	Tax Heading	Amount	Tax Heading	Amount		Totals
401	0	COUNTY ROADS	59.65	ALBERT ROADS	28.91	Tax	732.72
SCHOOL: 69030	TV 59,659	LIBRARY	35.79	ALBERT PARKS/CEM	29.82	W Admin	7.32
JOHANNESBURG-LE AV	86,200	MCCOA	58.35	COP-ISD GENERAL	15.23	Due	740.04
M.CODE: COREL SEV	86,200	MONT CO SHERIFF	59.65	COP-ISD SP ED	49.57	Intrst	
		MSU EXTENSION	14.91	COP-ISD EX SP ED	37.63	Total	
		ALBERT TWP OPER	38.95	F/A REAL,ALBERT FI	304.26		

PROP. ADDR: 1725 FLEMING RD LULEK ANTHONY C & PATRICIA A  
T29N R1E SEC 33 BEG ON LAKE SHORE 125 FT SE OF NE COR OF GOV 26950 25 MILE ROAD  
LOT 2 AS POB TH SWLY 200 FT TO TOWER RD TH SELY ALONG RD 40 FT CHESTERFIELD TOWNSHIP MI 48051  
TH NE 200 FT TO LAKE SHORE TH NWLY ALONG SHORE 40 FT TO POB

001-033-000-450-00 ----- 001-033-000-450-00 NO: 01389



CLASS	PRE/MBT %	Tax Heading	Amount	Tax Heading	Amount		Totals
401	100	COUNTY ROADS	53.71	ALBERT ROADS	26.03	Tax	659.71
SCHOOL: 69030	TV 53,715	LIBRARY	32.22	ALBERT PARKS/CEM	26.85	W Admin	6.59
JOHANNESBURG-LE AV	108,100	MCCOA	52.54	COP-ISD GENERAL	13.71	Due	666.30
M.CODE: SEV	108,100	MONT CO SHERIFF	53.71	COP-ISD SP ED	44.63	Intrst	
		MSU EXTENSION	13.42	COP-ISD EX SP ED	33.88	Total	
		ALBERT TWP OPER	35.07	F/A REAL,ALBERT FI	273.94		

PROP. ADDR: 1711 FLEMING RD COX DAVID A  
T29N R1E SEC 33 COM ON LAKE SHORE 165 FT SELY FROM NE COR OF 1711 FLEMING RD  
GOVT LOT 2 SELY ALONG LAKE 96 FT, SWLY 200 FT, NWLY PAR TO LEWISTON MI 49756  
LAKE 136 FT NELY TO POB LESS, BEG 213 FT SELY FROM NE COR GOVT  
LOT 2 AS POB TH SELY 48 FT, TH SWLY AT RT ANG TO LAKE SHORE  
200 FT TH NWLY 48 FT, TH NELY 200 FT TO POB

ALBERT TOWNSHIP  
Real & Personal Property  
Spec. Population: Ad Valorem+Special Acts

Parcel # Valuations Tax Heading Amount Tax Heading Amount --- Totals ---  
001-033-000-460-00 ----- 001-033-000-460-00 NO: 01390



CLASS: 401	PRE/MBT %	0	COUNTY ROADS	78.05	ALBERT ROADS	37.82	Tax	958.67
SCHOOL: 69030	TV	78,053	LIBRARY	46.83	ALBERT PARKS/CEM	39.02	W Admin	9.58
JOHANNESBURG-LE	AV	115,300	MCCOA	76.35	COP-ISD GENERAL	19.92	Due	968.25
M.CODE:	SEV	115,300	MONT CO SHERIFF	78.05	COP-ISD SP ED	64.85	Intrst	
			MSU EXTENSION	19.51	COP-ISD EX SP ED	49.24	Total	
			ALBERT TWP OPER	50.96	F/A REAL,ALBERT FI	398.07		

PROP. ADDR: 1691 FLEMING RD KRYWKO LAWRENCE  
T29N R1E SEC 33 BEG 213 FT SELY ALONG LAKE SHORE FROM NE COR 42324 WESTMEATH  
GOV LOT 2 AS POB TH SELY 48 FT TH SWLY AT RT ANG TO LAKE SHORE NORTHVILLE MI 48168  
200 FT, TH NWLY 48 FT, TH NELY 200 FT TO POB

001-033-000-470-00 ----- 001-033-000-470-00 NO: 01391



CLASS: 401	PRE/MBT %	100	COUNTY ROADS	146.18	ALBERT ROADS	70.83	Tax	1,795.48
SCHOOL: 69030	TV	146,181	LIBRARY	87.70	ALBERT PARKS/CEM	73.09	W Admin	17.95
JOHANNESBURG-LE	AV	300,800	MCCOA	142.99	COP-ISD GENERAL	37.32	Due	1,813.43
M.CODE:	SEV	300,800	MONT CO SHERIFF	146.18	COP-ISD SP ED	121.46	Intrst	
			MSU EXTENSION	36.54	COP-ISD EX SP ED	92.22	Total	
			ALBERT TWP OPER	95.45	F/A REAL,ALBERT FI	745.52		

PROP. ADDR: 1675 FLEMING RD HONEYCUTT KENNETH H & JANET P L/E  
T29N R1E SEC 33 COM ON LAKE SHORE 265 FT SELY FROM NE COR GOVT 1675 FLEMING RD  
LOT 2, TH SELY ALONG LAKE 100 FT SWLY RT ANG, 200 FT NWLY PAR LEWISTON MI 49756  
TO LAKE 100 FT NELY 200 FT TO POB PART OF GOVT LOT 2

001-033-000-490-00 ----- 001-033-000-490-00 NO: 01392



CLASS: 401	PRE/MBT %	0	COUNTY ROADS	79.19	ALBERT ROADS	38.37	Tax	972.66
SCHOOL: 69030	TV	79,194	LIBRARY	47.51	ALBERT PARKS/CEM	39.59	W Admin	9.72
JOHANNESBURG-LE	AV	113,900	MCCOA	77.46	COP-ISD GENERAL	20.21	Due	982.38
M.CODE:	SEV	113,900	MONT CO SHERIFF	79.19	COP-ISD SP ED	65.80	Intrst	
			MSU EXTENSION	19.79	COP-ISD EX SP ED	49.96	Total	
			ALBERT TWP OPER	51.71	F/A REAL,ALBERT FI	403.88		

PROP. ADDR: 1655 FLEMING RD HORNING RICHARD D & JUDITH K  
T29N R1E SEC 33 BEG ON W SHORE OF E TWIN LAKE WHERE N 10274 E THIRD ST  
LINE OF GOV. LOT 2 INTERSECTS TH SELY 365 FT TO POB TH SELY 50 DAVISON MI 48423  
FT, SWLY 200 FT, NWLY 50 FT, NELY 200 FT

ALBERT TOWNSHIP  
Real & Personal Property  
Spec. Population: Ad Valorem+Special Acts

Parcel # Valuations Tax Heading Amount Tax Heading Amount --- Totals ---  
001-033-000-500-00 ----- 001-033-000-500-00 NO: 01393



CLASS: 401	PRE/MBT %	0	COUNTY ROADS	41.51	ALBERT ROADS	20.11	Tax	509.84
SCHOOL: 69030	TV	41,514	LIBRARY	24.90	ALBERT PARKS/CEM	20.75	W Admin	5.09
JOHANNESBURG-LE	AV	119,200	MCCOA	40.60	COP-ISD GENERAL	10.59	Due	514.93
M.CODE: SEV		119,200	MONT CO SHERIFF	41.51	COP-ISD SP ED	34.49	Intrst	
			MSU EXTENSION	10.37	COP-ISD EX SP ED	26.19	Total	
			ALBERT TWP OPER	27.10	F/A REAL,ALBERT FI	211.72		

PROP. ADDR: 1651 FLEMING RD KAHLER ALICE C REV TRUST  
T29N R1E SEC 33 BEG ON W SHORE OF E TWIN LAKE AT THE 6898 E. SPICERVILLE HWY  
INTERSECTION OF N LINE GOV LOT 2 TH SELY 415 FT TO POB TH SELY EATON RAPIDS MI 48827  
50 FT, TH SWLY 200 FT, NWLY 50 FT, NELY 200 FT

001-033-000-510-00 ----- 001-033-000-510-00 NO: 01394



CLASS: 401	PRE/MBT %	0	COUNTY ROADS	42.51	ALBERT ROADS	20.60	Tax	522.13
SCHOOL: 69030	TV	42,513	LIBRARY	25.50	ALBERT PARKS/CEM	21.25	W Admin	5.22
JOHANNESBURG-LE	AV	89,000	MCCOA	41.58	COP-ISD GENERAL	10.85	Due	527.35
M.CODE: SEV		89,000	MONT CO SHERIFF	42.51	COP-ISD SP ED	35.32	Intrst	
			MSU EXTENSION	10.62	COP-ISD EX SP ED	26.82	Total	
			ALBERT TWP OPER	27.76	F/A REAL,ALBERT FI	216.81		

PROP. ADDR: 1645 FLEMING RD ALBERTSON FAMILY TRUST  
T29N R1E SEC 33 BEG 465 FT SELY FROM INTERSECTION OF E TWIN 15736 ROBINWOOD  
LAKE & N LINE OF GOV LOT 2 AS POB TH SELY 50 FT TH SWLY 200 FT NORTHVILLE MI 48168  
TH NWLY 50 FT TH NELY 200 FT TO POB

001-033-000-520-00 ----- 001-033-000-520-00 NO: 01395



CLASS: 401	PRE/MBT %	0	COUNTY ROADS	114.45	ALBERT ROADS	55.46	Tax	1,405.80
SCHOOL: 69030	TV	114,456	LIBRARY	68.67	ALBERT PARKS/CEM	57.22	W Admin	14.05
JOHANNESBURG-LE	AV	137,800	MCCOA	111.96	COP-ISD GENERAL	29.22	Due	1,419.85
M.CODE: LERET	SEV	137,800	MONT CO SHERIFF	114.45	COP-ISD SP ED	95.10	Intrst	
			MSU EXTENSION	28.61	COP-ISD EX SP ED	72.21	Total	
			ALBERT TWP OPER	74.73	F/A REAL,ALBERT FI	583.72		

PROP. ADDR: 1635 FLEMING RD SUNDAR NIWAS LLC  
T29N R1E SEC 33 BEG 515 FT. SELY FROM INTERSECTION OF E TWIN 564 RIDGEDALE AVE  
LAKE & INTERSECTION OF N LINE OF GOV LOT 2 AS POB TH SELY 50 BIRMINGHAM MI 48009  
FT., SWLY 200 FT. NWLY 50 FT, NELY 200 FT TO POB

ALBERT TOWNSHIP  
Real & Personal Property  
Spec. Population: Ad Valorem+Special Acts

Parcel # Valuations Tax Heading Amount Tax Heading Amount --- Totals ---  
001-033-000-530-01 ----- 001-033-000-530-01 NO: 01396



CLASS	PRE/MBT %	Tax Heading	Amount	Tax Heading	Amount		Totals
401	0	COUNTY ROADS	176.22	ALBERT ROADS	85.39	Tax	2,164.50
69030	TV	LIBRARY	105.73	ALBERT PARKS/CEM	88.11	W Admin	21.64
JOHANNESBURG-LE	AV	MCCOA	172.38	COP-ISD GENERAL	44.99	Due	2,186.14
M.CODE: LERET	SEV	MONT CO SHERIFF	176.22	COP-ISD SP ED	146.42	Intrst	
		MSU EXTENSION	44.05	COP-ISD EX SP ED	111.18	Total	
		ALBERT TWP OPER	115.07	F/A REAL,ALBERT FI	898.74		

PROP. ADDR: 1615 FLEMING RD BYSKO RICHARD JOSEPH & NANCY CLARE  
T29N R1E SEC 33 BEG 565' SE'LY FROM NE COR GOV LOT 2. TH 9303 W STANLEY RD  
SE'LY 110' TH SW'LY 200', TH NW'LY 110', TH NE'LY 200' TO FLUSHING MI 48433  
POB. (2005 COMB W/ 530-00 & 540-00)

001-033-000-550-00 ----- 001-033-000-550-00 NO: 01397



CLASS	PRE/MBT %	Tax Heading	Amount	Tax Heading	Amount		Totals
401	100	COUNTY ROADS	178.81	ALBERT ROADS	86.65	Tax	2,196.30
69030	TV	LIBRARY	107.28	ALBERT PARKS/CEM	89.40	W Admin	21.96
JOHANNESBURG-LE	AV	MCCOA	174.91	COP-ISD GENERAL	45.65	Due	2,218.26
M.CODE:	SEV	MONT CO SHERIFF	178.81	COP-ISD SP ED	148.57	Intrst	
		MSU EXTENSION	44.70	COP-ISD EX SP ED	112.81	Total	
		ALBERT TWP OPER	116.76	F/A REAL,ALBERT FI	911.95		

PROP. ADDR: 1609 FLEMING RD MARTIN DOUGLAS J & KENDALL H/W  
T29N R1E SEC 33 COM AT A CONCRETE MONUMENT ON SHORE LN OF EAST 9145 COTTONWOOD CRK  
TWIN LAKE S 30DEG 19' 53" E 673.28 FT FROM NE COR OF GOV LOT 2 PORTLAND MI 48875  
SEC 33 T29N R1E TH S 56DEG 48' 20" W 200 FT TH S 32DE 59' 40"  
E 60 FT TH N 56DEG 48' 20" E 200FT TO SHORE OF EAST TWIN LK TH  
N 37DEG 59' 40" W 60 FT ALG SD SHORE LN TO POB.

001-033-000-555-00 ----- 001-033-000-555-00 NO: 01398



CLASS	PRE/MBT %	Tax Heading	Amount	Tax Heading	Amount		Totals
401	0	COUNTY ROADS	159.45	ALBERT ROADS	77.27	Tax	1,958.50
69030	TV	LIBRARY	95.67	ALBERT PARKS/CEM	79.72	W Admin	19.58
JOHANNESBURG-LE	AV	MCCOA	155.97	COP-ISD GENERAL	40.70	Due	1,978.08
M.CODE:	SEV	MONT CO SHERIFF	159.45	COP-ISD SP ED	132.49	Intrst	
		MSU EXTENSION	39.86	COP-ISD EX SP ED	100.59	Total	
		ALBERT TWP OPER	104.12	F/A REAL,ALBERT FI	813.21		

PROP. ADDR: 1571 FLEMING RD GOFORTH PATRICIA A  
T29N R1E SEC 33 COM AT A POINT ON SHORE OF E TWIN LK WHICH IS 6295 SIMLER  
S 29 DEG E 735 FT AND S 37 DEG E 120.41 FT TO MEAN COR OF NE CLARKSTON MI 48346  
COR OF GOVT LOT 2 AS POB TH S 60 DEG W 252.22 FT TO CNLN OF  
PUBLIC HWY TH S 29 DEG E 100 FT TH N 60 DEG E 266.80 FT TO  
SHORE E TWIN LAKE TH N 37 DEG W 101.06 FT ALG SHR TO POB  
PARCEL 2 PART OF GOVT LOT 2

ALBERT TOWNSHIP  
Real & Personal Property  
Spec. Population: Ad Valorem+Special Acts

Parcel # Valuations Tax Heading Amount Tax Heading Amount --- Totals ---  
001-033-000-560-00 ----- 001-033-000-560-00 NO: 01399



CLASS: 401	PRE/MBT %	0	COUNTY ROADS	198.66	ALBERT ROADS	96.27	Tax	2,440.07
SCHOOL: 69030	TV	198,660	LIBRARY	119.19	ALBERT PARKS/CEM	99.33	W Admin	24.40
JOHANNESBURG-LE	AV	222,600	MCCOA	194.32	COP-ISD GENERAL	50.71	Due	2,464.47
M.CODE:	SEV	222,600	MONT CO SHERIFF	198.66	COP-ISD SP ED	165.06	Intrst	
			MSU EXTENSION	49.66	COP-ISD EX SP ED	125.33	Total	
			ALBERT TWP OPER	129.72	F/A REAL,ALBERT FI	1,013.16		

PROP. ADDR: 1591 FLEMING RD PULICE FAMILY TRUST  
T29N R1E SEC 33 BEG AT A PT ON LAKE SHORE WHICH IS S 29 DEG 3679 ROSE ANN DR  
9' E 735 FT AND S 37 DEG 26' 37" E 19.35 FT OF MEANDER COR AT BRIGHTON MI 48114  
NE COR OF GOVT LOT 2 AS POB TH S 60 DEG 51' W 237.64 FT TO CL  
OF PUBLIC HWY TH S 29 DEG 9' E 100 FT; TH N 60 DEG 51' E  
252.22' TO SHORE; TH N 37 DEG 26' 37" W 101.6' ALG SHORE TO  
POB. PARC #1

001-033-000-565-00 ----- 001-033-000-565-00 NO: 01400



CLASS: 401	PRE/MBT %	0	COUNTY ROADS	180.51	ALBERT ROADS	87.47	Tax	2,217.15
SCHOOL: 69030	TV	180,513	LIBRARY	108.30	ALBERT PARKS/CEM	90.25	W Admin	22.17
JOHANNESBURG-LE	AV	264,300	MCCOA	176.57	COP-ISD GENERAL	46.08	Due	2,239.32
M.CODE:	SEV	264,300	MONT CO SHERIFF	180.51	COP-ISD SP ED	149.98	Intrst	
			MSU EXTENSION	45.12	COP-ISD EX SP ED	113.88	Total	
			ALBERT TWP OPER	117.87	F/A REAL,ALBERT FI	920.61		

PROP. ADDR: 1515 FLEMING RD CALLAHAN DOUGLAS J  
T29N R1E SEC 33 COM AT A POINT ON SHR OF E TWIN LAKE WHICH IS 2531 CEDAR BROOK CT  
S 29 DEG E 735 FT AND S 37 DEG E 221.47 FT OF MEANDER CORNER ROCHESTER MI 48309  
AT NE COR OF GOVT LOT 2 AS POB TH S 60 DEG W 266.8 FT TO CNLN  
OF PUBLIC HWY TH S 29 DEG E 100 FT TH N 60 DEG E 281.38 FT TH  
N 37 DEG W 101.06 FT TO POB PARCEL 3

ALBERT TOWNSHIP  
Real & Personal Property  
Spec. Population: Ad Valorem+Special Acts

Parcel # Valuations Tax Heading Amount Tax Heading Amount --- Totals ---  
001-033-000-570-00 ----- 001-033-000-570-00 NO: 01401



CLASS	PRE/MBT %	Tax Heading	Amount	Tax Heading	Amount		Totals
201	0	COUNTY ROADS	319.30	ALBERT ROADS	154.73	Tax	3,921.89
SCHOOL: 69030	TV 319,300	LIBRARY	191.58	ALBERT PARKS/CEM	159.65	W Admin	39.21
JOHANNESBURG-LE AV	319,300	MCCOA	312.33	COP-ISD GENERAL	81.51	Due	3,961.10
M.CODE: SEV	319,300	MONT CO SHERIFF	319.30	COP-ISD SP ED	265.30	Intrst	
		MSU EXTENSION	79.82	COP-ISD EX SP ED	201.44	Total	
		ALBERT TWP OPER	208.50	F/A REAL,ALBERT FI	1,628.43		

PROP. ADDR: 1525 FLEMING RD  
T29N R1E SEC 33 PT OF GOVT LOT 2 COM SE COR THEREOF RUN TH N  
0°24' E ALG E'LY LN THEREOF 200 FT TH N 29°05' W 60 FT TO POB  
ON SHORE OF EAST TWIN LK TH W 33°58' W ALG SAME 115 FT TH S  
55°50'12" W 250.68 FT TH S 29°09' E 235.13 FT TH N 32°31'12"  
E 103.24 FT TH N 32°49'30" E 200 FT TO POB ALSO PCL 4  
CERTAIN PT OF PCL LYING WITHIN GOVT LOT 2 SEC 33 DESCRIBED AS  
COM AT PT SHORE OF EAST TWIN LK WHICH IS S 29°09' E 735 FT AND  
S 37°26'37" E 322.53 FT TO MEANDER COR AT NE COR OF SD  
GOVERNMENT LOT 2 AS POB TH S 60°51' W 281.38 FT TO CNTRLN OF  
PUB HWY TH S 29°09' E 89.63 FT ALG CNTRLN OF SD HWY TH N  
55°52'30" E 33.12 FT TO SW COR OF LEWISTON LODGE PCL TH N  
55°52'30" E 258.74 FTALG BNDRY OF SD PREV CONVEYED LODGE PCL  
TO SHORE OF EAST TWIN LK TH N 37°26'37" W 65 FT ALG SHORE OF  
SD LAKE TO POB

TWIN LAKES LEWISTON LLC  
16700 N THOMPSON PEAK PKWY #240  
SCOTTSDALE AZ 85260

001-033-000-580-00 ----- 001-033-000-580-00 NO: 01402



CLASS	PRE/MBT %	Tax Heading	Amount	Tax Heading	Amount		Totals
401	0	COUNTY ROADS	38.56	ALBERT ROADS	18.68	Tax	473.57
SCHOOL: 69030	TV 38,560	LIBRARY	23.13	ALBERT PARKS/CEM	19.28	W Admin	4.73
JOHANNESBURG-LE AV	93,600	MCCOA	37.71	COP-ISD GENERAL	9.84	Due	478.30
M.CODE: COREL	SEV 93,600	MONT CO SHERIFF	38.56	COP-ISD SP ED	32.03	Intrst	
		MSU EXTENSION	9.64	COP-ISD EX SP ED	24.32	Total	
		ALBERT TWP OPER	25.17	F/A REAL,ALBERT FI	196.65		

PROP. ADDR: 1481 FLEMING RD  
T29N R1E SEC 33 COM AT SE COR GOVT LOT 2 AS POB TH N 199 FT TO  
E TWIN LAKE TH NWLY ALONG LAKE 60 FT TH S 32DEG W 200 FT TH  
SELY 160 FT TO POB

BROWN THOMAS X & CHERI L  
37105 BRYNFORD DR  
CLINTON TOWNSHIP MI 48036-2403



ALBERT TOWNSHIP  
Real & Personal Property  
Spec. Population: Ad Valorem+Special Acts

Parcel # Valuations Tax Heading Amount Tax Heading Amount --- Totals ---  
001-033-000-590-00 ----- 001-033-000-590-00 NO: 01403



CLASS	PRE/MBT %	Valuations	Tax Heading	Amount	Tax Heading	Amount		Totals
401	0	0	COUNTY ROADS	14.16	ALBERT ROADS	6.86	Tax	173.91
SCHOOL: 69030	TV	14,163	LIBRARY	8.49	ALBERT PARKS/CEM	7.08	W Admin	1.73
JOHANNESBURG-LE	AV	24,800	MCCOA	13.85	COP-ISD GENERAL	3.61	Due	175.64
M.CODE: SEV	24,800		MONT CO SHERIFF	14.16	COP-ISD SP ED	11.76	Intrst	
			MSU EXTENSION	3.54	COP-ISD EX SP ED	8.93	Total	
			ALBERT TWP OPER	9.24	F/A REAL,ALBERT FI	72.23		

PROP. ADDR: 1756 FLEMING RD KINSEY WESLEY P & DENISE L/E  
 T29N R1E SEC 33 BEG AT NE COR OF GOV LOT 2 TH S 89DEG W 200 FT, TH S 6DEG 53MIN E 241.5 FT TO CONCRETE MARKER, TH N 29DEG 09MIN W 87.38 FT TH ALONG CURVE TO W WITH RADIUS OF 184 FT SUBTANGENT CHD WHICH IS N 37DEG 57MIN W 37.29 FT TH N 50DEG 25MIN 2SEC W 61.71 FT TO POB TH N 75DEG 32MIN 2SEC W 95.88 FT, W PAR WITH N LINE OF LOT 2 15.11 FT TH S 1DEG E 184 FT TH N 89DEG E 15.11 FT TH N 29DEG 55MIN 5SEC E 184 FT TO POB

001-033-000-600-00 ----- 001-033-000-600-00 NO: 01404



CLASS	PRE/MBT %	Valuations	Tax Heading	Amount	Tax Heading	Amount		Totals
401	0	0	COUNTY ROADS	14.13	ALBERT ROADS	6.84	Tax	173.51
SCHOOL: 69030	TV	14,130	LIBRARY	8.47	ALBERT PARKS/CEM	7.06	W Admin	1.73
JOHANNESBURG-LE	AV	24,900	MCCOA	13.82	COP-ISD GENERAL	3.60	Due	175.24
M.CODE: SEV	24,900		MONT CO SHERIFF	14.13	COP-ISD SP ED	11.74	Intrst	
			MSU EXTENSION	3.53	COP-ISD EX SP ED	8.91	Total	
			ALBERT TWP OPER	9.22	F/A REAL,ALBERT FI	72.06		

PROP. ADDR: 1736 FLEMING RD MCNUTT CAROL J & BABCOCK RUTH  
 T29N R1E SEC 33 BEG AT NE COR GOV LOT 2 TH S 89 DEG W 200 FT, TH S 6 DEG 53 MIN E 241.5 FT TO CONCRETE MARKER, TH N 29 DEG W 62.38 FT TO POB TH N 29 DEG W 25 FT TH N 37 DEG W 37.29 FT TH ALG ARC OF CURVE TO W WITH RAD. OF 184 FT SUBTANG. CHD WHICH IS N 50 DEG W 61.71 FT TH S 29 DEG W 184 FT TH E 29 FT TH S 29 DEG E 29 FT TH N 50 DEG E 186.94 FT TO POB

001-033-000-610-00 ----- 001-033-000-610-00 NO: 01405



CLASS	PRE/MBT %	Valuations	Tax Heading	Amount	Tax Heading	Amount		Totals
401	0	0	COUNTY ROADS	13.27	ALBERT ROADS	6.43	Tax	163.03
SCHOOL: 69030	TV	13,279	LIBRARY	7.96	ALBERT PARKS/CEM	6.63	W Admin	1.63
JOHANNESBURG-LE	AV	36,500	MCCOA	12.98	COP-ISD GENERAL	3.39	Due	164.66
M.CODE: SEV	36,500		MONT CO SHERIFF	13.27	COP-ISD SP ED	11.03	Intrst	
			MSU EXTENSION	3.31	COP-ISD EX SP ED	8.37	Total	
			ALBERT TWP OPER	8.67	F/A REAL,ALBERT FI	67.72		

PROP. ADDR: 1726 FLEMING RD LAPOINTE DALE A  
 T29N R1E SEC 33 BEG AT PT N LINE OF GOV LOT 2 INTERSECTS 10763 COUNTY ROAD 612  
 SHORE OF E TWIN LAKE, TH WLY ALONG SAID N LINE S 89° W 200 FT, TH S 6° E 241.5 FT TO POB TH N 29°W 62.38 FT, TH S 50°W 186.94 FT, TH S 29° E 29 FT, TH N 60°E 184 FT TO POB ALSO 5 FT ESMT OVER & ACROSS S SIDE OF THE FOLLOWING BEG ON LAKE SHORE 125 FT SE OF NE COR OF GOV LOT 2 AS POB TH SWLY 200 FT TO TOWER RD TH SELY ALONG RD 40 FT TH NE 200 FT TO LAKE SHORE TH NWLY ALONG SHORE 40 FT TO POB

ALBERT TOWNSHIP  
Real & Personal Property  
Spec. Population: Ad Valorem+Special Acts

Parcel # Valuations Tax Heading Amount Tax Heading Amount --- Totals ---  
001-033-000-630-00 ----- 001-033-000-630-00 NO: 01406



CLASS: 401	PRE/MBT %	0	COUNTY ROADS	26.38	ALBERT ROADS	12.78	Tax	324.05
SCHOOL: 69030	TV	26,387	LIBRARY	15.83	ALBERT PARKS/CEM	13.19	W Admin	3.24
JOHANNESBURG-LE	AV	45,800	MCCOA	25.81	COP-ISD GENERAL	6.73	Due	327.29
M.CODE:	SEV	45,800	MONT CO SHERIFF	26.38	COP-ISD SP ED	21.92	Intrst	
			MSU EXTENSION	6.59	COP-ISD EX SP ED	16.64	Total	
			ALBERT TWP OPER	17.23	F/A REAL,ALBERT FI	134.57		

PROP. ADDR: 1712 FLEMING RD  
T29N R1E SEC 33 COM 200 FT W & S 6DEG 53MIN E 241.5 FT FROM NE  
COR GOV LOT 2 AS POB TH S 29DEG 09MIN E 40 FT, TH S 60DEG  
51MIN W 184 FT, N 29DEG 09MIN W 40 FT, TH N 69DEG 51MIN E 184  
FT TO POB ALSO, COM 303.78 FT W & S 29DEG 09MIN E 312.46 FT  
FROM NE COR GOV LOT 2 AS POB, TH S 29DEG 09MIN E 60 FT, S  
60DEG 51MIN W 184 FT, N 29DEG 09MIN W 60 FT, N 60DEG 51MIN E  
184 FT TO POB

LAPOINTE DALE  
10763 CO RD 612  
LEWISTON MI 49756

001-033-000-640-00 ----- 001-033-000-640-00 NO: 01407



CLASS: 401	PRE/MBT %	0	COUNTY ROADS	27.06	ALBERT ROADS	13.11	Tax	332.42
SCHOOL: 69030	TV	27,069	LIBRARY	16.24	ALBERT PARKS/CEM	13.53	W Admin	3.32
JOHANNESBURG-LE	AV	48,500	MCCOA	26.47	COP-ISD GENERAL	6.91	Due	335.74
M.CODE:	SEV	48,500	MONT CO SHERIFF	27.06	COP-ISD SP ED	22.49	Intrst	
			MSU EXTENSION	6.76	COP-ISD EX SP ED	17.07	Total	
			ALBERT TWP OPER	17.67	F/A REAL,ALBERT FI	138.05		

PROP. ADDR: 1682 FLEMING RD  
T29N R1E SEC 33 COM 303.78 FT W & S 29DEG 09MIN E 372.46 FT  
FROM NE COR GOVT LOT 2 AS POB, TH S 29DEG 09MIN E 65 FT S  
60DEG 51MIN W 184 FT N 29DEG 09MIN W 65 FT, TH N 60DEG 51MIN E  
184 FT TO POB ALSO, BEG S 29DEG 09MIN E FROM NE COR GOV LOT 2,  
261 FT. TH S 29DEG 09MIN E 4 FT., TH S 60DEG 51MIN W 200 FT M  
OR L TO E BDY OF TOWER RD, TH N 29DEG 09MIN W 4 FT. TH N 60DEG  
51MIN E 200 FT M OR L TO POB

VITALE ANTHONY & ROBYN  
14730 WILLIAMSBURG  
RIVERVIEW MI 48192

001-033-000-650-00 ----- 001-033-000-650-00 NO: 01408



CLASS: 401	PRE/MBT %	0	COUNTY ROADS	3.16	ALBERT ROADS	1.53	Tax	38.84
SCHOOL: 69030	TV	3,167	LIBRARY	1.90	ALBERT PARKS/CEM	1.58	W Admin	0.38
JOHANNESBURG-LE	AV	7,100	MCCOA	3.09	COP-ISD GENERAL	0.80	Due	39.22
M.CODE:	SEV	7,100	MONT CO SHERIFF	3.16	COP-ISD SP ED	2.63	Intrst	
			MSU EXTENSION	0.79	COP-ISD EX SP ED	1.99	Total	
			ALBERT TWP OPER	2.06	F/A REAL,ALBERT FI	16.15		

PROP. ADDR: 1692 FLEMING RD  
T29N R1E SEC 33 COMM 200 FT W OF INTERSECTION OF N LINE OF GOV  
LOT 2 & SHORE LINE OF E TWIN LAKE TH S 241.5 FT TO CONCRETE  
MARKER ON W SIDE OF ROAD TH SE 200 FT TO POB TH SELY ON RD 50  
FT TH SWLY AT RT ANG TO RD 184 FT TH NE PAR TO RD 50 FT TH  
NELY 184 FT TO POB

WALKER GREGORY C ET AL  
PO BOX 323  
COLUMBIAVILLE MI 48421

ALBERT TOWNSHIP  
Real & Personal Property  
Spec. Population: Ad Valorem+Special Acts

Parcel # Valuations Tax Heading Amount Tax Heading Amount --- Totals ---  
001-033-000-660-00 ----- 001-033-000-660-00 NO: 01409



CLASS: 401	PRE/MBT %	0	COUNTY ROADS	2.96	ALBERT ROADS	1.43	Tax	36.40
SCHOOL: 69030	TV	2,969	LIBRARY	1.78	ALBERT PARKS/CEM	1.48	W Admin	0.36
JOHANNESBURG-LE	AV	6,100	MCCOA	2.90	COP-ISD GENERAL	0.75	Due	36.76
M.CODE: SEV		6,100	MONT CO SHERIFF	2.96	COP-ISD SP ED	2.46	Intrst	
			MSU EXTENSION	0.74	COP-ISD EX SP ED	1.87	Total	
			ALBERT TWP OPER	1.93	F/A REAL,ALBERT FI	15.14		

PROP. ADDR: 1678 FLEMING RD WALKER GREGORY C ET AL  
T29N R1E SEC 33 COMM AT PT WHERE N LINE OF GOV LOT 2 PO BOX 323  
INTERSECTS W SHORE OF E TWIN LAKE TH WLY ALG N LINE S 89DEG W COLUMBIAVILLE MI 48421  
200 FT TH S 6DEG 53MIN E 241.5 FT TO CONCRETE MON ON W SIDE OF  
TOWER RD TH PAR TO RD S 29DEG 09MIN E 165 FT TO POB TH PAR TO  
RD S 29DEG 09MIN E 35 FT TH SWLY S 60DEG 51MIN E 184 FT TH  
NWLY PAR TO RD N 29DEG 09MIN W 35 FT TH N 60DEG 51MIN E 184 FT  
TO POB

001-033-000-670-00 ----- 001-033-000-670-00 NO: 01410



CLASS: 401	PRE/MBT %	0	COUNTY ROADS	16.50	ALBERT ROADS	8.00	Tax	202.71
SCHOOL: 69030	TV	16,509	LIBRARY	9.90	ALBERT PARKS/CEM	8.25	W Admin	2.02
JOHANNESBURG-LE	AV	31,700	MCCOA	16.14	COP-ISD GENERAL	4.21	Due	204.73
M.CODE: SEV		31,700	MONT CO SHERIFF	16.50	COP-ISD SP ED	13.71	Intrst	
			MSU EXTENSION	4.12	COP-ISD EX SP ED	10.41	Total	
			ALBERT TWP OPER	10.78	F/A REAL,ALBERT FI	84.19		

PROP. ADDR: 1650 FLEMING RD LADD DOUGLAS B & MICHELE A  
T29N R1E SEC 33 COM 303.78 FT W S 29DEG 09MIN E 522.46 FT FROM 3530 HIPPI ST  
NE COR GOVT LOT 2 AS POB, TH S 29DEG 09MIN E 100 FT S 60DEG DEARBORN MI 48124  
51MIN W 184 FT N 29DEG 09MIN W 100 FT N 60DEG 51MIN E 184 FT  
TO POB

001-033-000-680-00 ----- 001-033-000-680-00 NO: 01411



CLASS: 401	PRE/MBT %	0	COUNTY ROADS	32.18	ALBERT ROADS	15.59	Tax	395.22
SCHOOL: 69030	TV	32,181	LIBRARY	19.30	ALBERT PARKS/CEM	16.09	W Admin	3.95
JOHANNESBURG-LE	AV	45,700	MCCOA	31.47	COP-ISD GENERAL	8.21	Due	399.17
M.CODE: COREL	SEV	45,700	MONT CO SHERIFF	32.18	COP-ISD SP ED	26.73	Intrst	
			MSU EXTENSION	8.04	COP-ISD EX SP ED	20.30	Total	
			ALBERT TWP OPER	21.01	F/A REAL,ALBERT FI	164.12		

PROP. ADDR: 1638 FLEMING RD KOWALKA WARREN & DIANA  
T29N R1E SEC 33 COM 200 FT W OF NE COR GOVT LOT 2, TH S 6DEG 5817 WOODSIDE TRAIL UNIT C  
53MIN E 241.5 FT TO CON MARKER, SELY S 29DEG 09MIN E 350 FT TO TOLEDO OH 43623  
POB, TH S 29DEG 09MIN E 175 FT S 60DEG 51MIN W AT RT ANG 184  
FT N 29DEG 09MIN W 175 FT, TH N 60DEG 51MIN E 184 FT TO POB

ALBERT TOWNSHIP  
Real & Personal Property  
Spec. Population: Ad Valorem+Special Acts

Parcel # Valuations Tax Heading Amount Tax Heading Amount --- Totals ---  
001-033-000-690-00 ----- 001-033-000-690-00 NO: 01412



CLASS: 401	PRE/MBT %	0	COUNTY ROADS	16.81	ALBERT ROADS	8.15	Tax	206.53
SCHOOL: 69030	TV	16,818	LIBRARY	10.09	ALBERT PARKS/CEM	8.40	W Admin	2.06
JOHANNESBURG-LE	AV	33,400	MCCOA	16.45	COP-ISD GENERAL	4.29	Due	208.59
M.CODE:	SEV	33,400	MONT CO SHERIFF	16.81	COP-ISD SP ED	13.97	Intrst	
			MSU EXTENSION	4.20	COP-ISD EX SP ED	10.61	Total	
			ALBERT TWP OPER	10.98	F/A REAL,ALBERT FI	85.77		

PROP. ADDR: 1616 FLEMING RD ALBERTSON FAMILY TRUST  
T29N R1E SEC 33 COM 303.78 FT W & S 29DEG 09MIN E 797.46 FT 15736 ROBINWOOD  
FROM NE COR GOVT LOT 2 AS POB, TH S 29DEG 09MIN E 50 FT S NORTHVILLE MI 48168  
60DEG 51MIN W 184 FT N 29DEG 09MIN W 50 FT, TH N 60DEG 51MIN E  
184 FT TO POB

001-033-000-700-00 ----- 001-033-000-700-00 NO: 01413



CLASS: 402	PRE/MBT %	0	COUNTY ROADS	0.34	ALBERT ROADS	0.16	Tax	4.16
SCHOOL: 69030	TV	345	LIBRARY	0.20	ALBERT PARKS/CEM	0.17	W Admin	0.04
JOHANNESBURG-LE	AV	600	MCCOA	0.33	COP-ISD GENERAL	0.08	Due	4.20
M.CODE:	SEV	600	MONT CO SHERIFF	0.34	COP-ISD SP ED	0.28	Intrst	
			MSU EXTENSION	0.08	COP-ISD EX SP ED	0.21	Total	
			ALBERT TWP OPER	0.22	F/A REAL,ALBERT FI	1.75		

PROP. ADDR: FLEMING RD ALBERTSON FAMILY TRUST  
T29N R1E SEC 33 COM 303.78 FT W & S 29DEG 09MIN E 847.46 FT 15736 ROBINWOOD  
FROM NE COR GOVT LOT 2 AS POB, TH S 29DEG 09MIN E 50 FT S NORTHVILLE MI 48168  
60DEG 51MIN W 184 FT N 29DEG 09MIN W 50 FT N 60DEG 51MIN E 184  
FT TO POB

001-033-000-710-00 ----- 001-033-000-710-00 NO: 01414



CLASS: 402	PRE/MBT %	0	COUNTY ROADS	22.30	ALBERT ROADS	10.80	Tax	273.87
SCHOOL: 69030	TV	22,300	LIBRARY	13.38	ALBERT PARKS/CEM	11.15	W Admin	2.73
JOHANNESBURG-LE	AV	40,000	MCCOA	21.81	COP-ISD GENERAL	5.69	Due	276.60
M.CODE:	SEV	40,000	MONT CO SHERIFF	22.30	COP-ISD SP ED	18.52	Intrst	
			MSU EXTENSION	5.57	COP-ISD EX SP ED	14.06	Total	
			ALBERT TWP OPER	14.56	F/A REAL,ALBERT FI	113.73		

PROP. ADDR: FLEMING RD FIRE TOWER HILL LLC  
T29N R1E SEC 33 SW 1/4 OF NE 1/4 2895 MARION ST  
LEWISTON MI 97564

ALBERT TOWNSHIP  
Real & Personal Property  
Spec. Population: Ad Valorem+Special Acts

Parcel # Valuations Tax Heading Amount Tax Heading Amount --- Totals ---  
001-033-000-720-00 ----- 001-033-000-720-00 NO: 01415



CLASS	PRE/MBT %	Valuations	Tax Heading	Amount	Tax Heading	Amount		Totals
402	0		COUNTY ROADS	12.70	ALBERT ROADS	6.15	Tax	155.98
SCHOOL: 69030	TV	12,702	LIBRARY	7.62	ALBERT PARKS/CEM	6.35	W Admin	1.55
JOHANNESBURG-LE	AV	22,000	MCCOA	12.42	COP-ISD GENERAL	3.24	Due	157.53
M.CODE: SEV		22,000	MONT CO SHERIFF	12.70	COP-ISD SP ED	10.55	Intrst	
			MSU EXTENSION	3.17	COP-ISD EX SP ED	8.01	Total	
			ALBERT TWP OPER	8.29	F/A REAL,ALBERT FI	64.78		

PROP. ADDR: 1951 GASSEL ISLAND  
T29N R1E SEC 33 GOVT LOT 3

WALDO FAMILY REV TRUST  
404 W DUNLAP ST  
NORTHVILLE MI 48167

001-033-000-730-00 ----- 001-033-000-730-00 NO: 01416



CLASS	PRE/MBT %	Valuations	Tax Heading	Amount	Tax Heading	Amount		Totals
401	0		COUNTY ROADS	35.72	ALBERT ROADS	17.31	Tax	438.75
SCHOOL: 69030	TV	35,724	LIBRARY	21.43	ALBERT PARKS/CEM	17.86	W Admin	4.38
JOHANNESBURG-LE	AV	59,900	MCCOA	34.94	COP-ISD GENERAL	9.12	Due	443.13
M.CODE: SEV		59,900	MONT CO SHERIFF	35.72	COP-ISD SP ED	29.68	Intrst	
			MSU EXTENSION	8.93	COP-ISD EX SP ED	22.53	Total	
			ALBERT TWP OPER	23.32	F/A REAL,ALBERT FI	182.19		

PROP. ADDR: 1898 FLEMING RD  
T29N R1E SEC 33 E 1/2 OF E 1/2 OF E 1/2 OF NE 1/4 OF NW 1/4  
LESS EASMT OF RECORD

DOMIN MICHELE A  
DOMIN LOUIS ET AL  
3894 CATALPA  
BERKLEY MI 48072

001-033-000-740-00 ----- 001-033-000-740-00 NO: 01417



CLASS	PRE/MBT %	Valuations	Tax Heading	Amount	Tax Heading	Amount		Totals
401	0		COUNTY ROADS	15.60	ALBERT ROADS	7.56	Tax	191.60
SCHOOL: 69030	TV	15,601	LIBRARY	9.36	ALBERT PARKS/CEM	7.80	W Admin	1.91
JOHANNESBURG-LE	AV	20,200	MCCOA	15.26	COP-ISD GENERAL	3.98	Due	193.51
M.CODE: COREL	SEV	20,200	MONT CO SHERIFF	15.60	COP-ISD SP ED	12.96	Intrst	
			MSU EXTENSION	3.90	COP-ISD EX SP ED	9.84	Total	
			ALBERT TWP OPER	10.18	F/A REAL,ALBERT FI	79.56		

PROP. ADDR: COBB RD  
T29N R1E SEC 33 W½ OF W½ OF E½ OF E½ OF NE¼ OF NW¼

WRIGHT JUSTIN & CHELSEA  
15445 ASTER AVE  
ALLEN PARK MI 48101

ALBERT TOWNSHIP  
Real & Personal Property  
Spec. Population: Ad Valorem+Special Acts

Parcel # Valuations Tax Heading Amount Tax Heading Amount --- Totals ---  
001-033-000-750-00 ----- 001-033-000-750-00 NO: 01418



CLASS: 401	PRE/MBT %	0	COUNTY ROADS	19.70	ALBERT ROADS	9.54	Tax	241.93
SCHOOL: 69030	TV	19,701	LIBRARY	11.82	ALBERT PARKS/CEM	9.85	W Admin	2.41
JOHANNESBURG-LE	AV	24,700	MCCOA	19.27	COP-ISD GENERAL	5.02	Due	244.34
M.CODE: COREL	SEV	24,700	MONT CO SHERIFF	19.70	COP-ISD SP ED	16.36	Intrst	
			MSU EXTENSION	4.92	COP-ISD EX SP ED	12.42	Total	
			ALBERT TWP OPER	12.86	F/A REAL,ALBERT FI	100.47		

PROP. ADDR: 3465 COBB RD  
T29N R1E SEC 33 E½ OF W½ OF E½ OF E½ OF NE¼ OF NW¼

WRIGHT JUSTIN & CHELSEA  
15445 ASTER AVE  
ALLEN PARK MI 48101

001-033-000-760-00 ----- 001-033-000-760-00 NO: 01419



CLASS: 401	PRE/MBT %	0	COUNTY ROADS	19.21	ALBERT ROADS	9.31	Tax	235.95
SCHOOL: 69030	TV	19,215	LIBRARY	11.52	ALBERT PARKS/CEM	9.60	W Admin	2.35
JOHANNESBURG-LE	AV	22,800	MCCOA	18.79	COP-ISD GENERAL	4.90	Due	238.30
M.CODE:	SEV	22,800	MONT CO SHERIFF	19.21	COP-ISD SP ED	15.96	Intrst	
			MSU EXTENSION	4.80	COP-ISD EX SP ED	12.12	Total	
			ALBERT TWP OPER	12.54	F/A REAL,ALBERT FI	97.99		

PROP. ADDR: 3311 COBB RD  
T29N R1E SEC 33 E 1/2 OF W 1/2 OF W 1/2 OF NE 1/4 OF NW 1/4  
AND W 1/2 OF E 1/2 OF W 1/2 OF NE 1/4 OF NW 1/4

LILLEY BRUCE & CYNTHIA  
1300 CEDAR DR  
IMLAY CITY MI 48444

001-033-000-770-00 ----- 001-033-000-770-00 NO: 01420



CLASS: 401	PRE/MBT %	0	COUNTY ROADS	39.46	ALBERT ROADS	19.12	Tax	484.69
SCHOOL: 69030	TV	39,465	LIBRARY	23.67	ALBERT PARKS/CEM	19.73	W Admin	4.84
JOHANNESBURG-LE	AV	66,000	MCCOA	38.60	COP-ISD GENERAL	10.07	Due	489.53
M.CODE:	SEV	66,000	MONT CO SHERIFF	39.46	COP-ISD SP ED	32.79	Intrst	
			MSU EXTENSION	9.86	COP-ISD EX SP ED	24.89	Total	
			ALBERT TWP OPER	25.77	F/A REAL,ALBERT FI	201.27		

PROP. ADDR: 3375 COBB RD  
T29N R1E SEC 33 COM AT N 1/4 COR TH W 595.24 FT ALG SEC LN TO  
POB TH S 378.78 FT TH W 230 FT TH N 378.78 FT TH E 230 FT TO  
POB PART OF NE 1/4 OF NW 1/4 PARCEL 2

MUSTHALER MICHAEL K & MARISSA C  
5058 JESSOP COURT  
STERLING HEIGHTS MI 48310

ALBERT TOWNSHIP  
Real & Personal Property  
Spec. Population: Ad Valorem+Special Acts


Parcel # Valuations Tax Heading Amount Tax Heading Amount --- Totals ---  
001-033-000-775-00 ----- 001-033-000-775-00 NO: 01421



CLASS	PRE/MBT %	Valuations	Tax Heading	Amount	Tax Heading	Amount		Totals
401		100	COUNTY ROADS	70.04	ALBERT ROADS	33.94	Tax	860.26
SCHOOL: 69030	TV	70,040	LIBRARY	42.02	ALBERT PARKS/CEM	35.02	W Admin	8.60
JOHANNESBURG-LE	AV	124,200	MCCOA	68.51	COP-ISD GENERAL	17.88	Due	868.86
M.CODE: LERET	SEV	124,200	MONT CO SHERIFF	70.04	COP-ISD SP ED	58.19	Intrst	
			MSU EXTENSION	17.51	COP-ISD EX SP ED	44.18	Total	
			ALBERT TWP OPER	45.73	F/A REAL,ALBERT FI	357.20		

PROP. ADDR: 3401 COBB RD KANALOS DAVID W  
T29N R1E SEC 33 COM AT N 1/4 COR TH W 495.15 FT TO POB TH W 3401 COBB ROAD  
100.09 FT TH S 378.78 FT TH W 230 FT TH S 935.80 FT TH E LEWISTON MI 49756  
329.77 FT TH N 1314.27 FT TO POB PART OF NE 1/4 OF NW 1/4  
PARCEL 1

001-033-000-800-00 ----- 001-033-000-800-00 NO: 01422



CLASS	PRE/MBT %	Valuations	Tax Heading	Amount	Tax Heading	Amount		Totals
401		0	COUNTY ROADS	36.61	ALBERT ROADS	17.74	Tax	449.64
SCHOOL: 69030	TV	36,611	LIBRARY	21.96	ALBERT PARKS/CEM	18.30	W Admin	4.49
JOHANNESBURG-LE	AV	62,900	MCCOA	35.81	COP-ISD GENERAL	9.34	Due	454.13
M.CODE:	SEV	62,900	MONT CO SHERIFF	36.61	COP-ISD SP ED	30.42	Intrst	
			MSU EXTENSION	9.15	COP-ISD EX SP ED	23.09	Total	
			ALBERT TWP OPER	23.90	F/A REAL,ALBERT FI	186.71		

PROP. ADDR: 3431 COBB RD GABLER RAYMOND  
T29N R1E SEC 33 E 1/2 OF W 1/2 OF E 1/2 OF NE 1/4 OF NW 1/4 8670 COOPERHAWK CT  
COLUMBIA MD 21045

001-033-000-810-00 ----- 001-033-000-810-00 NO: 01423



CLASS	PRE/MBT %	Valuations	Tax Heading	Amount	Tax Heading	Amount		Totals
401		100	COUNTY ROADS	34.21	ALBERT ROADS	16.57	Tax	420.17
SCHOOL: 69030	TV	34,212	LIBRARY	20.52	ALBERT PARKS/CEM	17.10	W Admin	4.20
JOHANNESBURG-LE	AV	56,100	MCCOA	33.46	COP-ISD GENERAL	8.73	Due	424.37
M.CODE: CAPIT	SEV	56,100	MONT CO SHERIFF	34.21	COP-ISD SP ED	28.42	Intrst	
			MSU EXTENSION	8.55	COP-ISD EX SP ED	21.58	Total	
			ALBERT TWP OPER	22.34	F/A REAL,ALBERT FI	174.48		

PROP. ADDR: 3265 COBB RD PAULOSKI KIMBERLY ANN & RONALD W/H  
T29N R1E SEC 33 W 1/2 OF W 1/2 OF W 1/2 OF NE 1/4 OF NW 1/4 3265 COBB RD  
LEWISTON MI 49756

ALBERT TOWNSHIP  
Real & Personal Property  
Spec. Population: Ad Valorem+Special Acts

Parcel # Valuations Tax Heading Amount Tax Heading Amount --- Totals ---  
001-033-000-820-00 ----- 001-033-000-820-00 NO: 01424



CLASS	PRE/MBT %	Valuations	Tax Heading	Amount	Tax Heading	Amount		Totals
401	0		COUNTY ROADS	25.92	ALBERT ROADS	12.56	Tax	318.41
69030	TV	25,928	LIBRARY	15.55	ALBERT PARKS/CEM	12.96	W Admin	3.18
JOHANNESBURG-LE	AV	39,000	MCCOA	25.36	COP-ISD GENERAL	6.61	Due	321.59
M.CODE:	SEV	39,000	MONT CO SHERIFF	25.92	COP-ISD SP ED	21.54	Intrst	
			MSU EXTENSION	6.48	COP-ISD EX SP ED	16.35	Total	
			ALBERT TWP OPER	16.93	F/A REAL,ALBERT FI	132.23		

PROP. ADDR: 3241 COBB RD JACKSON STEPHEN D  
T29N R1E SEC 33 E 1/2 OF E 1/2 OF E 1/2 OF NW 1/4 OF NW 1/4 10718 E ELM RD  
CLARE MI 48617

001-033-000-830-01 ----- 001-033-000-830-01 NO: 01425



CLASS	PRE/MBT %	Valuations	Tax Heading	Amount	Tax Heading	Amount		Totals
401	0		COUNTY ROADS	46.42	ALBERT ROADS	22.49	Tax	570.14
69030	TV	46,421	LIBRARY	27.85	ALBERT PARKS/CEM	23.21	W Admin	5.70
JOHANNESBURG-LE	AV	80,800	MCCOA	45.40	COP-ISD GENERAL	11.85	Due	575.84
M.CODE:	SEV	80,800	MONT CO SHERIFF	46.42	COP-ISD SP ED	38.57	Intrst	
			MSU EXTENSION	11.60	COP-ISD EX SP ED	29.28	Total	
			ALBERT TWP OPER	30.31	F/A REAL,ALBERT FI	236.74		

PROP. ADDR: 3111 COBB RD STREETER FAMILY TRUST  
T29N R1E SEC 33 COM AT NW COR OF SD SEC TH S 87DEG 01' 20" E 8080 SARGENT RD  
ALG N LN OF SD SEC 495.06 FT TO POB; TH CONT S 87DEG 01' 20" E FOWLERVILLE MI 48836  
ALG SD N LN 180.23 FT TH S 02DEG 45' 46" W 600 FT TH S 87DEG  
01' 20" E 150 FT TH S 02DEG 45' 46" W 715.23 FT TO N 1/8 LN TH  
N 87DEG 04' 40" W ALG SD N 1/8 LN 329.89 FT TH N 02DEG 44' 53"  
E 1315.55 FT TO POB. CONT 7.90 AC

001-033-000-840-01 ----- 001-033-000-840-01 NO: 01426



CLASS	PRE/MBT %	Valuations	Tax Heading	Amount	Tax Heading	Amount		Totals
401	0		COUNTY ROADS	22.30	ALBERT ROADS	10.80	Tax	273.91
69030	TV	22,305	LIBRARY	13.38	ALBERT PARKS/CEM	11.15	W Admin	2.73
JOHANNESBURG-LE	AV	36,900	MCCOA	21.81	COP-ISD GENERAL	5.69	Due	276.64
M.CODE:	SEV	36,900	MONT CO SHERIFF	22.30	COP-ISD SP ED	18.53	Intrst	
			MSU EXTENSION	5.57	COP-ISD EX SP ED	14.07	Total	
			ALBERT TWP OPER	14.56	F/A REAL,ALBERT FI	113.75		

PROP. ADDR: 3141 COBB RD STREETER PATRICIA A & DONALD T  
T29N R1E SEC 33 COM AT NW COR OF SD SEC TH S 87DEG 01' 20" E 45033 HORSESHOE CIRCLE  
ALG N LN OF SD SEC 675.29 FT TO POB TH CONT S 87DEG 01' 20" E CANTON MI 48187  
ALG N LN 150.00 FT TH S 02DEG 45' 46" W 600 FT TH N 87DEG 01'  
20" W 150 FT TH N 02DEG 45' 46" E 600 TO POB. CONT 2.07 AC M/L



ALBERT TOWNSHIP  
Real & Personal Property  
Spec. Population: Ad Valorem+Special Acts

Parcel # Valuations Tax Heading Amount Tax Heading Amount --- Totals ---  
001-033-000-850-00 ----- 001-033-000-850-00 NO: 01427



CLASS: 401	PRE/MBT %	0	COUNTY ROADS	22.63	ALBERT ROADS	10.97	Tax	278.00
SCHOOL: 69030	TV	22,639	LIBRARY	13.58	ALBERT PARKS/CEM	11.31	W Admin	2.78
JOHANNESBURG-LE	AV	37,000	MCCOA	22.14	COP-ISD GENERAL	5.77	Due	280.78
M.CODE:	SEV	37,000	MONT CO SHERIFF	22.63	COP-ISD SP ED	18.81	Intrst	
			MSU EXTENSION	5.65	COP-ISD EX SP ED	14.28	Total	
			ALBERT TWP OPER	14.78	F/A REAL,ALBERT FI	115.45		

PROP. ADDR: 3205 COBB RD PROFFER TONY A & KAREN TRUST  
T29N R1E SEC 33 W 1/2 OF E 1/2 OF E 1/2 OF NW 1/4 OF NW 1/4 5552 VASSAR RD  
GRAND BLANC MI 48439-9138

001-033-000-860-00 ----- 001-033-000-860-00 NO: 01428



CLASS: 401	PRE/MBT %	0	COUNTY ROADS	40.60	ALBERT ROADS	19.67	Tax	498.67
SCHOOL: 69030	TV	40,602	LIBRARY	24.36	ALBERT PARKS/CEM	20.30	W Admin	4.98
JOHANNESBURG-LE	AV	59,900	MCCOA	39.71	COP-ISD GENERAL	10.36	Due	503.65
M.CODE:	SEV	59,900	MONT CO SHERIFF	40.60	COP-ISD SP ED	33.73	Intrst	
			MSU EXTENSION	10.15	COP-ISD EX SP ED	25.61	Total	
			ALBERT TWP OPER	26.51	F/A REAL,ALBERT FI	207.07		

PROP. ADDR: 3171 COBB RD HATFIELD MARK W & HATFIELD DAVID L  
T29N R1E SEC 33 E 1/2 OF W 1/2 OF E 1/2 OF NW 1/4 OF NW 1/4 3175 FLINT RIVER RD  
COLUMBIAVILLE MI 48421

001-033-000-870-00 ----- 001-033-000-870-00 NO: 01429



CLASS: 401	PRE/MBT %	0	COUNTY ROADS	17.32	ALBERT ROADS	8.39	Tax	212.71
SCHOOL: 69030	TV	17,320	LIBRARY	10.39	ALBERT PARKS/CEM	8.66	W Admin	2.12
JOHANNESBURG-LE	AV	31,600	MCCOA	16.94	COP-ISD GENERAL	4.42	Due	214.83
M.CODE:	SEV	31,600	MONT CO SHERIFF	17.32	COP-ISD SP ED	14.39	Intrst	
			MSU EXTENSION	4.33	COP-ISD EX SP ED	10.92	Total	
			ALBERT TWP OPER	11.30	F/A REAL,ALBERT FI	88.33		

PROP. ADDR: 3075 COBB RD FITZPATRICK MICHAEL D L/E  
COMMENCING AT THE NW CORNER OF SEC 33, T29N, R1E, THENCE S 13521 EDGEWATER DR  
87DEG 02' 00" E 290.22 FT ALONG THE N LINE OF SEC 33 & THE GREGORY MI 48137  
CENTER LINE OF OLD CO. RD. 612 TO THE POB; THENCE S 02DEG 44'  
44" W 233 FT; THENCE S 87DEG 02' 00" E 40 FT; THENCE N  
PARALLEL TO THE EAST LINE OF THIS DESCRIPTION TO THE CENTER  
LINE OF OLD CO. RD. 612; THENCE W PARALLEL TO THE SOUTH LINE  
OF THIS DESCRIPTION 40 FT TO THE POB. THIS BEING A PART OF THE  
NW 1/4 OF THE NW 1/4 OF SECTION 33, T29N, R1E. SUBJECT TO AN  
EASEMENT OVER THE NORTH 33.0 FT THEREOF FOR CO. RD. PURPOSES.

ALBERT TOWNSHIP  
Real & Personal Property  
Spec. Population: Ad Valorem+Special Acts

Parcel # Valuations Tax Heading Amount Tax Heading Amount --- Totals ---  
001-033-000-880-00 ----- 001-033-000-880-00 NO: 01430



CLASS	PRE/MBT %	Valuations	Tax Heading	Amount	Tax Heading	Amount		Totals
402	0		COUNTY ROADS	4.04	ALBERT ROADS	1.95	Tax	49.58
SCHOOL: 69030	TV	4,041	LIBRARY	2.42	ALBERT PARKS/CEM	2.02	W Admin	0.49
JOHANNESBURG-LE	AV	8,000	MCCOA	3.95	COP-ISD GENERAL	1.03	Due	50.07
M.CODE: SEV	8,000		MONT CO SHERIFF	4.04	COP-ISD SP ED	3.35	Intrst	
			MSU EXTENSION	1.01	COP-ISD EX SP ED	2.54	Total	
			ALBERT TWP OPER	2.63	F/A REAL,ALBERT FI	20.60		

PROP. ADDR: 2801 OLD CO RD 612 FITZPATRICK PATRICK & FITZPATRICK M  
T29N R1E SEC 33 COM AT NW COR SEC 33 TH S 658.05 FT TO POB TH 3156 RYPENS DR NW  
S 658.05 FT, E 296.94 FT, N 657.93 FT TH W 330.08 FT TO POB GRAND RAPIDS MI 49504  
PAR #2

001-033-000-885-02 ----- 001-033-000-885-02 NO: 01431



CLASS	PRE/MBT %	Valuations	Tax Heading	Amount	Tax Heading	Amount		Totals
401	0		COUNTY ROADS	18.90	ALBERT ROADS	9.16	Tax	232.18
SCHOOL: 69030	TV	18,908	LIBRARY	11.34	ALBERT PARKS/CEM	9.45	W Admin	2.32
JOHANNESBURG-LE	AV	26,000	MCCOA	18.49	COP-ISD GENERAL	4.82	Due	234.50
M.CODE: SEV	26,000		MONT CO SHERIFF	18.90	COP-ISD SP ED	15.71	Intrst	
			MSU EXTENSION	4.72	COP-ISD EX SP ED	11.92	Total	
			ALBERT TWP OPER	12.34	F/A REAL,ALBERT FI	96.43		

PROP. ADDR: MILLS TREVOR & REBECCA ET AL  
T29N R1E SEC 33 BEG 548.05' S OF NW COR OF SEC, TH E'LY 943 W MAIN SE  
330.1', S 110', TH W'LY 330.1', TH N 110' TO POB. MIDDLEVILLE MI 49333

001-033-000-885-03 ----- 001-033-000-885-03 NO: 01432



CLASS	PRE/MBT %	Valuations	Tax Heading	Amount	Tax Heading	Amount		Totals
401	0		COUNTY ROADS	25.04	ALBERT ROADS	12.13	Tax	307.53
SCHOOL: 69030	TV	25,041	LIBRARY	15.02	ALBERT PARKS/CEM	12.52	W Admin	3.07
JOHANNESBURG-LE	AV	40,500	MCCOA	24.49	COP-ISD GENERAL	6.39	Due	310.60
M.CODE: SEV	40,500		MONT CO SHERIFF	25.04	COP-ISD SP ED	20.80	Intrst	
			MSU EXTENSION	6.26	COP-ISD EX SP ED	15.79	Total	
			ALBERT TWP OPER	16.35	F/A REAL,ALBERT FI	127.70		

PROP. ADDR: 2971 OLD CO RD 612 RAMBO GREGORY M & SUSAN M  
T29N R1E SEC 33 BEG AT NW COR TH E 290.18', TH S 233', TH E 326 W 4TH ST  
46', TH S 214.93', TH W 297.12', TH N 448.05 TO POB. (INCLUDES SAULT STE MARIE MI 49783  
PARCS 1-A & 1-B 2005 SPLIT FROM 001-033-000-885-01)

ALBERT TOWNSHIP  
Real & Personal Property  
Spec. Population: Ad Valorem+Special Acts

Parcel # Valuations Tax Heading Amount Tax Heading Amount --- Totals ---  
001-033-000-885-04 ----- 001-033-000-885-04 NO: 01433



CLASS	PRE/MBT %	Valuations	Tax Heading	Amount	Tax Heading	Amount		Totals
402	0		COUNTY ROADS	1.15	ALBERT ROADS	0.55	Tax	14.10
SCHOOL: 69030	TV	1,153	LIBRARY	0.69	ALBERT PARKS/CEM	0.57	W Admin	0.14
JOHANNESBURG-LE	AV	2,300	MCCOA	1.12	COP-ISD GENERAL	0.29	Due	14.24
M.CODE: SEV	2,300		MONT CO SHERIFF	1.15	COP-ISD SP ED	0.95	Intrst	
			MSU EXTENSION	0.28	COP-ISD EX SP ED	0.72	Total	
			ALBERT TWP OPER	0.75	F/A REAL,ALBERT FI	5.88		

PROP. ADDR: MILLS TREVOR & REBECCA ET AL  
T29N R1E SEC 33 BEG AT NW COR TH S 448.05' TO POB. TH E 943 W MAIN SE  
297.12', S 100', TH W 297.10', TH N 100' TO POB. (PARCEL 1-D MIDDLEVILLE MI 49333  
2005 SPLIT FROM 001-033-000-885-01)

001-033-000-890-00 ----- 001-033-000-890-00 NO: 01434



CLASS	PRE/MBT %	Valuations	Tax Heading	Amount	Tax Heading	Amount		Totals
402	0		COUNTY ROADS	41.63	ALBERT ROADS	20.17	Tax	511.33
SCHOOL: 69030	TV	41,636	LIBRARY	24.98	ALBERT PARKS/CEM	20.81	W Admin	5.11
JOHANNESBURG-LE	AV	59,000	MCCOA	40.72	COP-ISD GENERAL	10.62	Due	516.44
M.CODE: SEV	59,000		MONT CO SHERIFF	41.63	COP-ISD SP ED	34.59	Intrst	
			MSU EXTENSION	10.40	COP-ISD EX SP ED	26.26	Total	
			ALBERT TWP OPER	27.18	F/A REAL,ALBERT FI	212.34		

PROP. ADDR: FIRE TOWER HILL LLC  
T29N R1E SEC 33 S 1/2 OF NW 1/4 ESMNT OF RECORD 2895 MARION ST  
LEWISTON MI 97564

001-033-000-900-00 ----- 001-033-000-900-00 NO: 01435



CLASS	PRE/MBT %	Valuations	Tax Heading	Amount	Tax Heading	Amount		Totals
402	0		COUNTY ROADS	13.93	ALBERT ROADS	6.75	Tax	171.05
SCHOOL: 69030	TV	13,930	LIBRARY	8.35	ALBERT PARKS/CEM	6.96	W Admin	1.71
JOHANNESBURG-LE	AV	24,000	MCCOA	13.62	COP-ISD GENERAL	3.55	Due	172.76
M.CODE: SEV	24,000		MONT CO SHERIFF	13.93	COP-ISD SP ED	11.57	Intrst	
			MSU EXTENSION	3.48	COP-ISD EX SP ED	8.78	Total	
			ALBERT TWP OPER	9.09	F/A REAL,ALBERT FI	71.04		

PROP. ADDR: EWING ROBERT T III & MARIA  
T29N R1E SEC 33 COM AT SW COR OF SEC TH N 1947 FT TO POB TH E 43432 HILLCREST  
1344.99 FT TH N 326.07 FT TH W 1345 FT TH S 324.5 FT TO POB STERLING HGTS MI 48313  
PARCEL 7 ALSO PARCEL 8 DESC AS COM AT SW COR TH N 2271.8 FT TO  
POB TH E 1345 FT TH N 326.07 FT TH W 1345 FT TH S 324.5 FT TO  
POB

ALBERT TOWNSHIP  
Real & Personal Property  
Spec. Population: Ad Valorem+Special Acts

Parcel # Valuations Tax Heading Amount Tax Heading Amount --- Totals ---  
001-033-000-900-01 ----- 001-033-000-900-01 NO: 01436



CLASS: 401	PRE/MBT %	100	COUNTY ROADS	114.13	ALBERT ROADS	55.31	Tax	1,401.87
SCHOOL: 69030	TV	114,138	LIBRARY	68.48	ALBERT PARKS/CEM	57.06	W Admin	14.01
JOHANNESBURG-LE	AV	188,600	MCCOA	111.64	COP-ISD GENERAL	29.13	Due	1,415.88
M.CODE:	SEV	188,600	MONT CO SHERIFF	114.13	COP-ISD SP ED	94.83	Intrst	
			MSU EXTENSION	28.53	COP-ISD EX SP ED	72.00	Total	
			ALBERT TWP OPER	74.53	F/A REAL,ALBERT FI	582.10		

PROP. ADDR: 1241 NEUMANN RD  
T29N R1E SEC 33 COM AT SW COR OF SEC AS POB TH E 1345 FT TH N  
326.06 FT TH W 1345 FT TH S 324.5 FT TO POB PAR #1 ALSO  
PARCEL#2 DESC AS COM AT SW COR OF SEC TH N 324.5 FT TO POB TH  
E 1345 FT TH N 326.07 FT TH W 1344.99 FT TH S 324.5 FT TO POB  
ALSO A PARCEL DESC AS COM AT S 1/4 COR AS POB TH W 1291.06 FT  
ALG SEC LN TH N 1304.27 FT TH E 1291.6 FT TH S 1309.7 FT TO  
POB

JUSZCZYK DAVID L  
1241 NEUMANN RD  
LEWISTON MI 49756

001-033-000-900-03 ----- 001-033-000-900-03 NO: 01437



CLASS: 401	PRE/MBT %	0	COUNTY ROADS	48.21	ALBERT ROADS	23.36	Tax	592.18
SCHOOL: 69030	TV	48,217	LIBRARY	28.93	ALBERT PARKS/CEM	24.10	W Admin	5.92
JOHANNESBURG-LE	AV	126,700	MCCOA	47.16	COP-ISD GENERAL	12.30	Due	598.10
M.CODE:	SEV	126,700	MONT CO SHERIFF	48.21	COP-ISD SP ED	40.06	Intrst	
			MSU EXTENSION	12.05	COP-ISD EX SP ED	30.42	Total	
			ALBERT TWP OPER	31.48	F/A REAL,ALBERT FI	245.90		

PROP. ADDR: 1155 NEUMANN RD  
COM AT SW COR OF SEC TH N 649 FT ALG SEC LN TO POB TH E  
1344.99 FT TH N 326.07 FT TH W 1344.98 FT TH S 324.5 FT TO POB  
PART OF SW 1/4 PARCEL # 3 & ALSO COM. AT SW COR OF SEC TH N  
973.5 FT TO POB TH E 1344.98 FT TH N 326.07 FT TH W 1344.98 FT  
TH S 324.5 FT TO POB PARCEL 4

LABANE STEVEN A & LINDA A  
670 BUCKINGHAM AVE  
LINCOLN PARK MI 48146

001-033-000-900-06 ----- 001-033-000-900-06 NO: 01438



CLASS: 401	PRE/MBT %	100	COUNTY ROADS	141.56	ALBERT ROADS	68.60	Tax	1,738.75
SCHOOL: 69030	TV	141,562	LIBRARY	84.93	ALBERT PARKS/CEM	70.78	W Admin	17.38
JOHANNESBURG-LE	AV	186,400	MCCOA	138.47	COP-ISD GENERAL	36.14	Due	1,756.13
M.CODE:	SEV	186,400	MONT CO SHERIFF	141.56	COP-ISD SP ED	117.62	Intrst	
			MSU EXTENSION	35.39	COP-ISD EX SP ED	89.31	Total	
			ALBERT TWP OPER	92.43	F/A REAL,ALBERT FI	721.96		

PROP. ADDR: 1339 NEUMANN RD  
T29N R1E SEC 33 COM AT SW COR OF SEC TH N 1298 FT TO POB TH E  
1344.98 FT TH N 326.06 FT TH W 1344.99 FT TH S 324.5 FT TO POB  
PARCEL # 5 ALSO PARCEL DES C AS COM AT SW COR OF SEC TH N  
1622.5 FT TO PBO TH E 1344.99 FT TH N 326.07 FT TH W 1344.99  
FT TH S 324.5 FT TO POB PARCEL # 6

O'NEILL JAMES P III  
6800 ROOSEVELT AVE UNIT 785  
ALLEN PARK MI 48101

ALBERT TOWNSHIP  
Real & Personal Property  
Spec. Population: Ad Valorem+Special Acts

Parcel # Valuations Tax Heading Amount Tax Heading Amount --- Totals ---  
001-033-000-905-00 ----- 001-033-000-905-00 NO: 01439



CLASS: 402	PRE/MBT %	0	COUNTY ROADS	21.50	ALBERT ROADS	10.42	Tax	264.10
SCHOOL: 69030	TV	21,506	LIBRARY	12.90	ALBERT PARKS/CEM	10.75	W Admin	2.64
JOHANNESBURG-LE	AV	39,000	MCCOA	21.03	COP-ISD GENERAL	5.49	Due	266.74
M.CODE:	SEV	39,000	MONT CO SHERIFF	21.50	COP-ISD SP ED	17.86	Intrst	
			MSU EXTENSION	5.37	COP-ISD EX SP ED	13.56	Total	
			ALBERT TWP OPER	14.04	F/A REAL,ALBERT FI	109.68		

PROP. ADDR: FIRE TOWER HILL LLC  
T29N R1E SEC 33 COM AT CEN OF SEC AS POB TH W 1292.15 FT TH S 2895 MARION ST  
1304.27 FT TH E 1291.60 FT TH N 1309.7 FT TO POB PART OF NE LEWISTON MI 97564  
1/4 OF SW 1/4

001-033-000-910-02 ----- 001-033-000-910-02 NO: 01440



CLASS: 402	PRE/MBT %	0	COUNTY ROADS	15.14	ALBERT ROADS	7.33	Tax	185.95
SCHOOL: 69030	TV	15,145	LIBRARY	9.08	ALBERT PARKS/CEM	7.57	W Admin	1.85
JOHANNESBURG-LE	AV	28,600	MCCOA	14.81	COP-ISD GENERAL	3.86	Due	187.80
M.CODE:	SEV	28,600	MONT CO SHERIFF	15.14	COP-ISD SP ED	12.58	Intrst	
			MSU EXTENSION	3.78	COP-ISD EX SP ED	9.55	Total	
			ALBERT TWP OPER	9.88	F/A REAL,ALBERT FI	77.23		

PROP. ADDR: FIRE TOWER HILL LLC  
T29N R1E SEC 33 COM AT CTR OF SEC 33 TH S 1309.70 FT ALG N-S 2895 MARION ST  
1/4 LINE TH S 60DEG E 1000 FT TH N 58 DEG E 680 FT TH N 21DEG LEWISTON MI 97564  
E 383.94 FT TH N 70DEG W 207.41 FT TH S 66DEG W 500 FT TH N  
9DEG E 443.71 FT TH S 61DEG W 854.65 FT TH N 10DEG W 279.21 FT  
TH N 36DEG E 331.28 FT TH N 17DEG W 683.14 FT TO E-W 1/4 LINE  
TH S 89DEG W 200 FT TO POB

001-033-000-915-01 ----- 001-033-000-915-01 NO: 01441



CLASS: 402	PRE/MBT %	0	COUNTY ROADS	11.79	ALBERT ROADS	5.71	Tax	144.82
SCHOOL: 69030	TV	11,796	LIBRARY	7.07	ALBERT PARKS/CEM	5.89	W Admin	1.44
JOHANNESBURG-LE	AV	15,800	MCCOA	11.53	COP-ISD GENERAL	3.01	Due	146.26
M.CODE:	SEV	15,800	MONT CO SHERIFF	11.79	COP-ISD SP ED	9.80	Intrst	
			MSU EXTENSION	2.94	COP-ISD EX SP ED	7.44	Total	
			ALBERT TWP OPER	7.70	F/A REAL,ALBERT FI	60.15		

PROP. ADDR: TOWER RD FIRE TOWER HILL LLC  
T29N R1E SEC 33 COM AT S 1/4 COR SEC 33 AS POB TH N 1323.7 FT 2895 MARION STREET  
TH S 60DEG E 1000 FT TH N 58DEG E 680 FT TH N 21DEG E 383.94 LEWISTON MI 49756  
FT TH N 70DEG W 207.41 FT TH S 66 DEG W 500 FT TH N 9DEG E  
443.71 FT TH S 61 DEG W 854.65 FT TH N 10DEG W 279.21 FT TH N  
36DEG E 331.28 FT TH N 17DEG W 683.14 FT TO E-W 1/4 LINE TH E  
1120 FT M/L TH N 1320 FT M/L TO FLEMING RD TH E ALG ROADWAY  
APPROX 200 FT TH S 6DEG E 241.5 FT TH SELY 680 FT M/L TH N  
60DEG E 184 FT TO FLEMING RD TH SELY ALG ROW 550 FT M/L TH E  
100 FT TO W SIDE CO RD TH N 30 E M/L 100 FT TH SELY 160 FT TH  
S ALG E SEC LINE 400 FT M/L TH SWLY ALG W SIDE OF TOWER RD TO  
S SEC LINE TH W TO POB

ALBERT TOWNSHIP  
Real & Personal Property  
Spec. Population: Ad Valorem+Special Acts

Parcel # Valuations Tax Heading Amount Tax Heading Amount --- Totals ---  
001-033-000-915-02 ----- 001-033-000-915-02 NO: 01442



CLASS:	402	PRE/MBT %	0	COUNTY ROADS	11.79	ALBERT ROADS	5.71	Tax	144.82
SCHOOL:	69030	TV	11,796	LIBRARY	7.07	ALBERT PARKS/CEM	5.89	W Admin	1.44
JOHANNESBURG-LE	AV	15,800	MCCOA	11.53	COP-isd GENERAL	3.01	Due	146.26	
M.CODE:	SEV	15,800	MONT CO SHERIFF	11.79	COP-isd SP ED	9.80	Intrst		
			MSU EXTENSION	2.94	COP-isd EX SP ED	7.44	Total		
			ALBERT TWP OPER	7.70	F/A REAL,ALBERT FI	60.15			

PROP. ADDR: TOWER RD FIRE TOWER HILL LLC  
T29N R1E SEC 33; BEGINNING AT THE SOUTH 1/4 COR OF SEC 33, TH N 00D 00M 30S W 533.16FT; TH N 89D 55M 53S E 874.98FT; TH S 00D 00M 30S E 533.16FT; TH S 89D 55M 53 W 874.98FT TO THE POB. BEING PART OF THE SW 1/4 OF THE SE 1/4 OF SEC 33. CONT 10.71 AC

001-033-000-915-03 ----- 001-033-000-915-03 NO: 01443



CLASS:	402	PRE/MBT %	0	COUNTY ROADS	12.56	ALBERT ROADS	6.09	Tax	154.31
SCHOOL:	69030	TV	12,568	LIBRARY	7.54	ALBERT PARKS/CEM	6.28	W Admin	1.54
JOHANNESBURG-LE	AV	17,700	MCCOA	12.29	COP-isd GENERAL	3.20	Due	155.85	
M.CODE:	SEV	17,700	MONT CO SHERIFF	12.56	COP-isd SP ED	10.44	Intrst		
			MSU EXTENSION	3.14	COP-isd EX SP ED	7.92	Total		
			ALBERT TWP OPER	8.20	F/A REAL,ALBERT FI	64.09			

PROP. ADDR: TOWER RD FIRE TOWER HILL LLC  
T29N R1E SEC 33; COMM AT THE S 1/4 COR OF SEC 33, TH N 89D 55M 53S E 874.98FT TO THE POB. TH N 00D 00M 30S W 823.61FT; TH N 57D 58M 02S E 100.0FT; TH 31.38FT ALG THE ARC OF A CURVE TO THE RIGHT, R=100.0FT DELTA=17D 58M 38S CHORD BEARING AND DISTANCE S 23D 02M 39S E @31.25FT; TH N 79D 57M 00S E 176.70FT; TH S 41D 04M 34S E 361.76FT; TH 115.06FT ALG THE ARC OF A CURVE TO THE RIGHT R=306.22FT DELTA=21D 31M 43S CHORD BEARING AND DISTANCE S 30D 18M 42S E @ 114.39FT; TH 296.35FT ALG THE ARC OF A REVERSE CURVE TO THE LEFT, R=342.09FT DELTA=49D 38M 04S CHORD BEARING & DIST OF S 44D 21M 53S E 287.17FT; TH 164.04FT ALG THE ARC OF A REVERSE CURVE TO THE RIGHT R=259.00FT DELTA=36D 17M 24S CHORD BEARING & DISTANCE S 51D 02M 13S E 161.32FT; TH S 32D 53M 32S E 172.85FT; TH S 21D 15M 05S W 58.20FT TO THE SOUTH LINE TH S 89D 55M 53S W 965.30FT TO THE POB. PARCEL 3 BEING PART OF THE SOUTH 1/2 OF THE SE 1/4 OF SEC 33

ALBERT TOWNSHIP  
Real & Personal Property  
Spec. Population: Ad Valorem+Special Acts

Parcel # Valuations Tax Heading Amount Tax Heading Amount --- Totals ---  
001-033-000-915-04 ----- 001-033-000-915-04 NO: 01444



CLASS	PRE/MBT %	Valuations	Tax Heading	Amount	Tax Heading	Amount		Totals
402	0		COUNTY ROADS	3.19	ALBERT ROADS	1.54	Tax	39.18
SCHOOL: 69030	TV	3,197	LIBRARY	1.91	ALBERT PARKS/CEM	1.59	W Admin	0.39
JOHANNESBURG-LE AV		3,900	MCCOA	3.12	COP-ISD GENERAL	0.81	Due	39.57
M.CODE: SEV		3,900	MONT CO SHERIFF	3.19	COP-ISD SP ED	2.65	Intrst	
			MSU EXTENSION	0.79	COP-ISD EX SP ED	2.01	Total	
			ALBERT TWP OPER	2.08	F/A REAL,ALBERT FI	16.30		

PROP. ADDR: TOWER RD  
 T29N R1E SEC 33; COMM AT THE S 1/4 COR OF SEC 33, TH N 89D 55M 53S E 1840.28FT; TH N 21D 15M 05S E 758.29FT; TH N 42D 56M 45S W 700.0FT TO THE POB. TH S 45D 44M 25S W 596.42FT; TH N 41D 04M 34S W 99.21FT; TH S 79D 57M 00S W 176.70FT; TH 31.38FT ALG THE ARC OF A CURVE TO THE LEFT R=100.0FT DELTA=17D 58M 38S CHORD & BEARING OF N23D 02M 39S W @ 31.25FT; TH N 57D 58M 02S E 580.2FT; TH N 21D 54M 53S E 178.10FT; TH S 42D 56M 45S E 176.68FT TO THE POB. BEING PART OF THE SOUTH 1/2 OF THE SE 1/4 OF SEC 33. CONT 2.24 AC

FIRE TOWER HILL, LLC  
 2895 MARION STREET  
 LEWISTON MI 49756

001-033-000-915-05 ----- 001-033-000-915-05 NO: 01445



CLASS	PRE/MBT %	Valuations	Tax Heading	Amount	Tax Heading	Amount		Totals
402	0		COUNTY ROADS	3.30	ALBERT ROADS	1.60	Tax	40.55
SCHOOL: 69030	TV	3,307	LIBRARY	1.98	ALBERT PARKS/CEM	1.65	W Admin	0.40
JOHANNESBURG-LE AV		4,000	MCCOA	3.23	COP-ISD GENERAL	0.84	Due	40.95
M.CODE: SEV		4,000	MONT CO SHERIFF	3.30	COP-ISD SP ED	2.74	Intrst	
			MSU EXTENSION	0.82	COP-ISD EX SP ED	2.08	Total	
			ALBERT TWP OPER	2.15	F/A REAL,ALBERT FI	16.86		

PROP. ADDR: TOWER RD  
 T29N R1E SEC 33, COMM AT THE SOUTH 1/4 COR OF SEC 33. TH N 89D 55M 53S E 1840.28FT; TH N 21D 15M 05S E 758.20FT; TH N 42D 56M 45S W 560.0FT TO THE POB. TH S 40D 35M 40S W 606.47FT; TH N 41D 04M 34S W 194.66FT; TH N 45D 44M 25 E 596.42FT; TH S 42D 56M 45S E 140.0FT TO THE POB. BEING PART OF THE SOUTH 1/2 OF THE SE 1/4 OF SEC 33. CONT 2.30 AC.

FIRE TOWER HILL, LLC  
 2895 MARION STREET  
 LEWISTON MI 49756

ALBERT TOWNSHIP  
Real & Personal Property  
Spec. Population: Ad Valorem+Special Acts

Parcel # Valuations Tax Heading Amount Tax Heading Amount --- Totals ---  
001-033-000-915-06 ----- 001-033-000-915-06 NO: 01446



CLASS	PRE/MBT %	Valuations	Tax Heading	Amount	Tax Heading	Amount		Totals
402	0		COUNTY ROADS	3.41	ALBERT ROADS	1.65	Tax	41.91
SCHOOL: 69030	TV	3,417	LIBRARY	2.05	ALBERT PARKS/CEM	1.70	W Admin	0.41
JOHANNESBURG-LE AV		4,000	MCCOA	3.34	COP-ISD GENERAL	0.87	Due	42.32
M.CODE: SEV		4,000	MONT CO SHERIFF	3.41	COP-ISD SP ED	2.83	Intrst	
			MSU EXTENSION	0.85	COP-ISD EX SP ED	2.15	Total	
			ALBERT TWP OPER	2.23	F/A REAL,ALBERT FI	17.42		

PROP. ADDR: TOWER RD  
 T29N R1E SEC 33, COMM AT THE SOUTH 1/4 COR OF SEC 33. TH N 89D  
 55M 53S E 1840.28FT; TH N 21D 15M 05S E 758.20FT; TH N 42D 56M  
 45S W 420.0FT TO THE POB. TH S 35D 30M 05S W 651.99FT; TH  
 24.55FT ALG THE ARC OF A CURVE TO THE RIGHT R=342.09FT  
 DELTA=04D 06M 45S CHORD BEARING & DISTANCE OF N21D 36M 13S W @  
 24.55FT; TH 115.06FT ALG THE ARC OF A REVERSE CURVE TO THE  
 LEFT R=306.22FT DELTA=21D 31M 43S CHORD BEARING & DISTANCE OF  
 N 30D 18M 42S W @ 114.39FT; TH N 41D 04M 34S W 67.90FT; TH N  
 40D 35M 40S E 606.47FT; TH S 42D 56M 45S E 140.0FT TO THE POB.  
 BEING PART OF THE SE 1/4 OF THE SE 1/4 OF SEC 33. CONT 2.36  
 AC.

001-033-000-915-07 ----- 001-033-000-915-07 NO: 01447



CLASS	PRE/MBT %	Valuations	Tax Heading	Amount	Tax Heading	Amount		Totals
401	100		COUNTY ROADS	138.09	ALBERT ROADS	66.91	Tax	1,696.11
SCHOOL: 69030	TV	138,091	LIBRARY	82.85	ALBERT PARKS/CEM	69.04	W Admin	16.96
JOHANNESBURG-LE AV		219,300	MCCOA	135.08	COP-ISD GENERAL	35.25	Due	1,713.07
M.CODE: LERET SEV		219,300	MONT CO SHERIFF	138.09	COP-ISD SP ED	114.73	Intrst	
			MSU EXTENSION	34.52	COP-ISD EX SP ED	87.12	Total	
			ALBERT TWP OPER	90.17	F/A REAL,ALBERT FI	704.26		

PROP. ADDR: 3768 LAKEVIEW HILLS  
 T29N R1E SEC 33 COM AT THE S 1/4 COR OF SEC TH N 89D 55M 53S E  
 ALG S LN OF SD SEC 1840.28FT TH N 21D 15M 05S E 758.20FT TH N  
 42D 56M 45S W 280FT TO POB TH S 30D 32M 20S W 674.26 FT TH  
 204.27 FT ALG TH ARC OF A CURVE TO THE RIGHT SD CURVE HAVING A  
 RADIUS OF 342.09, DELTA ANGLE OF 34D 12M 42S AND A CHORD  
 BEARING AND DISTANCE OF N 40D 45M 57S W 201.24 FT TH N 35D 30M  
 05S E 651.99FT TH S 42D 56M 45S E 140 FT TO POB.



ALBERT TOWNSHIP  
Real & Personal Property  
Spec. Population: Ad Valorem+Special Acts

Parcel # Valuations Tax Heading Amount Tax Heading Amount --- Totals ---  
001-033-000-915-08 ----- 001-033-000-915-08 NO: 01448



CLASS	PRE/MBT %	Valuations	Tax Heading	Amount	Tax Heading	Amount		Totals
402	0		COUNTY ROADS	3.41	ALBERT ROADS	1.65	Tax	41.91
SCHOOL: 69030	TV	3,417	LIBRARY	2.05	ALBERT PARKS/CEM	1.70	W Admin	0.41
JOHANNESBURG-LE AV		4,100	MCCOA	3.34	COP-ISD GENERAL	0.87	Due	42.32
M.CODE: SEV		4,100	MONT CO SHERIFF	3.41	COP-ISD SP ED	2.83	Intrst	
			MSU EXTENSION	0.85	COP-ISD EX SP ED	2.15	Total	
			ALBERT TWP OPER	2.23	F/A REAL,ALBERT FI	17.42		

PROP. ADDR: LAKEVIEW HILLS RD  
 T29N R1E SEC 33;PARCEL 8. COM AT THE SOUTH 1/4 OF SEC 33; TH N 89D 55M 53S E 1840.28FT ALG THE SOUTH LINE OF SEC; TH N 21D 15M 05S E 758.20FT; TH N 42D 56M 45S W 140.00FT; TO THE POB. TH S 25D 46M 20S W 639.70FT; TH 121.50FT ALG THE ARC OF A CURVE TO THE LEFT R=259.0FT, DELTA=26D 52M 38S AND A CHORD BEARING AND DISTANCE OF N 55D 44M 36S W 120.39FT; TH 67.53FT ALG THE ARC OF A REVERSE CURVE TO THE RIGHT, R=342.09FT, DELTA=11D 18M 37S AND A CHORD BEARING AND DISTANCE OF N 63D 31M 37S W 67.42FT; TH N 30D 32M 20S E 674.26FT; TH S 42D 56M 45S W 140.00FT TO THE POB. PART OF THE SE 1/4 OF SEC 33

FIRE TOWER HILL LLC  
 2895 MARION STREET  
 LEWISTON MI 49756

001-033-000-915-09 ----- 001-033-000-915-09 NO: 01449



CLASS	PRE/MBT %	Valuations	Tax Heading	Amount	Tax Heading	Amount		Totals
402	0		COUNTY ROADS	3.41	ALBERT ROADS	1.65	Tax	41.91
SCHOOL: 69030	TV	3,417	LIBRARY	2.05	ALBERT PARKS/CEM	1.70	W Admin	0.41
JOHANNESBURG-LE AV		4,000	MCCOA	3.34	COP-ISD GENERAL	0.87	Due	42.32
M.CODE: SEV		4,000	MONT CO SHERIFF	3.41	COP-ISD SP ED	2.83	Intrst	
			MSU EXTENSION	0.85	COP-ISD EX SP ED	2.15	Total	
			ALBERT TWP OPER	2.23	F/A REAL,ALBERT FI	17.42		

PROP. ADDR: TOWER RD  
 T29N R1E SEC 33, COMM AT THE SOUTH 1/4 COR OF SEC 33. TH N 89D 55M 53S E 1840.28FT; TH N 21D 15M 05S E 58.20FT TO THE POB. TH N 32D 53M 32S W 172.85FT; TH 42.55FT ALG THE ARC OF A CURVE TO THE LEFT. R=259.0FT DELTA=09D 24M 45S CHORD & DIST OF N 37D 35M 54S W @ 42.50FT; TH N 25D 46M 20S E 639.70FT; TH S 42D 56M 45S E 140.0FT; TH S 21D 15M 05S W 700.0FT TO THE POB. BEING PART OF THE SE 1/4 OF THE SE 1/4 OF SEC 33. CONT 2.37 AC

FIRE TOWER HILL LLC  
 2895 MARION STREET  
 LEWISTON MI 49756

ALBERT TOWNSHIP  
Real & Personal Property  
Spec. Population: Ad Valorem+Special Acts

Parcel # Valuations Tax Heading Amount Tax Heading Amount --- Totals ---  
001-033-000-915-10 ----- 001-033-000-915-10 NO: 01450



CLASS	PRE/MBT %	Valuations	Tax Heading	Amount	Tax Heading	Amount		Totals
402		100	COUNTY ROADS	6.58	ALBERT ROADS	3.18	Tax	80.76
SCHOOL: 69030	TV	6,580	LIBRARY	3.94	ALBERT PARKS/CEM	3.29	W Admin	0.80
JOHANNESBURG-LE	AV	10,400	MCCOA	6.43	COP-ISD GENERAL	1.67	Due	81.56
M.CODE: SEV		10,400	MONT CO SHERIFF	6.58	COP-ISD SP ED	5.46	Intrst	
			MSU EXTENSION	1.64	COP-ISD EX SP ED	4.15	Total	
			ALBERT TWP OPER	4.29	F/A REAL,ALBERT FI	33.55		

PROP. ADDR: 3768 LAKEVIEW HILLS FOX JASON  
 T29N R1E SEC 33 COM T S 1/4 COR OF SEC TH N 89DEG 55' 53" E 3768 LAKEVIEW HILLS RD  
 ALG S LN OF SD SEC 1840.28 FT TH N 21 DEG 15' 05" E 758.20 FT LEWISTON MI 49756  
 TO POB; TH N 42 DEG 56' 45" W 700.00 FT TH N 62DEG 16' 25" E  
 867.53 FT TO C/L OF FLEMING RD; TH 100 FT ALG SD C/L AND ARC  
 OF A CURVE TO THE LEFT, RAD OF 648.86 FT. DELTA ANG OF 08DEG  
 49' 49" AND A CHRD BEARING A DIST OF S 16DEG 14' 31" E 99.9  
 FT; TH S 21DEG 15' 05" W 879.93 FT TO POB.

001-033-000-915-11 ----- 001-033-000-915-11 NO: 01451



CLASS	PRE/MBT %	Valuations	Tax Heading	Amount	Tax Heading	Amount		Totals
401		0	COUNTY ROADS	130.97	ALBERT ROADS	63.47	Tax	1,608.71
SCHOOL: 69030	TV	130,977	LIBRARY	78.58	ALBERT PARKS/CEM	65.48	W Admin	16.08
JOHANNESBURG-LE	AV	165,400	MCCOA	128.12	COP-ISD GENERAL	33.43	Due	1,624.79
M.CODE: SEV		165,400	MONT CO SHERIFF	130.97	COP-ISD SP ED	108.82	Intrst	
			MSU EXTENSION	32.74	COP-ISD EX SP ED	82.63	Total	
			ALBERT TWP OPER	85.52	F/A REAL,ALBERT FI	667.98		

PROP. ADDR: 1282 FLEMING RD MFTH HOME RENTALS LLC  
 T29N R1E SEC 33, COMM AT THE SOUTH 1/4 COR OF SEC 33; TH N 89D 4422 SAILING AVE  
 55M 53S E 1840.28FT; TH N 21D 15M 05S E 758.20FT; TH N 42D 56M LEWISTON MI 49756  
 45S W 700.0FT TO THE POB. TH N 42D 56M 45S W 176.68FT; TH N  
 21D 54M 53S E 205.79FT; TH N 00D 11M 32S E 200.0FT; TH S 88D  
 44M 19S E 798.12FT TO THE CENTER LINE OF FLEMING ROAD TH  
 100.0FT ALG THE ARC OF A CURVE TO THE LEFT R=648.46FT  
 DELTA=08D 49M 49S CHORD BEARING & DIST OF S 07D 24M 42S E @  
 99.90FT; TH S 62D 16M 25S W 867.53FT TO THE POB. BEING PART  
 OF THE NE 1/4 OF THE SE 1/4 OF SEC 33. CONT 6.17 AC.

ALBERT TOWNSHIP  
Real & Personal Property  
Spec. Population: Ad Valorem+Special Acts

Parcel # Valuations Tax Heading Amount Tax Heading Amount --- Totals ---  
001-033-000-915-12 ----- 001-033-000-915-12 NO: 01452



CLASS:	PRE/MBT %	Tax Heading	Amount	Tax Heading	Amount		Totals
402	0	COUNTY ROADS	7.38	ALBERT ROADS	3.57	Tax	90.65
SCHOOL: 69030	TV 7,386	LIBRARY	4.43	ALBERT PARKS/CEM	3.69	W Admin	0.90
JOHANNESBURG-LE AV	9,400	MCCOA	7.22	COP-ISD GENERAL	1.88	Due	91.55
M.CODE: SEV	9,400	MONT CO SHERIFF	7.38	COP-ISD SP ED	6.13	Intrst	
		MSU EXTENSION	1.84	COP-ISD EX SP ED	4.65	Total	
		ALBERT TWP OPER	4.82	F/A REAL,ALBERT FI	37.66		

PROP. ADDR: FLEMING RD  
 T29N R1E SEC 33, COMM AT THE SOUTH 1/4 COR OF SEC 33; TH N 89D 55M 53S E 1840.28FT; TH N 21D 15M 05S E 1638.13FT TO THE CENTER LINE OF FLEMING ROAD TH 200FT ALG THE ARC OF A CURVE TO THE RIGHT R=648.86 DELTA=17D 39M 38S CHORD BEARING & DIST OF N 11D 49M 37S W @ 199.21FT TO THE POB. TH N 88D 44M 19S W 798.12FT; TH N 90D 00M 00S W 274.81FT; TH N 00D 08M 10S E 196.42FT; TH N 84D 03M 10S E 1125.10FT TO CNTR LINE FLEMING ROAD TH S 11D 41M 45S W 168.61FT TH 166.39FT ALG THE ARC OF A CURVE TO THE LEFT. R=648.86FT DELTA=14D 41M 33S CHORD BEARING & DIST OF E 04D 20M 58S W @ 165.93FT TO POB. BEING PART OF THE NE 1/4 OF THE SE 1/4 OF SEC 33. CONT 6.49 AC.

FIRE TOWER HILL LLC  
 4422 SAILING AVE  
 LEWISTON MI 49756

001-033-000-915-13 ----- 001-033-000-915-13 NO: 01453



CLASS:	PRE/MBT %	Tax Heading	Amount	Tax Heading	Amount		Totals
401	0	COUNTY ROADS	45.15	ALBERT ROADS	21.88	Tax	554.54
SCHOOL: 69030	TV 45,152	LIBRARY	27.09	ALBERT PARKS/CEM	22.57	W Admin	5.54
JOHANNESBURG-LE AV	68,300	MCCOA	44.16	COP-ISD GENERAL	11.52	Due	560.08
M.CODE: SEV	68,300	MONT CO SHERIFF	45.15	COP-ISD SP ED	37.51	Intrst	
		MSU EXTENSION	11.28	COP-ISD EX SP ED	28.48	Total	
		ALBERT TWP OPER	29.48	F/A REAL,ALBERT FI	230.27		

PROP. ADDR: 1378 FLEMING RD  
 T29N R1E SEC 33 PART OF SE 1/4 OF SEC; COMM AT S 1/4 COR OF SEC; TH N 89D 55M 53S E AL S LINE OF SEC 1840.28 FT; TH N 21D 15M 05S E 1638.13 FT TO CENTERLINE OF FLEMING RD; TH 366.39 FT AL CENTERLINE OF ARC OF A CURVE TO THE RIGHT, SAID CUVE HAVING A RADIUS OF 648.86 FT, DELTA ANGLE OF 32D 21M 11S AND A CHORD BEARING A DISTANCE OF N 04D 28M 50S W 361.54 FT; TH CONT AL CENTERLINE N 11D41M 45S E 168.61 FT TO POB; TH S 84D 03M 10S W 1125.10 FT TO E 1/8 LINE OF SEC 33; TH N 00D 08M 10S E AL 1/8 LINE 196.42 FT; TH N 77D 51M 53S E 1192.36 FT TO CENTERLINE OF FLEMING RD; TH 161.72 FT AL CENTERLINE AND ARC OF A CURVE TO THE RIGHT SAID CURVE HAVING A RADIUS OF 624.00 FT DELTA ANGLE OF 14D 50M 57S AND A CHORD BEARING AND DISTANCE OF S 04D 16M 16S W 161.27 FT; TH CONT AL CENTERLINE S 11D 41M 45S W 173.28 FT TO POB

PIERCE ROBERT P & WENDY SUE  
 PO BOX 25  
 RICHMOND MI 48062

ALBERT TOWNSHIP  
Real & Personal Property  
Spec. Population: Ad Valorem+Special Acts

Parcel # Valuations Tax Heading Amount Tax Heading Amount --- Totals ---  
001-033-000-915-14 ----- 001-033-000-915-14 NO: 01454



CLASS	PRE/MBT %	Valuations	Tax Heading	Amount	Tax Heading	Amount		Totals
402	0		COUNTY ROADS	10.30	ALBERT ROADS	4.99	Tax	126.47
69030	TV	10,300	LIBRARY	6.18	ALBERT PARKS/CEM	5.15	W Admin	1.26
	AV	10,300	MCCOA	10.07	COP-ISD GENERAL	2.62	Due	127.73
	SEV	10,300	MONT CO SHERIFF	10.30	COP-ISD SP ED	8.55	Intrst	
			MSU EXTENSION	2.57	COP-ISD EX SP ED	6.49	Total	
			ALBERT TWP OPER	6.72	F/A REAL,ALBERT FI	52.53		

PROP. ADDR: FLEMING RD  
 T29N R1E SEC 33 PCL 14; COM AT S 1/4 COR N 89°55'53" E ALG S  
 LN OF SD SEC 1840.28FT; TH N 21°15'05" E 1638.13FT TO CNTR LN  
 OF FLEMING RD; TH 366.39FT ALG SD CNTR LN & ARC OF CURVE TO RT  
 SD CURVE RAD OF 648.86FT DELTA ANGLE OF 32°21'11" & CHORD  
 BEARING & DIST OF N 04°28'50" W 361.54FT; TH CONT ALG SD CNTR  
 LN N 11°41'45" E 341.89FT; TH 161.72FT CONT ALG SD CNTR LN &  
 ARC OF CURVE TO LEFT SD CURVE RAD OF 624FT DELTA ANGLE OF  
 14°50'57" & CHORD BEARING & DISTANCE OF N 04°16'16" E 161.27FT  
 TO POB; TH S 77°51'53" W 1192.36FT TO E 1/8 LN TH N 00°08'10"  
 E ALG SD 1/8 LN 196.42FT; TH N 70°13'41" E 1122.14FT TO CNTR  
 LN FLEMING RD; TH S 29°13'19" E ALG SD CNTR LN 63.07FT; TH  
 16.06FT ALG SD CNTR LN & ARC OF CURVE TO RT SD CURVE RADIUS  
 624 FT DELTA ANGLE OF 01°28'28" & CHORD BEARING & DISTANCE S  
 28°29'05" E 16.06FT TO E-W 1/4 LN OF SD SEC; TH N 89°27'12" E  
 ALG SD 1/4 L N36.86FT TO E'LY ROW OF FLEMING RD; TH 101.12FT  
 ALG SD ROW & ARC OF CURVE TO RT SD CURVE RAD OF 657FT DELTA  
 ANG OF 08°49'06" & CHORD BEARING & DISTANCE OF S21°52'08" E  
 101.02FT; TH S 58°25'25" W 34.08FT TO CNTR LN FLEMING RD; TH  
 147.49FT ALG SD CNTR LN & ARC OF CURVE TO RT SD CURVE HAVING  
 RAD OF 624FT DELTA ANGLE OF 13°32'34" & CHORD BEARING &  
 DISTANCE OF S 09°55'30" E 147.15FT TO POB.

LAPINTE TIMOTHY J & SHANNON M  
 2515 MARION STREET  
 LEWISTON MI 49756

001-033-000-915-15 ----- 001-033-000-915-15 NO: 01455



CLASS	PRE/MBT %	Valuations	Tax Heading	Amount	Tax Heading	Amount		Totals
402	0		COUNTY ROADS	10.36	ALBERT ROADS	5.02	Tax	127.24
69030	TV	10,363	LIBRARY	6.21	ALBERT PARKS/CEM	5.18	W Admin	1.27
	AV	13,400	MCCOA	10.13	COP-ISD GENERAL	2.64	Due	128.51
	SEV	13,400	MONT CO SHERIFF	10.36	COP-ISD SP ED	8.61	Intrst	
			MSU EXTENSION	2.59	COP-ISD EX SP ED	6.53	Total	
			ALBERT TWP OPER	6.76	F/A REAL,ALBERT FI	52.85		

PROP. ADDR: FLEMING RD  
 T29N R1E SEC 33, COMM AT THE SOUTH 1/4 COR OF SEC 33; TH N 89D  
 55M 53S 1840.28FT TO THE POB. TH N 89D 55M 53S E 792.40FT TO  
 SE COR OF SEC 33; TH N 89D 52M 53S E ALG THE SOUTH LINE OF SEC  
 34 14.40 TH N 03D 40M 47S E 1216.44FT TO CNTR LNE FLEMING RD;  
 TH N 56D 37M 27S W 102.87FT TO EAET LINE SEC 33; TH N 55D 35M  
 20S W 33.73FT; TH 214.16FT ALG THE ARC OF A CURVE TO THE  
 RIGHT, R=449.02FT DELTA=27D 19M M38S CHORD BEARING & DIST OF N  
 41D 55M 31S W 212.14FT; TH 86.12FT ALG THE ARC OF A COMPOUND  
 CURVE TO THE RIGHT, R=648.86FT DELTA=07D 36M 16S CHORD  
 BEARING & DIST OF N 24D 27M 34S W @86.06FT; TH S 21D 15M 05S W  
 1638.15FT TO THE POB. BEING PART OF THE SE 1/4 OF THE SE 1/4  
 OF SEC 33. CONT 18/21 AC.

FIRE TOWER HILL LLC  
 2895 MARION STREET  
 LEWISTON MI 49756

ALBERT TOWNSHIP  
Real & Personal Property  
Spec. Population: Ad Valorem+Special Acts

Parcel # Valuations Tax Heading Amount Tax Heading Amount --- Totals ---  
001-033-000-915-16 ----- 001-033-000-915-16 NO: 01456



CLASS:	PRE/MBT %	Valuations	Tax Heading	Amount	Tax Heading	Amount		Totals
402	0		COUNTY ROADS	4.27	ALBERT ROADS	2.06	Tax	52.39
SCHOOL: 69030	TV	4,270	LIBRARY	2.56	ALBERT PARKS/CEM	2.13	W Admin	0.52
JOHANNESBURG-LE AV		8,800	MCCOA	4.17	COP-ISD GENERAL	1.09	Due	52.91
M.CODE: SEV		8,800	MONT CO SHERIFF	4.27	COP-ISD SP ED	3.54	Intrst	
			MSU EXTENSION	1.06	COP-ISD EX SP ED	2.69	Total	
			ALBERT TWP OPER	2.78	F/A REAL,ALBERT FI	21.77		

PROP. ADDR: FLEMING RD  
T29N R1E SEC 33 PART OF SE 1/4 ; BEG AT E 1/4 COR OF SEC; TH S  
00D 17M 45S W AL LINE OF SEC 1369.68 FT TO CENTER OF FLEMING  
RD; TH N 55D 35M 20S W AL CENTERLINE, 33.73 FT; TH 214.16 FT,  
CONT AL CENTERLINE AND THE ARC OF A CURVE TO THE RIGHT, CURVE  
HAVING A RADIUS OF 449.02 FT, DELTA ANGLE OF 27D 19M 38S AND A  
LONG CHORD OF N 41D 55M 31S W 212.14 FT; TH 452.51 FT CONT AL  
CENTERLINE AND THE ARC OF A COMPOUND CURVE TO RIGHT SAID CURVE  
HAVING A RADIUS OF 648.86 FT DELTA ANGLE OF 39D 57M 27S AND A  
LONG CHORD OF N 08D 16M 59S W 443.39 FT TH N 11D 41M 45S E AL  
CENTERLINE 341.89FT; TH 309.21 FT AL CENTERLINE OF ARC OF A  
CURVE TO LEFT SAID CURVE HAVING A RADIUS OF 624.00 FT, DELTA  
ANGLE OF 28D 23M 31S AND CHORD OF N 02D 30M 01S W 306.06 FT TH  
N 58D 25M 25S E 216.64 FT TO POB

SETCHELL MARTIN L & SETCHELL DANIEL  
22923 GARY LANE  
SAINT CLAIR SHORES MI 48080

001-033-000-915-17 ----- 001-033-000-915-17 NO: 01457



CLASS:	PRE/MBT %	Valuations	Tax Heading	Amount	Tax Heading	Amount		Totals
402	0		COUNTY ROADS	21.76	ALBERT ROADS	10.54	Tax	267.31
SCHOOL: 69030	TV	21,767	LIBRARY	13.06	ALBERT PARKS/CEM	10.88	W Admin	2.67
JOHANNESBURG-LE AV		28,500	MCCOA	21.29	COP-ISD GENERAL	5.55	Due	269.98
M.CODE: SEV		28,500	MONT CO SHERIFF	21.76	COP-ISD SP ED	18.08	Intrst	
			MSU EXTENSION	5.44	COP-ISD EX SP ED	13.73	Total	
			ALBERT TWP OPER	14.21	F/A REAL,ALBERT FI	111.01		

PROP. ADDR: FLEMING RD  
T29N R1E SEC 33 PART OF SE 1/4; COMM AT CENTER 1/4 COR OF SEC  
33 POINT BEING N 00D 00M 30S W AL N/S 1/4 LINE OF SEC 2618.12  
FT FROM S 1/4 COR OF SEC; TH N 89D 27M 12S E AL E/W 1/4 LN OF  
SEC, 200 FT TO POB; TH CONT N 89D 217M 12S E AL E/W 1/4 LN  
1123.02 FT TO E 1/8 LN OF SEC; TH S 00D08M 10S W AL 1/8 LN  
889.26 FT; TH S 90D 00M 00S E 274.81 FT; TH S 00D 11M 32S W  
200 FT; TH N 70D 50M 20S W 207.39 FT; TH S 65D 58M 56S W  
500.09 FT TH N 09D 00M 16S E 443.54 FT TH S 60D 59M 00S W  
854.83 FT TH N 10D 52M 27S W 279.10 FT TH N 36D 29M 48S E  
331.17 FT; TH N 17D 46M 46S W 682.89 FT TO POB

FIRE TOWER HILL LLC  
2895 MARION ST  
LEWISTON MI 97564

ALBERT TOWNSHIP  
Real & Personal Property  
Spec. Population: Ad Valorem+Special Acts

Parcel # Valuations Tax Heading Amount Tax Heading Amount --- Totals ---  
001-033-000-915-18 ----- 001-033-000-915-18 NO: 01458



CLASS	PRE/MBT %	Valuations	Tax Heading	Amount	Tax Heading	Amount		Totals
202	0		COUNTY ROADS	10.20	ALBERT ROADS	4.94	Tax	125.26
SCHOOL: 69030	TV	10,200	LIBRARY	6.12	ALBERT PARKS/CEM	5.10	W Admin	1.25
JOHANNESBURG-LE	AV	10,200	MCCOA	9.97	COP-ISD GENERAL	2.60	Due	126.51
M.CODE:	SEV	10,200	MONT CO SHERIFF	10.20	COP-ISD SP ED	8.47	Intrst	
			MSU EXTENSION	2.55	COP-ISD EX SP ED	6.43	Total	
			ALBERT TWP OPER	6.66	F/A REAL,ALBERT FI	52.02		

PROP. ADDR: FLEMING RD  
T29N R1E SEC 33 PART OF SE 1/4 OF NE 1/4 COMM AT S  
1/4 COR OF SEC; TH N 00D 00M 30S W AL N/S 1/4 LINE OF SEC  
2618.12 FT TO E/W 1/4 LINE OF SEC; TH N 89D 27M 12S E AL E/W  
1/4 LINE 1323.02 FT TO E 1/8 LINE OF SEC AND POB;TH N 67D 56M  
47S E 967.39 FT TO CENTERLINE OF FLEMING RD; TH S 29D 13M 19S  
E AL CENTERLINE 325 FT; TH S 70D 13M 41S W 1122.14 FT TO E 1/8  
LINE OF SEC; TH N 00D 08M 10S E AL 1/8 LINE 300.00 FT TO POB  
EASMNT OF REC

TWIN LAKES LEWISTON LLC  
16700 N THOMPSON PEAK PKWY #240  
SCOTTSDALE AZ 85260

001-033-000-915-21 ----- 001-033-000-915-21 NO: 01459



CLASS	PRE/MBT %	Valuations	Tax Heading	Amount	Tax Heading	Amount		Totals
402	0		COUNTY ROADS	3.12	ALBERT ROADS	1.51	Tax	38.32
SCHOOL: 69030	TV	3,124	LIBRARY	1.87	ALBERT PARKS/CEM	1.56	W Admin	0.38
JOHANNESBURG-LE	AV	12,500	MCCOA	3.05	COP-ISD GENERAL	0.79	Due	38.70
M.CODE:	SEV	12,500	MONT CO SHERIFF	3.12	COP-ISD SP ED	2.59	Intrst	
			MSU EXTENSION	0.78	COP-ISD EX SP ED	1.97	Total	
			ALBERT TWP OPER	2.03	F/A REAL,ALBERT FI	15.93		

PROP. ADDR: FLEMING RD  
T29N R1E SEC 33 COMM AT THE S 1/4 COR OF SD SEC 33 TH N 00 DEG  
00 MIN 30 SEC W ALG THE N/S 1/4 LN OF SEC 2618.12 FT TO E/W  
1/4 LN OF SD SEC TH N 89 DEG 27 MIN 12 SEC E ALG SD E/W 1/4 LN  
1323.02 FT TO THE E 1/8 LN OF SD SEC TH N 00 DEG 03 MIN 34 SEC  
W ALG SD E 1/8 LN 204.86 FT TO POB TH CONT N 00 DEG 03 MIN 34  
SEC W ALG SD 1/8 LN 200.45 FT TH N 60 DEG 45 MIN 06 SEC E  
545.33 FT TH S 29 DEG 13 MIN 19 SEC E 175.00 FT TH S 60 DEG 45  
MIN 06 SEC W 643.01 FT TO POB PART OF THE SE 1/4 OF NE 1/4  
CONT 2.39 ACRES M/L EASMN OF REC

LADD DOUGLAS & MICHELE  
3530 HIPPI ST  
DEARBORN MI 48124

ALBERT TOWNSHIP  
Real & Personal Property  
Spec. Population: Ad Valorem+Special Acts

Parcel # Valuations Tax Heading Amount Tax Heading Amount --- Totals ---  
001-033-000-915-22 ----- 001-033-000-915-22 NO: 01460



CLASS	PRE/MBT %	Tax Heading	Amount	Tax Heading	Amount		Totals
402	0	COUNTY ROADS	4.84	ALBERT ROADS	2.34	Tax	59.46
SCHOOL: 69030	TV	LIBRARY	2.90	ALBERT PARKS/CEM	2.42	W Admin	0.59
JOHANNESBURG-LE	AV	MCCOA	4.74	COP-ISD GENERAL	1.23	Due	60.05
M.CODE: SEV	7,400	MONT CO SHERIFF	4.84	COP-ISD SP ED	4.02	Intrst	
		MSU EXTENSION	1.21	COP-ISD EX SP ED	3.05	Total	
		ALBERT TWP OPER	3.16	F/A REAL,ALBERT FI	24.71		

PROP. ADDR: FLEMING RD ALBERTSON FAMILY TRUST  
 T29N R1E SEC 33 COM AT S 1/4 COR OF SEC 33 TH N 00 DEG 00 MIN 15736 ROBINWOOD  
 30 SEC W AL N/S 1/4 LN OF SEC 2618.12 FT TO E/W 1/4 LN OF SEC NORTHVILLE MI 48168  
 TH N 89 DEG 27 MIN 12 SEC E AL E/W 1/4 LN 1323.02 FT TO E 1/8  
 LN OF SEC AND POB TH N 00 DEG 03 MIN 34 SEC W AL E 1/8 LN  
 204.86 FT TH N 60 DEG 45 MIN 06 SEC E 643.01 FT TH S 29 DEG 13  
 MIN 19 SEC E 100.00 FT TH N 60 DEG 45 MIN 06 SEC E 217.00 FT  
 TO C/L OF FLEMING RD TH S 29 DEG 13 MIN 19 SEC E AL C/L 200.00  
 FT TH S 67 DEG 56 MIN 47 SEC W 967.39 FT TO POB EASMNT OF REC

001-033-000-920-00 ----- 001-033-000-920-00 NO: 01461



CLASS	PRE/MBT %	Tax Heading	Amount	Tax Heading	Amount		Totals
401	0	COUNTY ROADS	17.08	ALBERT ROADS	8.28	Tax	209.83
SCHOOL: 69030	TV	LIBRARY	10.25	ALBERT PARKS/CEM	8.54	W Admin	2.09
JOHANNESBURG-LE	AV	MCCOA	16.71	COP-ISD GENERAL	4.36	Due	211.92
M.CODE: SEV	20,800	MONT CO SHERIFF	17.08	COP-ISD SP ED	14.19	Intrst	
		MSU EXTENSION	4.27	COP-ISD EX SP ED	10.78	Total	
		ALBERT TWP OPER	11.15	F/A REAL,ALBERT FI	87.14		

PROP. ADDR: 1220 FLEMING RD MANOR @ FIRE TOWER HILL LLC  
 T29N R1E SEC 33 THAT PART OF SE 1/2 LYING S OF FLEMING RD E 2895 MARION STREET  
 OF TOWER RD ALSO BEG AT SE COR SEC 33, E 14.4', N'LY 1216.44', LEWISTON MI 49756  
 NW'LY 102.87', TH S'LY TO POB. 9.19A (DESC CORRECTION  
 12-11-2007)

001-034-000-010-00 ----- 001-034-000-010-00 NO: 01462



CLASS	PRE/MBT %	Tax Heading	Amount	Tax Heading	Amount		Totals
401	100	COUNTY ROADS	169.92	ALBERT ROADS	82.34	Tax	2,087.09
SCHOOL: 69030	TV	LIBRARY	101.95	ALBERT PARKS/CEM	84.96	W Admin	20.87
JOHANNESBURG-LE	AV	MCCOA	166.21	COP-ISD GENERAL	43.38	Due	2,107.96
M.CODE: SEV	249,600	MONT CO SHERIFF	169.92	COP-ISD SP ED	141.18	Intrst	
		MSU EXTENSION	42.48	COP-ISD EX SP ED	107.20	Total	
		ALBERT TWP OPER	110.95	F/A REAL,ALBERT FI	866.60		

PROP. ADDR: 1980 S CO RD 489 PAGE THOMAS G TRUST  
 T29N R1E SEC 34 N 100 FT OF GOVT LOT 1 LESS BEG AT A POINT ON PAGE BONNIE A TRUST  
 N LINE 701.7 FT W OF NE COR, TH W 72 FT TO MEANDER COR ON E PO BOX 814  
 SHORE OF LAKE, TH S 85DEG 03MIN E 72.2 FT, TH N 6 FT POB LEWISTON MI 49756

ALBERT TOWNSHIP  
Real & Personal Property  
Spec. Population: Ad Valorem+Special Acts

Parcel # Valuations Tax Heading Amount Tax Heading Amount --- Totals ---  
001-034-000-020-00 ----- 001-034-000-020-00 NO: 01463



CLASS: 401	PRE/MBT %	0	COUNTY ROADS	3.08	ALBERT ROADS	1.49	Tax	37.85
SCHOOL: 69030	TV	3,087	LIBRARY	1.85	ALBERT PARKS/CEM	1.54	W Admin	0.37
JOHANNESBURG-LE	AV	4,400	MCCOA	3.01	COP-ISD GENERAL	0.78	Due	38.22
M.CODE: COREL	SEV	4,400	MONT CO SHERIFF	3.08	COP-ISD SP ED	2.56	Intrst	
			MSU EXTENSION	0.77	COP-ISD EX SP ED	1.94	Total	
			ALBERT TWP OPER	2.01	F/A REAL,ALBERT FI	15.74		

PROP. ADDR: KERR LANE HEMMELGARN TIMOTHY J & ALYSSA  
T29N R1E SEC 34 BEG AT A POINT ON N LINE 701.7 FT W OF NE COR, 49240 WOODWAY DR  
TH W 72 FT TO MEANDER COR ON E SHORE OF LAKE, TH S 85DEG 03MIN PLYMOUTH MI 48170  
E 72.2 FT, TH N AT RIGHT ANG TO SEC LINE 6 FT TO POB

001-034-000-030-00 -----Winter PRE, ORIG PRE/MBT: 0----- 001-034-000-030-00 NO: 01464



CLASS: 401	PRE/MBT %	100	COUNTY ROADS	178.53	ALBERT ROADS	86.51	Tax	2,192.86
SCHOOL: 69030	TV	178,534	LIBRARY	107.12	ALBERT PARKS/CEM	89.26	W Admin	21.92
JOHANNESBURG-LE	AV	257,000	MCCOA	174.64	COP-ISD GENERAL	45.57	Due	2,214.78
M.CODE: SEV	SEV	257,000	MONT CO SHERIFF	178.53	COP-ISD SP ED	148.34	Intrst	
			MSU EXTENSION	44.63	COP-ISD EX SP ED	112.63	Total	
			ALBERT TWP OPER	116.58	F/A REAL,ALBERT FI	910.52		

PROP. ADDR: 1950 S CO RD 489 STURGIS ROBERT & DONNA JT  
T29N R1E SEC 34 S 250 FT OF N 350 FT GOVT LOT 1 LESS COM AT NE 1950 S CO RD 489  
COR OF GOVT LOT 1 TH S 225 FT TO POB TH CONT S 125 FT TH W LEWISTON MI 49756  
972.82 FT TO SHRLN OF E TWIN LAKE TH N 23 DEG E 136.61 FT TH N  
89 DEG E 919.21 FT TO POB

001-034-000-035-00 ----- 001-034-000-035-00 NO: 01465



CLASS: 401	PRE/MBT %	0	COUNTY ROADS	231.23	ALBERT ROADS	112.05	Tax	2,840.15
SCHOOL: 69030	TV	231,233	LIBRARY	138.73	ALBERT PARKS/CEM	115.61	W Admin	28.40
JOHANNESBURG-LE	AV	346,000	MCCOA	226.19	COP-ISD GENERAL	59.03	Due	2,868.55
M.CODE: SEV	SEV	346,000	MONT CO SHERIFF	231.23	COP-ISD SP ED	192.13	Intrst	
			MSU EXTENSION	57.80	COP-ISD EX SP ED	145.88	Total	
			ALBERT TWP OPER	150.99	F/A REAL,ALBERT FI	1,179.28		

PROP. ADDR: 1944 S CO RD 489 MANGANELLO TIMOTHY M LIV TRUST  
T29N R1E SEC 34 COM AT NE COR OF GOVT LOT 1 TH S 225 FT TO POB 3051 WOODCREEK WAY  
TH CONT S 125 FT TH W 972.82 FT TO SHRLN OF E TWIN LAKE TH N BLOOMFIELD HILLS MI 48304  
23 DEG E 136.61 FT TH N 89 DEG E 919.21 FT TO POB



ALBERT TOWNSHIP  
Real & Personal Property  
Spec. Population: Ad Valorem+Special Acts

Parcel # Valuations Tax Heading Amount Tax Heading Amount --- Totals ---  
001-034-000-040-00 ----- 001-034-000-040-00 NO: 01466



CLASS	PRE/MBT %	Valuations	Tax Heading	Amount	Tax Heading	Amount		Totals
401	0		COUNTY ROADS	6.35	ALBERT ROADS	3.07	Tax	77.96
SCHOOL: 69030	TV	6,351	LIBRARY	3.81	ALBERT PARKS/CEM	3.17	W Admin	0.77
JOHANNESBURG-LE	AV	8,600	MCCOA	6.21	COP-ISD GENERAL	1.62	Due	78.73
M.CODE: SEV		8,600	MONT CO SHERIFF	6.35	COP-ISD SP ED	5.27	Intrst	
			MSU EXTENSION	1.58	COP-ISD EX SP ED	4.00	Total	
			ALBERT TWP OPER	4.14	F/A REAL,ALBERT FI	32.39		

PROP. ADDR: 4970 EASTSHORE LN THOMPSON LEONARD ETAL  
T29N R1E SEC 34 BEG 350 FT S OF NE COR GOV LOT 1 AS POB TH S C/O JEFF THOMPSON  
200 FT, W 333 FT, N 200 FT, E 333 FT TO POB 80 E. SAIKO ROAD  
HOPE MI 48628

001-034-000-050-00 ----- 001-034-000-050-00 NO: 01467



CLASS	PRE/MBT %	Valuations	Tax Heading	Amount	Tax Heading	Amount		Totals
402	0		COUNTY ROADS	0.69	ALBERT ROADS	0.33	Tax	8.44
SCHOOL: 69030	TV	691	LIBRARY	0.41	ALBERT PARKS/CEM	0.34	W Admin	0.08
JOHANNESBURG-LE	AV	1,400	MCCOA	0.67	COP-ISD GENERAL	0.17	Due	8.52
M.CODE: SEV		1,400	MONT CO SHERIFF	0.69	COP-ISD SP ED	0.57	Intrst	
			MSU EXTENSION	0.17	COP-ISD EX SP ED	0.43	Total	
			ALBERT TWP OPER	0.45	F/A REAL,ALBERT FI	3.52		

PROP. ADDR: EASTSHORE LN BROWN ELLIE T  
T29N R1E SEC 34 BEG 550 FT S OF NE COR GOVT LOT 1 TH W 333 FT 500 W CAMINO ENCANTO APT 196  
TO POB. TH N 200 FT, W 100 FT, S 200 FT, TH E 100 FT TO POB GREEN VALLEY AZ 85614

001-034-000-070-00 ----- 001-034-000-070-00 NO: 01468



CLASS	PRE/MBT %	Valuations	Tax Heading	Amount	Tax Heading	Amount		Totals
401	0		COUNTY ROADS	53.69	ALBERT ROADS	26.02	Tax	659.48
SCHOOL: 69030	TV	53,698	LIBRARY	32.21	ALBERT PARKS/CEM	26.84	W Admin	6.59
JOHANNESBURG-LE	AV	91,300	MCCOA	52.52	COP-ISD GENERAL	13.70	Due	666.07
M.CODE: SEV		91,300	MONT CO SHERIFF	53.69	COP-ISD SP ED	44.61	Intrst	
			MSU EXTENSION	13.42	COP-ISD EX SP ED	33.87	Total	
			ALBERT TWP OPER	35.06	F/A REAL,ALBERT FI	273.85		

PROP. ADDR: 4831 EASTSHORE LN MANGANELLO TIMOTHY M TRUST  
T29N R1E SEC 34 BEG 350 FT S OF NE COR OF GOV LOT 1 TH W 633 FT, TH S 120 FT TO POB TH S 80 FT TH W TO SHORE OF E TWIN LK 3051 WOOD CREEK WAY  
TH NRLY ON LK 80 FT M/L TH E TO POB BLOOMFIELD HILLS MI 48304

ALBERT TOWNSHIP  
Real & Personal Property  
Spec. Population: Ad Valorem+Special Acts

Parcel # Valuations Tax Heading Amount Tax Heading Amount --- Totals ---  
001-034-000-080-00 ----- 001-034-000-080-00 NO: 01469



CLASS: 402	PRE/MBT %	0	COUNTY ROADS	76.21	ALBERT ROADS	36.93	Tax	936.09
SCHOOL: 69030	TV	76,217	LIBRARY	45.73	ALBERT PARKS/CEM	38.10	W Admin	9.36
JOHANNESBURG-LE	AV	132,000	MCCOA	74.55	COP-ISD GENERAL	19.45	Due	945.45
M.CODE:	SEV	132,000	MONT CO SHERIFF	76.21	COP-ISD SP ED	63.32	Intrst	
			MSU EXTENSION	19.05	COP-ISD EX SP ED	48.08	Total	
			ALBERT TWP OPER	49.76	F/A REAL,ALBERT FI	388.70		

PROP. ADDR: 4840 EASTSHORE LN MANGANELLO TIMOTHY M LIVING TRUST  
T29N R1E SEC 34 BEG 350 FT S OF NE COR GOV LOT 1 TH W 633 FT 3051 WOOD CREEK WAY  
TO POB, TH S 120 FT TH W TO SHORE E TWIN LK TH NRLY ON LK 120 BLOOMFIELD HILLS MI 48304  
FT M/L, TH E TO POB.

001-034-000-090-01 ----- 001-034-000-090-01 NO: 01470



CLASS: 401	PRE/MBT %	0	COUNTY ROADS	37.67	ALBERT ROADS	18.25	Tax	462.69
SCHOOL: 69030	TV	37,675	LIBRARY	22.60	ALBERT PARKS/CEM	18.83	W Admin	4.62
JOHANNESBURG-LE	AV	71,400	MCCOA	36.85	COP-ISD GENERAL	9.61	Due	467.31
M.CODE:	SEV	71,400	MONT CO SHERIFF	37.67	COP-ISD SP ED	31.30	Intrst	
			MSU EXTENSION	9.41	COP-ISD EX SP ED	23.76	Total	
			ALBERT TWP OPER	24.60	F/A REAL,ALBERT FI	192.14		

PROP. ADDR: 4890 EASTSHORE LN THOMPSON LEONARD ETAL  
T29N R1E SEC 34 BEG 550 FT S OF NE COR GOV LOT 1 TH W 433 FT C/O JEFF THOMPSON  
TO POB TH N 200 FT TH W 200 FT TH S 200 FT TH E 200 FT TO POB 80 E. SAIKO ROAD  
HOPE MI 48628

001-034-000-100-01 ----- 001-034-000-100-01 NO: 01471



CLASS: 402	PRE/MBT %	0	COUNTY ROADS	0.64	ALBERT ROADS	0.31	Tax	7.86
SCHOOL: 69030	TV	644	LIBRARY	0.38	ALBERT PARKS/CEM	0.32	W Admin	0.07
JOHANNESBURG-LE	AV	2,100	MCCOA	0.62	COP-ISD GENERAL	0.16	Due	7.93
M.CODE:	SEV	2,100	MONT CO SHERIFF	0.64	COP-ISD SP ED	0.53	Intrst	
			MSU EXTENSION	0.16	COP-ISD EX SP ED	0.40	Total	
			ALBERT TWP OPER	0.42	F/A REAL,ALBERT FI	3.28		

PROP. ADDR: 1886 S CO RD 489 MANGANELLO FAMILY TRUST  
T29N R1E SEC 34 COM 650 FT S OF NE COR LOT 1 AS POB S 100 FT W MADONNA M MANGANELLO  
305 FT N 100 E 305 FT TO POB PARCEL 1 3653 LAKESHORE DR  
LAPEER MI 48446

ALBERT TOWNSHIP  
Real & Personal Property  
Spec. Population: Ad Valorem+Special Acts

Parcel # Valuations Tax Heading Amount Tax Heading Amount --- Totals ---  
001-034-000-100-02 ----- 001-034-000-100-02 NO: 01472



CLASS: 402	PRE/MBT %	0	COUNTY ROADS	0.64	ALBERT ROADS	0.31	Tax	7.86
SCHOOL: 69030	TV	644	LIBRARY	0.38	ALBERT PARKS/CEM	0.32	W Admin	0.07
JOHANNESBURG-LE	AV	2,100	MCCOA	0.62	COP-ISD GENERAL	0.16	Due	7.93
M.CODE:	SEV	2,100	MONT CO SHERIFF	0.64	COP-ISD SP ED	0.53	Intrst	
			MSU EXTENSION	0.16	COP-ISD EX SP ED	0.40	Total	
			ALBERT TWP OPER	0.42	F/A REAL,ALBERT FI	3.28		

PROP. ADDR: 1884 S CO RD 489 MANGANELLO FAMILY TRUST  
T29N R1E SEC 34 COM 650 FT S OF NE COR LOT 1 TH W 305 FT TO MADONNA M MANGANELLO  
POB TH CONT W 305 FT TH N 100 FT TH E 305 FT TH S 100 FT TO 3920 GLENWOOD CT  
POB PARCEL 2 AUBURN HILLS MI 48326

001-034-000-100-03 ----- 001-034-000-100-03 NO: 01473



CLASS: 401	PRE/MBT %	0	COUNTY ROADS	144.75	ALBERT ROADS	70.14	Tax	1,777.92
SCHOOL: 69030	TV	144,751	LIBRARY	86.85	ALBERT PARKS/CEM	72.37	W Admin	17.77
JOHANNESBURG-LE	AV	214,500	MCCOA	141.59	COP-ISD GENERAL	36.95	Due	1,795.69
M.CODE:	SEV	214,500	MONT CO SHERIFF	144.75	COP-ISD SP ED	120.27	Intrst	
			MSU EXTENSION	36.18	COP-ISD EX SP ED	91.32	Total	
			ALBERT TWP OPER	94.52	F/A REAL,ALBERT FI	738.23		

PROP. ADDR: 1880 S CO RD 489 MANGANELLO FAMILY TRUST  
T29N R1E SEC 34 COM 750 FT S OF NE COR LOT 1 TH W 610 FT TO MADONNA M MANGANELLO  
POB TH CONT W 405.48 FT TO SHORE EAST TWIN LAKE TH N ALG SHORE 3920 GLENWOOD CT  
100 FT TH E 395.89 FT TO A POINT N OF POB TH S 100 FT TO POB AUBURN HILLS MI 48326  
PARCEL 3

001-034-000-105-00 ----- 001-034-000-105-00 NO: 01474



CLASS: 401	PRE/MBT %	0	COUNTY ROADS	254.76	ALBERT ROADS	123.45	Tax	3,129.15
SCHOOL: 69030	TV	254,760	LIBRARY	152.85	ALBERT PARKS/CEM	127.38	W Admin	31.29
JOHANNESBURG-LE	AV	396,600	MCCOA	249.20	COP-ISD GENERAL	65.04	Due	3,160.44
M.CODE:	SEV	396,600	MONT CO SHERIFF	254.76	COP-ISD SP ED	211.68	Intrst	
			MSU EXTENSION	63.69	COP-ISD EX SP ED	160.72	Total	
			ALBERT TWP OPER	166.35	F/A REAL,ALBERT FI	1,299.27		

PROP. ADDR: 1890 S CO RD 489 MANGANELLO TIMOTHY M LIVING TRUST  
T29N R1E SEC 34 COMM 550FT S OF NE COR GOV'T LOT 1 AS POB; TH 3051 WOODCREEK WAY  
W 996.30FT TO SHORE OF E TWIN LK; TH ALG SHRLN 100.60FT; TH E BLOOMFIELD HILLS MI 48304  
1005.89FT; TH N 100FT TO POB. PARCELS 4, 5, & 6

ALBERT TOWNSHIP  
Real & Personal Property  
Spec. Population: Ad Valorem+Special Acts

Parcel # Valuations Tax Heading Amount Tax Heading Amount --- Totals ---  
001-034-000-110-00 ----- 001-034-000-110-00 NO: 01475



CLASS: 401	PRE/MBT %	0	COUNTY ROADS	159.01	ALBERT ROADS	77.05	Tax	1,953.12
SCHOOL: 69030	TV	159,017	LIBRARY	95.41	ALBERT PARKS/CEM	79.50	W Admin	19.53
JOHANNESBURG-LE	AV	227,300	MCCOA	155.55	COP-ISD GENERAL	40.59	Due	1,972.65
M.CODE: SEV		227,300	MONT CO SHERIFF	159.01	COP-ISD SP ED	132.12	Intrst	
			MSU EXTENSION	39.75	COP-ISD EX SP ED	100.32	Total	
			ALBERT TWP OPER	103.83	F/A REAL,ALBERT FI	810.98		

PROP. ADDR: 1838 S CO RD 489 BOOMS STEVEN J & MARY L  
T29N R1E SEC 34 COM AT NE COR TH S 852 FT TO POB TH W 685.82 4708 PARISVILLE RD  
FT TH N 42 FT TH W 333.84 FT TO SHORE OF E TWIN LAKE TH S 4 RUTH MI 48470  
DEG W 120.43 FT ALG SHORE TH E 1028.07 FT TO SEC LN AND CEN LN  
OF CO RD 489 TH N 78 FT TO POB PART OF GOVT LOT 1 PARCEL B

001-034-000-110-01 ----- 001-034-000-110-01 NO: 01476



CLASS: 401	PRE/MBT %	0	COUNTY ROADS	109.47	ALBERT ROADS	53.05	Tax	1,344.60
SCHOOL: 69030	TV	109,476	LIBRARY	65.68	ALBERT PARKS/CEM	54.73	W Admin	13.44
JOHANNESBURG-LE	AV	148,900	MCCOA	107.08	COP-ISD GENERAL	27.94	Due	1,358.04
M.CODE: COREL	SEV	148,900	MONT CO SHERIFF	109.47	COP-ISD SP ED	90.96	Intrst	
			MSU EXTENSION	27.36	COP-ISD EX SP ED	69.06	Total	
			ALBERT TWP OPER	71.48	F/A REAL,ALBERT FI	558.32		

PROP. ADDR: 1860 S CO RD 489 SPRINGER FREDERICK & SUSAN L/E  
T29N R1E SEC 34 COM NE COR OF SEC TH S 852 FT ALG SEC LN 22442 RIO VISTA ST  
AND CEN LN OF CO RD 489 TO POB TH W 685.82 FT TH N 42 FT TH W SAINT CLAIR SHORES MI 48081  
333.84 FT TO SHORE OF E TWIN LAKE TH N 4 DEG E 60.20 FT ALG SD  
SHR TH E 1015.45 FT TO SEC LN TH S 102 FT TO POB PART OF GOVT  
LOT 1 PCL A

001-034-000-120-00 ----- 001-034-000-120-00 NO: 01477



CLASS: 401	PRE/MBT %	0	COUNTY ROADS	130.33	ALBERT ROADS	63.15	Tax	1,600.78
SCHOOL: 69030	TV	130,331	LIBRARY	78.19	ALBERT PARKS/CEM	65.16	W Admin	16.00
JOHANNESBURG-LE	AV	241,300	MCCOA	127.48	COP-ISD GENERAL	33.27	Due	1,616.78
M.CODE: SEV		241,300	MONT CO SHERIFF	130.33	COP-ISD SP ED	108.29	Intrst	
			MSU EXTENSION	32.58	COP-ISD EX SP ED	82.22	Total	
			ALBERT TWP OPER	85.10	F/A REAL,ALBERT FI	664.68		

PROP. ADDR: 1810 S CO RD 489 FULTZ JAN L & CAROLE A  
T29N R1E SEC 34 COM ON E SIDE OF LOT #1 AT A PNT 930 FT S OF 3746 RAINIER DRIVE  
NE COR THEREOF, TH S ALG SEC LNE 92 FT. TH W PAR TO N SIDE OF HOWELL MI 48843  
LOT #1 TO E SHORE OF EAST TWIN LAKE, TH NRLY ALG LAKE 92 FT.  
MORE OR LESS TO PNT DIRECTLY W OF POB TH E PAR TO N SIDE OF  
LOT #1 TO POB ALSO COM AT E SIDE LOT 1 AT PNT 1022 FT S OF NE  
COR TH S ON SEC LN 46 FT TH W PAR TO N SIDE OF LOT 1 TO E SHR  
OF E TWIN LK TH N ON SHR 46 FT TO POINT W OF POB TH E PAR TO N  
SIDE OF LOT 1 TO POB

ALBERT TOWNSHIP  
Real & Personal Property  
Spec. Population: Ad Valorem+Special Acts

Parcel # Valuations Tax Heading Amount Tax Heading Amount --- Totals ---  
001-034-000-140-00 ----- 001-034-000-140-00 NO: 01478



CLASS: 401	PRE/MBT %	0	COUNTY ROADS	239.75	ALBERT ROADS	116.18	Tax	2,944.85
SCHOOL: 69030	TV	239,757	LIBRARY	143.85	ALBERT PARKS/CEM	119.87	W Admin	29.44
JOHANNESBURG-LE	AV	504,900	MCCOA	234.53	COP-ISD GENERAL	61.20	Due	2,974.29
M.CODE:	SEV	504,900	MONT CO SHERIFF	239.75	COP-ISD SP ED	199.21	Intrst	
			MSU EXTENSION	59.93	COP-ISD EX SP ED	151.26	Total	
			ALBERT TWP OPER	156.56	F/A REAL,ALBERT FI	1,222.76		

PROP. ADDR: 1746 S CO RD 489 ZIMMER MABEL & ASH WILLIAM J  
T29N R1E SEC 34 COM 1068 FT S OF NE COR LOT 1 AS POB TH S 346 37910 PINERIDGE  
FT TH W TO E TWIN LAKE TH N 346 FT TH E TO POB LESS: COM AT NE HARRISON TOWNSHIP MI 48045  
COR OF SEC TH S 1314 FT TO POB TH S 100 FT TH W TO LAKE TH  
NRLY ALONG LAKE TO A POINT DIRECTLY W OF POB TH E TO POB

001-034-000-140-01 ----- 001-034-000-140-01 NO: 01479



CLASS: 401	PRE/MBT %	0	COUNTY ROADS	118.68	ALBERT ROADS	57.51	Tax	1,457.71
SCHOOL: 69030	TV	118,683	LIBRARY	71.20	ALBERT PARKS/CEM	59.34	W Admin	14.57
JOHANNESBURG-LE	AV	271,400	MCCOA	116.09	COP-ISD GENERAL	30.29	Due	1,472.28
M.CODE:	SEV	271,400	MONT CO SHERIFF	118.68	COP-ISD SP ED	98.61	Intrst	
			MSU EXTENSION	29.67	COP-ISD EX SP ED	74.87	Total	
			ALBERT TWP OPER	77.49	F/A REAL,ALBERT FI	605.28		

PROP. ADDR: 1702 S CO RD 489 ROOSE JOHN REV TRUST  
T29N R1E SEC 34 COM AT E SIDE OF LOT 1 AT A POINT 1314 FT S OF 13275 CAMBRIDGE COURT  
NE CORNER THEREOF TH S ALG SEC LN 100 FT TH W TO E SHORE OF PLYMOUTH MI 48170  
EAST TWIN LAKE TH NRLY ALG LK SHR 100 FT M/L TO A POINT  
DIRECTLY W OF POB TH E TO POB ESMNT OF RECORD

001-034-000-150-00 ----- 001-034-000-150-00 NO: 01480



CLASS: 401	PRE/MBT %	0	COUNTY ROADS	141.43	ALBERT ROADS	68.53	Tax	1,737.11
SCHOOL: 69030	TV	141,431	LIBRARY	84.85	ALBERT PARKS/CEM	70.71	W Admin	17.37
JOHANNESBURG-LE	AV	324,500	MCCOA	138.34	COP-ISD GENERAL	36.10	Due	1,754.48
M.CODE:	SEV	324,500	MONT CO SHERIFF	141.43	COP-ISD SP ED	117.51	Intrst	
			MSU EXTENSION	35.35	COP-ISD EX SP ED	89.22	Total	
			ALBERT TWP OPER	92.35	F/A REAL,ALBERT FI	721.29		

PROP. ADDR: 1682 S CO RD 489 WILLIAMS PATRICIA M TRUST  
T29N R1E SEC 34 COM 1414 FT S OF NE COR GOVT LOT 1 AS POB TH S 2889 HOLIDAY PINES  
150 FT TH W TO E TWIN LAKE TH N 159.34 FT TH E TO POB TRAVERSE CITY MI 49684

ALBERT TOWNSHIP  
Real & Personal Property  
Spec. Population: Ad Valorem+Special Acts

Parcel # Valuations Tax Heading Amount Tax Heading Amount --- Totals ---  
001-034-000-150-01 ----- 001-034-000-150-01 NO: 01481



CLASS: 401	PRE/MBT %	100	COUNTY ROADS	136.55	ALBERT ROADS	66.17	Tax	1,677.21
SCHOOL: 69030	TV	136,552	LIBRARY	81.93	ALBERT PARKS/CEM	68.27	W Admin	16.77
JOHANNESBURG-LE	AV	288,600	MCCOA	133.57	COP-ISD GENERAL	34.86	Due	1,693.98
M.CODE:	SEV	288,600	MONT CO SHERIFF	136.55	COP-ISD SP ED	113.46	Intrst	
			MSU EXTENSION	34.13	COP-ISD EX SP ED	86.15	Total	
			ALBERT TWP OPER	89.16	F/A REAL,ALBERT FI	696.41		

PROP. ADDR: 1640 S CO RD 489 RAINY CHRISTINE M TRUST  
T29N R1E SEC 34 COM ON E SIDE OF GOVT LOT 1 AT A POINT 1564 FT RAINY DEREK  
S OF NE COR THEREOF TH S 150 FT TH W TO SHORE OF E TWIN LAKE 1640 S CO RD 489  
TH N 159.34 FT TH E TO POB LEWISTON MI 49756

001-034-000-155-00 ----- 001-034-000-155-00 NO: 01482



CLASS: 402	PRE/MBT %	100	COUNTY ROADS	12.93	ALBERT ROADS	6.26	Tax	158.77
SCHOOL: 69030	TV	12,930	LIBRARY	7.75	ALBERT PARKS/CEM	6.46	W Admin	1.58
JOHANNESBURG-LE	AV	66,000	MCCOA	12.64	COP-ISD GENERAL	3.30	Due	160.35
M.CODE:	SEV	66,000	MONT CO SHERIFF	12.93	COP-ISD SP ED	10.74	Intrst	
			MSU EXTENSION	3.23	COP-ISD EX SP ED	8.15	Total	
			ALBERT TWP OPER	8.44	F/A REAL,ALBERT FI	65.94		

PROP. ADDR: S CO RD 489-VACANT RAINY CHRISTINE M TRUST  
T29N R1E SEC 34 COM 1714 FT S OF NE COR OF GOVT LOT 1 AS POB RAINY DEREK  
TH S 186 FT TH W TO SHORE OF E TWIN LAKE TH N 186 FT TH E TO 1640 S CO RD 489  
POB PART OF GOVT LOT 1 LEWISTON MI 49756

001-034-000-160-01 ----- 001-034-000-160-01 NO: 01483



CLASS: 401	PRE/MBT %	0	COUNTY ROADS	53.67	ALBERT ROADS	26.00	Tax	659.19
SCHOOL: 69030	TV	53,672	LIBRARY	32.20	ALBERT PARKS/CEM	26.83	W Admin	6.59
JOHANNESBURG-LE	AV	115,100	MCCOA	52.50	COP-ISD GENERAL	13.70	Due	665.78
M.CODE:	SEV	115,100	MONT CO SHERIFF	53.67	COP-ISD SP ED	44.59	Intrst	
			MSU EXTENSION	13.41	COP-ISD EX SP ED	33.86	Total	
			ALBERT TWP OPER	35.04	F/A REAL,ALBERT FI	273.72		

PROP. ADDR: S CO RD 489 WILLIAMS PATRICIA M TRUST  
T29N R1E SEC 34 N 160.8 FT OF S 745.8 FT OF GOVT LOT 1 2889 HOLIDAY PINES  
TRAVERSE CITY MI 49684

ALBERT TOWNSHIP  
Real & Personal Property  
Spec. Population: Ad Valorem+Special Acts

Parcel # Valuations Tax Heading Amount Tax Heading Amount --- Totals ---  
001-034-000-160-02 ----- 001-034-000-160-02 NO: 01484



CLASS: 401	PRE/MBT %	0	COUNTY ROADS	60.90	ALBERT ROADS	29.51	Tax	748.06
SCHOOL: 69030	TV	60,908	LIBRARY	36.54	ALBERT PARKS/CEM	30.45	W Admin	7.48
JOHANNESBURG-LE	AV	152,600	MCCOA	59.58	COP-ISD GENERAL	15.54	Due	755.54
M.CODE: SEV		152,600	MONT CO SHERIFF	60.90	COP-ISD SP ED	50.60	Intrst	
			MSU EXTENSION	15.22	COP-ISD EX SP ED	38.42	Total	
			ALBERT TWP OPER	39.77	F/A REAL,ALBERT FI	310.63		

PROP. ADDR: 1568 S CO RD 489  
T29N R1E SEC 34 N 110 FT OF S 585 FT OF GOVT LOT 1

NEUMANN MARTHA MILES-MCLEOD  
4300 BECKETT PL.  
SAGINAW MI 48603

001-034-000-160-03 ----- 001-034-000-160-03 NO: 01485



CLASS: 401	PRE/MBT %	0	COUNTY ROADS	35.58	ALBERT ROADS	17.24	Tax	437.04
SCHOOL: 69030	TV	35,586	LIBRARY	21.35	ALBERT PARKS/CEM	17.79	W Admin	4.37
JOHANNESBURG-LE	AV	136,200	MCCOA	34.81	COP-ISD GENERAL	9.08	Due	441.41
M.CODE: SEV		136,200	MONT CO SHERIFF	35.58	COP-ISD SP ED	29.56	Intrst	
			MSU EXTENSION	8.89	COP-ISD EX SP ED	22.45	Total	
			ALBERT TWP OPER	23.23	F/A REAL,ALBERT FI	181.48		

PROP. ADDR: 1544 S CO RD 489  
T29N R1E SEC 34 N 100 FT OF S 475 FT OF GOVT LOT 1

MCLEOD MARTHA MILES  
4300 BECKETT PLACE  
SAGINAW MI 48603

001-034-000-170-00 ----- 001-034-000-170-00 NO: 01486



CLASS: 401	PRE/MBT %	0	COUNTY ROADS	127.56	ALBERT ROADS	61.81	Tax	1,566.84
SCHOOL: 69030	TV	127,568	LIBRARY	76.54	ALBERT PARKS/CEM	63.78	W Admin	15.66
JOHANNESBURG-LE	AV	287,900	MCCOA	124.78	COP-ISD GENERAL	32.56	Due	1,582.50
M.CODE: SEV		287,900	MONT CO SHERIFF	127.56	COP-ISD SP ED	105.99	Intrst	
			MSU EXTENSION	31.89	COP-ISD EX SP ED	80.48	Total	
			ALBERT TWP OPER	83.30	F/A REAL,ALBERT FI	650.59		

PROP. ADDR: 1536 S CO RD 489  
T29N R1E SEC 34 N 175 FT OF S 375 FT OF GOVT LOT 1

MCLEOD COTTAGE TRUST  
5580 KATHERINE CT  
SAGINAW MI 48603

001-034-000-175-00 ----- 001-034-000-175-00 NO: 01487



CLASS: 401	PRE/MBT %	0	COUNTY ROADS	131.75	ALBERT ROADS	63.84	Tax	1,618.28
SCHOOL: 69030	TV	131,757	LIBRARY	79.05	ALBERT PARKS/CEM	65.87	W Admin	16.18
JOHANNESBURG-LE	AV	246,100	MCCOA	128.88	COP-ISD GENERAL	33.63	Due	1,634.46
M.CODE: COREL	SEV	246,100	MONT CO SHERIFF	131.75	COP-ISD SP ED	109.47	Intrst	
			MSU EXTENSION	32.93	COP-ISD EX SP ED	83.12	Total	
			ALBERT TWP OPER	86.03	F/A REAL,ALBERT FI	671.96		

PROP. ADDR: 1534 S CO RD 489  
T29N R1E SEC 34 N 100 OF S 200 FT OF GOVT LOT 1

MCCOLGAN JOHN A & SUSAN M  
5580 KATHERINE COURT  
SAGINAW MI 48603

ALBERT TOWNSHIP  
Real & Personal Property  
Spec. Population: Ad Valorem+Special Acts

Parcel # Valuations Tax Heading Amount Tax Heading Amount --- Totals ---  
001-034-000-175-01 ----- 001-034-000-175-01 NO: 01488



CLASS	PRE/MBT %	Valuations	Tax Heading	Amount	Tax Heading	Amount		Totals
402	0		COUNTY ROADS	48.36	ALBERT ROADS	23.43	Tax	594.01
SCHOOL: 69030	TV	48,366	LIBRARY	29.01	ALBERT PARKS/CEM	24.18	W Admin	5.94
JOHANNESBURG-LE	AV	99,000	MCCOA	47.31	COP-ISD GENERAL	12.34	Due	599.95
M.CODE: SEV	99,000		MONT CO SHERIFF	48.36	COP-ISD SP ED	40.18	Intrst	
			MSU EXTENSION	12.09	COP-ISD EX SP ED	30.51	Total	
			ALBERT TWP OPER	31.58	F/A REAL,ALBERT FI	246.66		

PROP. ADDR: 1532 S CO RD 489  
T29N R1E SEC 34 THE S 100 FT OF GOVT LOT 1

MCCOLGAN SUSAN M  
5580 KATHERINE COURT  
SAGINAW MI 48603

001-034-000-190-01 ----- 001-034-000-190-01 NO: 01489



CLASS	PRE/MBT %	Valuations	Tax Heading	Amount	Tax Heading	Amount		Totals
401	100		COUNTY ROADS	192.98	ALBERT ROADS	93.52	Tax	2,370.39
SCHOOL: 69030	TV	192,988	LIBRARY	115.79	ALBERT PARKS/CEM	96.49	W Admin	23.70
JOHANNESBURG-LE	AV	284,100	MCCOA	188.78	COP-ISD GENERAL	49.26	Due	2,394.09
M.CODE: COREL	SEV	284,100	MONT CO SHERIFF	192.98	COP-ISD SP ED	160.35	Intrst	
			MSU EXTENSION	48.24	COP-ISD EX SP ED	121.75	Total	
			ALBERT TWP OPER	126.02	F/A REAL,ALBERT FI	984.23		

PROP. ADDR: 1071 FLEMING RD  
T29N R1E SEC 34 COM AT S 1/4 COR TH N 2 DEG E 46.3 FT TO NRLY  
LN OF FLEMING RD TH N 77 DEG W 50.74 FT TH N 2 DEG E 1006.1 FT  
TO POB TH CONT N 665.42 FT TO SHORELINE OF E TWIN LAKE TH S 77  
DEG W 110.69 FT ALG SHORE TH S 2 DEG W 634.23 FT TH S 86 DEG E  
106.77 FT TO POB PART OF GOVT LOT 4 PARCEL 1 ESMNT OF RECORD  
ALSO 1/4 INT IN A PARCEL DESC AS COM AT S 1/4 COR OF SEC TH N  
2DEG 24' 18" E 46.30 FT ALG N/S 1/4 LN TO NRLY LN OF FLEMING  
RD; TH N 77DEG 49' 46" W 50.74 FT TO POB; TH NWRLY ALG THE ARC  
OF A 5DEG 08' 48" CURVE TO THE RIGHT A DIST OF 228.45 FT ON  
NRLY LN OF FLEMING RD, R-1113.28 FT. I-11 DEG 45' 26", L.C.  
N70 DEG 38' 51" W 227.95 FT; TH CONT NWRLY ALG THE ARC OF A 5  
DEG 08' 48" CURVE TO THE RIGHT A DIST OF 449.48 FT ON THE NRLY  
LN OF FLEMING RD, R-1113.28 FT I-23DEG 07' 58" L.C. N 53DEG  
12' 16" W 446.45 FT TH N 1DEG 38' 16" W 49.30 ALG SD LN; TH  
NWRLY ALG THE ARC OF A 7DEG 38' 30" CURVE TO THE LEFT A DIST  
OF 203.34 FT ALG SD NRLY LN OF FLEMING RD R 749.98 FT I 15DEG  
32' 19" L.C. N 49DEG 24' 23" W 202.70 TH N 2DEG 30' E 316.71  
FT; TH N 63DEG 19' 50" E 435.85 FT; TH S 86DEG 33' E 398.44'  
TH S 2DEG 23' 31" W 1000.61 FT TO THE POB. PARCEL 3

RISK JAMES & ANDREA TRUST  
1071 FLEMING RD  
LEWISTON MI 49756



ALBERT TOWNSHIP  
Real & Personal Property  
Spec. Population: Ad Valorem+Special Acts

Parcel # Valuations Tax Heading Amount Tax Heading Amount --- Totals ---  
001-034-000-190-02 ----- 001-034-000-190-02 NO: 01490



CLASS: 401	PRE/MBT %	0	COUNTY ROADS	329.34	ALBERT ROADS	159.60	Tax	4,045.28
SCHOOL: 69030	TV	329,348	LIBRARY	197.60	ALBERT PARKS/CEM	164.67	W Admin	40.45
JOHANNESBURG-LE	AV	384,200	MCCOA	322.16	COP-ISD GENERAL	84.08	Due	4,085.73
M.CODE:	SEV	384,200	MONT CO SHERIFF	329.34	COP-ISD SP ED	273.65	Intrst	
			MSU EXTENSION	82.33	COP-ISD EX SP ED	207.78	Total	
			ALBERT TWP OPER	215.06	F/A REAL,ALBERT FI	1,679.67		

PROP. ADDR: 1073 FLEMING RD  
 T29N R1E SEC 34 COM AT S 1/4 COR TH N 2 DEG E 46.3 FT TO NRLY  
 LN OF FLEMING RD TH N 77 DEG W 50.74 FT TH N 2 DEG E 1000.61  
 FT TH N 86 DEG W 106.77 FT TO POB TH N 634.23 FT TO SHORELINE  
 OF E TWIN LAKE TH S 77 DEG W 103.69 FT ALG SHRLINE TH S 2 DEG  
 W 605.01 FT TH S 86 DEG E 100.02 FT TO POB PART OF GOVT LOT 4  
 ESMNT OF REOORD PARCEL 2. ALSO 1/4 INT IN A PARCEL DESC AS COM  
 AT S 1/4 COR OF SEC TH N 2DEG 24' 18" E 46.30 FT ALG N/S 1/4  
 LN TO NRLY LN OF FLEMING RD; TH N 77DEG 49' 46" W 50.74 FT TO  
 POB; TH NRWLY ALG THE ARC OF A 5DEG 08' 48" CURVE TO THE RIGHT  
 A DIST OF 228.45 FT ON NRLY LN OF FLEMING RD, R-1113.28 FT.  
 I-11 DEG 45' 26", L.C. N70 DEG 38' 51" W 227.95 FT; TH CONT  
 NRWLY ALG THE ARC OF A 5 DEG 08' 48" CURVE TO THE RIGHT A DIST  
 OF 449.48 FT ON THE NRLY LN OF FLEMING RD, R-1113.28 FT  
 I-23DEG 07' 58" L.C. N 53DEG 12' 16" W 446.45 FT TH N 1DEG  
 38' 16" W 49.30 ALG SD LN; TH NWRLY ALG THE ARC OF A 7DEG 38'  
 30" CURVE TO THE LEFT A DIST OF 203.34 FT ALG SD NRLY LN OF  
 FLEMING RD R 749.98 FT I 15DEG 32' 19" L.C. N 49DEG 24' 23" W  
 202.70 TH N 2DEG 30' E 316.71 FT; TH N 63DEG 19' 50" E 435.85  
 FT; TH S 86DEG 33' E 398.44' TH S 2DEG 23' 31" W 1000.61 FT TO  
 THE POB. PARCEL 3

O BRIEN LORI R TRUST  
 46595 MARINER DR  
 MACOMB MI 48044

001-034-000-190-04 ----- 001-034-000-190-04 NO: 01491



CLASS: 401	PRE/MBT %	0	COUNTY ROADS	274.65	ALBERT ROADS	133.09	Tax	3,373.47
SCHOOL: 69030	TV	274,653	LIBRARY	164.79	ALBERT PARKS/CEM	137.32	W Admin	33.73
JOHANNESBURG-LE	AV	428,800	MCCOA	268.66	COP-ISD GENERAL	70.11	Due	3,407.20
M.CODE:	SEV	428,800	MONT CO SHERIFF	274.65	COP-ISD SP ED	228.20	Intrst	
			MSU EXTENSION	68.66	COP-ISD EX SP ED	173.27	Total	
			ALBERT TWP OPER	179.34	F/A REAL,ALBERT FI	1,400.73		

PROP. ADDR: 1075 FLEMING RD  
 T29N R1E SEC 34 COMM S 1/4 COR SEC 34, THEN N 2 DEG 24'18" E  
 46.30' TO NLY LINE FLEMING RD, TH N 77DEG 49' 46" W 50.74', TH  
 N 2 DEG 23' 31" E 1000.61', TH N 86 DEG 33' W 206.79' TO THE  
 POB, TH N 2 DEG 23' 35" E 605.01' TO THE SHORE, TH S 77 DEG  
 05' 06" W 103.69' ALG SHORE, TH S 2 DEG 23' 32" W 575.79', TH  
 S 86 DEG 33' E 100.02 TO POB. PARCEL 4

MICIELLI JAMES L & DONNA  
 PO BOX 328  
 ROMEO MI 48095

ALBERT TOWNSHIP  
Real & Personal Property  
Spec. Population: Ad Valorem+Special Acts

Parcel # Valuations Tax Heading Amount Tax Heading Amount --- Totals ---  
001-034-000-190-05 ----- 001-034-000-190-05 NO: 01492



CLASS	PRE/MBT %	Valuations	Tax Heading	Amount	Tax Heading	Amount		Totals
401	0	0	COUNTY ROADS	273.12	ALBERT ROADS	132.35	Tax	3,354.71
69030	TV	273,125	LIBRARY	163.87	ALBERT PARKS/CEM	136.56	W Admin	33.54
JOHANNESBURG-LE	AV	410,800	MCCOA	267.17	COP-ISD GENERAL	69.72	Due	3,388.25
M.CODE:	SEV	410,800	MONT CO SHERIFF	273.12	COP-ISD SP ED	226.93	Intrst	
			MSU EXTENSION	68.28	COP-ISD EX SP ED	172.31	Total	
			ALBERT TWP OPER	178.35	F/A REAL,ALBERT FI	1,392.93		

PROP. ADDR: 1077 FLEMING RD  
 T29N R1E SEC 34 BEG AT S 1/4 COR TH N 1000.61', NW'LY 306.81',  
 N 575.79', TH SW'LY 125.62', S 259.72', SW'LY 574.28', S  
 38.3', NE'LY 435.85', E 91.63' TO POB. ALSO 1/4 INT IN A  
 PARCEL DESC AS COM AT S 1/4 COR OF SEC TH N 2DEG 24' 18" E  
 46.30 FT ALG N/S 1/4 LN TO NRLY LN OF FLEMING RD; TH N 77DEG  
 49' 46" W 50.74 FT TO POB; TH NWRLY ALG THE ARC OF A 5DEG 08'  
 48" CURVE TO THE RIGHT A DIST OF 228.45 FT ON NRLY LN OF  
 FLEMING RD, R-1113.28 FT. I-11 DEG 45' 26", L.C. N70 DEG 38'  
 51" W 227.95 FT; TH CONT NWRLY ALG THE ARC OF A 5 DEG 08' 48"  
 CURVE TO THE RIGHT A DIST OF 449.48 FT ON THE NRLY LN OF  
 FLEMING RD, R-1113.28 FT I-23DEG 07' 58" L.C. N 53DEG 12' 16"  
 W 446.45 FT TH N 1DEG 38' 16" W 49.30 ALG SD LN; TH NWRLY ALG  
 THE ARC OF A 7DEG 38' 30" CURVE TO THE LEFT A DIST OF 203.34  
 FT ALG SD NRLY LN OF FLEMING RD R 749.98 FT I 15DEG 32' 19"  
 L.C. N 49DEG 24' 23" W 202.70 TH N 2DEG 30' E 316.71 FT; TH N  
 63DEG 19' 50" E 435.85 FT; TH S 86DEG 33' E 398.44' TH S 2DEG  
 23' 31" W 1000.61 FT TO THE POB. PARCEL 3 1998 SPLIT FROM  
 001-034-000-190-00

RINKE PATRICK L & JANICE L  
 68677 VILLA DR  
 WASHINGTON MI 48095

001-034-000-200-00 ----- 001-034-000-200-00 NO: 01493



CLASS	PRE/MBT %	Valuations	Tax Heading	Amount	Tax Heading	Amount		Totals
401	100	100	COUNTY ROADS	194.64	ALBERT ROADS	94.32	Tax	2,390.73
69030	TV	194,643	LIBRARY	116.78	ALBERT PARKS/CEM	97.32	W Admin	23.90
JOHANNESBURG-LE	AV	367,400	MCCOA	190.39	COP-ISD GENERAL	49.69	Due	2,414.63
M.CODE:	SEV	367,400	MONT CO SHERIFF	194.64	COP-ISD SP ED	161.72	Intrst	
			MSU EXTENSION	48.66	COP-ISD EX SP ED	122.80	Total	
			ALBERT TWP OPER	127.10	F/A REAL,ALBERT FI	992.67		

PROP. ADDR: 1097 FLEMING RD  
 T29N R1E SEC 34 BEG WHERE N & S 1/4 LINE OF SEC 34 INTERSECTS  
 SHORE OF E TWIN LAKE TH S 77DEG 5MIN 6SEC W 443.69 FT TO  
 CONCRETE MARKER AS POB TH S 83DEG 28MIN W 202.52 FT TO A  
 CONCRETE MARKER, TH S 2DEG 30MIN W 488.17 FT, N 40DEG 3MIN  
 6SEC E 328.17 FT, N 2DEG 30MIN E 259.72 FT TO POB LAND TO  
 EXTEND TO WATERS EDGE LOTS 4 & 5

YAREMA JAMES A TRUST  
 JULIE YAREMA  
 30504 DELL LN  
 WARREN MI 48092

ALBERT TOWNSHIP  
Real & Personal Property  
Spec. Population: Ad Valorem+Special Acts

Parcel # Valuations Tax Heading Amount Tax Heading Amount --- Totals ---  
001-034-000-210-00 ----- 001-034-000-210-00 NO: 01494



CLASS: 401	PRE/MBT %	0	COUNTY ROADS	201.36	ALBERT ROADS	97.58	Tax	2,473.28
SCHOOL: 69030	TV	201,363	LIBRARY	120.81	ALBERT PARKS/CEM	100.68	W Admin	24.73
JOHANNESBURG-LE	AV	373,800	MCCOA	196.97	COP-ISD GENERAL	51.40	Due	2,498.01
M.CODE:	SEV	373,800	MONT CO SHERIFF	201.36	COP-ISD SP ED	167.31	Intrst	
			MSU EXTENSION	50.34	COP-ISD EX SP ED	127.03	Total	
			ALBERT TWP OPER	131.49	F/A REAL,ALBERT FI	1,026.95		

PROP. ADDR: 1099 FLEMING RD LAZZARA MICHAEL J & JANICE J  
 T29N R1E SEC 34 COM AT S 1/4 COR TH N 2 DEG E 1734.30 FT TH S 8437 PINE CREEK DR  
 77 DEG 5 MIN 6 SEC W 495.53 FT TH S 83 DEG 28 MIN W 202.52 FT SHELBY TOWNSHIP MI 48316  
 TO CONC MON & POB TH S 2 DEG 30 MIN W 488.17 FT TH S 40 DEG 3  
 MIN 6 SEC W 246.11 FT TO CONC MON TH N 2 DEG 30 MIN E 677.73  
 FT TH S 89 DEG E 150.10 FT TO POB PART OF GOVT LOT 4 EXTENDS  
 TO WATERS EDGE OF EAST TWIN LAKE PAR 6 R/W OF RECORD

001-034-000-215-00 ----- 001-034-000-215-00 NO: 01495



CLASS: 401	PRE/MBT %	0	COUNTY ROADS	146.58	ALBERT ROADS	71.03	Tax	1,800.46
SCHOOL: 69030	TV	146,588	LIBRARY	87.95	ALBERT PARKS/CEM	73.29	W Admin	18.00
JOHANNESBURG-LE	AV	306,700	MCCOA	143.39	COP-ISD GENERAL	37.42	Due	1,818.46
M.CODE:	SEV	306,700	MONT CO SHERIFF	146.58	COP-ISD SP ED	121.79	Intrst	
			MSU EXTENSION	36.64	COP-ISD EX SP ED	92.48	Total	
			ALBERT TWP OPER	95.72	F/A REAL,ALBERT FI	747.59		

PROP. ADDR: 1107 FLEMING RD MADDIN MICHAEL W & DONNA S  
 T29N R1E SEC 34 COM AT S 1/4 COR TH N 2 DEG E 46.3 FT TH N 60 3257 PARKLAND  
 DEG W 715.75 FT TH N 41 DEG W 49.30 FT TH N 49 DEG W 202.70 FT W BLOOMFIELD MI 48322  
 TO POB TH ALG ARC OF CRV 51.11 FT LONG CHORD TH N 59 DEG W  
 51.10 FT TH CONT ALG CRV 113.42 FT LONG CHORD TH N 65 DEG W  
 113.30 FT TH N 2 DEG E 960.30 FT TH S 89 DEG E 150.10 FT TH S  
 2 DEG W 1032.74 FT TO POB PART OF GOVT LOT 4 PARCEL 7 EXTENDS  
 TO WATERS EDGE

001-034-000-220-00 ----- 001-034-000-220-00 NO: 01496



CLASS: 401	PRE/MBT %	0	COUNTY ROADS	219.97	ALBERT ROADS	106.60	Tax	2,701.90
SCHOOL: 69030	TV	219,977	LIBRARY	131.98	ALBERT PARKS/CEM	109.98	W Admin	27.01
JOHANNESBURG-LE	AV	403,100	MCCOA	215.18	COP-ISD GENERAL	56.16	Due	2,728.91
M.CODE:	SEV	403,100	MONT CO SHERIFF	219.97	COP-ISD SP ED	182.77	Intrst	
			MSU EXTENSION	54.99	COP-ISD EX SP ED	138.78	Total	
			ALBERT TWP OPER	143.64	F/A REAL,ALBERT FI	1,121.88		

PROP. ADDR: 1111 FLEMING RD FLEMING THREE LLC  
 T29N R1E SEC 34 BEG NE COR SANDY SHORE SUB TH S 89DEG 37MIN 1875 RATHMOR  
 12SEC E 200 FT AS POB TH S 89DEG 37MIN 12SEC E 150.10 FT TH S BLOOMFIELD HILL MI 48304  
 20DEG 30MIN W 960.30 FT TH NWLY ALONG CO. HWY 153.6 FT TH N  
 20DEG 30MIN E 932.09 FT TO POB. LAND TO EXTEND TO WATERS EDGE  
 LOT 8

ALBERT TOWNSHIP  
Real & Personal Property  
Spec. Population: Ad Valorem+Special Acts

Parcel # Valuations Tax Heading Amount Tax Heading Amount --- Totals ---  
001-034-000-230-00 ----- 001-034-000-230-00 NO: 01497



CLASS	PRE/MBT %	Valuations	Tax Heading	Amount	Tax Heading	Amount		Totals
401	0		COUNTY ROADS	125.57	ALBERT ROADS	60.85	Tax	1,542.37
SCHOOL: 69030	TV	125,576	LIBRARY	75.34	ALBERT PARKS/CEM	62.78	W Admin	15.42
JOHANNESBURG-LE AV	AV	195,000	MCCOA	122.83	COP-ISD GENERAL	32.05	Due	1,557.79
M.CODE: SEV	SEV	195,000	MONT CO SHERIFF	125.57	COP-ISD SP ED	104.34	Intrst	
			MSU EXTENSION	31.39	COP-ISD EX SP ED	79.22	Total	
			ALBERT TWP OPER	82.00	F/A REAL,ALBERT FI	640.43		

PROP. ADDR: 1117 FLEMING RD FLEMING THREE LLC  
T29N R1E SEC 34 FROM THE S 1/4 COR OF SEC TH N 2 DEG E 46.3 FT 1875 RATHMOR RD  
TH N 60 DEG W 715.75 FT TH N 41 DEG W 49.3 FT TH N 61 DEG W BLOOMFIELD HILLS MI 48304  
499.13 FT TH N 80 DEG W 113.33 FT TO POB TH N 80 DEG W 100.75  
FT TH N 2 DEG E 891.21 FT TH S 89 DEG E 100.07 FT TH S 2 DEG W  
907.15 FT TO POB PART OF GOVT LOT 4 PARCEL 10

001-034-000-230-01 ----- 001-034-000-230-01 NO: 01498



CLASS	PRE/MBT %	Valuations	Tax Heading	Amount	Tax Heading	Amount		Totals
402	0		COUNTY ROADS	49.81	ALBERT ROADS	24.13	Tax	611.77
SCHOOL: 69030	TV	49,812	LIBRARY	29.88	ALBERT PARKS/CEM	24.90	W Admin	6.11
JOHANNESBURG-LE AV	AV	110,000	MCCOA	48.72	COP-ISD GENERAL	12.71	Due	617.88
M.CODE: SEV	SEV	110,000	MONT CO SHERIFF	49.81	COP-ISD SP ED	41.38	Intrst	
			MSU EXTENSION	12.45	COP-ISD EX SP ED	31.42	Total	
			ALBERT TWP OPER	32.52	F/A REAL,ALBERT FI	254.04		

PROP. ADDR: 1115 FLEMING RD FLEMING THREE LLC  
T29N R1E SEC 34 FROM THE S 1/4 COR OF SEC TH N 46.3 FT TH N 60 1875 RATHMOR  
DEG W 715.15 FT TH N 41 DEG W 49.3 FT TH N 61 DEG W 499.13 FT BLOOMFIELD HILL MI 48304  
TH N 80 DEG W 12.58 FT TO POB TH N 80 DEG W 100.75 FT TH N 2  
DEG E 907.15 FT TH E 100.07 FT TH S 2 DEG W 923.09 FT TO POB  
PART OF GOVT LOT 4 PARCEL 9 EXTENDS TO WATERS EDGE

001-034-000-235-00 ----- 001-034-000-235-00 NO: 01499



CLASS	PRE/MBT %	Valuations	Tax Heading	Amount	Tax Heading	Amount		Totals
402	0		COUNTY ROADS	11.57	ALBERT ROADS	5.60	Tax	142.11
SCHOOL: 69030	TV	11,576	LIBRARY	6.94	ALBERT PARKS/CEM	5.78	W Admin	1.42
JOHANNESBURG-LE AV	AV	15,200	MCCOA	11.32	COP-ISD GENERAL	2.95	Due	143.53
M.CODE: SEV	SEV	15,200	MONT CO SHERIFF	11.57	COP-ISD SP ED	9.61	Intrst	
			MSU EXTENSION	2.89	COP-ISD EX SP ED	7.30	Total	
			ALBERT TWP OPER	7.55	F/A REAL,ALBERT FI	59.03		

PROP. ADDR: 1210 FLEMING RD FLOOD BRANDON  
T29N R1E SEC 34 COM AT SW COR OF SEC TH N 89 DEG E 14.4 FT TO 1118 N EDGEWORTH AVE  
POB TH N 89 DEG E 300 FT ALG SEC LINE TH N 3 E 1025.85 FT TH N ROYAL OAK MI 48067  
56 DEG W 344.6 FT ALG CNTRLNE CO RD TH S 3 DEG W 1216.44 FT TO  
POB

ALBERT TOWNSHIP  
Real & Personal Property  
Spec. Population: Ad Valorem+Special Acts

Parcel # Valuations Tax Heading Amount Tax Heading Amount --- Totals ---  
001-034-000-240-00 ----- 001-034-000-240-00 NO: 01500



CLASS: 402	PRE/MBT %	0	COUNTY ROADS	7.71	ALBERT ROADS	3.73	Tax	94.71
SCHOOL: 69030	TV	7,717	LIBRARY	4.63	ALBERT PARKS/CEM	3.85	W Admin	0.94
JOHANNESBURG-LE	AV	9,800	MCCOA	7.54	COP-ISD GENERAL	1.97	Due	95.65
M.CODE:	SEV	9,800	MONT CO SHERIFF	7.71	COP-ISD SP ED	6.41	Intrst	
			MSU EXTENSION	1.92	COP-ISD EX SP ED	4.86	Total	
			ALBERT TWP OPER	5.03	F/A REAL,ALBERT FI	39.35		

PROP. ADDR: ALFONSI WES  
T29N R1E SEC 34 COM AT SW COR OF SEC TH E 1235.37 FT TO POB TH 45670 PETNWATER  
CONT E 496.5 FT TH N 11 DEG E 503.86 FT TH ALG CNLN OF FLEMING MACOMB MI 48044  
RD 527.39 FT TH S 8 DEG W 637.4 FT TO POB PARCEL 5

001-034-000-240-01 ----- 001-034-000-240-01 NO: 01501



CLASS: 402	PRE/MBT %	0	COUNTY ROADS	8.27	ALBERT ROADS	4.01	Tax	101.61
SCHOOL: 69030	TV	8,279	LIBRARY	4.96	ALBERT PARKS/CEM	4.13	W Admin	1.01
JOHANNESBURG-LE	AV	15,200	MCCOA	8.09	COP-ISD GENERAL	2.11	Due	102.62
M.CODE:	SEV	15,200	MONT CO SHERIFF	8.27	COP-ISD SP ED	6.87	Intrst	
			MSU EXTENSION	2.06	COP-ISD EX SP ED	5.22	Total	
			ALBERT TWP OPER	5.40	F/A REAL,ALBERT FI	42.22		

PROP. ADDR: EWING ROBERT T III & MARIA  
T29N R1E SEC 34 COM AT SW COR OF SEC TH N 89 DEG E 314.40 FT 43432 HILLCREST  
TO POB TH CONT E 520.97 FT ALG SEC LN TH N 731.07 FT TH NWLY STERLING HEIGHT MI 48313  
ALG ARC OF A 4 DEG CURVE TO RIGHT A DISTANCE OF 218.47 FT ALG  
CN LN OF CO RD TH N 56 DEG W 325.56 FT ALG CNLN OF RD TH S  
1025.85 FT TO POB PARCEL 3

001-034-000-240-02 ----- 001-034-000-240-02 NO: 01502



CLASS: 402	PRE/MBT %	0	COUNTY ROADS	2.37	ALBERT ROADS	1.15	Tax	29.11
SCHOOL: 69030	TV	2,374	LIBRARY	1.42	ALBERT PARKS/CEM	1.18	W Admin	0.29
JOHANNESBURG-LE	AV	3,600	MCCOA	2.32	COP-ISD GENERAL	0.60	Due	29.40
M.CODE:	SEV	3,600	MONT CO SHERIFF	2.37	COP-ISD SP ED	1.97	Intrst	
			MSU EXTENSION	0.59	COP-ISD EX SP ED	1.49	Total	
			ALBERT TWP OPER	1.55	F/A REAL,ALBERT FI	12.10		

PROP. ADDR: BONELLO JOSEPH JR & SHARON A  
T29N R1E SEC 34 COM AT S 1/4 COR AS POB TH N 13.3 FT TH NWRLY 11344 30 MILE RD  
ALG ARC OF 4 DEG CRV TO RIGHT A DIST OF 684.13 FT ALG CNLN OF WASHINGTON MI 48095  
CO RD R-1146.28 FT DELTA ANGLE 34 DEG LCN 64 DEG W 674.02 FT  
TH S 2 DEG W 304.34 FT TH E 621.3 FT TO PON PARCEL 7 PART OF  
GOVT LOT 4

ALBERT TOWNSHIP  
Real & Personal Property  
Spec. Population: Ad Valorem+Special Acts

Parcel # Valuations Tax Heading Amount Tax Heading Amount --- Totals ---  
001-034-000-240-03 ----- 001-034-000-240-03 NO: 01503



CLASS	PRE/MBT %	Valuations	Tax Heading	Amount	Tax Heading	Amount		Totals
402	0		COUNTY ROADS	3.52	ALBERT ROADS	1.70	Tax	43.28
SCHOOL: 69030	TV	3,528	LIBRARY	2.11	ALBERT PARKS/CEM	1.76	W Admin	0.43
JOHANNESBURG-LE	AV	4,100	MCCOA	3.45	COP-ISD GENERAL	0.90	Due	43.71
M.CODE:	SEV	4,100	MONT CO SHERIFF	3.52	COP-ISD SP ED	2.93	Intrst	
			MSU EXTENSION	0.88	COP-ISD EX SP ED	2.22	Total	
			ALBERT TWP OPER	2.30	F/A REAL,ALBERT FI	17.99		

PROP. ADDR: MICIELLI JAMES & CHAPMAN SCOTT  
T29N R1E SEC 34 COM AT SW COR OF SEC TH N 89 DEG E 1731.87 FT 78150 FISHER RD  
TO POB TH CONT E 297.74 FT TH N 2 DEG E 304.34 FT TH NWRLY ALG BRUCE TOWNSHIP MI 48065  
ARC OF 4 DEG CRV TO RIGHT A DISTANCE OF 70 FT ALG CNLN OF CO  
RD TH ALG RD 49.3 FT TH ALG RD 164.55 FT TH S 11 DEG W 503.68  
FT TO POB PARCEL 6

001-034-000-250-00 ----- 001-034-000-250-00 NO: 01504



CLASS	PRE/MBT %	Valuations	Tax Heading	Amount	Tax Heading	Amount		Totals
402	0		COUNTY ROADS	5.07	ALBERT ROADS	2.46	Tax	62.31
SCHOOL: 69030	TV	5,079	LIBRARY	3.04	ALBERT PARKS/CEM	2.53	W Admin	0.62
JOHANNESBURG-LE	AV	9,600	MCCOA	4.96	COP-ISD GENERAL	1.29	Due	62.93
M.CODE:	SEV	9,600	MONT CO SHERIFF	5.07	COP-ISD SP ED	4.22	Intrst	
			MSU EXTENSION	1.26	COP-ISD EX SP ED	3.20	Total	
			ALBERT TWP OPER	3.31	F/A REAL,ALBERT FI	25.90		

PROP. ADDR: ALFONSI WES  
T29N R1E SEC 34 COM AT SW COR OF SEC TH N 89 DEG E 835.37 FT 45670 PENTWATER  
TO POB TH CONT E 400 FT TH N 8 DEG E 637.24 FT TH N 82 DEG W MACOMB MI 48044  
176.22 FT ALG CNLN OF CO RD TH NWRLY ALG ARC OF CRV TO RIGHT  
303.6 FT TH S 1 DEG W 731.07 FT TO POB PART OF GOVT LOTS 4 & 5  
PARCEL 4

001-034-000-260-00 ----- 001-034-000-260-00 NO: 01505



CLASS	PRE/MBT %	Valuations	Tax Heading	Amount	Tax Heading	Amount		Totals
401	0		COUNTY ROADS	404.14	ALBERT ROADS	195.84	Tax	4,964.00
SCHOOL: 69030	TV	404,145	LIBRARY	242.48	ALBERT PARKS/CEM	202.07	W Admin	49.64
JOHANNESBURG-LE	AV	432,700	MCCOA	395.33	COP-ISD GENERAL	103.17	Due	5,013.64
M.CODE:	SEV	432,700	MONT CO SHERIFF	404.14	COP-ISD SP ED	335.80	Intrst	
			MSU EXTENSION	101.03	COP-ISD EX SP ED	254.97	Total	
			ALBERT TWP OPER	263.90	F/A REAL,ALBERT FI	2,061.13		

PROP. ADDR: 1330 S CO RD 489 JETTS JOHN REVOCABLE TRUST  
T29N R1E SEC 34 COM AT E 1/4 COR TH N 87 DEG E 75.25 FT TO POB 5235 WEST ROAD  
AND WRLY ROW OF CO RD 489 TH CONT W 1304.94 FT TO SHORE OF E WASHINGTON MI 48094  
TWIN LAKE TH S 49 DEG W 800.74 FT ALG SHORE TH S 61 DEG E  
1189.83 FT TO CO RD ROW TH N 41 DEG E 1119.36 FT TH N 43 DEG E  
241.95 FT TO POB PART OF SE 1/4 INCLUDES LAND TO WATERS EDGE

ALBERT TOWNSHIP  
Real & Personal Property  
Spec. Population: Ad Valorem+Special Acts

Parcel # Valuations Tax Heading Amount Tax Heading Amount --- Totals ---  
001-034-000-270-01 ----- 001-034-000-270-01 NO: 01506



CLASS: 402	PRE/MBT %	0	COUNTY ROADS	5.42	ALBERT ROADS	2.62	Tax	66.58
SCHOOL: 69030	TV	5,426	LIBRARY	3.25	ALBERT PARKS/CEM	2.71	W Admin	0.66
JOHANNESBURG-LE	AV	6,900	MCCOA	5.30	COP-ISD GENERAL	1.38	Due	67.24
M.CODE: SEV		6,900	MONT CO SHERIFF	5.42	COP-ISD SP ED	4.50	Intrst	
			MSU EXTENSION	1.35	COP-ISD EX SP ED	3.42	Total	
			ALBERT TWP OPER	3.54	F/A REAL,ALBERT FI	27.67		

PROP. ADDR: S CO RD 489 JETTS JOHN LIVING TRUST  
 T29N R1E SEC 34 COMM @ 1/4 COR COMMON TO SECS 34-35, TH E 5235 WEST ROAD  
 194.68' ALG E-W 1/4 LN OF SD SEC 35, TH SW'LY 33.47' TO NW COR WASHINGTON MI 48094  
 PLAT OF PINE FOREST EST, TH CONT SW'LY 266.39', TH SW'Y  
 550.88' TO POB. TH CONT SW'LY 705', TH NW'LY 268.58', TH 705'  
 ALG E'LY LN CO RD 489, TH SE'LY 267.86' TO POB. (PARCEL E 4.34  
 ACRE) (2011 SPLIT FROM 001-034-000-270-00)

001-034-000-270-02 ----- 001-034-000-270-02 NO: 01507



CLASS: 402	PRE/MBT %	0	COUNTY ROADS	3.52	ALBERT ROADS	1.70	Tax	43.28
SCHOOL: 69030	TV	3,528	LIBRARY	2.11	ALBERT PARKS/CEM	1.76	W Admin	0.43
JOHANNESBURG-LE	AV	4,100	MCCOA	3.45	COP-ISD GENERAL	0.90	Due	43.71
M.CODE: RIGHI	SEV	4,100	MONT CO SHERIFF	3.52	COP-ISD SP ED	2.93	Intrst	
			MSU EXTENSION	0.88	COP-ISD EX SP ED	2.22	Total	
			ALBERT TWP OPER	2.30	F/A REAL,ALBERT FI	17.99		

PROP. ADDR: S CO RD 489 MCINTYRE HEATHER  
 T29N R1E SEC 34 COMM @ 1/4 COR COMMON TO SECS 34-35, TH E 20 SUGARBUSH LANE  
 194.68' ALG E-W 1/4 LN OF SD SEC 35, TH SW'LY 33.47' TO NW COR WOLF ISLAND, ON KOH2YO CANADA  
 OF PLAT PINE FOREST ESTS, TH SW'LY 266.39' ALG W'LY LN OF PINE  
 FOREST EST, TH SW'LY 1255.88 TO POB. TH CONT SW'LY 405', NW'LY  
 269.15' TO THE E'LY LN OF CO RD 489, TH ALG CO RD 401.96', TH  
 SE'LY 268.58' TO POB. (PARCEL D 2.50 ACRES) (2011 SPLIT FROM  
 001-034-000-270-00)

001-034-000-280-01 ----- 001-034-000-280-01 NO: 01508



CLASS: 402	PRE/MBT %	0	COUNTY ROADS	2.84	ALBERT ROADS	1.37	Tax	34.84
SCHOOL: 69030	TV	2,840	LIBRARY	1.70	ALBERT PARKS/CEM	1.42	W Admin	0.34
JOHANNESBURG-LE	AV	4,400	MCCOA	2.77	COP-ISD GENERAL	0.72	Due	35.18
M.CODE: SEV		4,400	MONT CO SHERIFF	2.84	COP-ISD SP ED	2.35	Intrst	
			MSU EXTENSION	0.71	COP-ISD EX SP ED	1.79	Total	
			ALBERT TWP OPER	1.85	F/A REAL,ALBERT FI	14.48		

PROP. ADDR: S CO RD 489 MPR OF LEWISTON LLC  
 T29N R1E SEC 34 PCL A COM AT S¼ COR OF SD SEC TH N 87° E 67599 SISSON ST  
 375.48 FT ALG S LN OF SD SEC TH N 02° W 37.33 FT TO POB; TH WASHINGTON MI 48095  
 SLG N LN OF FLEMING RD S 87° W 231.02 FT; TH 195.20 FT ALG ARC  
 OF CURVE TO RT SD CURVE HAVING A RAD OF 1074.94 FT A DELTA ANG  
 OF 10° AND A CHORD OF N87°W 194.93 FT; TH N 02°W 280 FT TO  
 POB. CONT 2.88 AC M/L

ALBERT TOWNSHIP  
Real & Personal Property  
Spec. Population: Ad Valorem+Special Acts

Parcel # Valuations Tax Heading Amount Tax Heading Amount --- Totals ---  
001-034-000-280-02 ----- 001-034-000-280-02 NO: 01509



CLASS: 402	PRE/MBT %	0	COUNTY ROADS	3.78	ALBERT ROADS	1.83	Tax	46.47
SCHOOL: 69030	TV	3,789	LIBRARY	2.27	ALBERT PARKS/CEM	1.89	W Admin	0.46
JOHANNESBURG-LE	AV	5,000	MCCOA	3.70	COP-ISD GENERAL	0.96	Due	46.93
M.CODE:	SEV	5,000	MONT CO SHERIFF	3.78	COP-ISD SP ED	3.14	Intrst	
			MSU EXTENSION	0.94	COP-ISD EX SP ED	2.39	Total	
			ALBERT TWP OPER	2.47	F/A REAL,ALBERT FI	19.32		

PROP. ADDR: S CO RD 489 MPR OF LEWISTON LLC  
T29N R1E SEC 34 PCL B COM AT S ¼ COR OF SD SEC TH N 87° E 67599 SISSON ST  
375.48 FT ALG S LN OF SD SEC TH N 02° W 335.00 FT TO POB; TH S WASHINGTON MI 48095  
87° W 425.21 FT; TH N 02° W 335 FT; TH N 87° E 425.7 FT; TH S  
02° W 335 FT TO POB. CONT 3.27 AC M/L

001-034-000-280-03 ----- 001-034-000-280-03 NO: 01510



CLASS: 402	PRE/MBT %	0	COUNTY ROADS	3.78	ALBERT ROADS	1.83	Tax	46.47
SCHOOL: 69030	TV	3,789	LIBRARY	2.27	ALBERT PARKS/CEM	1.89	W Admin	0.46
JOHANNESBURG-LE	AV	5,000	MCCOA	3.70	COP-ISD GENERAL	0.96	Due	46.93
M.CODE:	SEV	5,000	MONT CO SHERIFF	3.78	COP-ISD SP ED	3.14	Intrst	
			MSU EXTENSION	0.94	COP-ISD EX SP ED	2.39	Total	
			ALBERT TWP OPER	2.47	F/A REAL,ALBERT FI	19.32		

PROP. ADDR: S CO RD 489 MPR OF LEWISTON LLC  
T29N R1E SEC 34 PCL C COM AT S ¼ COR OF SD SEC TH N 87° E 67599 SISSON ST  
375.48 FT ALG S LN OF SD SEC TH N 02° W 570 FT TO POB; TH S WASHINGTON MI 48095  
87° W 425.17 FT; TH N 02° W 335.01 FT; TH N 87° E 425.13 FT;  
TH S 02° E 335 FT TO POB. CONT 3.27 AC M/L

001-034-000-280-04 ----- 001-034-000-280-04 NO: 01511



CLASS: 402	PRE/MBT %	0	COUNTY ROADS	5.19	ALBERT ROADS	2.51	Tax	63.74
SCHOOL: 69030	TV	5,195	LIBRARY	3.11	ALBERT PARKS/CEM	2.59	W Admin	0.63
JOHANNESBURG-LE	AV	7,100	MCCOA	5.08	COP-ISD GENERAL	1.32	Due	64.37
M.CODE:	SEV	7,100	MONT CO SHERIFF	5.19	COP-ISD SP ED	4.31	Intrst	
			MSU EXTENSION	1.29	COP-ISD EX SP ED	3.27	Total	
			ALBERT TWP OPER	3.39	F/A REAL,ALBERT FI	26.49		

PROP. ADDR: S CO RD 489 MPR OF LEWISTON LLC  
T29N R1E SEC 34 PCL D COM S ¼ COR OF SD SEC TH N 87° E 67599 SISSON ST  
375.48 FT ALG S LN OF SD SEC; TH N 02° W 1005 FT TO POB; TH S WASHINGTON MI 48095  
87° W 425.13 FT; TH N 02° 702.44 FT; TH N 75° E 20.85 FT ALG  
THE TRAV LN OF SHR OF E TWIN LK TO E LN OF UNRECORDED PLAT OF  
GARLAND VILLAGE; TH S 02° E 267.04 FT ALG SD LN TO S LN OF REC  
PLAT OF GARLAND VILLAGE; TH N 87° E 405.31 FT ALG SD LN; TH S  
02° E 438.92 FT TO POB. CONT 4.42 AC M/L



ALBERT TOWNSHIP  
Real & Personal Property  
Spec. Population: Ad Valorem+Special Acts

Parcel # Valuations Tax Heading Amount Tax Heading Amount --- Totals ---  
001-034-000-290-20 ----- 001-034-000-290-20 NO: 01512



CLASS: 401	PRE/MBT %	100	COUNTY ROADS	287.56	ALBERT ROADS	139.35	Tax	3,532.05
SCHOOL: 69030	TV	287,562	LIBRARY	172.53	ALBERT PARKS/CEM	143.78	W Admin	35.32
JOHANNESBURG-LE	AV	373,500	MCCOA	281.29	COP-ISD GENERAL	73.41	Due	3,567.37
M.CODE:	SEV	373,500	MONT CO SHERIFF	287.56	COP-ISD SP ED	238.93	Intrst	
			MSU EXTENSION	71.89	COP-ISD EX SP ED	181.42	Total	
			ALBERT TWP OPER	187.77	F/A REAL,ALBERT FI	1,466.56		

PROP. ADDR: 1328 S CO RD 489  
T29N R1E SEC 34 COM AT E 1/4 COR SEC 34; TH N 87DEG 45' 00" W  
1380.19FT; TH S 49DEG 38' 00" W 800.74FT TO POB; TH S 61DEG  
16' 09" E 1194.89FT, (REC AS S 61DEG03'21" E 1194.22FT); TH  
FOLLOWING FOUR (4) COURSES: 1) S 40DEG 35' 31" W 363.76FT; 2)  
327.47FT ALG ARC CURVE TO RIGHT, RADIUS 2258.83FT, DELTA ANGLE  
8DEG 18' 23" & CHORD S 44DEG 44' 43" W 327.19FT; 3) TH S 48DEG  
53' 55" W 11.98FT; 4) 364.52FT ALG ARC CURVE TO LEFT, RADIUS  
OF 1074.74FT, DELTA ANGLE 19DEG 25' 59" & CHORD S 39DEG 10'  
56" W 362.77FT; TH N 20DEG 19' 12" W 1392.40FT ALG SHORE OF  
EAST TWIN LAKE; TH N 64DEG 48' 37" E 155.79FT TO POB. CONT  
16.60 ACRES M/L & INCL ALL LAND BETWEEN SD INTERMEDIATE TRV LN  
& SHORE. SUBJ TO EASEMENT IF ANY & SUBJ TO 66FT PRIVATE DR  
EASEMENT FOR INGRESS & EGRESS OF REC. PARCEL B.

MILLER PATRICIA & HUTKOWSKI KEVIN G  
6610 BABCOCK ROAD  
BURTCHVILLE MI 48059

001-034-000-290-30 ----- 001-034-000-290-30 NO: 01513



CLASS: 401	PRE/MBT %	0	COUNTY ROADS	138.69	ALBERT ROADS	67.21	Tax	1,703.48
SCHOOL: 69030	TV	138,692	LIBRARY	83.21	ALBERT PARKS/CEM	69.34	W Admin	17.03
JOHANNESBURG-LE	AV	191,000	MCCOA	135.66	COP-ISD GENERAL	35.40	Due	1,720.51
M.CODE:	SEV	191,000	MONT CO SHERIFF	138.69	COP-ISD SP ED	115.23	Intrst	
			MSU EXTENSION	34.67	COP-ISD EX SP ED	87.50	Total	
			ALBERT TWP OPER	90.56	F/A REAL,ALBERT FI	707.32		

PROP. ADDR: 1324 S CO RD 489  
T29N R1E SEC 34 COM AT E 1/4 COR SEC 34; TH N 87DEG 45' 00" W  
1380.19FT; S 49DEG 38' 00" W 800.74FT; S 64DEG 48' 37" W  
155.79FT TO POB; TH S 20DEG 19' 12" E 1392.40FT; FOUR COURSES:  
1) 18.42FT ALG ARC OF CRV TO LFT, RADIUS 1074.74FT DELTA AGL  
0DEG 58' 56" & CHORD S 28DEG 58' 29" W 18.42FT; 2) S 28DEG 29'  
01" W 4.55FT; 3) 354.79FT ALG ARC CURVE TO RIGHT RADIUS  
1399.67FT, DELTA ANGLE 14DEG 31' 25" & CHORD S 35DEG 44' 49" W  
353.85FT; 4) S 43DEG 00' 32" W 401.66FT; TH N 2DEG 08' 30" E  
1463.92FT (REC AS N 02DEG 20' 00" E 1461.76FT); TH N 20DEG 09'  
35" W 413.35FT; TH N 60DEG 01' 26" E 112.20 TO POB. CONT 10.47  
ACRES M/L INCL ALL LAND BETWEEN SD INTEREDATE TRV LN & SHORE  
OF EAST TWIN LAKE & SUBJECT TO AND TOGETHER W/ 66FT PRIVATE DR  
ESMT FOR INGRESS & EGRESS OF REC. PARCEL A

SHEFFER WILLIAM A & LAURA C  
1619 CLARK LAKE RD  
BRIGHTON MI 48114

ALBERT TOWNSHIP  
Real & Personal Property  
Spec. Population: Ad Valorem+Special Acts

Parcel # Valuations Tax Heading Amount Tax Heading Amount --- Totals ---  
001-034-000-300-00 ----- 001-034-000-300-00 NO: 01514



CLASS:	401	PRE/MBT %	0	COUNTY ROADS	193.10	ALBERT ROADS	93.57	Tax	2,371.82
SCHOOL:	69030	TV	193,105	LIBRARY	115.86	ALBERT PARKS/CEM	96.55	W Admin	23.71
JOHANNESBURG-LE	AV	285,900	MCCOA	188.89	COP-ISD GENERAL	49.29	Due	2,395.53	
M.CODE:	SEV	285,900	MONT CO SHERIFF	193.10	COP-ISD SP ED	160.45	Intrst		
			MSU EXTENSION	48.27	COP-ISD EX SP ED	121.82	Total		
			ALBERT TWP OPER	126.09	F/A REAL,ALBERT FI	984.83			

PROP. ADDR: 1326 S CO RD 489 SCHEMBRI PAULA  
T29N R1E SEC 34 BEG AT S 1/4 COR OF SEC 34 TH N 2DEG 24MIN 46155 SEVEN MILE ROAD  
W ALONG N & S 1/4 LINE OF SAID SEC 46.3 FT TO CONC MON ON N NORTHVILLE MI 48167  
R/W LINE OF CO RD TH N 88DEG 36MIN E ALONG SAID N R/W 375.6 FT  
TO AN IRON BAR AS POB TH N 2DEG 24MIN W PAR TO SAID N & S 1/4  
LINE 1506.5 FT TO AN IRON BAR TH N 24DEG 54MIN W 331.6 FT TO  
AN IRON BAR ON SHORE OF EAST TWIN LAKE TH N 55DEG 06MIN E  
ALONG ALONG SHORE 200 FT TO AN IRON BAR TH S 24DEG 54MIN E  
413.5 FT TO IRON BAR TH S 2DEG 24MIN E PAR TO SAID N & S 1/4  
LINE 1461.8 FT TO IRON BAR AT WRLY ROW LINE OF CO RD TH S 38  
DEG W ON WRLY ROW CO RD 104.5 FT TH S 88 DEG W ALG N ROW OF CO  
RD 131.5 FT TO POB PART OF GOVT LOT 3

001-034-000-310-00 ----- 001-034-000-310-00 NO: 01515



CLASS:	401	PRE/MBT %	0	COUNTY ROADS	72.25	ALBERT ROADS	35.01	Tax	887.40
SCHOOL:	69030	TV	72,250	LIBRARY	43.35	ALBERT PARKS/CEM	36.12	W Admin	8.87
JOHANNESBURG-LE	AV	106,200	MCCOA	70.67	COP-ISD GENERAL	18.44	Due	896.27	
M.CODE:	SEV	106,200	MONT CO SHERIFF	72.25	COP-ISD SP ED	60.03	Intrst		
			MSU EXTENSION	18.06	COP-ISD EX SP ED	45.58	Total		
			ALBERT TWP OPER	47.17	F/A REAL,ALBERT FI	368.47			

PROP. ADDR: 1307 ISLAND VIEW LN HUBER ELAINE TRUST  
T29N R1E SEC 34 BEG AT S 1/4 COR OF SEC TH N 2 DEG W ALG N&S 4193 UPPER GLADE CT  
1/4 LN 46.3 FT TO COM MON AT N ROW LN OF CO RD TH N 2 DEG W ANN ARBOR MI 48103  
1688 FT TO CON MON ON SHORE OF E TWIN LAKE TH N 62 DEG E 10 FT  
AS POB TH S 8 DEG E 71.88 FT TH S 37 DEG E 62.8 FT TH S 5 DEG  
W 70 FT TH S 37 DEG E 62.8 FT TH S 5 DEG W 70 FT TH S 2 DEG E  
PAR TO 1/4 LN 100 FT TH N 87 DEG E 72.5 FT TH N 2 DEG W 100 FT  
TH N 20 DEG W 220.9 FT TO AN IRON BAR ON SHOR OF E TWIN LAKE  
TH S 62 DEG W ALG LK SHR 40 FT TO POB PART OF GOVT LOT 3

ALBERT TOWNSHIP  
Real & Personal Property  
Spec. Population: Ad Valorem+Special Acts


Parcel # Valuations Tax Heading Amount Tax Heading Amount --- Totals ---  
001-034-000-320-00 ----- 001-034-000-320-00 NO: 01516



CLASS: 401	PRE/MBT %	0	COUNTY ROADS	102.31	ALBERT ROADS	49.58	Tax	1,256.68
SCHOOL: 69030	TV	102,316	LIBRARY	61.38	ALBERT PARKS/CEM	51.15	W Admin	12.56
JOHANNESBURG-LE	AV	144,000	MCCOA	100.08	COP-ISD GENERAL	26.12	Due	1,269.24
M.CODE:	SEV	144,000	MONT CO SHERIFF	102.31	COP-ISD SP ED	85.01	Intrst	
			MSU EXTENSION	25.57	COP-ISD EX SP ED	64.55	Total	
			ALBERT TWP OPER	66.81	F/A REAL,ALBERT FI	521.81		

PROP. ADDR: 1313 ISLAND VIEW LN RENDER LAURA E  
 T29N R1E SEC 34 BEG AT S ¼ COR OF SEC TH N 2° W ALG N & S ¼ 1765 HEIMLER RD  
 LN OF SD SEC 46.3 FT TO CON. MON. ON N R/W LN OF CO. RD., TH N LEWISTON MI 49756  
 2° W ALN ¼ LN 1688.0 FT TO CON. MON. ON SHORE OF E. TWIN LAKE,  
 TH N 62° E 127.0 FT TO IRON BAR AS POB. TH S 25° E 264.2 FT,  
 TH S 2° E PAR TO ¼ LN 100 FT, TH N 87° E 73 FT, TH N 2° W 100  
 FT, TH N 24° W 296.1 FT TO IRON BAR OF SHORE OF E. TWIN LAKE,  
 TH S 62° W ALG LAKE SHORE 73 FT TO POB PART OF GOVT LOT 3

001-034-000-330-00 ----- 001-034-000-330-00 NO: 01517



CLASS: 401	PRE/MBT %	0	COUNTY ROADS	202.65	ALBERT ROADS	98.20	Tax	2,489.10
SCHOOL: 69030	TV	202,650	LIBRARY	121.59	ALBERT PARKS/CEM	101.32	W Admin	24.89
JOHANNESBURG-LE	AV	224,500	MCCOA	198.23	COP-ISD GENERAL	51.73	Due	2,513.99
M.CODE:	SEV	224,500	MONT CO SHERIFF	202.65	COP-ISD SP ED	168.38	Intrst	
			MSU EXTENSION	50.66	COP-ISD EX SP ED	127.85	Total	
			ALBERT TWP OPER	132.33	F/A REAL,ALBERT FI	1,033.51		

PROP. ADDR: 1315 ISLAND VIEW LN BALHORN JOSEPH JOHN  
 T29N R1E SEC 34 BEG AT S 1/4 COR TH N 2 DEG W ALG N/S 1/4 LN 12320 HYNE RD  
 46.3 FT TO N ROW LN OF CO RD TH N 2 DEG W ALG LN 1688 FT TO BRIGHTON MI 48114  
 CON MON ON SHORE OF E TWIN LAKE TH N 62 DEG E 200 FT TO AN  
 IRON BAR AS POB TH S 24 DEG E 296.1 FT TH S 2 DEG E 296.1 FT  
 TH S 2 DEG E PAR TO SAID 1/4 LN 100 FT TH N 24 DEG W 331.6 FT  
 TO IRON BAR ON E TWIN LAKE TH S 62 DEG W ALG SHR 75 FT TO POB  
 PART OF GOVT LOT 3

001-034-000-340-00 ----- 001-034-000-340-00 NO: 01518



CLASS: 401	PRE/MBT %	0	COUNTY ROADS	92.57	ALBERT ROADS	44.86	Tax	1,137.04
SCHOOL: 69030	TV	92,576	LIBRARY	55.54	ALBERT PARKS/CEM	46.28	W Admin	11.37
JOHANNESBURG-LE	AV	157,900	MCCOA	90.55	COP-ISD GENERAL	23.63	Due	1,148.41
M.CODE:	SEV	157,900	MONT CO SHERIFF	92.57	COP-ISD SP ED	76.92	Intrst	
			MSU EXTENSION	23.14	COP-ISD EX SP ED	58.40	Total	
			ALBERT TWP OPER	60.45	F/A REAL,ALBERT FI	472.13		

PROP. ADDR: 1305 ISLAND VIEW LN PHILLIPS WILLIAM J & VICTORIA L/E  
 T29N R1E SEC 34 BEG S ¼ COR TH N'LY 1734.3' ALG N/S ¼ LN 67599 SISSON STREET  
 TO CON TO CON MON ON SHR OF E TWIN LK AS POB TH S 72° W WASHINGTON MI 48095  
 31.11', TH S'LY 279.8' TH E'LY 72.5' TH N'LY 100', TH N 5° E  
 70', TH N 37° W 62.8', TH N 8° W 71.88' TO CON MON ON LK SHR,  
 TH S 62° W 10' TO POB PT OF GOVT LOTS 3 & 4 (DESC CORRECTION  
 PER SURVEY)

ALBERT TOWNSHIP  
Real & Personal Property  
Spec. Population: Ad Valorem+Special Acts

Parcel # Valuations Tax Heading Amount Tax Heading Amount --- Totals ---  
001-034-000-350-00 ----- 001-034-000-350-00 NO: 01519



CLASS: 401	PRE/MBT %	100	COUNTY ROADS	66.11	ALBERT ROADS	32.03	Tax	812.02
SCHOOL: 69030	TV	66,116	LIBRARY	39.66	ALBERT PARKS/CEM	33.05	W Admin	8.12
JOHANNESBURG-LE	AV	152,700	MCCOA	64.67	COP-ISD GENERAL	16.87	Due	820.14
M.CODE: COREL	SEV	152,700	MONT CO SHERIFF	66.11	COP-ISD SP ED	54.93	Intrst	
			MSU EXTENSION	16.52	COP-ISD EX SP ED	41.71	Total	
			ALBERT TWP OPER	43.17	F/A REAL,ALBERT FI	337.19		

PROP. ADDR: 1309 ISLAND VIEW LN HUBER NORMAN F & SMITH DAVID  
 T29N R1E SEC 34 COM AT SW COR GOVT LOT 3 TH N 2DEG 24MIN W 19901 WOODSIDE  
 1446.1 FT TH N 87DEG 36MIN E 115 FT TO POB TH N 87DEG 36MIN E HARPER WOODS MI 48225  
 52 FT TH N 2DEG 24MIN W 100 FT TH S 87DEG 36MIN W 21 FT TH N  
 18DEG 0MIN 30SEC W 131.55 FT TH N 72DEG 26MIN 30SEC E 33 FT TH  
 N 25DEG 46MIN W 108.8 FT TH S 62DEG 06MIN W 60 FT TH S 20DEG  
 52MIN E 220.9 FT TH S 2DEG 24MIN E 100 FT TO POB

001-034-000-360-00 ----- 001-034-000-360-00 NO: 01520



CLASS: 401	PRE/MBT %	100	COUNTY ROADS	86.37	ALBERT ROADS	41.85	Tax	1,060.87
SCHOOL: 69030	TV	86,373	LIBRARY	51.82	ALBERT PARKS/CEM	43.18	W Admin	10.60
JOHANNESBURG-LE	AV	125,600	MCCOA	84.49	COP-ISD GENERAL	22.05	Due	1,071.47
M.CODE:	SEV	125,600	MONT CO SHERIFF	86.37	COP-ISD SP ED	71.76	Intrst	
			MSU EXTENSION	21.59	COP-ISD EX SP ED	54.49	Total	
			ALBERT TWP OPER	56.40	F/A REAL,ALBERT FI	440.50		

PROP. ADDR: 1311 ISLAND VIEW LN SMITH RICKY CARLO  
 T29N R1E SEC 34 COM AT SW COR GOVT LOT 3 TH N 2DEG 24MIN W PO BOX 601  
 1446.1 FT TH N 87 DEG E 167 FT TO POB TH N 87DEG 36MIN E 52 FT LEWISTON MI 49756  
 TH N 2DEG 24MIN W 100 FT TH N 25DEG 42MIN W 264.2 FT TH S  
 62DEG 6MIN W 17 FT TH S 25DEG 46MIN E 108.8 FT TH S 72DEG  
 26MIN 30SEC W 33 FT TH S 18DEG 0MIN 30 SEC E 131.55 FT TH N 87  
 DEG 36MIN E 21 FT TH S 2 DEG 24MIN E 100 FT TO POB

001-034-000-370-00 ----- 001-034-000-370-00 NO: 01521



CLASS: 402	PRE/MBT %	0	COUNTY ROADS	4.61	ALBERT ROADS	2.23	Tax	56.64
SCHOOL: 69030	TV	4,617	LIBRARY	2.77	ALBERT PARKS/CEM	2.30	W Admin	0.56
JOHANNESBURG-LE	AV	7,600	MCCOA	4.51	COP-ISD GENERAL	1.17	Due	57.20
M.CODE: RIGHI	SEV	7,600	MONT CO SHERIFF	4.61	COP-ISD SP ED	3.83	Intrst	
			MSU EXTENSION	1.15	COP-ISD EX SP ED	2.91	Total	
			ALBERT TWP OPER	3.01	F/A REAL,ALBERT FI	23.54		

PROP. ADDR: S CO RD 489 MCINTYRE HEATHER  
 T29N R1E SEC 34 THAT PART OF GOVT LOT 3 E & S OF CO HWY & WEST 20 SUGARBUSH LANE  
 OF NORTHERN MICHIGAN ELECTRIC R/W EXCEPT S 100 FT WOLF ISLAND, ON KOH 2Y0

ALBERT TOWNSHIP  
Real & Personal Property  
Spec. Population: Ad Valorem+Special Acts

Parcel # Valuations Tax Heading Amount Tax Heading Amount --- Totals ---  
001-034-000-380-01 ----- 001-034-000-380-01 NO: 01522



CLASS: 402	PRE/MBT %	0	COUNTY ROADS	3.74	ALBERT ROADS	1.81	Tax	45.96
SCHOOL: 69030	TV	3,748	LIBRARY	2.24	ALBERT PARKS/CEM	1.87	W Admin	0.45
JOHANNESBURG-LE	AV	4,200	MCCOA	3.66	COP-ISD GENERAL	0.95	Due	46.41
M.CODE: RIGHI	SEV	4,200	MONT CO SHERIFF	3.74	COP-ISD SP ED	3.11	Intrst	
			MSU EXTENSION	0.93	COP-ISD EX SP ED	2.36	Total	
			ALBERT TWP OPER	2.44	F/A REAL,ALBERT FI	19.11		

PROP. ADDR: S CO RD 489  
 T29N R1E SEC 34 COMM @ 1/4 COR COMMON TO SECS 34-35, TH E  
 194.68' ALG E-W 1/4 LN OF SD SEC 35, TH SW'LY 33.47' TO THE NW  
 COR OF PLAT PINE FOREST EST, TH CONT SW'LY 266.39', TH SW'LY  
 1660.88' TO POB. TH CONT SW'LY 405', TH NW'LY 304.21' TO E'LY  
 LN OF CO RD 489. TH 394.84' M/L ALG E'LY LN CO RD, TH SE'LY  
 269.15' TO POB. (PARCEL C 2.63 ACRES) ( 2011 SPLIT FROM  
 001-034-000-380-00) MCINTYRE HEATHER  
 20 SUGARBUSH LANE  
 WOLF ISLAND, ON KOH 2Y0

001-034-000-380-02 ----- 001-034-000-380-02 NO: 01523



CLASS: 402	PRE/MBT %	0	COUNTY ROADS	3.85	ALBERT ROADS	1.86	Tax	47.31
SCHOOL: 69030	TV	3,858	LIBRARY	2.31	ALBERT PARKS/CEM	1.92	W Admin	0.47
JOHANNESBURG-LE	AV	4,200	MCCOA	3.77	COP-ISD GENERAL	0.98	Due	47.78
M.CODE: RIGHI	SEV	4,200	MONT CO SHERIFF	3.85	COP-ISD SP ED	3.20	Intrst	
			MSU EXTENSION	0.96	COP-ISD EX SP ED	2.43	Total	
			ALBERT TWP OPER	2.51	F/A REAL,ALBERT FI	19.67		

PROP. ADDR: S CO RD 489  
 T29N R1E SEC 34 COMM @ 1/4 COR COMMON TO SECS 34-35. TH E  
 194.68' ALG E-W 1/4 LN OF SD SEC 35, TH SW'LY 33.47' TO NW COR  
 OF PLAT PINE FOREST EST, TH CONT SW'LY 266.39', TH SW'LY  
 2065.88' TO POB. CONT SW'LY 395', TH NW'LY 262.97' TO E'LY LN  
 CO RD 489. TH ALG CO RD 398.44' M/L, TH SE'LY 304.21 TO POB. (  
 PARCEL B 2.65 ACRES) (2011 SPLIT FROM 001-034-000-380-00) MCINTYRE HEATHER  
 20 SUGARBUSH LANE  
 WOLF ISLAND, ON KOH 2Y0

001-035-000-001-00 ----- 001-035-000-001-00 NO: 01524



CLASS: 401	PRE/MBT %	0	COUNTY ROADS	24.22	ALBERT ROADS	11.74	Tax	297.52
SCHOOL: 69030	TV	24,227	LIBRARY	14.53	ALBERT PARKS/CEM	12.11	W Admin	2.97
JOHANNESBURG-LE	AV	80,200	MCCOA	23.69	COP-ISD GENERAL	6.18	Due	300.49
M.CODE:	SEV	80,200	MONT CO SHERIFF	24.22	COP-ISD SP ED	20.13	Intrst	
			MSU EXTENSION	6.05	COP-ISD EX SP ED	15.28	Total	
			ALBERT TWP OPER	15.82	F/A REAL,ALBERT FI	123.55		

PROP. ADDR: 5974 BIG WOLF LAKE R  
 T29N R1E SEC 35 LOT 1 SUPERVISORS PLAT DIVITO KENNETH J, LE  
 8090 BELLEVUE ROAD  
 GROSSE ILE MI 48138

ALBERT TOWNSHIP  
Real & Personal Property  
Spec. Population: Ad Valorem+Special Acts

Parcel # Valuations Tax Heading Amount Tax Heading Amount --- Totals ---  
001-035-000-002-00 ----- 001-035-000-002-00 NO: 01525



CLASS: 401	PRE/MBT %	0	COUNTY ROADS	28.63	ALBERT ROADS	13.87	Tax	351.67
SCHOOL: 69030	TV	28,637	LIBRARY	17.18	ALBERT PARKS/CEM	14.31	W Admin	3.51
JOHANNESBURG-LE	AV	78,700	MCCOA	28.01	COP-ISD GENERAL	7.31	Due	355.18
M.CODE: SEV		78,700	MONT CO SHERIFF	28.63	COP-ISD SP ED	23.79	Intrst	
			MSU EXTENSION	7.15	COP-ISD EX SP ED	18.06	Total	
			ALBERT TWP OPER	18.69	F/A REAL,ALBERT FI	146.04		

PROP. ADDR: 5978 BIG WOLF LAKE R  
T29N R1E SEC 35 LOT 2 SUPERVISORS PLAT  
DIVITO KENNETH J, LE  
8090 BELLEVUE RD  
GROSSE ILE MI 48138

001-035-000-003-00 ----- 001-035-000-003-00 NO: 01526



CLASS: 402	PRE/MBT %	0	COUNTY ROADS	14.58	ALBERT ROADS	7.06	Tax	179.07
SCHOOL: 69030	TV	14,583	LIBRARY	8.74	ALBERT PARKS/CEM	7.29	W Admin	1.79
JOHANNESBURG-LE	AV	62,500	MCCOA	14.26	COP-ISD GENERAL	3.72	Due	180.86
M.CODE: SEV		62,500	MONT CO SHERIFF	14.58	COP-ISD SP ED	12.11	Intrst	
			MSU EXTENSION	3.64	COP-ISD EX SP ED	9.20	Total	
			ALBERT TWP OPER	9.52	F/A REAL,ALBERT FI	74.37		

PROP. ADDR:  
T29N R1E SEC 35 LOT 3 & S 1/2 LOT 4 SUPERVISORS PLAT  
DIVITO KENNETH J, LE  
8090 BELLEVUE RD  
GROSSE ILE MI 48138

001-035-000-005-00 ----- 001-035-000-005-00 NO: 01527



CLASS: 401	PRE/MBT %	100	COUNTY ROADS	61.38	ALBERT ROADS	29.74	Tax	753.91
SCHOOL: 69030	TV	61,383	LIBRARY	36.82	ALBERT PARKS/CEM	30.69	W Admin	7.53
JOHANNESBURG-LE	AV	143,800	MCCOA	60.04	COP-ISD GENERAL	15.67	Due	761.44
M.CODE: SEV		143,800	MONT CO SHERIFF	61.38	COP-ISD SP ED	51.00	Intrst	
			MSU EXTENSION	15.34	COP-ISD EX SP ED	38.72	Total	
			ALBERT TWP OPER	40.08	F/A REAL,ALBERT FI	313.05		

PROP. ADDR: 5992 BIG WOLF LAKE R  
T29N R1E SEC 35 N 1/2 LOT 4 & LOT 5 SUPERVISORS PLAT  
DESCAMPS REV TRUST  
5992 BIG WOLF LAKE RD  
LEWISTON MI 49756

001-035-000-006-00 ----- 001-035-000-006-00 NO: 01528



CLASS: 401	PRE/MBT %	0	COUNTY ROADS	59.97	ALBERT ROADS	29.06	Tax	736.61
SCHOOL: 69030	TV	59,976	LIBRARY	35.98	ALBERT PARKS/CEM	29.98	W Admin	7.36
JOHANNESBURG-LE	AV	95,800	MCCOA	58.66	COP-ISD GENERAL	15.31	Due	743.97
M.CODE: COREL	SEV	95,800	MONT CO SHERIFF	59.97	COP-ISD SP ED	49.83	Intrst	
			MSU EXTENSION	14.99	COP-ISD EX SP ED	37.83	Total	
			ALBERT TWP OPER	39.16	F/A REAL,ALBERT FI	305.87		

PROP. ADDR: 5996 BIG WOLF LAKE R  
T29N R1E SEC 35 LOT 6 SUPERVISORS PLAT  
PHILLIPS MICHAEL & REID DANIELLE  
9620 DUTCHER RD  
FAIRGROVE MI 48733

ALBERT TOWNSHIP  
Real & Personal Property  
Spec. Population: Ad Valorem+Special Acts

Parcel # Valuations Tax Heading Amount Tax Heading Amount --- Totals ---  
001-035-000-007-00 ----- 001-035-000-007-00 NO: 01529



CLASS	PRE/MBT %	Tax Heading	Amount	Tax Heading	Amount		Totals
401	0	COUNTY ROADS	41.23	ALBERT ROADS	19.98	Tax	506.40
SCHOOL: 69030	TV 41,233	LIBRARY	24.73	ALBERT PARKS/CEM	20.61	W Admin	5.06
JOHANNESBURG-LE AV	90,100	MCCOA	40.33	COP-ISD GENERAL	10.52	Due	511.46
M.CODE: SEV	90,100	MONT CO SHERIFF	41.23	COP-ISD SP ED	34.26	Intrst	
		MSU EXTENSION	10.30	COP-ISD EX SP ED	26.01	Total	
		ALBERT TWP OPER	26.92	F/A REAL,ALBERT FI	210.28		

PROP. ADDR: 6000 BIG WOLF LAKE R MILLER EDWARD A & JONATHAN T  
T29N R1E SEC 35 LOT 7 SUPERVISORS PLAT 423 MAITLAND  
HORTON MI 49246

001-035-000-008-00 ----- 001-035-000-008-00 NO: 01530



CLASS	PRE/MBT %	Tax Heading	Amount	Tax Heading	Amount		Totals
401	0	COUNTY ROADS	31.11	ALBERT ROADS	15.07	Tax	382.13
SCHOOL: 69030	TV 31,117	LIBRARY	18.67	ALBERT PARKS/CEM	15.55	W Admin	3.82
JOHANNESBURG-LE AV	104,300	MCCOA	30.43	COP-ISD GENERAL	7.94	Due	385.95
M.CODE: SEV	104,300	MONT CO SHERIFF	31.11	COP-ISD SP ED	25.85	Intrst	
		MSU EXTENSION	7.77	COP-ISD EX SP ED	19.63	Total	
		ALBERT TWP OPER	20.31	F/A REAL,ALBERT FI	158.69		

PROP. ADDR: 6008 BIG WOLF LAKE R GILLIS THOMAS R  
T29N R1E SEC 35 LOT 8 & S 1/2 LOT 9 SUPERVISORS PLAT % GILLIS CHARLES S  
18602 POINCIANA  
REDFORD MI 48240

001-035-000-010-00 ----- 001-035-000-010-00 NO: 01531



CLASS	PRE/MBT %	Tax Heading	Amount	Tax Heading	Amount		Totals
401	0	COUNTY ROADS	61.09	ALBERT ROADS	29.60	Tax	750.36
SCHOOL: 69030	TV 61,095	LIBRARY	36.65	ALBERT PARKS/CEM	30.54	W Admin	7.50
JOHANNESBURG-LE AV	163,200	MCCOA	59.76	COP-ISD GENERAL	15.59	Due	757.86
M.CODE: SEV	163,200	MONT CO SHERIFF	61.09	COP-ISD SP ED	50.76	Intrst	
		MSU EXTENSION	15.27	COP-ISD EX SP ED	38.54	Total	
		ALBERT TWP OPER	39.89	F/A REAL,ALBERT FI	311.58		

PROP. ADDR: 6012 BIG WOLF LAKE R ROEMER MARY ANN O  
T29N R1E SEC 35 N 1/2 LOT 9 & LOT 10 SUPERVISORS PLAT ATTN: ANNA MARIE DEETER  
11726 JEWEL RD  
VANDERBILT MI 49795

ALBERT TOWNSHIP  
Real & Personal Property  
Spec. Population: Ad Valorem+Special Acts

Parcel # Valuations Tax Heading Amount Tax Heading Amount --- Totals ---  
001-035-000-011-00 ----- 001-035-000-011-00 NO: 01532



CLASS: 401	PRE/MBT %	0	COUNTY ROADS	45.30	ALBERT ROADS	21.95	Tax	556.41
SCHOOL: 69030	TV	45,303	LIBRARY	27.18	ALBERT PARKS/CEM	22.65	W Admin	5.56
JOHANNESBURG-LE	AV	108,400	MCCOA	44.31	COP-ISD GENERAL	11.56	Due	561.97
M.CODE: SEV		108,400	MONT CO SHERIFF	45.30	COP-ISD SP ED	37.64	Intrst	
			MSU EXTENSION	11.32	COP-ISD EX SP ED	28.58	Total	
			ALBERT TWP OPER	29.58	F/A REAL,ALBERT FI	231.04		

PROP. ADDR: 6022 BIG WOLF LAKE R ROSENSTEEL DAVID J & PATTY H/W  
T29N R1E SEC 35 LOTS 11 & 12 SUPERVISORS PLAT 259 CREEK COVE RD  
EUFAULA AL 36027

001-035-000-013-00 ----- 001-035-000-013-00 NO: 01533



CLASS: 401	PRE/MBT %	100	COUNTY ROADS	27.65	ALBERT ROADS	13.40	Tax	339.59
SCHOOL: 69030	TV	27,652	LIBRARY	16.59	ALBERT PARKS/CEM	13.82	W Admin	3.39
JOHANNESBURG-LE	AV	63,500	MCCOA	27.04	COP-ISD GENERAL	7.05	Due	342.98
M.CODE: SEV		63,500	MONT CO SHERIFF	27.65	COP-ISD SP ED	22.97	Intrst	
			MSU EXTENSION	6.91	COP-ISD EX SP ED	17.44	Total	
			ALBERT TWP OPER	18.05	F/A REAL,ALBERT FI	141.02		

PROP. ADDR: 6026 BIG WOLF LAKE R AFFHOLTER JAMES E JR  
T29N R1E SEC 35 LOT 13 SUPERVISORS PLAT 6026 BIG WOLF LAKE RD  
LEWISTON MI 49756

001-035-000-014-00 ----- 001-035-000-014-00 NO: 01534



CLASS: 401	PRE/MBT %	100	COUNTY ROADS	33.07	ALBERT ROADS	16.02	Tax	406.19
SCHOOL: 69030	TV	33,075	LIBRARY	19.84	ALBERT PARKS/CEM	16.53	W Admin	4.06
JOHANNESBURG-LE	AV	86,100	MCCOA	32.35	COP-ISD GENERAL	8.44	Due	410.25
M.CODE: SEV		86,100	MONT CO SHERIFF	33.07	COP-ISD SP ED	27.48	Intrst	
			MSU EXTENSION	8.26	COP-ISD EX SP ED	20.86	Total	
			ALBERT TWP OPER	21.59	F/A REAL,ALBERT FI	168.68		

PROP. ADDR: 6032 BIG WOLF LAKE R AFFHOLTER JAMES E JR & KIMBERLY K  
T29N R1E SEC 35 LOTS 14 & 15 OF SUPERVISORS PLAT 6026 BIG WOLF LAKE RD  
LEWISTON MI 49756

001-035-000-016-00 ----- 001-035-000-016-00 NO: 01535



CLASS: 401	PRE/MBT %	100	COUNTY ROADS	62.29	ALBERT ROADS	30.18	Tax	765.06
SCHOOL: 69030	TV	62,291	LIBRARY	37.37	ALBERT PARKS/CEM	31.14	W Admin	7.65
JOHANNESBURG-LE	AV	99,500	MCCOA	60.93	COP-ISD GENERAL	15.90	Due	772.71
M.CODE: SEV		99,500	MONT CO SHERIFF	62.29	COP-ISD SP ED	51.75	Intrst	
			MSU EXTENSION	15.57	COP-ISD EX SP ED	39.29	Total	
			ALBERT TWP OPER	40.67	F/A REAL,ALBERT FI	317.68		

PROP. ADDR: 6038 BIG WOLF LAKE R SCHLICHT MICHAEL D & SHIRLEY R  
T29N R1E SEC 35 LOT 16 SUPERVISORS PLAT PO BOX 797  
LEWISTON MI 49756



ALBERT TOWNSHIP  
Real & Personal Property  
Spec. Population: Ad Valorem+Special Acts

Parcel # Valuations Tax Heading Amount Tax Heading Amount --- Totals ---  
001-035-000-017-00 ----- 001-035-000-017-00 NO: 01536



CLASS: 401	PRE/MBT %	0	COUNTY ROADS	49.45	ALBERT ROADS	23.96	Tax	607.43
SCHOOL: 69030	TV	49,459	LIBRARY	29.67	ALBERT PARKS/CEM	24.72	W Admin	6.07
JOHANNESBURG-LE	AV	101,000	MCCOA	48.38	COP-ISD GENERAL	12.62	Due	613.50
M.CODE:	SEV	101,000	MONT CO SHERIFF	49.45	COP-ISD SP ED	41.09	Intrst	
			MSU EXTENSION	12.36	COP-ISD EX SP ED	31.20	Total	
			ALBERT TWP OPER	32.29	F/A REAL,ALBERT FI	252.24		

PROP. ADDR: 6042 BIG WOLF LAKE R LANDIS TERRY G & ELIZABETH A  
T29N R1E SEC 35 LOT 17 SUPERVISORS PLAT 1188 W VALLEY  
FENTON MI 48430

001-035-000-018-00 ----- 001-035-000-018-00 NO: 01537



CLASS: 402	PRE/MBT %	0	COUNTY ROADS	42.50	ALBERT ROADS	20.59	Tax	522.00
SCHOOL: 69030	TV	42,500	LIBRARY	25.50	ALBERT PARKS/CEM	21.25	W Admin	5.22
JOHANNESBURG-LE	AV	42,500	MCCOA	41.57	COP-ISD GENERAL	10.85	Due	527.22
M.CODE:	SEV	42,500	MONT CO SHERIFF	42.50	COP-ISD SP ED	35.31	Intrst	
			MSU EXTENSION	10.62	COP-ISD EX SP ED	26.81	Total	
			ALBERT TWP OPER	27.75	F/A REAL,ALBERT FI	216.75		

PROP. ADDR: GIZNSKY WAYNE R & CHRISTAL K L/E  
T29N R1E SEC 35 LOT 18 SUPERVISORS PLAT 7236 COUNTRY DR  
TECUMSEH MI 49286

001-035-000-019-00 ----- 001-035-000-019-00 NO: 01538



CLASS: 401	PRE/MBT %	0	COUNTY ROADS	14.85	ALBERT ROADS	7.19	Tax	182.42
SCHOOL: 69030	TV	14,855	LIBRARY	8.91	ALBERT PARKS/CEM	7.42	W Admin	1.82
JOHANNESBURG-LE	AV	42,500	MCCOA	14.53	COP-ISD GENERAL	3.79	Due	184.24
M.CODE:	SEV	42,500	MONT CO SHERIFF	14.85	COP-ISD SP ED	12.34	Intrst	
			MSU EXTENSION	3.71	COP-ISD EX SP ED	9.37	Total	
			ALBERT TWP OPER	9.70	F/A REAL,ALBERT FI	75.76		

PROP. ADDR: 6052 BIG WOLF LAKE R SCHMIDT ANGELA M  
T29N R1E SEC 35 N 1/2 LOT 19 SUPERVISORS PLAT 108 PARTRIDGE LANE  
SAINT MARYS GA 31558

001-035-000-019-01 ----- 001-035-000-019-01 NO: 01539



CLASS: 401	PRE/MBT %	0	COUNTY ROADS	2.95	ALBERT ROADS	1.42	Tax	36.19
SCHOOL: 69030	TV	2,950	LIBRARY	1.77	ALBERT PARKS/CEM	1.47	W Admin	0.36
JOHANNESBURG-LE	AV	33,100	MCCOA	2.88	COP-ISD GENERAL	0.75	Due	36.55
M.CODE:	SEV	33,100	MONT CO SHERIFF	2.95	COP-ISD SP ED	2.45	Intrst	
			MSU EXTENSION	0.73	COP-ISD EX SP ED	1.86	Total	
			ALBERT TWP OPER	1.92	F/A REAL,ALBERT FI	15.04		

PROP. ADDR: 6048 BIG WOLF LAKE R REID WILLIAM J & TERRILL E  
T29N R1E SEC 35 S 1/2 LOT 19 SUPERVISORS PLAT 9504 W DUTCHER RD  
FAIRGROVE MI 48733

ALBERT TOWNSHIP  
Real & Personal Property  
Spec. Population: Ad Valorem+Special Acts

Parcel # Valuations Tax Heading Amount Tax Heading Amount --- Totals ---  
001-035-000-020-00 ----- 001-035-000-020-00 NO: 01540



CLASS: 401	PRE/MBT %	0	COUNTY ROADS	51.77	ALBERT ROADS	25.09	Tax	635.89
SCHOOL: 69030	TV	51,776	LIBRARY	31.06	ALBERT PARKS/CEM	25.88	W Admin	6.35
JOHANNESBURG-LE	AV	152,300	MCCOA	50.64	COP-ISD GENERAL	13.21	Due	642.24
M.CODE:	SEV	152,300	MONT CO SHERIFF	51.77	COP-ISD SP ED	43.02	Intrst	
			MSU EXTENSION	12.94	COP-ISD EX SP ED	32.66	Total	
			ALBERT TWP OPER	33.80	F/A REAL,ALBERT FI	264.05		

PROP. ADDR: 6056 BIG WOLF LAKE R REINBOLT SUZANNE L/E  
T29N R1E SEC 35 LOT 20-21-22 SUPERVISORS PLAT 190 E SUB STATION RD  
TEMPERANCE MI 48182

001-035-000-050-00 ----- 001-035-000-050-00 NO: 01541



CLASS: 401	PRE/MBT %	0	COUNTY ROADS	21.05	ALBERT ROADS	10.20	Tax	258.58
SCHOOL: 69030	TV	21,057	LIBRARY	12.63	ALBERT PARKS/CEM	10.52	W Admin	2.58
JOHANNESBURG-LE	AV	47,600	MCCOA	20.59	COP-ISD GENERAL	5.37	Due	261.16
M.CODE:	SEV	47,600	MONT CO SHERIFF	21.05	COP-ISD SP ED	17.49	Intrst	
			MSU EXTENSION	5.26	COP-ISD EX SP ED	13.28	Total	
			ALBERT TWP OPER	13.75	F/A REAL,ALBERT FI	107.39		

PROP. ADDR: 1980 Highbank TR SERAFIN JEAN MARIE & MYKKANEN JON P  
T29N R1E SEC 35 BEG 280 FT E OF N 1/4 POST TH E 200 FT TO 1164 GINGELL ROAD  
SHORE OF BIG WOLF LAKE TH S ALONG LAKE SHORE 80 FT M/L TH W JOHANNESBURG MI 49751  
200 FT TH N 80 FT M/L TO POB

001-035-000-060-00 ----- 001-035-000-060-00 NO: 01542



CLASS: 402	PRE/MBT %	0	COUNTY ROADS	13.50	ALBERT ROADS	6.54	Tax	165.78
SCHOOL: 69030	TV	13,500	LIBRARY	8.10	ALBERT PARKS/CEM	6.75	W Admin	1.65
JOHANNESBURG-LE	AV	13,500	MCCOA	13.20	COP-ISD GENERAL	3.44	Due	167.43
M.CODE:	SEV	13,500	MONT CO SHERIFF	13.50	COP-ISD SP ED	11.21	Intrst	
			MSU EXTENSION	3.37	COP-ISD EX SP ED	8.51	Total	
			ALBERT TWP OPER	8.81	F/A REAL,ALBERT FI	68.85		

PROP. ADDR: 1970 Highbank TR MYKKANEN JON P &  
T29N R1E SEC 35 BEG 280 FT E OF N 1/4 POST TH S 80 FT TO POB SERAFIN JEAN MARIE JT  
TH S 35 FT TH E 200 FT M OR L TO SHORE OF BIG WOLF LAKE TH N 1164 GINGELL RD  
ALONG SHORE 35 FT M OR L TO A POINT E OF POB TH W 200 FT M OR JOHANNESBURG MI 49751  
L TO POB

ALBERT TOWNSHIP  
Real & Personal Property  
Spec. Population: Ad Valorem+Special Acts

Parcel # Valuations Tax Heading Amount Tax Heading Amount --- Totals ---  
001-035-000-070-00 ----- 001-035-000-070-00 NO: 01543



CLASS	PRE/MBT %	Tax Heading	Amount	Tax Heading	Amount		Totals
401	0	COUNTY ROADS	30.96	ALBERT ROADS	15.00	Tax	380.32
SCHOOL: 69030	TV 30,968	LIBRARY	18.58	ALBERT PARKS/CEM	15.48	W Admin	3.80
JOHANNESBURG-LE	AV 79,600	MCCOA	30.29	COP-ISD GENERAL	7.90	Due	384.12
M.CODE: SEV	79,600	MONT CO SHERIFF	30.96	COP-ISD SP ED	25.73	Intrst	
		MSU EXTENSION	7.74	COP-ISD EX SP ED	19.53	Total	
		ALBERT TWP OPER	20.22	F/A REAL,ALBERT FI	157.93		

PROP. ADDR: 1960 HIGHBANK TR RYBARCZYK WILLIAM R & ANITA TRUST  
T29N R1E SEC 35 COM N ¼ COR;TH S 88°E 280.00 FT ALG THE N LN 7409 HARVARD HILLS PL  
OF SEC TO ½" BAR TH S 02° E 115.00 FT TO POB; TH CONT S 02° E SPRING HILL FL 34606  
80.00FT;TH S 88° E 238.63'FT TO SHORE TRAVERSE LN OF BIG WOLF  
LAKE; TH N 10° W 81.46FT ALG SHORE LN; TH N 88°W 227.50'FT TO  
POB. LOT EXTENDS TO THE WATERS EDGE. PART OF GOV LOT 2

001-035-000-080-00 ----- 001-035-000-080-00 NO: 01544



CLASS	PRE/MBT %	Tax Heading	Amount	Tax Heading	Amount		Totals
401	0	COUNTY ROADS	43.05	ALBERT ROADS	20.86	Tax	528.76
SCHOOL: 69030	TV 43,050	LIBRARY	25.83	ALBERT PARKS/CEM	21.52	W Admin	5.28
JOHANNESBURG-LE	AV 66,000	MCCOA	42.11	COP-ISD GENERAL	10.99	Due	534.04
M.CODE: SEV	66,000	MONT CO SHERIFF	43.05	COP-ISD SP ED	35.77	Intrst	
		MSU EXTENSION	10.76	COP-ISD EX SP ED	27.16	Total	
		ALBERT TWP OPER	28.11	F/A REAL,ALBERT FI	219.55		

PROP. ADDR: 1950 HIGHBANK TR BRUGLIO ROBERT LEO JR  
T29N R1E SEC 35 BEG 280 FT E AND 195 FT S OF N 1/4 POST AS 21854 NUMMER AVE  
POB. TH E 200 FT M OR L TO SHORE OF BIG WOLF LAKE, TH S ALONG WARREN MI 48089  
LAKE SHORE 80 FT M OR L, TH W 200 FT., TH N 80 FEET TO POB.  
PART OF GOV LOT 2

001-035-000-090-00 ----- 001-035-000-090-00 NO: 01545



CLASS	PRE/MBT %	Tax Heading	Amount	Tax Heading	Amount		Totals
401	0	COUNTY ROADS	24.57	ALBERT ROADS	11.90	Tax	301.75
SCHOOL: 69030	TV 24,570	LIBRARY	14.74	ALBERT PARKS/CEM	12.28	W Admin	3.01
JOHANNESBURG-LE	AV 46,100	MCCOA	24.03	COP-ISD GENERAL	6.27	Due	304.76
M.CODE: SEV	46,100	MONT CO SHERIFF	24.57	COP-ISD SP ED	20.41	Intrst	
		MSU EXTENSION	6.14	COP-ISD EX SP ED	15.50	Total	
		ALBERT TWP OPER	16.04	F/A REAL,ALBERT FI	125.30		

PROP. ADDR: 1936 HIGHBANK TR MORAN WAYNE V & BARBARA H/W  
T29N R1E SEC 35 BEG 280 FT E OF N 1/4 POST TH S 275 FT TO POB 9760 M-32  
TH E 200 FT TO SHORE OF BIG WOLF LAKE TH S ALONG LAKE SHORE 80 ATLANTA MI 49709  
FT M OR L TH W 200 FT TH N 80 FT TO POB

ALBERT TOWNSHIP  
Real & Personal Property  
Spec. Population: Ad Valorem+Special Acts


Parcel # Valuations Tax Heading Amount Tax Heading Amount --- Totals ---  
001-035-000-100-00 ----- 001-035-000-100-00 NO: 01546



CLASS: 401	PRE/MBT %	100	COUNTY ROADS	45.04	ALBERT ROADS	21.82	Tax	553.21
SCHOOL: 69030	TV	45,045	LIBRARY	27.02	ALBERT PARKS/CEM	22.52	W Admin	5.53
JOHANNESBURG-LE	AV	84,200	MCCOA	44.06	COP-ISD GENERAL	11.49	Due	558.74
M.CODE: LERET	SEV	84,200	MONT CO SHERIFF	45.04	COP-ISD SP ED	37.42	Intrst	
			MSU EXTENSION	11.26	COP-ISD EX SP ED	28.41	Total	
			ALBERT TWP OPER	29.41	F/A REAL,ALBERT FI	229.72		

PROP. ADDR: 1920 HIGHBANK TR GOULET GRANT C &  
T29N R1E SEC 35 BEG 280 FT E OF N 1/4 POST TH, S 355 FT TO POB POWERS KAYLA M  
TH E 200 FT, S 145 FT, W 221.34 FT, TH N 145 FT TO POB 1920 HIGHBANK TR  
LEWISTON MI 49756

001-035-000-110-00 ----- 001-035-000-110-00 NO: 01547



CLASS: 401	PRE/MBT %	100	COUNTY ROADS	165.06	ALBERT ROADS	79.98	Tax	2,027.36
SCHOOL: 69030	TV	165,060	LIBRARY	99.03	ALBERT PARKS/CEM	82.53	W Admin	20.27
JOHANNESBURG-LE	AV	205,200	MCCOA	161.46	COP-ISD GENERAL	42.13	Due	2,047.63
M.CODE: SEV		205,200	MONT CO SHERIFF	165.06	COP-ISD SP ED	137.14	Intrst	
			MSU EXTENSION	41.26	COP-ISD EX SP ED	104.13	Total	
			ALBERT TWP OPER	107.78	F/A REAL,ALBERT FI	841.80		

PROP. ADDR: 1819 HEIMLER RD PEARSON DALE EDWARD & CHRISTINA  
T29N R1E SEC 35 COM AT A PT 33 FT E & 296 FT N OF N 1/8 POST 1819 HEIMLER RD  
ON N & S 1/4 LINE AS POB TH N 2DEG 28 MIN E 231.5 FT TH S LEWISTON MI 49756  
88DEG 51MIN E 556.22 FT TH S 28DEG 52MIN W 261.63 FT TH N 88  
DEG 440.5 FT TO POB PART OF GOVT LOT 2 PART OF LOT 7 OF SURVEY  
LESS N 131.5 FT THEREOF

001-035-000-120-00 ----- 001-035-000-120-00 NO: 01548



CLASS: 401	PRE/MBT %	100	COUNTY ROADS	63.42	ALBERT ROADS	30.73	Tax	778.98
SCHOOL: 69030	TV	63,425	LIBRARY	38.05	ALBERT PARKS/CEM	31.71	W Admin	7.78
JOHANNESBURG-LE	AV	200,200	MCCOA	62.04	COP-ISD GENERAL	16.19	Due	786.76
M.CODE: SEV		200,200	MONT CO SHERIFF	63.42	COP-ISD SP ED	52.69	Intrst	
			MSU EXTENSION	15.85	COP-ISD EX SP ED	40.01	Total	
			ALBERT TWP OPER	41.41	F/A REAL,ALBERT FI	323.46		

PROP. ADDR: 1765 HEIMLER RD RENDER LIVING TRUST  
T29N R1E SEC 35 BEG N 1/8 POST ON N & S 1/4 LINE TH S 88DEG 1765 HEIMLER RD  
51MIN E 33 FT TO POB. TH N 2DEG 28MIN E 209 FT., TH S 88DEG LEWISTON MI 49756  
51MIN E 455.54 FT., TH S 8DEG 59MIN E 212.39 FT., TH N 88DEG  
51MIN W 497.72 FT TO POB DESIGNATED AS LOT 9

ALBERT TOWNSHIP  
Real & Personal Property  
Spec. Population: Ad Valorem+Special Acts

Parcel # Valuations Tax Heading Amount Tax Heading Amount --- Totals ---  
001-035-000-130-00 ----- 001-035-000-130-00 NO: 01549



CLASS: 402	PRE/MBT %	0	COUNTY ROADS	1.02	ALBERT ROADS	0.49	Tax	12.49
SCHOOL: 69030	TV	1,021	LIBRARY	0.61	ALBERT PARKS/CEM	0.51	W Admin	0.12
JOHANNESBURG-LE	AV	9,700	MCCOA	0.99	COP-ISD GENERAL	0.26	Due	12.61
M.CODE:	SEV	9,700	MONT CO SHERIFF	1.02	COP-ISD SP ED	0.84	Intrst	
			MSU EXTENSION	0.25	COP-ISD EX SP ED	0.64	Total	
			ALBERT TWP OPER	0.66	F/A REAL,ALBERT FI	5.20		

PROP. ADDR: RENDER LIVING TRUST  
T29N R1E SEC 35 BEG AT N 1/8 POST ON N & S 1/4 LINE TH S 88DEG 1765 HEIMLER ROAD  
51MIN E 923.27 FT TO POB TH N 32DEG 59MIN E 145.6 FT, TH N LEWISTON MI 49756  
69DEG 13MIN W 98.3 FT TH N 27DEG 59MIN W 16.29 FT, TH S 78DEG  
14MIN E 134.13 FT, TH S 48DEG 20MIN E 97.9 FT, T S 16DEG 46MIN  
W 85.9 FT, TH N 88DEG 51MIN W ALONG N 1/8 LINE 159.47 FT. TO  
POB DESIGNATED AS LOT 10

001-035-000-140-00 ----- 001-035-000-140-00 NO: 01550



CLASS: 402	PRE/MBT %	0	COUNTY ROADS	10.81	ALBERT ROADS	5.24	Tax	132.78
SCHOOL: 69030	TV	10,815	LIBRARY	6.48	ALBERT PARKS/CEM	5.40	W Admin	1.32
JOHANNESBURG-LE	AV	34,000	MCCOA	10.57	COP-ISD GENERAL	2.76	Due	134.10
M.CODE:	SEV	34,000	MONT CO SHERIFF	10.81	COP-ISD SP ED	8.98	Intrst	
			MSU EXTENSION	2.70	COP-ISD EX SP ED	6.82	Total	
			ALBERT TWP OPER	7.06	F/A REAL,ALBERT FI	55.15		

PROP. ADDR: 1787 HEIMLER RD JARZEMBOWSKI JEROME & MEILS LA  
T29N R1E SEC 35 COMM AT N 1/8 POST ON N & S 1/4 LINE TH S 327 MAYWOOD  
88DEG 51MIN E 33 FT TH N 2DEG 28MIN E ALONG RD ROW LINE 209 FT ROCHESTER MI 48307  
TO POB TH S 88DEG 51MIN E 455.54 FT TH N 7DEG 36MIN W 88.06 FT  
TH N 88DEG 51MIN W 440.05 FT TO ROAD ROW LINE TH S 2DEG 28MIN  
W 87 FT ALG ROAD ROW LINE TO POB LOT EXTENDS TO WATERS EDGE ON  
E SIDE PART OF NW FRL 1/4 OF NE FRL 1/4 GOVT LOT 2

001-035-000-150-01 ----- 001-035-000-150-01 NO: 01551



CLASS: 402	PRE/MBT %	100	COUNTY ROADS	3.40	ALBERT ROADS	1.64	Tax	41.73
SCHOOL: 69030	TV	3,400	LIBRARY	2.04	ALBERT PARKS/CEM	1.70	W Admin	0.41
JOHANNESBURG-LE	AV	3,400	MCCOA	3.32	COP-ISD GENERAL	0.86	Due	42.14
M.CODE:	SEV	3,400	MONT CO SHERIFF	3.40	COP-ISD SP ED	2.82	Intrst	
			MSU EXTENSION	0.85	COP-ISD EX SP ED	2.14	Total	
			ALBERT TWP OPER	2.22	F/A REAL,ALBERT FI	17.34		

PROP. ADDR: HEIMLER RD DLUGOSIELSKI RICHARD L & MARIE H/W  
T29N R1E SEC 35 COM 33.57' S AND 33.01' E OF N4C0R AS POB. 1927 HEIMLER RD  
TH S 240' , E 269.69', N'LY 240.70', TH W 250.08' TO POB. 2003 LEWISTON MI 49756  
SPLIT FROM 001-035-000-150-00.

ALBERT TOWNSHIP  
Real & Personal Property  
Spec. Population: Ad Valorem+Special Acts

Parcel # Valuations Tax Heading Amount Tax Heading Amount --- Totals ---  
001-035-000-150-02 ----- 001-035-000-150-02 NO: 01552



CLASS: 401	PRE/MBT %	100	COUNTY ROADS	106.80	ALBERT ROADS	51.75	Tax	1,311.80
SCHOOL: 69030	TV	106,800	LIBRARY	64.08	ALBERT PARKS/CEM	53.40	W Admin	13.11
JOHANNESBURG-LE	AV	106,800	MCCOA	104.47	COP-ISD GENERAL	27.26	Due	1,324.91
M.CODE: SEV	SEV	106,800	MONT CO SHERIFF	106.80	COP-ISD SP ED	88.74	Intrst	
			MSU EXTENSION	26.70	COP-ISD EX SP ED	67.38	Total	
			ALBERT TWP OPER	69.74	F/A REAL,ALBERT FI	544.68		

PROP. ADDR: 1927 HEIMLER RD DLOGOSIELSKI RICHARD L & MARIE H/W  
T29N R1E SEC 35 COMM 33.57' S & 33.01' E OF N 1/4 COR TH S 1927 HEIMLER RD  
240' TO POB. TH S 225.71' , TH E 287.96' ,TH N'LY 221.42', LEWISTON MI 49756  
TH W 269.69' TO POB. 2003 SPLIT FROM 001-035-000-150-00

001-035-000-160-01 ----- 001-035-000-160-01 NO: 01553



CLASS: 401	PRE/MBT %	100	COUNTY ROADS	92.72	ALBERT ROADS	44.93	Tax	1,138.86
SCHOOL: 69030	TV	92,722	LIBRARY	55.63	ALBERT PARKS/CEM	46.36	W Admin	11.38
JOHANNESBURG-LE	AV	189,900	MCCOA	90.70	COP-ISD GENERAL	23.67	Due	1,150.24
M.CODE: COREL	SEV	189,900	MONT CO SHERIFF	92.72	COP-ISD SP ED	77.04	Intrst	
			MSU EXTENSION	23.18	COP-ISD EX SP ED	58.49	Total	
			ALBERT TWP OPER	60.54	F/A REAL,ALBERT FI	472.88		

PROP. ADDR: 1885 HEIMLER RD SCOTT DIANE M  
T29N R1E SEC 35 COM 33.57 FT S & 33.01 FT E OF N ¼ COR OF 1885 HEIMLER RD  
SEC TH S 465.71 FT TO POB. TH S 180.16 FT, TH E 571.33 FT, TH LEWISTON MI 49756  
NW'LY 197.04 FT, TH W 508.99 FT POB. 2003 SPLIT FROM  
001-035-000-150-00 & 160-00

001-035-000-170-01 ----- 001-035-000-170-01 NO: 01554



CLASS: 402	PRE/MBT %	0	COUNTY ROADS	1.26	ALBERT ROADS	0.61	Tax	15.51
SCHOOL: 69030	TV	1,268	LIBRARY	0.76	ALBERT PARKS/CEM	0.63	W Admin	0.15
JOHANNESBURG-LE	AV	2,400	MCCOA	1.24	COP-ISD GENERAL	0.32	Due	15.66
M.CODE: SEV	SEV	2,400	MONT CO SHERIFF	1.26	COP-ISD SP ED	1.05	Intrst	
			MSU EXTENSION	0.31	COP-ISD EX SP ED	0.79	Total	
			ALBERT TWP OPER	0.82	F/A REAL,ALBERT FI	6.46		

PROP. ADDR: HEIMLER RD HANKS RICHARD L JR  
T29N R1E SEC 35 COMM 33.57' S & 33.01' E OF N 1/4 COR TH S 28290 BRIAR HILL  
645.87' TO POB. TH CONT S 94.4' E 366.45' , TH N 94.4', TH W FARMINGTON MI 48336  
364.26' TO POB. 2003 SPLIT FROM 001-035-000-170-00

ALBERT TOWNSHIP  
Real & Personal Property  
Spec. Population: Ad Valorem+Special Acts

Parcel # Valuations Tax Heading Amount Tax Heading Amount --- Totals ---  
001-035-000-180-00 ----- 001-035-000-180-00 NO: 01555



CLASS	PRE/MBT %	Tax Heading	Amount	Tax Heading	Amount		Totals
401	0	COUNTY ROADS	40.09	ALBERT ROADS	19.42	Tax	492.40
SCHOOL: 69030	TV 40,094	LIBRARY	24.05	ALBERT PARKS/CEM	20.04	W Admin	4.92
JOHANNESBURG-LE	AV 101,300	MCCOA	39.21	COP-ISD GENERAL	10.23	Due	497.32
M.CODE: SEV	101,300	MONT CO SHERIFF	40.09	COP-ISD SP ED	33.31	Intrst	
		MSU EXTENSION	10.02	COP-ISD EX SP ED	25.29	Total	
		ALBERT TWP OPER	26.18	F/A REAL,ALBERT FI	204.47		

PROP. ADDR: 1861 HEIMLER RD HANKS RICHARD L JR  
 T29N R1E SEC 35 COM AT N 1/4 COR OF SEC TH E 33.01 FT, TH S 28290 BRIAR HILL  
 804.73 FT TO POB TH E TO SHORE WOLF LAKE, TH NRLY ON SHORE FARMINGTON MI 48336  
 SAID LK 126.94 FT, TH WRLY 206.82 FT, TH S 94.40, TH W 366.22  
 FT TO W LNE SAID PARCEL LESS. S 31.5 FT PART OF LOTS 3 & 7

001-035-000-190-00 ----- 001-035-000-190-00 NO: 01556



CLASS	PRE/MBT %	Tax Heading	Amount	Tax Heading	Amount		Totals
401	100	COUNTY ROADS	43.64	ALBERT ROADS	21.14	Tax	535.99
SCHOOL: 69030	TV 43,640	LIBRARY	26.18	ALBERT PARKS/CEM	21.82	W Admin	5.35
JOHANNESBURG-LE	AV 99,300	MCCOA	42.68	COP-ISD GENERAL	11.14	Due	541.34
M.CODE: SEV	99,300	MONT CO SHERIFF	43.64	COP-ISD SP ED	36.26	Intrst	
		MSU EXTENSION	10.91	COP-ISD EX SP ED	27.53	Total	
		ALBERT TWP OPER	28.49	F/A REAL,ALBERT FI	222.56		

PROP. ADDR: 1841 HEIMLER RD STANCROFF JOHN K & PATRICIA L  
 T29N R1E SEC 35 COM AT POINT 33 FT E & 296.0 FT N OF N 1/8 1841 HEIMLER RD  
 POST ON N & S 1/4 LINE SEC 35 AS POB, TH N 2DEG 28MIN E 231.5 LEWISTON MI 49756  
 FT, TH S 88DEG 51MIN E 556.22 FT, TH S 28DEG 52MIN W 261.63  
 FT, TH N 88DEG 51MIN W 440.05 FT TO POB LOT 7 SURVEYORS PLAT  
 LESS. S 100 FT

001-035-000-200-01 ----- 001-035-000-200-01 NO: 01557



CLASS	PRE/MBT %	Tax Heading	Amount	Tax Heading	Amount		Totals
402	0	COUNTY ROADS	34.15	ALBERT ROADS	16.55	Tax	419.51
SCHOOL: 69030	TV 34,159	LIBRARY	20.49	ALBERT PARKS/CEM	17.07	W Admin	4.19
JOHANNESBURG-LE	AV 134,600	MCCOA	33.41	COP-ISD GENERAL	8.72	Due	423.70
M.CODE: SEV	134,600	MONT CO SHERIFF	34.15	COP-ISD SP ED	28.38	Intrst	
		MSU EXTENSION	8.53	COP-ISD EX SP ED	21.55	Total	
		ALBERT TWP OPER	22.30	F/A REAL,ALBERT FI	174.21		

PROP. ADDR: HEIMLER RD LAFRAMBOISE MATTHEW  
 T29N R1E SEC 35 BEG AT SW COR OF GOVT LOT 2 TH E'LY 464.38' TO 1670 HEIMLER RD  
 POB TH CONT E'LY 135.62' TH NE'LY 200' TH E'LY 150' TH SW'LY LEWISTON MI 49756  
 200' TH E'LY 39.20' TH NE'LY 221.22' ALG SHR BIG WOLF LK TH  
 NE'LY 127.54' TH NE'LY 27.6' TH W'LY 623.27' TH SE'LY 312.3'  
 TO POB PARCEL 1

ALBERT TOWNSHIP  
Real & Personal Property  
Spec. Population: Ad Valorem+Special Acts

Parcel # Valuations Tax Heading Amount Tax Heading Amount --- Totals ---  
001-035-000-200-02 ----- 001-035-000-200-02 NO: 01558



CLASS: 402	PRE/MBT %	0	COUNTY ROADS	22.22	ALBERT ROADS	10.77	Tax	272.97
SCHOOL: 69030	TV	22,229	LIBRARY	13.33	ALBERT PARKS/CEM	11.11	W Admin	2.72
JOHANNESBURG-LE	AV	87,700	MCCOA	21.74	COP-ISD GENERAL	5.67	Due	275.69
M.CODE:	SEV	87,700	MONT CO SHERIFF	22.22	COP-ISD SP ED	18.47	Intrst	
			MSU EXTENSION	5.55	COP-ISD EX SP ED	14.02	Total	
			ALBERT TWP OPER	14.51	F/A REAL,ALBERT FI	113.36		

PROP. ADDR: HEIMLER RD LAFRAMBOISE MATTHEW  
T29N R1E SEC 35 COM AT SW COR OF SEC TH E'LY 464.38' TH NW'LY 312.3 TO POB TH E'LY 623.27' ALG SHR BIG WOLF LK TH NE'LY 199.73' TH NW'LY 13.57' TH W'LY 781.24' TH SE'LY 187.36' TO POB PARCEL 2 1670 HEIMLER RD LEWISTON MI 49756

001-035-000-200-03 ----- 001-035-000-200-03 NO: 01559



CLASS: 402	PRE/MBT %	0	COUNTY ROADS	23.07	ALBERT ROADS	11.18	Tax	283.34
SCHOOL: 69030	TV	23,072	LIBRARY	13.84	ALBERT PARKS/CEM	11.53	W Admin	2.83
JOHANNESBURG-LE	AV	90,900	MCCOA	22.56	COP-ISD GENERAL	5.89	Due	286.17
M.CODE:	SEV	90,900	MONT CO SHERIFF	23.07	COP-ISD SP ED	19.17	Intrst	
			MSU EXTENSION	5.76	COP-ISD EX SP ED	14.55	Total	
			ALBERT TWP OPER	15.06	F/A REAL,ALBERT FI	117.66		

PROP. ADDR: HEIMLER RD LAFRAMBOISE MATTHEW  
T29N R1E SEC 35 COM AT SW COR OF GOVT LOT 2 TH E'LY 464.38' TH NW'LY 499.66' TO POB TH E'LY 781.24' ALG SHR BIG WOLF LK TH NW'LY 121.87' TH NW'LY 100.82' TH W'LY 733.14' TH SE'LY 197.77' TO POB PARCEL 3 1670 HEIMLER RD LEWISTON MI 49756

001-035-000-200-04 ----- 001-035-000-200-04 NO: 01560



CLASS: 402	PRE/MBT %	0	COUNTY ROADS	21.14	ALBERT ROADS	10.24	Tax	259.65
SCHOOL: 69030	TV	21,145	LIBRARY	12.68	ALBERT PARKS/CEM	10.57	W Admin	2.59
JOHANNESBURG-LE	AV	83,300	MCCOA	20.68	COP-ISD GENERAL	5.39	Due	262.24
M.CODE:	SEV	83,300	MONT CO SHERIFF	21.14	COP-ISD SP ED	17.56	Intrst	
			MSU EXTENSION	5.28	COP-ISD EX SP ED	13.34	Total	
			ALBERT TWP OPER	13.80	F/A REAL,ALBERT FI	107.83		

PROP. ADDR: 1641 HEIMLER RD LAFRAMBOISE MATTHEW  
T29N R1E SEC 35 COM AT SW COR OF GOVT LOT 2 TH E'LY 464.38' TH NW'LY 697.43' TO POB TH E'LY 733.14' ALG SHR BIG WOLF LK TH NW'LY 145.02' TH NW'LY 71.22' TH W'LY 672.40' TH SE'LY 182.16' TO POB PARCEL 4 1670 HEIMLER RD LEWISTON MI 49756



ALBERT TOWNSHIP  
Real & Personal Property  
Spec. Population: Ad Valorem+Special Acts

Parcel # Valuations Tax Heading Amount Tax Heading Amount --- Totals ---  
001-035-000-200-05 ----- 001-035-000-200-05 NO: 01561



CLASS	PRE/MBT %	Tax Heading	Amount	Tax Heading	Amount		Totals
402	0	COUNTY ROADS	18.07	ALBERT ROADS	8.75	Tax	221.92
SCHOOL: 69030	TV	LIBRARY	10.84	ALBERT PARKS/CEM	9.03	W Admin	2.21
JOHANNESBURG-LE	AV	MCCOA	17.67	COP-ISD GENERAL	4.61	Due	224.13
M.CODE: SEV	71,400	MONT CO SHERIFF	18.07	COP-ISD SP ED	15.01	Intrst	
		MSU EXTENSION	4.51	COP-ISD EX SP ED	11.40	Total	
		ALBERT TWP OPER	11.80	F/A REAL,ALBERT FI	92.16		

PROP. ADDR: HEIMLER RD LAFRAMBOISE MATTHEW  
T29N R1E SEC 35 COM AT SW COR OF GOVT LOT 2 TH E'LY 464.38' TH 1670 HEIMLER RD  
NW'LY 879.59' TO OB TH E'LY 672.40' ALG SHR BIG WOLF LK TH LEWISTON MI 49756  
NW'LY 45.09' TH NE'LY 138.54' TH NE'LY 32.34' TH W'LY 820.26'  
TH SE'LY 187.36' TO POB

001-035-000-200-06 ----- 001-035-000-200-06 NO: 01562



CLASS	PRE/MBT %	Tax Heading	Amount	Tax Heading	Amount		Totals
402	0	COUNTY ROADS	38.86	ALBERT ROADS	18.83	Tax	477.27
SCHOOL: 69030	TV	LIBRARY	23.31	ALBERT PARKS/CEM	19.43	W Admin	4.77
JOHANNESBURG-LE	AV	MCCOA	38.01	COP-ISD GENERAL	9.92	Due	482.04
M.CODE: SEV	153,200	MONT CO SHERIFF	38.86	COP-ISD SP ED	32.28	Intrst	
		MSU EXTENSION	9.71	COP-ISD EX SP ED	24.51	Total	
		ALBERT TWP OPER	25.37	F/A REAL,ALBERT FI	198.18		

PROP. ADDR: HEIMLER RD LAFRAMBOISE MATTHEW  
T29N R1E SEC 35 COM AT SW COR OF GOVT LOT 2 TH E'LY 464.38' TH 1670 HEIMLER RD  
NW'LY 1066.95' TO OB TH E'LY 820.26' ALG SHR BIG WOLF LK TH LEWISTON MI 49756  
NE'LY 237.18' TH NW'LY 127.34' TH W'LY 92.74' TH SW'LY 193.07'  
TH W'LY 158.66' TH NW'LY 154.02' TH NW'LY 116.14' TH W'LY  
471.80' TH SE'LY 287.29' TO P OB

001-035-000-200-07 ----- 001-035-000-200-07 NO: 01563



CLASS	PRE/MBT %	Tax Heading	Amount	Tax Heading	Amount		Totals
401	0	COUNTY ROADS	58.26	ALBERT ROADS	28.23	Tax	715.63
SCHOOL: 69030	TV	LIBRARY	34.96	ALBERT PARKS/CEM	29.13	W Admin	7.15
JOHANNESBURG-LE	AV	MCCOA	56.99	COP-ISD GENERAL	14.87	Due	722.78
M.CODE: SEV	84,500	MONT CO SHERIFF	58.26	COP-ISD SP ED	48.41	Intrst	
		MSU EXTENSION	14.56	COP-ISD EX SP ED	36.76	Total	
		ALBERT TWP OPER	38.04	F/A REAL,ALBERT FI	297.16		

PROP. ADDR: 1670 HEIMLER RD LAFRAMBOISE MATTHEW  
T29N R1E SEC 35 COM AT SW COR OF GOVT LOT 2 AS POB TH NE'LY 1670 HEIMLER RD  
1301.22' TH E'LY 58.90' TH SE'LY 1354.25' TH W'LY 464.38' TO LEWISTON MI 49756  
POB

ALBERT TOWNSHIP  
Real & Personal Property  
Spec. Population: Ad Valorem+Special Acts

Parcel # Valuations Tax Heading Amount Tax Heading Amount --- Totals ---  
001-035-000-210-00 ----- 001-035-000-210-00 NO: 01564



CLASS: 402	PRE/MBT %	0	COUNTY ROADS	0.57	ALBERT ROADS	0.27	Tax	7.00
SCHOOL: 69030	TV	576	LIBRARY	0.34	ALBERT PARKS/CEM	0.28	W Admin	0.07
JOHANNESBURG-LE	AV	11,600	MCCOA	0.56	COP-ISD GENERAL	0.14	Due	7.07
M.CODE:	SEV	11,600	MONT CO SHERIFF	0.57	COP-ISD SP ED	0.47	Intrst	
			MSU EXTENSION	0.14	COP-ISD EX SP ED	0.36	Total	
			ALBERT TWP OPER	0.37	F/A REAL,ALBERT FI	2.93		

PROP. ADDR: 5530 WOLF LAKE DR DUNHAM SANDRA L/E  
T29N R1E SEC 35 BEG 750 FT E & 100 FT N OF CEN POST SEC 35 AS 2389 MAUTE RD  
POB TH N 100 FT, W 150 FT, S 100 FT TH E 150 FT TO POB GRASS LAKE MI 49240

001-035-000-220-00 ----- 001-035-000-220-00 NO: 01565



CLASS: 402	PRE/MBT %	0	COUNTY ROADS	0.22	ALBERT ROADS	0.11	Tax	2.73
SCHOOL: 69030	TV	228	LIBRARY	0.13	ALBERT PARKS/CEM	0.11	W Admin	0.02
JOHANNESBURG-LE	AV	5,800	MCCOA	0.22	COP-ISD GENERAL	0.05	Due	2.75
M.CODE:	SEV	5,800	MONT CO SHERIFF	0.22	COP-ISD SP ED	0.18	Intrst	
			MSU EXTENSION	0.05	COP-ISD EX SP ED	0.14	Total	
			ALBERT TWP OPER	0.14	F/A REAL,ALBERT FI	1.16		

PROP. ADDR: DUNHAM SANDRA L/E  
T29N R1E SEC 35 COM 750 FT E & 50 FT N OF SW COR SW 1/4 OF NE 2389 MAUTE RD  
1/4 N 50 FT, W 150 FT, S 50 FT, E 150 FT TO POB GRASS LAKE MI 49240

001-035-000-230-00 ----- 001-035-000-230-00 NO: 01566



CLASS: 402	PRE/MBT %	0	COUNTY ROADS	0.22	ALBERT ROADS	0.11	Tax	2.73
SCHOOL: 69030	TV	228	LIBRARY	0.13	ALBERT PARKS/CEM	0.11	W Admin	0.02
JOHANNESBURG-LE	AV	5,800	MCCOA	0.22	COP-ISD GENERAL	0.05	Due	2.75
M.CODE:	SEV	5,800	MONT CO SHERIFF	0.22	COP-ISD SP ED	0.18	Intrst	
			MSU EXTENSION	0.05	COP-ISD EX SP ED	0.14	Total	
			ALBERT TWP OPER	0.14	F/A REAL,ALBERT FI	1.16		

PROP. ADDR: DUNHAM SANDRA L/E  
T29N R1E SEC 35 COM 750 FT E OF SW COR SW 1/4 OF NE 1/4 TH N 2389 MAUTE RD  
50 FT, W 150 FT, S 50 FT, E 150 FT TO POB GRASS LAKE MI 49240

ALBERT TOWNSHIP  
Real & Personal Property  
Spec. Population: Ad Valorem+Special Acts

Parcel # Valuations Tax Heading Amount Tax Heading Amount --- Totals ---  
001-035-000-240-00 ----- 001-035-000-240-00 NO: 01567



CLASS: 401	PRE/MBT %	0	COUNTY ROADS	7.70	ALBERT ROADS	3.73	Tax	94.59
SCHOOL: 69030	TV	7,705	LIBRARY	4.62	ALBERT PARKS/CEM	3.85	W Admin	0.94
JOHANNESBURG-LE	AV	43,200	MCCOA	7.53	COP-ISD GENERAL	1.96	Due	95.53
M.CODE:	SEV	43,200	MONT CO SHERIFF	7.70	COP-ISD SP ED	6.40	Intrst	
			MSU EXTENSION	1.92	COP-ISD EX SP ED	4.86	Total	
			ALBERT TWP OPER	5.03	F/A REAL,ALBERT FI	39.29		

PROP. ADDR: BIG WOLF LAKE RD  
T29N R1E SEC 35 A PART OF GOVT LOT 4 COM AT CON MA RKER ON  
SHORE OF LITTLE WOLF LAKE 1191.8 FT TH S & 515.4 FT E OF NW  
COR OF SD LOT TH N 81DEG 27MIN E 222.5 FT TH N 27DEG 48MIN W  
106.1 FT TH N 50DEG 47MIN 5SEC W 406.95 FT TO POB TH S 48DEG  
59MIN 5SE C W 190 FT M OR L TO SHORE OF SD LAKE TH WRLY ALG  
SHORE APPROX 227 FT TO W LNE OF SD LOT 4 TH NRLY ALG W LNE 525  
FT M OR L TO PNT 415 FT S OF NW COR BEING C/L CO RD TH S61DEG  
42MIN E 215 FT TH S31DEG 57MINE 346.7 FT M OR L TO POB PARCEL  
1

BURKAM TIMOTHY D & ROBERTA L/E  
4652 DUNLEARY DR  
DUBLIN OH 43017

001-035-000-240-01 ----- 001-035-000-240-01 NO: 01568



CLASS: 401	PRE/MBT %	0	COUNTY ROADS	18.77	ALBERT ROADS	9.09	Tax	230.51
SCHOOL: 69030	TV	18,770	LIBRARY	11.26	ALBERT PARKS/CEM	9.38	W Admin	2.30
JOHANNESBURG-LE	AV	78,100	MCCOA	18.36	COP-ISD GENERAL	4.79	Due	232.81
M.CODE:	SEV	78,100	MONT CO SHERIFF	18.77	COP-ISD SP ED	15.59	Intrst	
			MSU EXTENSION	4.69	COP-ISD EX SP ED	11.84	Total	
			ALBERT TWP OPER	12.25	F/A REAL,ALBERT FI	95.72		

PROP. ADDR: 5540 BIG WOLF LAKE R  
T29N R1E SEC 35 A PART OF GOVT LOT 4 COM AT PNT PA RAL TO 490  
FT S OF N LNE OF SD LOT INTERSECTS MEAN DER LNE OF BIG WOLF  
LAKE AS POB TH WRLY ALG SD LNE 500 FT M OR L TO LNE EXT AT R  
ANGLES TO SD N LNE A PNT 300 FT E OF NW COR OF SD LOT TH NLY  
60 FT TH W LY AT R ANGLE 109 FT TH NLY AT R ANG 25 FT TH WLY  
200 FT TO PNT ON W LNE OF SD LOT 405 FT S OF NW CO LOT TH ALG  
W LN 80 DEG W 10' TO THE APPRX CL OF CO RD: TH S61DEG E 215':  
TH S 31DEG E 261.7' M OR L TO A LN PARALEL TO AND 740' S OF N  
LN SD LOT 4: TH ELY ALG SD LN TO SHR OF BIG WOLF LK AND NELY  
ALG SHR TO POB.

GANGE DONALD A  
842 PARLIAMENT  
MADISON HEIGHTS MI 48071

ALBERT TOWNSHIP  
Real & Personal Property  
Spec. Population: Ad Valorem+Special Acts

Parcel # Valuations Tax Heading Amount Tax Heading Amount --- Totals ---  
001-035-000-240-03 ----- 001-035-000-240-03 NO: 01569



CLASS	PRE/MBT %	Valuations	Tax Heading	Amount	Tax Heading	Amount		Totals
401	0		COUNTY ROADS	9.02	ALBERT ROADS	4.37	Tax	110.78
SCHOOL: 69030	TV	9,023	LIBRARY	5.41	ALBERT PARKS/CEM	4.51	W Admin	1.10
JOHANNESBURG-LE	AV	43,700	MCCOA	8.82	COP-ISD GENERAL	2.30	Due	111.88
M.CODE: SEV		43,700	MONT CO SHERIFF	9.02	COP-ISD SP ED	7.49	Intrst	
			MSU EXTENSION	2.25	COP-ISD EX SP ED	5.69	Total	
			ALBERT TWP OPER	5.89	F/A REAL,ALBERT FI	46.01		

PROP. ADDR: 5680 BIG WOLF LAKE R  
T29N R1E SEC 35 PAR 3 PRT GOVT LOT 4 COM AT CONC MARKER ON  
SHORE OF LITTLE WOLF LAKE 1191.8 FT S & 515.4 FT E OF NW COR  
OF SD LOT TH N 81 DEG 27 E 222.5 FT TO POB TH N 27DEG 48MIN W  
106.1 FT TH N 50 DEG 47MIN 5SEC W 406.95 FT TH N 31DEG 57MIN W  
85 FT M OR L TO LNE PARAL TO & 740 FT S OF N LNE OF SD LOT TH  
ERLY ALG SD LNE TO SHORE OF BIG WOLF LAKE & SERLY ALG SHORE TO  
LNE PARAL TO & 100 FT W OF E LNE OF SD LOT TH SLY ALG SD LNE  
180 FT M OR L TO C/L CO RD TH N 73DEG 41MIN W 492.7 FT TO POB

DELOZIER KEVIN D & ANDREA R  
22119 MONTEREY DR  
WOODHAVEN MI 48183

001-035-000-240-06 ----- 001-035-000-240-06 NO: 01570



CLASS	PRE/MBT %	Valuations	Tax Heading	Amount	Tax Heading	Amount		Totals
402	0		COUNTY ROADS	14.13	ALBERT ROADS	6.84	Tax	173.54
SCHOOL: 69030	TV	14,134	LIBRARY	8.48	ALBERT PARKS/CEM	7.06	W Admin	1.73
JOHANNESBURG-LE	AV	58,500	MCCOA	13.82	COP-ISD GENERAL	3.60	Due	175.27
M.CODE: SEV		58,500	MONT CO SHERIFF	14.13	COP-ISD SP ED	11.74	Intrst	
			MSU EXTENSION	3.53	COP-ISD EX SP ED	8.91	Total	
			ALBERT TWP OPER	9.22	F/A REAL,ALBERT FI	72.08		

PROP. ADDR: BIG WOLF LAKE RD  
T29N R1E SEC 35 COMM AT E 1/4 COR AND NE COR GOV LOT 3; TH S  
2D23'W 1240.3FT; TH S 88D21'42"W 649.43FT; TH N 88D38'18"W  
284.75; TH S 78D21'42"W 140.33FT TO POB; TH CONT S 78D21'42"W  
154.79FT; TH N2D38'57"E252.78FT TO A POINT ON THE INTERMEDIATE  
TRAVERSE LINE ALG THE SHORE OF BIG WOLF LAKE; THE ALG SD LINE  
N84D19'56"E 151.6FT; TH S2D38'57"W 236.51 FT TO POB. PARCEL A  
INCLUDES ALL LAND BETWEEN DESCRIBED INTERMEDIATE TRAVERSE LINE  
AND WATERS EDGE OF BIG WOLF LAKE.

PIONEER LAND BUYERS LLC  
500 WESTOVER DR #32484  
SANFORD NC 27330

ALBERT TOWNSHIP  
Real & Personal Property  
Spec. Population: Ad Valorem+Special Acts

Parcel # Valuations Tax Heading Amount Tax Heading Amount --- Totals ---  
001-035-000-240-08 -----Winter PRE, ORIG PRE/MBT: 0----- 001-035-000-240-08 NO: 01571



CLASS	PRE/MBT %	Valuations	Tax Heading	Amount	Tax Heading	Amount		Totals
402	100	135,100	COUNTY ROADS	32.33	ALBERT ROADS	15.66	Tax	397.07
69030	TV	32,333	LIBRARY	19.39	ALBERT PARKS/CEM	16.16	W Admin	3.97
JOHANNESBURG-LE	AV	135,100	MCCOA	31.62	COP-ISD GENERAL	8.25	Due	401.04
M.CODE:	SEV	135,100	MONT CO SHERIFF	32.33	COP-ISD SP ED	26.86	Intrst	
			MSU EXTENSION	8.08	COP-ISD EX SP ED	20.39	Total	
			ALBERT TWP OPER	21.11	F/A REAL,ALBERT FI	164.89		

PROP. ADDR: 5812 BIG WOLF LAKE R  
 T29N R1E SEC 35 COMM AT E ¼ COR, SAID COR BEING NE COR OF SAID  
 GOVT' LOT 3; TH S 02DEG W 825.90' TO POB; TH CONT S 02 DEG W  
 414.40'; TH S 88DEG W 649.43'; TH N 88DEG W 284.75'; TH S  
 78DEG W 140.33'; TH N 02DEG E 236.51'; TH N 84DEG E 220.13';  
 TH S 81DEG E 212.21'; TH N 18DEG E 200.42'; TH N 25DEG W  
 71.61'; S 87DEG E 615.98' TO POB. (TO WATERS' EDGE OF BIG WOLF  
 LAKE AND DESCRIBED LAND BETWEEN INTERMEDIATE TRAVERSE LINE)  
 (2008 SPLIT FROM 001-035-00-940-00)

BURKE JEFFERY C & MICHELE M  
 5812 BIG WOLF LAKE RD  
 LEWISTON MI 49756

001-035-000-250-00 ----- 001-035-000-250-00 NO: 01572



CLASS	PRE/MBT %	Valuations	Tax Heading	Amount	Tax Heading	Amount		Totals
401	100	60,400	COUNTY ROADS	19.72	ALBERT ROADS	9.56	Tax	242.26
69030	TV	19,729	LIBRARY	11.83	ALBERT PARKS/CEM	9.86	W Admin	2.42
JOHANNESBURG-LE	AV	60,400	MCCOA	19.29	COP-ISD GENERAL	5.03	Due	244.68
M.CODE:	SEV	60,400	MONT CO SHERIFF	19.72	COP-ISD SP ED	16.39	Intrst	
			MSU EXTENSION	4.93	COP-ISD EX SP ED	12.44	Total	
			ALBERT TWP OPER	12.88	F/A REAL,ALBERT FI	100.61		

PROP. ADDR: 5599 WOLF LAKE RD  
 T29N R1E SEC 35 COM AT CON. MARKER NE SH. LITTLE WOLF 1191.8  
 FT S & 515.4 FT E OF CEN SEC. TH N 22DEG 38MIN W 100 FT TO  
 IRON BAR AS POB TH N 80DEG 46.5MIN E 211.95 FT TH N 50DEG 47.5  
 FT. W 211.15 FT, TH S 48DEG 59.5MIN W 170.6 FT, TH S 56DEG  
 18.5MIN E 100 FT TO POB

VOGT E JEAN  
 PO BOX 866  
 LEWISTON MI 49756

001-035-000-260-00 ----- 001-035-000-260-00 NO:



CLASS	PRE/MBT %	Valuations	Tax Heading	Amount	Tax Heading	Amount		Totals
001	100	0	COUNTY ROADS	0.00	ALBERT ROADS	0.00	Tax	0.00
69030	TV	0	LIBRARY	0.00	ALBERT PARKS/CEM	0.00	W Admin	0.00
JOHANNESBURG-LE	AV	0	MCCOA	0.00	COP-ISD GENERAL	0.00	Due	0.00
M.CODE:	SEV	0	MONT CO SHERIFF	0.00	COP-ISD SP ED	0.00	Intrst	
			MSU EXTENSION	0.00	COP-ISD EX SP ED	0.00	Total	
			ALBERT TWP OPER	0.00				

PROP. ADDR: WOLF LAKE RD  
 MAP NUM: 2023 RETIRE  
 T29N R1E SEC 35 ALL THAT PART OF GOV LOT 4 LYING S OR E OF  
 STATE PARK ROAD, WEST OF CO. ROAD AND N OF A LINE PAR TO & 300  
 FT N OF THE MONT-OSCODA CO. LINE.

WOODRUFF LEE & KAYE  
 5651 WOLF LAKE RD  
 LEWISTON MI 49756

ALBERT TOWNSHIP  
Real & Personal Property  
Spec. Population: Ad Valorem+Special Acts

Parcel # Valuations Tax Heading Amount Tax Heading Amount --- Totals ---  
001-035-000-260-01 ----- 001-035-000-260-01 NO: 01573



CLASS: 402	PRE/MBT %	100	COUNTY ROADS	2.47	ALBERT ROADS	1.19	Tax	30.34
SCHOOL: 69030	TV	2,476	LIBRARY	1.48	ALBERT PARKS/CEM	1.23	W Admin	0.30
JOHANNESBURG-LE	AV	6,600	MCCOA	2.42	COP-ISD GENERAL	0.63	Due	30.64
M.CODE:	SEV	6,600	MONT CO SHERIFF	2.47	COP-ISD SP ED	2.05	Intrst	
			MSU EXTENSION	0.61	COP-ISD EX SP ED	1.56	Total	
			ALBERT TWP OPER	1.61	F/A REAL,ALBERT FI	12.62		

PROP. ADDR: WOLF LAKE RD WOODRUFF LEE & KAYE  
MAP NUM: 23DBOR-03 5651 WOLF LAKE RD  
T29N R1E SEC 35 PARCEL B COM S 1/4 COR; TH N 89D 22' 42" E LEWISTON MI 49756  
899.77 FT; TH N 0D 38' 26" W 299.8 FT TO POB; TH N 34D 12' 46"  
W 398.5 FT; TH S 88D 27' 50" E 69.55 FT; TH S 88D 32' 37" E  
77.58 FT; TH N 86D 19' 6" E 72.42 FT; TH N 79D 36' E 196.06 FT  
TO C/L OF STICKFORD RD; TH S 25D 16' 50" E ALG RD 400.10 FT;  
TH S 89D 22' W 359.01 FT TO POB. CONT 3.05 ACRES SPLIT FROM  
001-035-000-260-00 ON 12/31/22

001-035-000-260-02 ----- 001-035-000-260-02 NO: 01574



CLASS: 402	PRE/MBT %	100	COUNTY ROADS	7.98	ALBERT ROADS	3.86	Tax	97.97
SCHOOL: 69030	TV	7,980	LIBRARY	4.78	ALBERT PARKS/CEM	3.99	W Admin	0.97
JOHANNESBURG-LE	AV	9,700	MCCOA	7.80	COP-ISD GENERAL	2.03	Due	98.94
M.CODE:	SEV	9,700	MONT CO SHERIFF	7.98	COP-ISD SP ED	6.63	Intrst	
			MSU EXTENSION	1.99	COP-ISD EX SP ED	5.03	Total	
			ALBERT TWP OPER	5.21	F/A REAL,ALBERT FI	40.69		

PROP. ADDR: WOLF LAKE RD RENDER TOMMEE & WENDY  
MAP NUM: 2023 NEW 5981 STICKFORD RD  
T29N R1E SEC 35 PARCEL A COM S 1/4 COR SEC 35; TH N 89D 22' LEWISTON MI 49756  
42" E 230.51 FT TO POB; TH N 24D 0' 16" E 193.38 FT; TH N 6D  
10' 4" E 137.09 FT; TH N 25D 12' 17" E 73.19 FT; TH N 31D 48'  
2" E 149.46FT; TH N 60D 40' 9" E 111.85 FT; TH N 59D 20' 59" E  
67.23 FT; TH N 61D 19' 59" E 49.89 FT; TH N 66D 9' 9" E 43.03  
FT; TH S 34D 12' 46" E 398.5 FT; TH S 0D 38' 26" E 299.8 FT TO  
S LINE OF SD SEC; TH S 89D 22' 42" W 669.26 TO POB; CONT 6.81  
ACRES SPLIT FROM 001-035-00-260-00 ON 12/31/22

ALBERT TOWNSHIP  
Real & Personal Property  
Spec. Population: Ad Valorem+Special Acts

Parcel # Valuations Tax Heading Amount Tax Heading Amount --- Totals ---  
001-035-000-270-00 ----- 001-035-000-270-00 NO: 01575



CLASS: 402	PRE/MBT %	100	COUNTY ROADS	4.85	ALBERT ROADS	2.35	Tax	59.55
SCHOOL: 69030	TV	4,851	LIBRARY	2.91	ALBERT PARKS/CEM	2.42	W Admin	0.59
JOHANNESBURG-LE	AV	5,000	MCCOA	4.74	COP-ISD GENERAL	1.23	Due	60.14
M.CODE:	SEV	5,000	MONT CO SHERIFF	4.85	COP-ISD SP ED	4.03	Intrst	
			MSU EXTENSION	1.21	COP-ISD EX SP ED	3.06	Total	
			ALBERT TWP OPER	3.16	F/A REAL,ALBERT FI	24.74		

PROP. ADDR: 5881 WOLF LAKE RD RENDER TOMMEE & WENDY  
T29N R1E SEC 35 BEG AT A POINT ON THE MONT-OSCODA CO. LINE 900 5981 STICKFORD ROAD  
FT E OF SW COR OF GOV LOT 4 AS POB. TH N AT RT ANG TO SAID CO LEWISTON MI 49756  
LINE 300 FT, TH E PAR TO CO. LINE 360 FT M OR L TO CO. ROAD,  
TH SELY ALONG SAID ROAD APPROX 335 FT TO SAID CO. LINE, TH W  
ALONG SAID LINE 510 FT M OR L TO POB PT. OF GOV LOTS 3 & 4

001-035-000-280-00 ----- 001-035-000-280-00 NO: 01576



CLASS: 401	PRE/MBT %	0	COUNTY ROADS	42.62	ALBERT ROADS	20.65	Tax	523.51
SCHOOL: 69030	TV	42,627	LIBRARY	25.57	ALBERT PARKS/CEM	21.31	W Admin	5.23
JOHANNESBURG-LE	AV	102,700	MCCOA	41.69	COP-ISD GENERAL	10.88	Due	528.74
M.CODE:	SEV	102,700	MONT CO SHERIFF	42.62	COP-ISD SP ED	35.41	Intrst	
			MSU EXTENSION	10.65	COP-ISD EX SP ED	26.89	Total	
			ALBERT TWP OPER	27.83	F/A REAL,ALBERT FI	217.39		

PROP. ADDR: 5575 WOLF LAKE RD CAMPBELL MALCOLM J ET UX  
T29N R1E SEC 35 BEG 1191.8 FT S & 515.4 FT E OF CEN OF SEC 35 2163 PRIMROSE  
TH N 81DEG 37MIN E 222.5 FT TO S SIDE OF CO. RD. TH N 27DEG FLINT MI 48532  
48MIN W 106.1 FT TH N 50DEG 47.5MIN W 309.15 FT TO POB TH N  
50DEG 47.5MIN W 97.8 FT., TH S 48DEG 59.5MIN W 190 FT., TO NE  
SHORE OF LITTLE WOLF LAKE., TH S 56DEG 18.5MIN E 100 FT., TH N  
48DEG 59.5MIN E 180.3 FT TO POB

001-035-000-290-00 ----- 001-035-000-290-00 NO: 01577



CLASS: 401	PRE/MBT %	0	COUNTY ROADS	50.46	ALBERT ROADS	24.45	Tax	619.83
SCHOOL: 69030	TV	50,468	LIBRARY	30.28	ALBERT PARKS/CEM	25.23	W Admin	6.19
JOHANNESBURG-LE	AV	124,500	MCCOA	49.36	COP-ISD GENERAL	12.88	Due	626.02
M.CODE:	SEV	124,500	MONT CO SHERIFF	50.46	COP-ISD SP ED	41.93	Intrst	
			MSU EXTENSION	12.61	COP-ISD EX SP ED	31.84	Total	
			ALBERT TWP OPER	32.95	F/A REAL,ALBERT FI	257.38		

PROP. ADDR: 5581 WOLF LAKE RD BIRCH CAROL FOWLER  
T29N R1E SEC 35 BEG 1191.8 FT S & 515.4 FT E OF CEN OF SEC 35 51805 STONERIDGE DR  
TH N 81DEG 37MIN E 222.5 FT TO S SIDE OF CO. RD., TH N 27DEG SHELBY TOWNSHIP MI 48316  
48MIN W 106.1 FT. TH N 50DEG 47.5MIN W 211.5 FT TO POB TH N  
50DEG 47.5MIN W 98 FT., TH S 48DEG 59.5MIN W 180 FT TO NE  
SHORE OF LITTLE WOLF LAKE TH S 56DEG 18.5MIN E 100 FT. ALONG  
SHORE., TH N 48DEG 59.5MIN E 170.6 FT TO POB

ALBERT TOWNSHIP  
Real & Personal Property  
Spec. Population: Ad Valorem+Special Acts

Parcel # Valuations Tax Heading Amount Tax Heading Amount --- Totals ---  
001-035-000-300-00 ----- 001-035-000-300-00 NO: 01578



CLASS: 401	PRE/MBT %	0	COUNTY ROADS	60.46	ALBERT ROADS	29.30	Tax	742.63
SCHOOL: 69030	TV	60,465	LIBRARY	36.27	ALBERT PARKS/CEM	30.23	W Admin	7.42
JOHANNESBURG-LE	AV	105,600	MCCOA	59.14	COP-ISD GENERAL	15.43	Due	750.05
M.CODE: LERET	SEV	105,600	MONT CO SHERIFF	60.46	COP-ISD SP ED	50.24	Intrst	
			MSU EXTENSION	15.11	COP-ISD EX SP ED	38.14	Total	
			ALBERT TWP OPER	39.48	F/A REAL,ALBERT FI	308.37		

PROP. ADDR: 5790 WOLF LAKE RD FORD GERALD S  
T29N R1E SEC 35 COMM AT SE COR OF SEC TH S 89DEG W 1323.4 FT 5790 WOLF LK RD  
ALG SEC LINE TH N 156.44 FT TO CTR OF WOLF LK RD & POB, TH N LEWISTON MI 49756  
25DEG 50MIN W 586.35 FT ALG WOLF LK RD TH N 19DEG 37MIN W  
800.67 FT ALG WOLF LK RD TO INTERSEC WITH BIG WOLF LK RD TH S  
75DEG 32MIN E 309.47 FT ALG BIG WOLF LK RD TH S 271.18 FT TH E  
225 FT TH S 933.35 FT TO POB. 6.23 A M/L.

001-035-000-310-00 ----- 001-035-000-310-00 NO: 01579



CLASS: 401	PRE/MBT %	0	COUNTY ROADS	9.00	ALBERT ROADS	4.36	Tax	110.56
SCHOOL: 69030	TV	9,005	LIBRARY	5.40	ALBERT PARKS/CEM	4.50	W Admin	1.10
JOHANNESBURG-LE	AV	17,600	MCCOA	8.80	COP-ISD GENERAL	2.29	Due	111.66
M.CODE:	SEV	17,600	MONT CO SHERIFF	9.00	COP-ISD SP ED	7.48	Intrst	
			MSU EXTENSION	2.25	COP-ISD EX SP ED	5.68	Total	
			ALBERT TWP OPER	5.88	F/A REAL,ALBERT FI	45.92		

PROP. ADDR: 5707 BIG WOLF LAKE R DELOZIER KEVIN & ANDREA  
T29N R1E SEC 35 COM AT SE COR OF SEC TH S 89 DEG W 1323.4 FT 22119 MONTEREY DR  
ON SEC LINE TH N 1090 FT TO POB TH W 225 FT TH N 237.71 FT TO WOODHAVEN MI 48183  
S R/W LNE CO RD TH S 78 DEG 31 MIN E 229.6 FT ON SAID R/W LINE  
TH S 192 FT TO POB PART OF SE 1/4 ESMNTS OF RECORD

001-035-000-320-00 ----- 001-035-000-320-00 NO: 01580



CLASS: 401	PRE/MBT %	0	COUNTY ROADS	77.06	ALBERT ROADS	37.34	Tax	946.51
SCHOOL: 69030	TV	77,064	LIBRARY	46.23	ALBERT PARKS/CEM	38.53	W Admin	9.46
JOHANNESBURG-LE	AV	124,700	MCCOA	75.38	COP-ISD GENERAL	19.67	Due	955.97
M.CODE: COREL	SEV	124,700	MONT CO SHERIFF	77.06	COP-ISD SP ED	64.03	Intrst	
			MSU EXTENSION	19.26	COP-ISD EX SP ED	48.61	Total	
			ALBERT TWP OPER	50.32	F/A REAL,ALBERT FI	393.02		

PROP. ADDR: 1144 STATE PARK RD JONAS AMY &  
T29N R1E SEC 35 COM AT S 1/4 COR OF SEC TH N 371.60 FT TO MARSHALL KEVIN  
SHRLN OF LITTLE WOLF LAKE TH N 37 DEG E 161.80 FT TH N 22 DEG 35689 FREDERICKSBURG RD  
E 75 FT TH N 12 DEG E 149.78 FT TH N 15 DEG E 50 FT TH N 26 FARMINGTON MI 48331  
DEG E 50 FT TH N 54 DEG E 168.47 FT TH N 80 DEG E 164.35 FT TH  
S 77 DEG E 140.83 FT ALL BEING ALG SHR OF LAKE TO POB TH N 49  
DEG E 103.56 FT TH N 75.06 FT TH N 81 DEG E 198.8 FT TO WRLY  
ROW LN OF LITTLE WOLF LK RD TH S 19 DEG E 396 FT TH S 79 DEG W  
152.23 FT TH N 47 DEG W 342.22 FT TO SHRLN OF LITTLE WOLF LK  
AND POB PART OF GOVT LOT 4 LOT LINES EXTEND TO WATERS EDGE



ALBERT TOWNSHIP  
Real & Personal Property  
Spec. Population: Ad Valorem+Special Acts

Parcel # Valuations Tax Heading Amount Tax Heading Amount --- Totals ---  
001-035-000-330-00 ----- 001-035-000-330-00 NO: 01581



CLASS:	401	PRE/MBT %	100	COUNTY ROADS	72.60	ALBERT ROADS	35.18	Tax	891.76
SCHOOL:	69030	TV	72,607	LIBRARY	43.56	ALBERT PARKS/CEM	36.30	W Admin	8.91
JOHANNESBURG-LE	AV	153,400	MCCOA	71.02	COP-ISD GENERAL	18.53	Due	900.67	
M.CODE:	SEV	153,400	MONT CO SHERIFF	72.60	COP-ISD SP ED	60.32	Intrst		
			MSU EXTENSION	18.15	COP-ISD EX SP ED	45.80	Total		
			ALBERT TWP OPER	47.41	F/A REAL,ALBERT FI	370.29			

PROP. ADDR: 5611 WOLF LAKE RD VOGT E JEAN  
T29N R1E SEC 35 BEG 1191.8 FT S & 515.4 FT E OF CEN OF SEC 35 PO BOX 866  
TH N 81DEG 37MIN E 222.5 FT TO S SIDE OF CO RD, TH N 27DEG LEWISTON MI 49756  
48MIN W 106.1 FT, S 81DEG 37MIN W 211.4 TH S 22DEG 38MIN E  
ALONG THE LAKE SHORE 100 FT TO POB

001-035-000-340-00 ----- 001-035-000-340-00 NO: 01582



CLASS:	401	PRE/MBT %	0	COUNTY ROADS	78.04	ALBERT ROADS	37.82	Tax	958.60
SCHOOL:	69030	TV	78,048	LIBRARY	46.82	ALBERT PARKS/CEM	39.02	W Admin	9.58
JOHANNESBURG-LE	AV	162,400	MCCOA	76.34	COP-ISD GENERAL	19.92	Due	968.18	
M.CODE:	SEV	162,400	MONT CO SHERIFF	78.04	COP-ISD SP ED	64.85	Intrst		
			MSU EXTENSION	19.51	COP-ISD EX SP ED	49.24	Total		
			ALBERT TWP OPER	50.96	F/A REAL,ALBERT FI	398.04			

PROP. ADDR: 1112 STATE PARK RD MACKENZIE MATTHEW J & SUZANNE LORE  
T29N R1E SEC 35 BEG AT ¼ POST ON S LN OF SEC TH N 371.6 FT 2682 OLD BEAVER  
TO S SHORE OF LITTLE WOLF LAKE TH N 37° E 161.8 FT TH N 22° E KAWKAWLIN MI 48631  
75 FT TH N 12° E 149.78 FT TH N 15° E 50 FT TH N 26° E 50 FT  
TH N 54° E 18 FT TO POB TH N 54° E 100.47 FT TH S 48° E 381.75  
FT TO N R/W LINE OF STATE PARK RD TH S 59° W 54.92 FT TH N 55°  
W 389.95 FT TO POB AND SHORE LITTLE WOLF LAKE PART OF GOVT LOT  
4

001-035-000-350-00 ----- 001-035-000-350-00 NO: 01583



CLASS:	401	PRE/MBT %	0	COUNTY ROADS	57.44	ALBERT ROADS	27.83	Tax	705.48
SCHOOL:	69030	TV	57,440	LIBRARY	34.46	ALBERT PARKS/CEM	28.72	W Admin	7.05
JOHANNESBURG-LE	AV	84,300	MCCOA	56.18	COP-ISD GENERAL	14.66	Due	712.53	
M.CODE:	SEV	84,300	MONT CO SHERIFF	57.44	COP-ISD SP ED	47.72	Intrst		
			MSU EXTENSION	14.36	COP-ISD EX SP ED	36.23	Total		
			ALBERT TWP OPER	37.50	F/A REAL,ALBERT FI	292.94			

PROP. ADDR: 1132 STATE PARK RD LUTTENBACHER ADAM & EMILY  
T29N R1E SEC 35 COM AT MEANDER LINE OF LITTLE WOLF LK 384.77 1940 SCENIC DR  
FT E OF W LN OF GOVT LOT 4 & 907 FT N OF OSCODA & MONTMORENCY MILFORD MI 48380  
CO. LN TO POB, TH S 48° E 384 FT M/L TO N SIDE OF STATE PARK,  
TH ELY APPRX S 88° E 75 FT M/L TO A LN PARALLEL TO & 50 FT  
FROM LAST DESCRIBED LN TH N 48° W 400 FT M/L TO MEN LN OF WOLF  
LK, TH WLY ALG MEN LN TO POB.

ALBERT TOWNSHIP  
Real & Personal Property  
Spec. Population: Ad Valorem+Special Acts

Parcel # Valuations Tax Heading Amount Tax Heading Amount --- Totals ---  
001-035-000-360-00 ----- 001-035-000-360-00 NO: 01584



CLASS: 401	PRE/MBT %	0	COUNTY ROADS	35.25	ALBERT ROADS	17.08	Tax	432.94
SCHOOL: 69030	TV	35,251	LIBRARY	21.15	ALBERT PARKS/CEM	17.62	W Admin	4.32
JOHANNESBURG-LE	AV	102,600	MCCOA	34.48	COP-ISD GENERAL	8.99	Due	437.26
M.CODE: RIGHI	SEV	102,600	MONT CO SHERIFF	35.25	COP-ISD SP ED	29.29	Intrst	
			MSU EXTENSION	8.81	COP-ISD EX SP ED	22.23	Total	
			ALBERT TWP OPER	23.01	F/A REAL,ALBERT FI	179.78		

PROP. ADDR: 1417 SHIRES TRAIL  
 T29N R1E SEC 35 BEG AT MARKER AT NW COR GOV. LOT 4 TH E 300  
 FT., S 390 FT. TO POB. TH E PAR WITH N LINE TO LAKE SHORE., TH  
 S ALONG LAKE 100 FT., TO A PT. 490 FT S OF N LINE., TH W 500  
 FT. TO A PT. S OF POB TH N 100 FT. TO POB

PAGLIONE NANCY  
 28 MELROSE AVENUE  
 LEAMINGTON ONTARIO N8H2J2

001-035-000-370-00 ----- 001-035-000-370-00 NO: 01585



CLASS: 401	PRE/MBT %	0	COUNTY ROADS	24.66	ALBERT ROADS	11.95	Tax	302.89
SCHOOL: 69030	TV	24,664	LIBRARY	14.79	ALBERT PARKS/CEM	12.33	W Admin	3.02
JOHANNESBURG-LE	AV	50,800	MCCOA	24.12	COP-ISD GENERAL	6.29	Due	305.91
M.CODE: COREL	SEV	50,800	MONT CO SHERIFF	24.66	COP-ISD SP ED	20.49	Intrst	
			MSU EXTENSION	6.16	COP-ISD EX SP ED	15.56	Total	
			ALBERT TWP OPER	16.10	F/A REAL,ALBERT FI	125.78		

PROP. ADDR: 1140 STATE PARK RD  
 T29N R1E SEC A PARCEL OF LAND BEING 50 FT WIDE EXT FROM  
 MEANDER LINE OF LITTLE WOLF LAKE TO N EDGE OF STATE PARK RD  
 AND DESC COM AT PNT ON M L OF LAKE 384.77 FT E OF W LNE OF  
 GOVT LOT 4 AND APPROX 907 FT N OF MONTMORENCY OSCODA CO LNE AS  
 POB TH ERLY ALG M LNE OF LAKE TO PNT 100 FT FROM A LNE S 48  
 DEG 17 MIN AT 90 DEG FROM POB TH S 48 DEG 17 MIN E 390 FT M OR  
 L TO N EDGE OF ST PK RD TH S 78 DEG 53 MIN E 62.9 FT M OR L TH  
 N 48 DEG 17 MIN W 315 FT M OR L TO M L OF LAKE TH NWLY ALG M L  
 TO POB

SPORTSMAN WILLIAM & NICOLE H/W  
 1890 BRISTOL CT  
 MILFORD MI 48380

001-035-000-380-00 ----- 001-035-000-380-00 NO: 01586



CLASS: 401	PRE/MBT %	100	COUNTY ROADS	72.10	ALBERT ROADS	34.94	Tax	885.59
SCHOOL: 69030	TV	72,103	LIBRARY	43.26	ALBERT PARKS/CEM	36.05	W Admin	8.85
JOHANNESBURG-LE	AV	141,000	MCCOA	70.53	COP-ISD GENERAL	18.40	Due	894.44
M.CODE:	SEV	141,000	MONT CO SHERIFF	72.10	COP-ISD SP ED	59.91	Intrst	
			MSU EXTENSION	18.02	COP-ISD EX SP ED	45.48	Total	
			ALBERT TWP OPER	47.08	F/A REAL,ALBERT FI	367.72		

PROP. ADDR: 1136 STATE PARK RD  
 T29N R1E SEC 35 BEG AT PT ON MEANDER LINE OF LITTLE WOLF  
 LAKE 384.77 FT E OF W LN OF GOV LOT 4 APPROX 907 FT N OF  
 MONT-OSCODA CO LN AS PT OF COM. TH ELY ALG MEANDER LINE OF  
 SAID LAKE TO PT 50 FT FROM A LN S 48° E FROM ABOVE DESCRIBED  
 PO COM AS POB. TH S 48°E APPROX 400 FT TO N EDGE OF STATE PK  
 RD, TH ELY APPROX S 88°E 75.8 FT. M OR L TO A LN PAR TO & 50  
 FT FROM LAST DESC. LINE, TH N 48° W APPROX 390 FT TO MEANDER  
 LINE OF LITTLE WOLF LAKE, TH WLY ALONG MEANDER LINE TO POB

CRESSEY SHIRLEY M  
 1136 STATE PARK RD  
 LEWISTON MI 49756

ALBERT TOWNSHIP  
Real & Personal Property  
Spec. Population: Ad Valorem+Special Acts

Parcel # Valuations Tax Heading Amount Tax Heading Amount --- Totals ---  
001-035-000-390-00 ----- 001-035-000-390-00 NO: 01587



CLASS	PRE/MBT %	Valuations	Tax Heading	Amount	Tax Heading	Amount		Totals
402	0		COUNTY ROADS	12.28	ALBERT ROADS	5.95	Tax	150.85
SCHOOL: 69030	TV	12,285	LIBRARY	7.37	ALBERT PARKS/CEM	6.14	W Admin	1.50
JOHANNESBURG-LE	AV	38,600	MCCOA	12.01	COP-ISD GENERAL	3.13	Due	152.35
M.CODE:	SEV	38,600	MONT CO SHERIFF	12.28	COP-ISD SP ED	10.20	Intrst	
			MSU EXTENSION	3.07	COP-ISD EX SP ED	7.75	Total	
			ALBERT TWP OPER	8.02	F/A REAL,ALBERT FI	62.65		

PROP. ADDR: 1421 SHIRES TRAIL  
T29N R1E SEC 35 BEG ON N LINE OF GOV LOT 4 575 FT W OF  
INTERSECTION OF N LINE OF LOT 4 WITH MEANDER LINE OF BIG WOLF  
LAKE, TH S 290 FT. TO POB TH S 100 FT, TH E PAR WITH N LINE  
575 FT M OR L TO SHORE OF SAID LAKE, TH N ALONG LAKE SHORE TO  
A POINT 290 FT S OF SAID N LINE, TH W 575 FT M OR L TO POB

TUCKFIELD WILLIAM J JR & KIMBERLY A  
REV TRUST  
5111 FOX HILL DR  
STERLING HEIGHTS MI 48310

001-035-000-400-00 ----- 001-035-000-400-00 NO: 01588



CLASS	PRE/MBT %	Valuations	Tax Heading	Amount	Tax Heading	Amount		Totals
401	0		COUNTY ROADS	74.10	ALBERT ROADS	35.90	Tax	910.11
SCHOOL: 69030	TV	74,100	LIBRARY	44.46	ALBERT PARKS/CEM	37.05	W Admin	9.10
JOHANNESBURG-LE	AV	291,900	MCCOA	72.48	COP-ISD GENERAL	18.91	Due	919.21
M.CODE:	SEV	291,900	MONT CO SHERIFF	74.10	COP-ISD SP ED	61.56	Intrst	
			MSU EXTENSION	18.52	COP-ISD EX SP ED	46.74	Total	
			ALBERT TWP OPER	48.38	F/A REAL,ALBERT FI	377.91		

PROP. ADDR: 1054 STATE PARK RD  
T29N R1E SEC 35 COM AT SW COR OF GOVT LOT 4 & S 1/4 COR OF SEC  
TH N 200 FT TO POB TH CONT N 171.6 FT ALG W LNE TO SHORE OF  
LITTLE WOLF LAKE TH N 37D EG 24MIN E 161.80 FT ALG SHORE LNE  
TH S 174.47 FT TH E 10 FT TH S 3DEG 31MIN 6SEC E 125.90 FT TH  
W 116 FT TO W LNE OF GOVT LOT 4 & POB PAR 2

CLARAMUNT MORRALL M & NANCY L  
325 MAYER RD  
FRANKENMUTH MI 48734

001-035-000-400-01 ----- 001-035-000-400-01 NO: 01589



CLASS	PRE/MBT %	Valuations	Tax Heading	Amount	Tax Heading	Amount		Totals
401	0		COUNTY ROADS	9.35	ALBERT ROADS	4.53	Tax	114.85
SCHOOL: 69030	TV	9,356	LIBRARY	5.61	ALBERT PARKS/CEM	4.67	W Admin	1.14
JOHANNESBURG-LE	AV	14,800	MCCOA	9.15	COP-ISD GENERAL	2.38	Due	115.99
M.CODE:	SEV	14,800	MONT CO SHERIFF	9.35	COP-ISD SP ED	7.77	Intrst	
			MSU EXTENSION	2.33	COP-ISD EX SP ED	5.90	Total	
			ALBERT TWP OPER	6.10	F/A REAL,ALBERT FI	47.71		

PROP. ADDR: 1010 STATE PARK RD  
T29N R1E SEC 35 COM AT SW COR OF GOVT LOT 4 & S 1/4 OF SEC AS  
POB TH N 200 FT ALG W LINE OF LOT 4 TH E 106 FT TH S 1DEG  
44MIN 12SEC W 198.43 FT TO S LINE OF LOT 4 TH W 100 FT TO POB  
ESMT OF RECORD PAR 1

CLARAMUNT MORRALL M & NANCY L  
325 MAYER RD  
FRANKENMUTH MI 48734

ALBERT TOWNSHIP  
Real & Personal Property  
Spec. Population: Ad Valorem+Special Acts

Parcel # Valuations Tax Heading Amount Tax Heading Amount --- Totals ---  
001-035-000-400-02 ----- 001-035-000-400-02 NO: 01590



CLASS: 401	PRE/MBT %	0	COUNTY ROADS	9.35	ALBERT ROADS	4.53	Tax	114.85
SCHOOL: 69030	TV	9,356	LIBRARY	5.61	ALBERT PARKS/CEM	4.67	W Admin	1.14
JOHANNESBURG-LE	AV	19,900	MCCOA	9.15	COP-ISD GENERAL	2.38	Due	115.99
M.CODE: SEV		19,900	MONT CO SHERIFF	9.35	COP-ISD SP ED	7.77	Intrst	
			MSU EXTENSION	2.33	COP-ISD EX SP ED	5.90	Total	
			ALBERT TWP OPER	6.10	F/A REAL,ALBERT FI	47.71		

PROP. ADDR: 1008 STATE PARK RD CLARAMUNT MORRALL M & NANCY L  
 T29N R1E SEC 35 COM AT SW COR OF GOVT LOT 4 & S 1/4 COR OF SEC 325 MAYER ROAD  
 TH E 100 FT ALG S LNE OF SEC & N R/W LNE OF STATE PARK RD TO FRANKENMUTH MI 48734  
 POB TH N 198.43 FT TH E 10 FT TH S 86DEG 5MIN 31SEC E 163.01  
 FT TO WRLY R/W LNE OF ST PRK RD TH S 23DEG 35MIN W 202.53 FT  
 ALG R/W LNE TO S LNE OF LOT 4 & N R/W LNE OF SAID RD TH W  
 97.63 FT ALG R/W LNE TO POB PAR 4

001-035-000-400-03 ----- 001-035-000-400-03 NO: 01591



CLASS: 402	PRE/MBT %	0	COUNTY ROADS	0.80	ALBERT ROADS	0.39	Tax	9.84
SCHOOL: 69030	TV	806	LIBRARY	0.48	ALBERT PARKS/CEM	0.40	W Admin	0.09
JOHANNESBURG-LE	AV	1,600	MCCOA	0.78	COP-ISD GENERAL	0.20	Due	9.93
M.CODE: SEV		1,600	MONT CO SHERIFF	0.80	COP-ISD SP ED	0.66	Intrst	
			MSU EXTENSION	0.20	COP-ISD EX SP ED	0.50	Total	
			ALBERT TWP OPER	0.52	F/A REAL,ALBERT FI	4.11		

PROP. ADDR: STATE PARK RD CLARAMUNT MORRALL M & NANCY L  
 T29N R1E SEC 35 COM AT SW COR OF GOVT LOT 4 & S 1/4 COR OF SEC 325 MAYER RD  
 TH N 200 FT ALG W LNE TH E 116 FT TO POB TH N 3DEG 31MIN 6SEC FRANKENMUTH MI 48734  
 W 125.90 FT TH E 184.05 FT TO WRLY R/W LNE OF STATE PARK RD  
 TH S 5DEG 43MIN W 137.46 FT ALG SAID R/W TH N 86DEG 5MIN 31  
 SEC W 163.01 FT TO POB PAR 3

001-035-000-410-00 ----- 001-035-000-410-00 NO: 01592



CLASS: 401	PRE/MBT %	100	COUNTY ROADS	61.21	ALBERT ROADS	29.66	Tax	751.84
SCHOOL: 69030	TV	61,215	LIBRARY	36.72	ALBERT PARKS/CEM	30.60	W Admin	7.51
JOHANNESBURG-LE	AV	76,500	MCCOA	59.88	COP-ISD GENERAL	15.62	Due	759.35
M.CODE: COREL	SEV	76,500	MONT CO SHERIFF	61.21	COP-ISD SP ED	50.86	Intrst	
			MSU EXTENSION	15.30	COP-ISD EX SP ED	38.62	Total	
			ALBERT TWP OPER	39.97	F/A REAL,ALBERT FI	312.19		

PROP. ADDR: 1128 STATE PARK RD KIRCHNER GREGORY L & JEANNENE  
 T29N R1E SEC 35 COM 100 FT E & 525 FT N OF SW COR GOVT LOT 4, 1128 STATE PARK RD  
 TH NELY ALONG SHORE 493.6 FT TO POB, TH S 46DEG E 255 FT, TH LEWISTON MI 49756  
 NE AT RT ANG 50 FT NW 245 FT TO LAKE, TH SW ALONG LAKE 50 FT  
 TO POB

ALBERT TOWNSHIP  
Real & Personal Property  
Spec. Population: Ad Valorem+Special Acts

Parcel # Valuations Tax Heading Amount Tax Heading Amount --- Totals ---  
001-035-000-420-00 ----- 001-035-000-420-00 NO: 01593



CLASS: 401	PRE/MBT %	0	COUNTY ROADS	51.81	ALBERT ROADS	25.11	Tax	636.41
SCHOOL: 69030	TV	51,818	LIBRARY	31.09	ALBERT PARKS/CEM	25.90	W Admin	6.36
JOHANNESBURG-LE	AV	74,900	MCCOA	50.68	COP-ISD GENERAL	13.22	Due	642.77
M.CODE: COREL	SEV	74,900	MONT CO SHERIFF	51.81	COP-ISD SP ED	43.05	Intrst	
			MSU EXTENSION	12.95	COP-ISD EX SP ED	32.69	Total	
			ALBERT TWP OPER	33.83	F/A REAL,ALBERT FI	264.27		

PROP. ADDR: 1124 STATE PARK RD ZOLLER DANIEL J  
T29N R1E SEC 35 COM AT PT ON LAKE SHORE 866.75 FT N & 291 1124 STATE PARK RD  
FT E OF SW COR GOVT LOT 4 AS POB TH N 54° E ALG LK SHORE 50 FT LEWISTON MI 49756  
TH S 48° E 385 FT TO STATE PARK RD ROW TH S 59° W 51.5 FT ALG  
SD RD TH N 48° W 382 FT TO POB

001-035-000-430-00 ----- 001-035-000-430-00 NO: 01594



CLASS: 401	PRE/MBT %	0	COUNTY ROADS	53.43	ALBERT ROADS	25.89	Tax	656.28
SCHOOL: 69030	TV	53,435	LIBRARY	32.06	ALBERT PARKS/CEM	26.71	W Admin	6.56
JOHANNESBURG-LE	AV	115,700	MCCOA	52.27	COP-ISD GENERAL	13.64	Due	662.84
M.CODE:	SEV	115,700	MONT CO SHERIFF	53.43	COP-ISD SP ED	44.39	Intrst	
			MSU EXTENSION	13.35	COP-ISD EX SP ED	33.71	Total	
			ALBERT TWP OPER	34.89	F/A REAL,ALBERT FI	272.51		

PROP. ADDR: 1064 STATE PARK RD DAHLKE JOSEPH & DAHLKE JONATHON &  
T29N R1E SEC 35 BEG 100 FT E OF S 1/4 POST TH N AT RT ANG TO S DAHLKE JAMES TIC  
LINE 315.58 FT TO POB TH N 174.56 FT TO LAKE SHORE TH N 22DEG 806 REDRUTH  
31MIN E 75 FT, TH S 49DEG 40MIN E 272.79 FT TO STATE PARK RD CLAWSON MI 48017  
R/W TH S 31DEG 22MIN W 80.02 FT TH W 193.79 FT TO POB

001-035-000-440-00 ----- 001-035-000-440-00 NO: 01595



CLASS: 401	PRE/MBT %	100	COUNTY ROADS	121.19	ALBERT ROADS	58.73	Tax	1,488.56
SCHOOL: 69030	TV	121,194	LIBRARY	72.71	ALBERT PARKS/CEM	60.59	W Admin	14.88
JOHANNESBURG-LE	AV	271,100	MCCOA	118.55	COP-ISD GENERAL	30.94	Due	1,503.44
M.CODE:	SEV	271,100	MONT CO SHERIFF	121.19	COP-ISD SP ED	100.70	Intrst	
			MSU EXTENSION	30.29	COP-ISD EX SP ED	76.46	Total	
			ALBERT TWP OPER	79.13	F/A REAL,ALBERT FI	618.08		

PROP. ADDR: 1080 STATE PARK RD WHALEN DANIEL J L/E  
T29N R1E SEC 35 COM AT SW COR GOVT LOT 4, TH N 361.6 FT TO 1080 STATE PARK RD  
LITTLE WOLF LAKE TH N 37DEG 24MIN E 161.8 FT & N 22DEG 31MIN E LEWISTON MI 49756  
75 FT TO POB, TH ALG LAKE N 12DEG 27MIN E 149.72 FT, TH S  
54DEG 13MIN E 317.25 FT TO STATE PARK RD R/W TH S 31DEG 22MIN  
W 159.67 FT, TH N 49DEG 40MIN W 271.35 FT TO POB

ALBERT TOWNSHIP  
Real & Personal Property  
Spec. Population: Ad Valorem+Special Acts

Parcel # Valuations Tax Heading Amount Tax Heading Amount --- Totals ---  
001-035-000-450-00 ----- 001-035-000-450-00 NO: 01596



CLASS	PRE/MBT %	Tax Heading	Amount	Tax Heading	Amount		Totals
401	0	COUNTY ROADS	77.45	ALBERT ROADS	37.53	Tax	951.36
SCHOOL: 69030	TV 77,459	LIBRARY	46.47	ALBERT PARKS/CEM	38.72	W Admin	9.51
JOHANNESBURG-LE AV	201,200	MCCOA	75.77	COP-ISD GENERAL	19.77	Due	960.87
M.CODE: SEV	201,200	MONT CO SHERIFF	77.45	COP-ISD SP ED	64.36	Intrst	
		MSU EXTENSION	19.36	COP-ISD EX SP ED	48.86	Total	
		ALBERT TWP OPER	50.58	F/A REAL,ALBERT FI	395.04		

PROP. ADDR: 1100 STATE PARK RD  
 T29N R1E SEC 35 COM ON LAKE SHORE 705.68 FT N & 159.29 FT E OF  
 SW COR GOVT LOT 4 AS POB TH NE ON LAKE 50 FT TH N 26DEG 27MIN  
 E 50 FT TH S 55DEG 01MIN E 387.5 FT TO ROAD TH SELY ALONG ROAD  
 110.67 FT TH N 54DEG 13MIN E TO POB ALSO COM ON LAKE SHR 798.5  
 FT N & 195.2 FT E OF SW COR OF GOVT LOT 4 AS POB TH N 24DEG E  
 18 FT TH S 55DEG E 389.2 FT TO RD TH S 59DEG W 18.65 FT TH N  
 55DEG W 387.53 FT TH N 65DEG W 18.65 FT TO POB

KRAMER ALAN R ET AL  
 5650 ESCONDIDA BLVD S  
 SAINT PETERSBURG FL 33715-1116

001-035-000-470-00 ----- 001-035-000-470-00 NO:



CLASS	PRE/MBT %	Tax Heading	Amount	Tax Heading	Amount		Totals
001	0	COUNTY ROADS	0.00	ALBERT ROADS	0.00	Tax	0.00
SCHOOL: 69030	TV 0	LIBRARY	0.00	ALBERT PARKS/CEM	0.00	W Admin	0.00
JOHANNESBURG-LE AV	0	MCCOA	0.00	COP-ISD GENERAL	0.00	Due	0.00
M.CODE: SEV	0	MONT CO SHERIFF	0.00	COP-ISD SP ED	0.00	Intrst	
		MSU EXTENSION	0.00	COP-ISD EX SP ED	0.00	Total	
		ALBERT TWP OPER	0.00				

PROP. ADDR: 5631 WOLF LAKE RD  
 MAP NUM: 2022 RETIRE  
 T29N R1E SEC 35 COMM AT CONCRETE MONUMENT AT CENTER OF SEC 35  
 TH S 23DEG 25MIN E 1298 FT TO CONCRETE MONUMENT AS POB TH N  
 81DEG 37MIN E 226.6 FT TO IRON BAR TH S 20DEG 18MIN E 68.0 TO  
 IRON BAR TH S 63DEG 52MIN W 202.3 FT TO IRON BAR ON SHORE OF  
 LITTLE WOLF LAKE TH N 28DEG 51MIN W 137.0 FT TO POB PART OF  
 GOVT LOT 4

LEONETTI JULIE & FIDLER DEBORAH  
 8633 SARGENT CREEK LN  
 INDIANAPOLIS IN 46256

001-035-000-470-10 ----- 001-035-000-470-10 NO: 01597



CLASS	PRE/MBT %	Tax Heading	Amount	Tax Heading	Amount		Totals
401	0	COUNTY ROADS	43.61	ALBERT ROADS	21.13	Tax	535.69
SCHOOL: 69030	TV 43,618	LIBRARY	26.17	ALBERT PARKS/CEM	21.80	W Admin	5.35
JOHANNESBURG-LE AV	87,500	MCCOA	42.66	COP-ISD GENERAL	11.13	Due	541.04
M.CODE: SEV	87,500	MONT CO SHERIFF	43.61	COP-ISD SP ED	36.24	Intrst	
		MSU EXTENSION	10.90	COP-ISD EX SP ED	27.51	Total	
		ALBERT TWP OPER	28.48	F/A REAL,ALBERT FI	222.45		

PROP. ADDR: 5631 WOLF LAKE RD  
 MAP NUM: 2022 NEW  
 T29N R1E SEC 35 COMM AT CONCRETE MONUMENT AT CENTER OF SEC 35  
 TH S 23DEG 25MIN E 1298 FT TO CONCRETE MONUMENT AS POB TH S  
 28D 51' E 68.5 FT ALG LITTLE WOLF LAKE; TH N 86D 13' 49" E  
 54.71 FT; TH N 68D 50' 22" E 159.01 FT TO SWLY ROW OF WOLF  
 LAKE RD; TH N 20D 18' W 34 FT ALG ROW; TH S 81D 37' W 226.53  
 TO THE SHORE AND POB. PARCEL 1 PART OF GOVT LOT 4

LEONETTI JULIE & FIDLER DEBORAH  
 8633 SARGENT CREEK LN  
 INDIANAPOLIS IN 46256

ALBERT TOWNSHIP  
Real & Personal Property  
Spec. Population: Ad Valorem+Special Acts

Parcel # Valuations Tax Heading Amount Tax Heading Amount --- Totals ---  
001-035-000-470-20 ----- 001-035-000-470-20 NO: 01598



CLASS: 401	PRE/MBT %	0	COUNTY ROADS	48.93	ALBERT ROADS	23.71	Tax	600.96
SCHOOL: 69030	TV	48,930	LIBRARY	29.35	ALBERT PARKS/CEM	24.46	W Admin	6.00
JOHANNESBURG-LE	AV	58,700	MCCOA	47.86	COP-ISD GENERAL	12.49	Due	606.96
M.CODE: SEV		58,700	MONT CO SHERIFF	48.93	COP-ISD SP ED	40.65	Intrst	
			MSU EXTENSION	12.23	COP-ISD EX SP ED	30.86	Total	
			ALBERT TWP OPER	31.95	F/A REAL,ALBERT FI	249.54		

PROP. ADDR: 5641 WOLF LAKE RD  
MAP NUM: 2022 NEW  
T29N R1E SEC 35 COMM AT CONCRETE MONUMENT AT CENTER OF SEC 35  
TH S 23DEG 25MIN E 1298 FT TO CONCRETE MONUMENT; TH S 28D 51'  
E 68.5 FT ALG LITTLE WOLF LAKE TO POB; TH CONT S 28D 51' E  
68.5 FT ALG SHORE; TH N 63D 52' E 202.3 FT TO SWLY ROW LI OF  
WOLF LAKE RD; TH N 20D 18' W ALG ROW 34 FT; TH S 68D 50' 22" W  
159.01 FT; TH S 86D 13' 49" W 54.71 FT TO THE SHORE AND POB.  
PARCEL 2 PART OF GOVT LOT 4

LAUDERBACK ANDREW & SMITH MARY &  
DEFRAIN NANCY, GILES ROSEMARY ET AL  
11124 MIDDLEBELT RD  
LIVONIA MI 48150

001-035-000-480-00 ----- 001-035-000-480-00 NO: 01599



CLASS: 401	PRE/MBT %	100	COUNTY ROADS	65.39	ALBERT ROADS	31.69	Tax	803.18
SCHOOL: 69030	TV	65,396	LIBRARY	39.23	ALBERT PARKS/CEM	32.69	W Admin	8.03
JOHANNESBURG-LE	AV	133,100	MCCOA	63.97	COP-ISD GENERAL	16.69	Due	811.21
M.CODE: SEV		133,100	MONT CO SHERIFF	65.39	COP-ISD SP ED	54.33	Intrst	
			MSU EXTENSION	16.34	COP-ISD EX SP ED	41.25	Total	
			ALBERT TWP OPER	42.70	F/A REAL,ALBERT FI	333.51		

PROP. ADDR: 5651 WOLF LK RD  
T29N R1E SEC 35 COM AT A CONCRETE MONUMENT AT CEN COR OF SEC  
TH S 23DEG 25MIN E A DISTANCE OF 1298 FT TO CON MONUMENT TH S  
28 DEG 51 MIN E 137.0 FT TO IRON BAR AS POB TH N 63DEG 52MIN E  
202.3 FT TO IRON BAR, TH S 20DEG 18MIN E 141.35 FT, TH S 71DEG  
58MIN 50SEC W 184.38 FT, TH N 28DEG 51MIN W 114.2 FT TO POB PT  
OF GOV LOT 4

WOODRUFF LEE & KAYE  
5651 WOLF LAKE ROAD  
LEWISTON MI 49756

001-035-000-490-00 ----- 001-035-000-490-00 NO: 01600



CLASS: 401	PRE/MBT %	0	COUNTY ROADS	77.55	ALBERT ROADS	37.58	Tax	952.57
SCHOOL: 69030	TV	77,557	LIBRARY	46.53	ALBERT PARKS/CEM	38.77	W Admin	9.52
JOHANNESBURG-LE	AV	121,100	MCCOA	75.86	COP-ISD GENERAL	19.80	Due	962.09
M.CODE: COREL	SEV	121,100	MONT CO SHERIFF	77.55	COP-ISD SP ED	64.44	Intrst	
			MSU EXTENSION	19.38	COP-ISD EX SP ED	48.93	Total	
			ALBERT TWP OPER	50.64	F/A REAL,ALBERT FI	395.54		

PROP. ADDR: 5671 WOLF LK RD  
T29N R1E SEC 35 COM AT CONCRETE MONUMENT AT CEN. COR. SEC 35,  
TH S 23DEG 25MIN E 1298 FT, S 28DEG 51MIN E 251.2 FT FROM CEN  
OF SEC AS POB. TH S 28DEG 51MIN E 45.0 FT TH S 11DEG 30MIN E  
25 FT. TH N 81DEG 37MIN E 184.6 FT TH N 18DEG 35MIN W 25.25  
FT, TH N 20DEG 18MIN W 74.75 FT, TH S 71DEG 58MIN 50SEC W  
184.38 FT TO POB

PEPA RINART & LAURA H/W  
3684 WARWICK DR  
ROCHESTER MI 48309

ALBERT TOWNSHIP  
Real & Personal Property  
Spec. Population: Ad Valorem+Special Acts

Parcel # Valuations Tax Heading Amount Tax Heading Amount --- Totals ---  
001-035-000-500-00 ----- 001-035-000-500-00 NO: 01601



CLASS	PRE/MBT %	Tax Heading	Amount	Tax Heading	Amount		Totals
401	0	COUNTY ROADS	77.03	ALBERT ROADS	37.33	Tax	946.15
69030	77,034	LIBRARY	46.22	ALBERT PARKS/CEM	38.51	W Admin	9.46
JOHANNESBURG-LE	160,400	MCCOA	75.35	COP-ISD GENERAL	19.66	Due	955.61
M.CODE: SEV	160,400	MONT CO SHERIFF	77.03	COP-ISD SP ED	64.00	Intrst	
		MSU EXTENSION	19.25	COP-ISD EX SP ED	48.60	Total	
		ALBERT TWP OPER	50.30	F/A REAL,ALBERT FI	392.87		

PROP. ADDR: 5691 WOLF LK RD  
T29N R1E SEC 35 COM AT CONCRETE MONUMENT AT CENTER COR OF SEC  
35 TH S 23DEG 25MIN E 1298 FT TO CONCRETE MONUMENT TH S 28DEG  
51MIN E 296.2 FT TO CONCRETE MONUMENT TH S 11DEG 30MIN E 25 FT  
TO IRON BAR AS POB TH N 81DEG 37MIN E 184.6 FT TO IRON BAR IN  
CO RD TH S 18DEG 35MIN E ALG CO RD 126.52 FT TO IRON BAR TH S  
81DEG 37MIN W 198.8 FT TO IRON BAR TH N 11DEG 30MIN W 125 FT  
TO POB

ROBINSON CHARLES T & JUDY TRUST  
344 YARMOUTH RD  
BLOOMFIELD HILLS MI 48301

001-035-000-510-00 ----- 001-035-000-510-00 NO: 01602



CLASS	PRE/MBT %	Tax Heading	Amount	Tax Heading	Amount		Totals
401	0	COUNTY ROADS	15.42	ALBERT ROADS	7.47	Tax	189.43
69030	15,429	LIBRARY	9.25	ALBERT PARKS/CEM	7.71	W Admin	1.89
JOHANNESBURG-LE	23,000	MCCOA	15.09	COP-ISD GENERAL	3.93	Due	191.32
M.CODE: COREL SEV	23,000	MONT CO SHERIFF	15.42	COP-ISD SP ED	12.81	Intrst	
		MSU EXTENSION	3.85	COP-ISD EX SP ED	9.73	Total	
		ALBERT TWP OPER	10.07	F/A REAL,ALBERT FI	78.68		

PROP. ADDR: 5521 WOLF LAKE DR  
T29N R1E SEC 35 COM 30 FT S OF NW COR GOVT LOT 4 AS POB E 300  
FT, S 100 FT, W 300 FT, N 100 FT TO POB

IRVING ROBERT & CHERYL  
19480 COVENTRY DR  
RIVERVIEW MI 48193

001-035-000-520-00 ----- 001-035-000-520-00 NO: 01603



CLASS	PRE/MBT %	Tax Heading	Amount	Tax Heading	Amount		Totals
401	0	COUNTY ROADS	14.66	ALBERT ROADS	7.10	Tax	180.10
69030	14,669	LIBRARY	8.80	ALBERT PARKS/CEM	7.33	W Admin	1.80
JOHANNESBURG-LE	25,600	MCCOA	14.34	COP-ISD GENERAL	3.74	Due	181.90
M.CODE: SEV	25,600	MONT CO SHERIFF	14.66	COP-ISD SP ED	12.18	Intrst	
		MSU EXTENSION	3.66	COP-ISD EX SP ED	9.25	Total	
		ALBERT TWP OPER	9.57	F/A REAL,ALBERT FI	74.81		

PROP. ADDR: 1420 SHIRES TR  
T29N R1E SEC 35 COM ON N LINE OF GOVT LOT 4 605 FT W OF BIG  
WOLF LAKE TH S 230 FT TO POB TH S 175 FT TH W 200 FT TO W LINE  
OF GOVT LOT 4 TH N 175 FT TH E 200 FT TO POB

CAMPBELL DAWN  
14117 STARK RD  
LIVONIA MI 48154



ALBERT TOWNSHIP  
Real & Personal Property  
Spec. Population: Ad Valorem+Special Acts

Parcel # Valuations Tax Heading Amount Tax Heading Amount --- Totals ---  
001-035-000-530-00 ----- 001-035-000-530-00 NO: 01604



CLASS	PRE/MBT %	Tax Heading	Amount	Tax Heading	Amount		Totals
401	0	COUNTY ROADS	34.83	ALBERT ROADS	16.87	Tax	427.77
69030	34,830	LIBRARY	20.89	ALBERT PARKS/CEM	17.41	W Admin	4.27
JOHANNESBURG-LE AV	71,100	MCCOA	34.07	COP-ISD GENERAL	8.89	Due	432.04
M.CODE: SEV	71,100	MONT CO SHERIFF	34.83	COP-ISD SP ED	28.94	Intrst	
		MSU EXTENSION	8.70	COP-ISD EX SP ED	21.97	Total	
		ALBERT TWP OPER	22.74	F/A REAL,ALBERT FI	177.63		

PROP. ADDR: 5530 WOLF LAKE DR DUNHAM SANDRA L/E  
T29N R1E SEC 35 PART OF GOVT LOT 4 COM AT CONC MAR KER AT NW 2389 MAUTE RD  
COR OF SD LOT 4 AS POB TH S 30 FT TH E PAR TO N LNE OF SD LOT GRASS LAKE MI 49240  
4 300 FT TH S PAR TO W LNE OF SD LOT 65 FT TH E PAR TO N LNE  
505 FT M OR L TO MEANDER LNE OF BIG WOLF LAKE TH N 95 FT TO N  
LNE OF SD LOT TH W 805 FT M OR L TO POB

001-035-000-535-00 ----- 001-035-000-535-00 NO: 01605



CLASS	PRE/MBT %	Tax Heading	Amount	Tax Heading	Amount		Totals
401	0	COUNTY ROADS	14.20	ALBERT ROADS	6.88	Tax	174.42
69030	14,203	LIBRARY	8.52	ALBERT PARKS/CEM	7.10	W Admin	1.74
JOHANNESBURG-LE AV	48,900	MCCOA	13.89	COP-ISD GENERAL	3.62	Due	176.16
M.CODE: SEV	48,900	MONT CO SHERIFF	14.20	COP-ISD SP ED	11.80	Intrst	
		MSU EXTENSION	3.55	COP-ISD EX SP ED	8.96	Total	
		ALBERT TWP OPER	9.27	F/A REAL,ALBERT FI	72.43		

PROP. ADDR: 5532 WOLF LAKE DR HAWES FLOYD C & DENISE S  
T29N R1E SEC 35 E 505 FT OF THE S 95 FT OF THE N 190 FT OF 7593 HALLENBECK HWY  
GOVT LOT 4 MANITOU BEACH MI 49253

001-035-000-540-00 ----- 001-035-000-540-00 NO: 01606



CLASS	PRE/MBT %	Tax Heading	Amount	Tax Heading	Amount		Totals
401	0	COUNTY ROADS	39.75	ALBERT ROADS	19.26	Tax	488.25
69030	39,756	LIBRARY	23.85	ALBERT PARKS/CEM	19.87	W Admin	4.88
JOHANNESBURG-LE AV	80,200	MCCOA	38.88	COP-ISD GENERAL	10.14	Due	493.13
M.CODE: SEV	80,200	MONT CO SHERIFF	39.75	COP-ISD SP ED	33.03	Intrst	
		MSU EXTENSION	9.93	COP-ISD EX SP ED	25.08	Total	
		ALBERT TWP OPER	25.96	F/A REAL,ALBERT FI	202.75		

PROP. ADDR: 5724 BIG WOLF LAKE R ZUCK REVOCABLE TRUST  
T29N R1E SEC 35 BEG AT NW COR OF SE 1/4 OF SE 1/4 AS POB TH N 6527 EDGEWOOD DRIVE  
ALONG 1/8 LINE BETWEEN GOV LOTS 3 & 4 TO MEANDER LINE OF BIG BRIGHTON MI 48116  
WOLF LAKE TH W ALONG LAKE SHORE 100 FT, TH S AND PAR TO N & S  
1/8 LINE 150 FT 3 INCHES TO STEEL POST ON N SIDE OF CO RD, TH  
SELY ALONG CO RD 100 FT 10 INCHES TO POB PART OF GOV LOT 4

ALBERT TOWNSHIP  
Real & Personal Property  
Spec. Population: Ad Valorem+Special Acts

Parcel # Valuations Tax Heading Amount Tax Heading Amount --- Totals ---  
001-035-000-550-00 ----- 001-035-000-550-00 NO: 01607



CLASS: 401	PRE/MBT %	0	COUNTY ROADS	39.02	ALBERT ROADS	18.91	Tax	479.31
SCHOOL: 69030	TV	39,028	LIBRARY	23.41	ALBERT PARKS/CEM	19.51	W Admin	4.79
JOHANNESBURG-LE	AV	66,400	MCCOA	38.17	COP-ISD GENERAL	9.96	Due	484.10
M.CODE: SEV		66,400	MONT CO SHERIFF	39.02	COP-ISD SP ED	32.42	Intrst	
			MSU EXTENSION	9.75	COP-ISD EX SP ED	24.62	Total	
			ALBERT TWP OPER	25.48	F/A REAL,ALBERT FI	199.04		

PROP. ADDR: 1445 SHIRES TR  
T29N R1E SEC 35 S 100 FT OF N 230 FT OF GOVT LOT 4 LESS W 200 FT THEREOF  
DYKE KIMBERLEY ANN & DAVID SCOTT  
29642 OLD NORTH RIVER RD  
HARRISON TOWNSHIP MI 48045

001-035-000-550-01 ----- 001-035-000-550-01 NO: 01608



CLASS: 401	PRE/MBT %	0	COUNTY ROADS	6.58	ALBERT ROADS	3.19	Tax	80.85
SCHOOL: 69030	TV	6,586	LIBRARY	3.95	ALBERT PARKS/CEM	3.29	W Admin	0.80
JOHANNESBURG-LE	AV	9,500	MCCOA	6.44	COP-ISD GENERAL	1.68	Due	81.65
M.CODE: COREL	SEV	9,500	MONT CO SHERIFF	6.58	COP-ISD SP ED	5.47	Intrst	
			MSU EXTENSION	1.64	COP-ISD EX SP ED	4.15	Total	
			ALBERT TWP OPER	4.30	F/A REAL,ALBERT FI	33.58		

PROP. ADDR: 1444 SHIRES TR  
T29N R1E SEC 35 COM AT NW COR OF GOVT LOT 4 TH S 130 FT ALG W LN OF GOVT LOT 4 AND N&S 1/4 LN TO POB TH CONT S 100 FT TH S 88 DEG E 200 FT TH N 100 FT TH N 88 DEG W 200 FT TO POB CONTAINS 20000 SQ FT.  
IRVING ROBERT & CHERYL  
19480 COVENTRY DR  
RIVERVIEW MI 48193

001-035-000-560-00 ----- 001-035-000-560-00 NO: 01609



CLASS: 402	PRE/MBT %	0	COUNTY ROADS	0.22	ALBERT ROADS	0.11	Tax	2.73
SCHOOL: 69030	TV	228	LIBRARY	0.13	ALBERT PARKS/CEM	0.11	W Admin	0.02
JOHANNESBURG-LE	AV	500	MCCOA	0.22	COP-ISD GENERAL	0.05	Due	2.75
M.CODE: SEV		500	MONT CO SHERIFF	0.22	COP-ISD SP ED	0.18	Intrst	
			MSU EXTENSION	0.05	COP-ISD EX SP ED	0.14	Total	
			ALBERT TWP OPER	0.14	F/A REAL,ALBERT FI	1.16		

PROP. ADDR:  
T29N R1E SEC 35 BEG AT NW COR OF GOVT LOT 4 TH S 330 FT TO POB TH S 75 FT, E 100 FT, N 75 FT TH W 100 FT TO POB  
HAWORTH BRIAN L & ROBERTA L  
650 HEMINGWAY  
LAKE ORION MI 48362

ALBERT TOWNSHIP  
Real & Personal Property  
Spec. Population: Ad Valorem+Special Acts

Parcel # Valuations Tax Heading Amount Tax Heading Amount --- Totals ---  
001-035-000-570-01 ----- 001-035-000-570-01 NO: 01610



CLASS:	PRE/MBT %	Valuations	Tax Heading	Amount	Tax Heading	Amount		Totals
201	0		COUNTY ROADS	84.69	ALBERT ROADS	41.04	Tax	1,040.24
SCHOOL: 69030	TV	84,695	LIBRARY	50.81	ALBERT PARKS/CEM	42.34	W Admin	10.40
JOHANNESBURG-LE	AV	199,300	MCCOA	82.84	COP-ISD GENERAL	21.62	Due	1,050.64
M.CODE:	SEV	199,300	MONT CO SHERIFF	84.69	COP-ISD SP ED	70.37	Intrst	
			MSU EXTENSION	21.17	COP-ISD EX SP ED	53.43	Total	
			ALBERT TWP OPER	55.30	F/A REAL,ALBERT FI	431.94		

PROP. ADDR: 5475 WOLF LAKE RD  
T29N R1E SEC 35 COM AT CENTER OF SEC 35; TH S 2DEG 37' 08" W  
454.45FT TO S ROW WOLF LAKE RD TO POB; TH S 2DEG 37' 08" W  
217.30FT ALG SD 1/4 LN; TH S 49DEG 03' 11" W 215.29FT TO N  
SHORE LN OF LITTLE WOLF LAKE; TH N 48DEG 55' 35" W 150FT ALG  
SD SHORE LN; TH N 03DEG 40' 30" E 418.97FT TO THE P.T. & S ROW  
LN OF SD RD; TH S 58DEG 30' 42" E 303.45FT ALG SD ROW LN SD  
RD TO POB. LOT LN EXTEND TO WATER'S EDGE. PART OF GOVT LOT 5.  
EXCEPT COM AT TRUE CNT OF SEC 35; TH S 02DEG 37' 08" W  
454.45FT ALG N & S 1/4 LN OF SD SEC TO S ROW LN OF WOLF LAKE  
RD; TH N 58DEG 30' 42" W 198.45FT ALG S ROW OF SD RD TO POB;  
TH N 58DEG 30' 42" W 105FT ALG SD ROW LN; TH S 03DEG 40' 30" W  
418.13FT TO TH J. SHORE LN OF LITTLE WOLF LAKE; TH S 48DEG 55'  
35" E 150FT ALG SD SHORE LN; TH N 04DEG 09' 08" W 204.31FT; TH  
N 66DEG 19' 30" W 60.20FT; TH N 17DEG 08' 21" E 265.12FT TO  
ROW LN OF SD RD & TO POB. PART OF GOVT LOT 5

LITTLE WOLF LAKE LLC  
RYAN PATRICK & CHRISTINE  
200 VIRGINIA AVE - APT 2  
ROYAL OAK MI 48067

001-035-000-570-02 ----- 001-035-000-570-02 NO: 01611



CLASS:	PRE/MBT %	Valuations	Tax Heading	Amount	Tax Heading	Amount		Totals
401	0		COUNTY ROADS	60.58	ALBERT ROADS	29.36	Tax	744.14
SCHOOL: 69030	TV	60,589	LIBRARY	36.35	ALBERT PARKS/CEM	30.29	W Admin	7.44
JOHANNESBURG-LE	AV	121,900	MCCOA	59.26	COP-ISD GENERAL	15.46	Due	751.58
M.CODE:	SEV	121,900	MONT CO SHERIFF	60.58	COP-ISD SP ED	50.34	Intrst	
			MSU EXTENSION	15.14	COP-ISD EX SP ED	38.22	Total	
			ALBERT TWP OPER	39.56	F/A REAL,ALBERT FI	309.00		

PROP. ADDR: 5445 WOLF LAKE RD  
T29N R1E SEC 35 COM AT CNTR OF SEC TH S 2° W 454.45 FT TO S  
ROW WOLF LAKE RD TH N 58° W 198.45 FT TO POB TH CONT N 58° W  
105 FT TH S 3° W 418.13 FT TO N SHORE LITTLE WOLF LAKE TH S  
48° E 150 FT ALG SHORE TH N 4° W 204.31 FT TH N 66° W 60.20 FT  
TH N 17° E 265.12 FT TO POB PART OF GOVT LOT 5

LITTLE WOLF LAKE LLC  
200 VIRGINIA AVE - APT 2  
ROYAL OAK MI 48067

ALBERT TOWNSHIP  
Real & Personal Property  
Spec. Population: Ad Valorem+Special Acts

Parcel # Valuations Tax Heading Amount Tax Heading Amount --- Totals ---  
001-035-000-575-00 ----- 001-035-000-575-00 NO: 01612



CLASS: 401	PRE/MBT %	100	COUNTY ROADS	123.08	ALBERT ROADS	59.64	Tax	1,511.76
SCHOOL: 69030	TV	123,083	LIBRARY	73.84	ALBERT PARKS/CEM	61.54	W Admin	15.11
JOHANNESBURG-LE	AV	257,800	MCCOA	120.39	COP-ISD GENERAL	31.42	Due	1,526.87
M.CODE:	SEV	257,800	MONT CO SHERIFF	123.08	COP-ISD SP ED	102.26	Intrst	
			MSU EXTENSION	30.77	COP-ISD EX SP ED	77.65	Total	
			ALBERT TWP OPER	80.37	F/A REAL,ALBERT FI	627.72		

PROP. ADDR: 5425 WOLF LAKE RD GEBOSKI FAMILY LOVING TRUST  
 T29N R1E SEC 35 COM AT CENTER OF SEC 35 TH S 454.5 FT TH N 58 5425 WOLF LAKE RD  
 DEG W 303.45 FT TO POB TH NWLY ALG S LNE WOLF LAKE RD TO NW LEWISTON MI 49756  
 COR LOT 1 PINE POINTE VIEW SUB TH S 11 DEG E 421.65 FT TH  
 SERLY ALG LAKE SHORE 215 FT M/L TH N 3 DEG E 418.97 FT TO POB  
 PART OF GOVT LOT 5

001-035-000-580-00 ----- 001-035-000-580-00 NO: 01613



CLASS: 401	PRE/MBT %	0	COUNTY ROADS	42.87	ALBERT ROADS	20.77	Tax	526.58
SCHOOL: 69030	TV	42,878	LIBRARY	25.72	ALBERT PARKS/CEM	21.43	W Admin	5.26
JOHANNESBURG-LE	AV	88,400	MCCOA	41.94	COP-ISD GENERAL	10.94	Due	531.84
M.CODE:	SEV	88,400	MONT CO SHERIFF	42.87	COP-ISD SP ED	35.62	Intrst	
			MSU EXTENSION	10.71	COP-ISD EX SP ED	27.05	Total	
			ALBERT TWP OPER	27.99	F/A REAL,ALBERT FI	218.67		

PROP. ADDR: 1156 PINE POINT DR STEVENS DIANE L ET AL  
 T29N R1E SEC 35 PART OF GOVT LOT 6 COM AT A POINT N 86DEG 10923 CO RD 612  
 06MIN W 15.77 FT ON EXTENSION OF S LINE OF PINE POINT DR & N LEWISTON MI 49756  
 62DEG 26MIN W 184.23 FT ALONG S ROW LINE OF EXISTING ROADWAY  
 FROM NW COR OF LOT 29 OF PLAT AS POB TH N 62DEG 26MIN W 75 FT  
 ALONG ROW LINE TH S 13DEG 07MIN 11SEC W 204.42 FT TO SHORE  
 LITTLE WOLF LAKE TH ALONG SHORE S 63DEG 07MIN 51 SEC E 100 FT  
 TH N 6DEG 27MIN 02SEC E 210.90 FT TO POB

001-035-000-590-00 ----- 001-035-000-590-00 NO: 01614



CLASS: 401	PRE/MBT %	0	COUNTY ROADS	49.77	ALBERT ROADS	24.12	Tax	611.32
SCHOOL: 69030	TV	49,775	LIBRARY	29.86	ALBERT PARKS/CEM	24.88	W Admin	6.11
JOHANNESBURG-LE	AV	96,600	MCCOA	48.68	COP-ISD GENERAL	12.70	Due	617.43
M.CODE:	SEV	96,600	MONT CO SHERIFF	49.77	COP-ISD SP ED	41.35	Intrst	
			MSU EXTENSION	12.44	COP-ISD EX SP ED	31.40	Total	
			ALBERT TWP OPER	32.50	F/A REAL,ALBERT FI	253.85		

PROP. ADDR: 5499 WOLF LAKE RD FRIENDSHIP COTTAGE LLC  
 T29N R1E SEC 35 BEG 612.18 FT S OF CNTR OF SEC TH S 138.17 4652 DUNLEARY DR  
 FT TH S 36 DEG W 120.6 FT TO SHR OF LITTLE WOLF LK; TH N 43 DUBLIN OH 43017  
 DEG W ALG THE SHR OF SD LK FOR A DIST OF 100' TH N 36 DEG E  
 FOR A DIST OF 214.85 FT TO POB

ALBERT TOWNSHIP  
Real & Personal Property  
Spec. Population: Ad Valorem+Special Acts

Parcel # Valuations Tax Heading Amount Tax Heading Amount --- Totals ---  
001-035-000-600-00 ----- 001-035-000-600-00 NO: 01615



CLASS: 401	PRE/MBT %	0	COUNTY ROADS	38.93	ALBERT ROADS	18.86	Tax	478.19
SCHOOL: 69030	TV	38,937	LIBRARY	23.36	ALBERT PARKS/CEM	19.46	W Admin	4.78
JOHANNESBURG-LE	AV	93,900	MCCOA	38.08	COP-ISD GENERAL	9.94	Due	482.97
M.CODE: SEV		93,900	MONT CO SHERIFF	38.93	COP-ISD SP ED	32.35	Intrst	
			MSU EXTENSION	9.73	COP-ISD EX SP ED	24.56	Total	
			ALBERT TWP OPER	25.42	F/A REAL,ALBERT FI	198.57		

PROP. ADDR: 5501 WOLF LAKE RD  
 T29N R1E SEC 35 COM 809.92 FT S OF CEN POST OF SEC 35 AS POB,  
 TH S 126.8 FT TO LAKE SHORE, TH N 68DEG 38MIN W ALONG SHORE  
 73.1 FT N 40DEG 18MIN W 26.9 FT, TH N 49DEG 42MIN E 120.53 FT  
 TO POB PART OF GOVT LOT 5

BURKAM TIMOTHY D  
 4652 DUNLEARY DR  
 DUBLIN OH 43017

001-035-000-610-00 ----- 001-035-000-610-00 NO: 01616



CLASS: 402	PRE/MBT %	100	COUNTY ROADS	0.57	ALBERT ROADS	0.27	Tax	7.00
SCHOOL: 69030	TV	576	LIBRARY	0.34	ALBERT PARKS/CEM	0.28	W Admin	0.07
JOHANNESBURG-LE	AV	1,100	MCCOA	0.56	COP-ISD GENERAL	0.14	Due	7.07
M.CODE: COREL	SEV	1,100	MONT CO SHERIFF	0.57	COP-ISD SP ED	0.47	Intrst	
			MSU EXTENSION	0.14	COP-ISD EX SP ED	0.36	Total	
			ALBERT TWP OPER	0.37	F/A REAL,ALBERT FI	2.93		

PROP. ADDR: 5430 WOLF LAKE RD  
 T29N R1E SEC 35 ALL THAT PART OF W 100 FT OF E 450 FT GOV LOT  
 5 LYING N OF NRLY R/W LNE WOLF LK RD. ALSO, COM AT PNT N 88DEG  
 40MIN 00SEC W 450.00 FT FROM CEN POST SEC 35 AND S 02DEG 37MIN  
 08SEC W 33 FT AS POB. TH N 88DEG 40MIN 00SEC W 217.11 FT, TH S  
 22DEG 20MIN 00SEC W 25.34 FT TH S 67DEG 40MIN 00SEC E 239.66  
 FT TH N 02DEG 37MIN 08SEC E 109.66 FT TO POB. PT OF NE 1/4 OF  
 SW 1/4. ALSO, COM 350 FT W OF 1/4 POST IN CEN OF SEC, TH S  
 2DEG 37MIN 08SEC W 184.78 FT TO NRLY R/W WOLF LK RD AS POB. TH  
 N 2DEG 37MIN 08SEC E 45 FT TH ERLY 5 FT TH SWLY TO NRLY R/W  
 LINE WOLF LK RD TH NRWLY TO POB

BAUM DOUGLAS & DENISE  
 5466 WOLF LAKE RD  
 LEWISTON MI 49756

001-035-000-620-00 ----- 001-035-000-620-00 NO: 01617



CLASS: 401	PRE/MBT %	100	COUNTY ROADS	49.63	ALBERT ROADS	24.05	Tax	609.61
SCHOOL: 69030	TV	49,634	LIBRARY	29.78	ALBERT PARKS/CEM	24.81	W Admin	6.09
JOHANNESBURG-LE	AV	83,200	MCCOA	48.55	COP-ISD GENERAL	12.67	Due	615.70
M.CODE: COREL	SEV	83,200	MONT CO SHERIFF	49.63	COP-ISD SP ED	41.24	Intrst	
			MSU EXTENSION	12.40	COP-ISD EX SP ED	31.31	Total	
			ALBERT TWP OPER	32.41	F/A REAL,ALBERT FI	253.13		

PROP. ADDR: 5466 WOLF LAKE RD  
 T29N R1E SEC 35 COM AT NE COR OF SW 1/4 AS POB TH W 350 FT TH  
 S APPROX 150 TO RD TH SELY ON RD TO PT S OF POB TH N TO POB

BAUM DOUGLAS & DENISE  
 5466 WOLF LAKE RD  
 LEWISTON MI 49756

ALBERT TOWNSHIP  
Real & Personal Property  
Spec. Population: Ad Valorem+Special Acts

Parcel # Valuations Tax Heading Amount Tax Heading Amount --- Totals ---  
001-035-000-620-01 ----- 001-035-000-620-01 NO: 01618



CLASS	PRE/MBT %	Valuations	Tax Heading	Amount	Tax Heading	Amount		Totals
402		100	COUNTY ROADS	2.76	ALBERT ROADS	1.34	Tax	33.95
SCHOOL: 69030	TV	2,769	LIBRARY	1.66	ALBERT PARKS/CEM	1.38	W Admin	0.33
JOHANNESBURG-LE AV		3,600	MCCOA	2.70	COP-ISD GENERAL	0.70	Due	34.28
M.CODE: SEV		3,600	MONT CO SHERIFF	2.76	COP-ISD SP ED	2.30	Intrst	
			MSU EXTENSION	0.69	COP-ISD EX SP ED	1.74	Total	
			ALBERT TWP OPER	1.80	F/A REAL,ALBERT FI	14.12		

PROP. ADDR: 5425 WOLF LAKE RD GEBOSKI FAMILY LOVING TRUST  
T29N R1E SEC 35 COMM AT NE COR OF SW 1/4 AS POB, TH W 200' S 2 5425 WOLF LAKE RD  
DEG W 264.38', TH SE'LY ALG WOLF LK RD 228.33', TH N'LY LEWISTON MI 49756  
379.12' TO POB. (2015 DESC CORRECTION ACCORDING TO PLAT OF  
GOVT LOT 5)

001-035-000-630-00 ----- 001-035-000-630-00 NO: 01619



CLASS	PRE/MBT %	Valuations	Tax Heading	Amount	Tax Heading	Amount		Totals
402		0	COUNTY ROADS	5.30	ALBERT ROADS	2.57	Tax	65.14
SCHOOL: 69030	TV	5,309	LIBRARY	3.18	ALBERT PARKS/CEM	2.65	W Admin	0.65
JOHANNESBURG-LE AV		7,000	MCCOA	5.19	COP-ISD GENERAL	1.35	Due	65.79
M.CODE: SEV		7,000	MONT CO SHERIFF	5.30	COP-ISD SP ED	4.41	Intrst	
			MSU EXTENSION	1.32	COP-ISD EX SP ED	3.34	Total	
			ALBERT TWP OPER	3.46	F/A REAL,ALBERT FI	27.07		

PROP. ADDR: WOLF LAKE RD JETTS JOHN LIVING TRUST  
T29N R1E PART OF THE NW 1/4 OF THE SE 1/4 OF SECTION 34, AND 5235 WEST ROAD  
PART OF GOVERNMENT LOT 6, SECTION 35, ALBERT TOWNSHIP, WASHINGTON MI 48094  
MONTMORENCY COUNTY, MIGHIGAN, DESCRIBED AS: COMMENCING AT THE  
1/4 CORNER COMMON TO SECTIONS 34 AND 35; THENCE S 10 25' 48" W  
33.47 FEET TO THE NORTHWEST CORNER OF THE PLAT OF "PINE  
FOREST" ESTATES RECORDED IN LIBER 3 PAGE 17 OF PLATS AND THE  
POINT OF BEGINNING;THENCE ALONG THE WESTERLY LINE OF SAID  
:PINE FOREST ESTATES" FOR THE FOLLOWING(2) COURSES; 1.) S 10  
25' 48" W 266.39 FEET, 2.) S 40 32' 00" W 550.88 FEET; THENCE  
N 49 28' 00" W 267.86 FEET TO THE EASTERLY LINE OF COUNTY ROAD  
491;THENCE ALONG SAID EASTERLY LINE OF COUNTY ROAD 491 FOR THE  
FOLLOWING (2) COURSES; 1.) N40 35' 31" E 399.06 FEET, 2.)  
245.48 FEET ALONG THE ARC OF A CURVE TO THE LEFT, SAID CURVE  
HAVING A RADIUS OF 851.51 FEET, A DELTA ANGLE OF 16 31' 03"  
AND A CHORD OF N32 19' 59" E 244.63 FEET TO THE SOUTH LINE OF  
WOLF LAKE ROAD; THENCE S89 10' 37" E 219.35 FEET ALONG SAID  
LINE TO THE WESTERLY LINE OF "PINE FOREST ESTATES" AND THE  
POINT OF BEGINNING.

ALBERT TOWNSHIP  
Real & Personal Property  
Spec. Population: Ad Valorem+Special Acts

Parcel # Valuations Tax Heading Amount Tax Heading Amount --- Totals ---  
001-035-000-640-00 ----- 001-035-000-640-00 NO:



CLASS: 402	PRE/MBT %	0	COUNTY ROADS	0.00	ALBERT ROADS	0.00	Tax	0.00
SCHOOL: 69030	TV	0	LIBRARY	0.00	ALBERT PARKS/CEM	0.00	W Admin	0.00
JOHANNESBURG-LE	AV	0	MCCOA	0.00	COP-ISD GENERAL	0.00	Due	0.00
M.CODE:	SEV	0	MONT CO SHERIFF	0.00	COP-ISD SP ED	0.00	Intrst	
			MSU EXTENSION	0.00	COP-ISD EX SP ED	0.00	Total	
			ALBERT TWP OPER	0.00	F/A REAL,ALBERT FI	0.00		

PROP. ADDR: 1000 STATE PARK RD  
T29N R1E SEC 35 GOVT LOT 7

STATE OF MICHIGAN  
LITTLE WOLF LAKE CAMPGROUND  
PO BOX 30028  
LANSING MI 48909

001-035-000-650-00 ----- 001-035-000-650-00 NO: 01620



CLASS: 401	PRE/MBT %	0	COUNTY ROADS	126.49	ALBERT ROADS	61.30	Tax	1,553.69
SCHOOL: 69030	TV	126,498	LIBRARY	75.89	ALBERT PARKS/CEM	63.24	W Admin	15.53
JOHANNESBURG-LE	AV	274,700	MCCOA	123.74	COP-ISD GENERAL	32.29	Due	1,569.22
M.CODE:	SEV	274,700	MONT CO SHERIFF	126.49	COP-ISD SP ED	105.10	Intrst	
			MSU EXTENSION	31.62	COP-ISD EX SP ED	79.80	Total	
			ALBERT TWP OPER	82.60	F/A REAL,ALBERT FI	645.13		

PROP. ADDR: 1160 PINE POINT DR  
T29N R1E SEC 35 COM AT NW COR OF LOT 29 PINE POINT VIEW SUB TH  
N 86 DEG W 15.77 FT TH N 62 DEG W 259.23 FT TO POB TH N 43 DEG  
W 80 FT TH N 2 DEG W 200 FT TH N 87 DEG W 80 FT TH S 18 DEG W  
100 FT TO SHORE OF LITTLE WOLF LAKE TH SERLY ALG LK TO PNT S  
OF POB TH N TO POB PART OF GOVT LOT 6

MCSORLEY JOHN E & JUDITH A  
717 TROMBLEY  
GROSSE POINTE PARK MI 48230

001-035-000-660-00 ----- 001-035-000-660-00 NO: 01621



CLASS: 401	PRE/MBT %	0	COUNTY ROADS	75.89	ALBERT ROADS	36.78	Tax	932.18
SCHOOL: 69030	TV	75,898	LIBRARY	45.53	ALBERT PARKS/CEM	37.94	W Admin	9.32
JOHANNESBURG-LE	AV	158,500	MCCOA	74.24	COP-ISD GENERAL	19.37	Due	941.50
M.CODE:	SEV	158,500	MONT CO SHERIFF	75.89	COP-ISD SP ED	63.06	Intrst	
			MSU EXTENSION	18.97	COP-ISD EX SP ED	47.88	Total	
			ALBERT TWP OPER	49.56	F/A REAL,ALBERT FI	387.07		

PROP. ADDR: 1148 PINE POINT DR  
T29N R1E SEC 35 COM AT NW COR LOT 29 OF PINE POINT VIEW SUB TH  
NWRLY 15.77 FT ON S LINE PINE POINT VIEW AS EXTENDED TH NWRLY  
84.23 FT ON S LINE OF EXISTING RD TH SWRLY 182.40 FT TO SHORE  
LITTLE LITTLE WOLF LAKE TH SERLY 100 FT ON SHORE OF LAKE TO SW  
COR LOT 29 PINE POINT VIEW TH NERLY 160.05 FT ON W BNDRY TO  
POB PART OF GOVT LOT 6

KARLE ROBERT J & BARBARA M  
509 LINCOLN  
GROSSE POINTE MI 48230

ALBERT TOWNSHIP  
Real & Personal Property  
Spec. Population: Ad Valorem+Special Acts

Parcel # Valuations Tax Heading Amount Tax Heading Amount --- Totals ---  
001-035-000-670-01 ----- 001-035-000-670-01 NO: 01622



CLASS: 401	PRE/MBT %	100	COUNTY ROADS	52.23	ALBERT ROADS	25.31	Tax	641.57
SCHOOL: 69030	TV	52,239	LIBRARY	31.34	ALBERT PARKS/CEM	26.11	W Admin	6.41
JOHANNESBURG-LE	AV	105,800	MCCOA	51.10	COP-ISD GENERAL	13.33	Due	647.98
M.CODE: SEV	SEV	105,800	MONT CO SHERIFF	52.23	COP-ISD SP ED	43.40	Intrst	
			MSU EXTENSION	13.05	COP-ISD EX SP ED	32.95	Total	
			ALBERT TWP OPER	34.11	F/A REAL,ALBERT FI	266.41		

PROP. ADDR: 1210 PINE POINT DR  
 T29N R1E SEC 35 PAR B COM AT SW COR LOT 16 PINE PT VIEW TH S  
 74DEG 18MIN W 311.66 FT TH N87DEG 45MIN W 33 FT TO POB SD PNT  
 BEING ON W R/W OF RD TH SELY 100 FT TH N 87DEG 57MIN W 80 FT  
 TH S 18DEG 38MIN W 100FT ON BDRY OF PREVIOUS SURVEY TO SH  
 LITTLE WOLF LK TH N 68DEG 16MIN W 100 FT ON SHORE SD LK TH N  
 18DEG 34MIN E 169.58 FT TH S 87DEG 45MIN E 149.55 FT TO POB  
 ALSO R/W OF RECORD

GERMAINE RONALD  
 P O BOX 935  
 LEWISTON MI 49756

001-035-000-670-02 ----- 001-035-000-670-02 NO: 01623



CLASS: 401	PRE/MBT %	0	COUNTY ROADS	86.41	ALBERT ROADS	41.87	Tax	1,061.36
SCHOOL: 69030	TV	86,415	LIBRARY	51.84	ALBERT PARKS/CEM	43.20	W Admin	10.61
JOHANNESBURG-LE	AV	115,600	MCCOA	84.53	COP-ISD GENERAL	22.06	Due	1,071.97
M.CODE: COREL	SEV	115,600	MONT CO SHERIFF	86.41	COP-ISD SP ED	71.80	Intrst	
			MSU EXTENSION	21.60	COP-ISD EX SP ED	54.51	Total	
			ALBERT TWP OPER	56.42	F/A REAL,ALBERT FI	440.71		

PROP. ADDR: 1230 PINE POINT DR  
 T29N R1E SEC 35 PAR C COM AT SW COR LOT 16 PINE PNT VIEW TH  
 S74DEG 18MIN 38SEC W 344.66 FT TO POB TH N11DEG 20MIN 20SEC W  
 100 FT TH N 86DEG 36MIN W 202.85 FT TH S 16DEG 42MIN 50SEC W  
 282.18 FT TH S 86DEG 58MIN E 100 FT TH N18DEG 34MIN 07SEC E  
 169.58 FT TH N 87DEG 45MIN 15SEC E 149.55 FT TO POB

HERNANDEZ TIMOTHY S & MICHELLE H/W  
 22304 HAIG ST  
 TAYLOR MI 48180

001-035-000-680-00 ----- 001-035-000-680-00 NO: 01624



CLASS: 401	PRE/MBT %	100	COUNTY ROADS	39.41	ALBERT ROADS	19.10	Tax	484.11
SCHOOL: 69030	TV	39,419	LIBRARY	23.65	ALBERT PARKS/CEM	19.70	W Admin	4.84
JOHANNESBURG-LE	AV	56,400	MCCOA	38.55	COP-ISD GENERAL	10.06	Due	488.95
M.CODE: COREL	SEV	56,400	MONT CO SHERIFF	39.41	COP-ISD SP ED	32.75	Intrst	
			MSU EXTENSION	9.85	COP-ISD EX SP ED	24.86	Total	
			ALBERT TWP OPER	25.74	F/A REAL,ALBERT FI	201.03		

PROP. ADDR: 1197 PINE POINT DR  
 T29N R1E SEC 35 PAR A COM AT NW COR LOT 29 PINE POINT VIEW SUB  
 AS POB TH N 86DEG 06MIN W 15.77 FT ALG S LNE AS EXTEND. OF  
 PINE PNT DR. TH N 62DEG 26MIN W 259.23 FT TH N 43DEG 06MIN W  
 80 FT TH N 200 FT TH N 100 FT TH E 33 FT TO CEN RD. TH N 74DEG  
 18MIN E 311.66 FT TO SW COR LOT 16 TH S 562.63 FT ALG BDRY TO  
 POB ALSO R/W RECORD

LEE MICHAEL & SCHULTZ KERRY  
 2665 S CO RD 489  
 LEWISTON MI 49756



ALBERT TOWNSHIP  
Real & Personal Property  
Spec. Population: Ad Valorem+Special Acts

Parcel # Valuations Tax Heading Amount Tax Heading Amount --- Totals ---  
001-035-000-690-00 ----- 001-035-000-690-00 NO: 01625



CLASS	PRE/MBT %	Valuations	Tax Heading	Amount	Tax Heading	Amount		Totals
401		100	COUNTY ROADS	87.58	ALBERT ROADS	42.44	Tax	1,075.71
SCHOOL: 69030	TV	87,582	LIBRARY	52.54	ALBERT PARKS/CEM	43.79	W Admin	10.75
JOHANNESBURG-LE AV		168,000	MCCOA	85.67	COP-ISD GENERAL	22.35	Due	1,086.46
M.CODE: SEV		168,000	MONT CO SHERIFF	87.58	COP-ISD SP ED	72.77	Intrst	
			MSU EXTENSION	21.89	COP-ISD EX SP ED	55.25	Total	
			ALBERT TWP OPER	57.19	F/A REAL,ALBERT FI	446.66		

PROP. ADDR: 1152 PINE POINT DR  
T29N R1E SEC 35 PART OF GOVT LOT 6, COMM AT A POINT N 86DEG  
06MIN W 15.77 FT ON EXTENSION OF S LINE OF PINE POINT DR & N  
62DEG 26MIN W 84.23 FT ALONG S ROW LINE OF EXISTING ROADWAY  
FOR NW COR OF LOT 29 AS POB, TH N 62DEG 26MIN W 100 FT ALONG  
ROW LINE, TH S 6DEG 27MIN 02SEC W 210.90 FT TO LAKE SHORE, TH  
ALONG LAKE S 79DEG 17MIN 51SEC E 100 FT, TH N 4DEG 25MIN 26SEC  
E 182.40 FT TO POB

LAWRENCE JASON M & DENISE MARIE  
1152 PINE POINT DR  
LEWISTON MI 49756

001-035-000-700-00 ----- 001-035-000-700-00 NO: 01626



CLASS	PRE/MBT %	Valuations	Tax Heading	Amount	Tax Heading	Amount		Totals
402		100	COUNTY ROADS	3.41	ALBERT ROADS	1.65	Tax	41.91
SCHOOL: 69030	TV	3,417	LIBRARY	2.05	ALBERT PARKS/CEM	1.70	W Admin	0.41
JOHANNESBURG-LE AV		4,100	MCCOA	3.34	COP-ISD GENERAL	0.87	Due	42.32
M.CODE: SEV		4,100	MONT CO SHERIFF	3.41	COP-ISD SP ED	2.83	Intrst	
			MSU EXTENSION	0.85	COP-ISD EX SP ED	2.15	Total	
			ALBERT TWP OPER	2.23	F/A REAL,ALBERT FI	17.42		

PROP. ADDR:  
T29N R1E SEC 35 PAR G COM N 1/4 COR OF SEC AS POB TH N 87DEG  
46 MIN 45 SEC W 340.60 FT ALG SEC LNE TH S 2DEG 27MIN 42SEC W  
313.95 FT TH S 88DEG 15MIN 02SEC E 339.94 FT TH N 2DEG 34MIN  
49SEC E 311.2 FT ALG N&S 1/4 LNE TO POB PART OF NE 1/4 OF NW  
1/4 EASMT OF RECORD

BOLSER DELL E & MARCIA K  
1886 HEIMLER RD  
LEWISTON MI 49756

001-035-000-700-01 ----- 001-035-000-700-01 NO: 01627



CLASS	PRE/MBT %	Valuations	Tax Heading	Amount	Tax Heading	Amount		Totals
402		100	COUNTY ROADS	3.41	ALBERT ROADS	1.65	Tax	41.91
SCHOOL: 69030	TV	3,417	LIBRARY	2.05	ALBERT PARKS/CEM	1.70	W Admin	0.41
JOHANNESBURG-LE AV		4,100	MCCOA	3.34	COP-ISD GENERAL	0.87	Due	42.32
M.CODE: SEV		4,100	MONT CO SHERIFF	3.41	COP-ISD SP ED	2.83	Intrst	
			MSU EXTENSION	0.85	COP-ISD EX SP ED	2.15	Total	
			ALBERT TWP OPER	2.23	F/A REAL,ALBERT FI	17.42		

PROP. ADDR:  
T29N R1E SEC 35 PAR F COM AT N 1/4 COR OF SEC TH N 87DEG 46MIN  
45SEC W 340.6 FT ALG SEC LNE TO POB, N 87DEG 46MIN 45SEC W 330  
FT ALG SD LNE, S 2DEG 27 MIN 42SEC W 316.68 FT TH S 88DEG  
15MIN 02SEC E 330 FT TH N 2DEG 27MIN 42SEC E 313.95 FT TO POB  
PART OF NE 1/4 OF NW 1/4 EASMTS OF RECORD

BOLSER DELL E & MARCIA K  
1886 HEIMLER ROAD  
LEWISTON MI 49756

ALBERT TOWNSHIP  
Real & Personal Property  
Spec. Population: Ad Valorem+Special Acts

Parcel # Valuations Tax Heading Amount Tax Heading Amount --- Totals ---  
001-035-000-700-02 ----- 001-035-000-700-02 NO: 01628



CLASS: 402	PRE/MBT %	100	COUNTY ROADS	2.37	ALBERT ROADS	1.15	Tax	29.11
SCHOOL: 69030	TV	2,374	LIBRARY	1.42	ALBERT PARKS/CEM	1.18	W Admin	0.29
JOHANNESBURG-LE	AV	4,100	MCCOA	2.32	COP-ISD GENERAL	0.60	Due	29.40
M.CODE:	SEV	4,100	MONT CO SHERIFF	2.37	COP-ISD SP ED	1.97	Intrst	
			MSU EXTENSION	0.59	COP-ISD EX SP ED	1.49	Total	
			ALBERT TWP OPER	1.55	F/A REAL,ALBERT FI	12.10		

PROP. ADDR: BOLSER DELL & MARCIA  
T29N R1E SEC 35 PAR E COM AT N 1/4 COR SEC TH N 87 DEG 46MIN 1886 HEIMLER RD  
45SEC W 670.6 ALG SEC LNE TO POB TH N 87 DEG 46MIN 45SEC W 330 LEWISTON MI 49756  
FT ALG SD LNE TH S 2DEG 27MI N 42SEC W 319.42 FT TH 88DEG  
15MIN 02SEC E 330 FT TH N 2DEG 27MIN 42SEC E 316.68 FT TO POB  
LESS W 30 FT THEREOF PART OF NE 1/4 OF NW 1/4 EASMTS OF RECORD

001-035-000-700-03 ----- 001-035-000-700-03 NO: 01629



CLASS: 401	PRE/MBT %	100	COUNTY ROADS	47.35	ALBERT ROADS	22.94	Tax	581.59
SCHOOL: 69030	TV	47,355	LIBRARY	28.41	ALBERT PARKS/CEM	23.67	W Admin	5.81
JOHANNESBURG-LE	AV	77,100	MCCOA	46.32	COP-ISD GENERAL	12.08	Due	587.40
M.CODE:	SEV	77,100	MONT CO SHERIFF	47.35	COP-ISD SP ED	39.34	Intrst	
			MSU EXTENSION	11.83	COP-ISD EX SP ED	29.87	Total	
			ALBERT TWP OPER	30.92	F/A REAL,ALBERT FI	241.51		

PROP. ADDR: 5285 BIG WOLF LN PEDIGO JASON & DANIELLE  
T29N R1E SEC 35 PAR D COM AT N 1/4 COR OF SEC TH N 87DEG 46' P O BOX 1099  
45" W 1000.6FT ALG SEC LN TO POB; TH N 87DEG 46' 45" W 330FT LEWISTON MI 49756  
ALG SD LN; TH S 2 DEG 27' 42" W 322.14FT ALG 1/8 LN; TH S  
88DEG 15' 02" E 330FT; TH N 2DEG 27' 42" E 319. 42FT TO POB.  
ALSO, W 30FT OF PAR E COM AT N 1/4 COR SEC; TH N 87 DEG 46'  
45" W 670.6FT ALG SEC LN TO POB; TH N 87 DEG 46'45" W 330FT  
ALG SD LN; TH S 2DEG 27' 42" W 319.42FT; TH S88DEG 15' 02" E  
330FT; TH N 2DEG 27' 42" E 316.68FT TO POB. BEING PART OF NE  
1/4 OF NW 1/4.

001-035-000-700-04 ----- 001-035-000-700-04 NO: 01630



CLASS: 401	PRE/MBT %	100	COUNTY ROADS	67.16	ALBERT ROADS	32.54	Tax	824.95
SCHOOL: 69030	TV	67,167	LIBRARY	40.30	ALBERT PARKS/CEM	33.58	W Admin	8.24
JOHANNESBURG-LE	AV	112,100	MCCOA	65.70	COP-ISD GENERAL	17.14	Due	833.19
M.CODE:	SEV	112,100	MONT CO SHERIFF	67.16	COP-ISD SP ED	55.80	Intrst	
			MSU EXTENSION	16.79	COP-ISD EX SP ED	42.37	Total	
			ALBERT TWP OPER	43.86	F/A REAL,ALBERT FI	342.55		

PROP. ADDR: 1886 HEIMLER RD BOLSER DELL E & MARCIA K  
T29N R1E SEC 35 PAR C COM AT N 1/4 COR OF SEC TH S 2DEG 34MIN 1886 HEIMLER RD  
49SEC W 311.2 FT ALG N&S 1/4 LNE TO POB TH N 88DEG 15MIN 02SEC LEWISTON MI 49756  
W 1329.94 FT TH S 2DEG 27MIN 42SEC W 330 FT ALG 1/8 LNE TH S  
88DEG 15MIN 02SEC E 1329.28 FT TH N 2DEG 34MIN 49SEC E 330 FT  
ALG N & S 1/4 LNE TO POB PART OF NE 1/4 OF NW 1/4 EASMTS OF  
RECORD

ALBERT TOWNSHIP  
Real & Personal Property  
Spec. Population: Ad Valorem+Special Acts

Parcel # Valuations Tax Heading Amount Tax Heading Amount --- Totals ---  
001-035-000-700-05 ----- 001-035-000-700-05 NO: 01631



CLASS: 401	PRE/MBT %	100	COUNTY ROADS	60.97	ALBERT ROADS	29.54	Tax	748.84
SCHOOL: 69030	TV	60,970	LIBRARY	36.58	ALBERT PARKS/CEM	30.48	W Admin	7.48
JOHANNESBURG-LE	AV	97,200	MCCOA	59.64	COP-ISD GENERAL	15.56	Due	756.32
M.CODE: SEV	SEV	97,200	MONT CO SHERIFF	60.97	COP-ISD SP ED	50.65	Intrst	
			MSU EXTENSION	15.24	COP-ISD EX SP ED	38.46	Total	
			ALBERT TWP OPER	39.81	F/A REAL,ALBERT FI	310.94		

PROP. ADDR: 1840 HEIMLER RD MARSHALL ALBERT J  
T29N R1E SEC 35 PAR B COM AT N 1/4 COR OF SEC TH S 2DEG 34MIN PO BOX 366  
49SEC W 641.2 FT ALG N&S 1/4 LNE TO POB TH N 88DEG 15MIN 02SEC LEWISTON MI 49756  
W 1329.28 FT TH S 2DEG 27MIN 42SEC W 330 FT ALG 1/8 LNE TH S  
88DEG 15MIN 02SEC E 1328.62 FT TH N 2DEG 34MIN 49SEC E 330 FT  
ALG N&S 1/4 LNE TO POB PART OF NE 1/4 OF NW 1/4 EASMTS OF  
RECORD

001-035-000-700-06 ----- 001-035-000-700-06 NO: 01632



CLASS: 401	PRE/MBT %	0	COUNTY ROADS	73.19	ALBERT ROADS	35.46	Tax	898.94
SCHOOL: 69030	TV	73,192	LIBRARY	43.91	ALBERT PARKS/CEM	36.59	W Admin	8.98
JOHANNESBURG-LE	AV	100,900	MCCOA	71.59	COP-ISD GENERAL	18.68	Due	907.92
M.CODE: COREL	SEV	100,900	MONT CO SHERIFF	73.19	COP-ISD SP ED	60.81	Intrst	
			MSU EXTENSION	18.29	COP-ISD EX SP ED	46.17	Total	
			ALBERT TWP OPER	47.79	F/A REAL,ALBERT FI	373.27		

PROP. ADDR: 1770 HEIMLER RD CANNATELLA ANTHONY N & TARA S  
T29N R1E SEC 35 PAR A COM AT N 1/4 COR OF SEC TH S 2DEG 34MIN 18470 PARK LANE  
49SEC W 971.2 FT ALG N&S 1/4 LNE TO POB TH N 88DEG 15MIN 02SEC GROSSE ILE MI 48138  
W 1328.62 FT TH S 2DEG 27MIN 42SEC W 330 FT ALG 1/8 LNE TH S  
88DEG 15MIN 02SEC E 1327.96 FT ALG 1/8 LNE TH N 2DEG 34MIN 49  
SEC E 330 FT ALG N&S 1/4 LNE TO POB EASMT OF REC. ESMNT  
AGREMENT L 262-P 443

001-035-000-710-00 ----- 001-035-000-710-00 NO: 01633



CLASS: 401	PRE/MBT %	100	COUNTY ROADS	38.46	ALBERT ROADS	18.64	Tax	472.43
SCHOOL: 69030	TV	38,468	LIBRARY	23.08	ALBERT PARKS/CEM	19.23	W Admin	4.72
JOHANNESBURG-LE	AV	62,500	MCCOA	37.62	COP-ISD GENERAL	9.82	Due	477.15
M.CODE: CAPIT	SEV	62,500	MONT CO SHERIFF	38.46	COP-ISD SP ED	31.96	Intrst	
			MSU EXTENSION	9.61	COP-ISD EX SP ED	24.26	Total	
			ALBERT TWP OPER	25.11	F/A REAL,ALBERT FI	196.18		

PROP. ADDR: 1899 S CO RD 489 PEYTON SAMUEL J  
T29N R1E SEC 35 PCL A COM AT NW COR TH S 02°20'35" W 500 1899 S CO RD 489  
FT ALG CNTRLN OF CO RD 489 AND SEC LN BETWEEN SEC 34 & 35 LEWISTON MI 49756  
TH S 87°46'45" E 33 FT TO E'LY ROW LN OF CO RD 489 AND POB  
TH S 87°46'45" E 517 FT TH S 02°20'35" W 60 FT TH N  
87°46'45" W 517 FT TO E'LY ROW LN OF CO RD 489 TH N  
02°20'35" E 60 FT ALG E'LY ROW OF CO RD 489 TO POB PT OF NW  
1/4 NW 1/4

ALBERT TOWNSHIP  
Real & Personal Property  
Spec. Population: Ad Valorem+Special Acts

Parcel # Valuations Tax Heading Amount Tax Heading Amount --- Totals ---  
001-035-000-720-01 ----- 001-035-000-720-01 NO: 01634



CLASS	PRE/MBT %	Valuations	Tax Heading	Amount	Tax Heading	Amount		Totals
401	100	14,035	COUNTY ROADS	14.03	ALBERT ROADS	6.80	Tax	172.33
69030	TV	14,035	LIBRARY	8.42	ALBERT PARKS/CEM	7.01	W Admin	1.72
JOHANNESBURG-LE	AV	25,500	MCCOA	13.72	COP-ISD GENERAL	3.58	Due	174.05
M.CODE:	SEV	25,500	MONT CO SHERIFF	14.03	COP-ISD SP ED	11.66	Intrst	
			MSU EXTENSION	3.50	COP-ISD EX SP ED	8.85	Total	
			ALBERT TWP OPER	9.16	F/A REAL,ALBERT FI	71.57		

PROP. ADDR: 5095 BIG WOLF LN COLE DALE F TRUST  
T29N R1E SEC 35 COM AT NW COR OF SEC TH E 350 FT TO POB TH PO BOX 887  
E 250 FT TH S 170 FT TH W 250 FT TH N 170 FT TO POB LEWISTON MI 49756

001-035-000-720-03 ----- 001-035-000-720-03 NO: 01635



CLASS	PRE/MBT %	Valuations	Tax Heading	Amount	Tax Heading	Amount		Totals
402	100	2,976	COUNTY ROADS	2.97	ALBERT ROADS	1.44	Tax	36.49
69030	TV	2,976	LIBRARY	1.78	ALBERT PARKS/CEM	1.48	W Admin	0.36
JOHANNESBURG-LE	AV	3,700	MCCOA	2.91	COP-ISD GENERAL	0.75	Due	36.85
M.CODE:	SEV	3,700	MONT CO SHERIFF	2.97	COP-ISD SP ED	2.47	Intrst	
			MSU EXTENSION	0.74	COP-ISD EX SP ED	1.87	Total	
			ALBERT TWP OPER	1.94	F/A REAL,ALBERT FI	15.17		

PROP. ADDR: 5095 BIG WOLF LN COLE DALE F TRUST  
T29N R1E SEC 35 NW¼ OF NW¼ BEG AT NW COR TH E 350 FT TH S PO BOX 887  
170 FT TO POB TH E 250 FT S 390 FT W 50 FT N 60 FT W 200 FT N LEWISTON MI 49756  
330 FT TO POB.

001-035-000-720-04 ----- 001-035-000-720-04 NO: 01636



CLASS	PRE/MBT %	Valuations	Tax Heading	Amount	Tax Heading	Amount		Totals
401	100	23,280	COUNTY ROADS	23.28	ALBERT ROADS	11.28	Tax	285.91
69030	TV	23,280	LIBRARY	13.96	ALBERT PARKS/CEM	11.64	W Admin	2.85
JOHANNESBURG-LE	AV	60,300	MCCOA	22.77	COP-ISD GENERAL	5.94	Due	288.76
M.CODE:	SEV	60,300	MONT CO SHERIFF	23.28	COP-ISD SP ED	19.34	Intrst	
			MSU EXTENSION	5.82	COP-ISD EX SP ED	14.68	Total	
			ALBERT TWP OPER	15.20	F/A REAL,ALBERT FI	118.72		

PROP. ADDR: 5035 BIG WOLF LN COLE DALE F TRUST  
T29N R1E SEC 35 NW 1/4 OF NW 1/4 BEG AT NW COR OF SEC TH S PO BOX 887  
285', TH E 350.25', TH N 251.94', TH W 350' TO POB. (2003 LEWISTON MI 49756  
SPLIT FROM 001-035-000-720-02)

ALBERT TOWNSHIP  
Real & Personal Property  
Spec. Population: Ad Valorem+Special Acts

Parcel # Valuations Tax Heading Amount Tax Heading Amount --- Totals ---  
001-035-000-720-05 ----- 001-035-000-720-05 NO: 01637



CLASS: 401	PRE/MBT %	100	COUNTY ROADS	47.26	ALBERT ROADS	22.90	Tax	580.46
SCHOOL: 69030	TV	47,262	LIBRARY	28.35	ALBERT PARKS/CEM	23.63	W Admin	5.80
JOHANNESBURG-LE	AV	85,500	MCCOA	46.23	COP-ISD GENERAL	12.06	Due	586.26
M.CODE:	SEV	85,500	MONT CO SHERIFF	47.26	COP-ISD SP ED	39.26	Intrst	
			MSU EXTENSION	11.81	COP-ISD EX SP ED	29.81	Total	
			ALBERT TWP OPER	30.86	F/A REAL,ALBERT FI	241.03		

PROP. ADDR: 1925 S CO RD 489 BALL DAWN & RONALD DEAN  
T29N R1E SEC 35 NW 1/4 OF NW 1/4 BEG AT NW COR OF SEC TH S 1925 S CO RD 489  
285' TO POB. TH CONT S 215', W 317.44', N 215' , E 317.25'. LEWISTON MI 49756  
(2003 SPLIT FROM 001-035-000-720-02)

001-035-000-730-00 ----- 001-035-000-730-00 NO: 01638



CLASS: 401	PRE/MBT %	0	COUNTY ROADS	32.12	ALBERT ROADS	15.56	Tax	394.52
SCHOOL: 69030	TV	32,122	LIBRARY	19.27	ALBERT PARKS/CEM	16.06	W Admin	3.94
JOHANNESBURG-LE	AV	44,300	MCCOA	31.42	COP-ISD GENERAL	8.20	Due	398.46
M.CODE:	SEV	44,300	MONT CO SHERIFF	32.12	COP-ISD SP ED	26.69	Intrst	
			MSU EXTENSION	8.03	COP-ISD EX SP ED	20.26	Total	
			ALBERT TWP OPER	20.97	F/A REAL,ALBERT FI	163.82		

PROP. ADDR: 5135 BIG WOLF LN WHITE JERROD A & WENDY S  
T29N R1E SEC 35 BEG 600 FT E OF NW COR OF NW 1/4 OF NW 1/4 AS 810 TOWNSHIP RD 1101 APT 23  
POB TH E 133 FT, S 560 FT, W 133 FT, N 560 FT TO POB PARCEL N ASHLAND OH 44805

001-035-000-740-00 ----- 001-035-000-740-00 NO: 01639



CLASS: 401	PRE/MBT %	100	COUNTY ROADS	37.18	ALBERT ROADS	18.01	Tax	456.69
SCHOOL: 69030	TV	37,185	LIBRARY	22.31	ALBERT PARKS/CEM	18.59	W Admin	4.56
JOHANNESBURG-LE	AV	64,800	MCCOA	36.37	COP-ISD GENERAL	9.49	Due	461.25
M.CODE:	SEV	64,800	MONT CO SHERIFF	37.18	COP-ISD SP ED	30.89	Intrst	
			MSU EXTENSION	9.29	COP-ISD EX SP ED	23.46	Total	
			ALBERT TWP OPER	24.28	F/A REAL,ALBERT FI	189.64		

PROP. ADDR: 5145 BIG WOLF LN PRENTICE JEFFREY  
T29N R1E SEC 35 BEG 733 FT E OF NW COR OF NW 1/4 OF NW 1/4 AS 5145 BIG WOLF LN  
POB TH S 560 FT TH E 100 FT TH N 560 FT TH W 100 FT TO POB LEWISTON MI 49756  
PARCEL O

ALBERT TOWNSHIP  
Real & Personal Property  
Spec. Population: Ad Valorem+Special Acts

Parcel # Valuations Tax Heading Amount Tax Heading Amount --- Totals ---  
001-035-000-750-00 ----- 001-035-000-750-00 NO: 01640



CLASS	PRE/MBT %	Valuations	Tax Heading	Amount	Tax Heading	Amount		Totals
401		100	COUNTY ROADS	33.89	ALBERT ROADS	16.42	Tax	416.28
SCHOOL: 69030	TV	33,897	LIBRARY	20.33	ALBERT PARKS/CEM	16.94	W Admin	4.16
JOHANNESBURG-LE	AV	57,300	MCCOA	33.15	COP-ISD GENERAL	8.65	Due	420.44
M.CODE: SEV		57,300	MONT CO SHERIFF	33.89	COP-ISD SP ED	28.16	Intrst	
			MSU EXTENSION	8.47	COP-ISD EX SP ED	21.38	Total	
			ALBERT TWP OPER	22.13	F/A REAL,ALBERT FI	172.87		

PROP. ADDR: 5165 BIG WOLF LN ELLIS CAROLYN M  
T29N R1E SEC 35 BEG 833 FT E OF NW COR OF NW 1/4 OF NW 1/4 TH 5165 BIG WOLF LN  
S 560 FT TH E 100 FT TH N 560 FT TH W 100 FT TO POB PARCEL P LEWISTON MI 49756

001-035-000-760-00 ----- 001-035-000-760-00 NO: 01641



CLASS	PRE/MBT %	Valuations	Tax Heading	Amount	Tax Heading	Amount		Totals
402		0	COUNTY ROADS	1.96	ALBERT ROADS	0.94	Tax	24.02
SCHOOL: 69030	TV	1,960	LIBRARY	1.17	ALBERT PARKS/CEM	0.98	W Admin	0.24
JOHANNESBURG-LE	AV	3,300	MCCOA	1.91	COP-ISD GENERAL	0.50	Due	24.26
M.CODE: SEV		3,300	MONT CO SHERIFF	1.96	COP-ISD SP ED	1.62	Intrst	
			MSU EXTENSION	0.49	COP-ISD EX SP ED	1.23	Total	
			ALBERT TWP OPER	1.27	F/A REAL,ALBERT FI	9.99		

PROP. ADDR: BIG WOLF LANE LUCAS TIMOTHY R & JANET L  
T29N R1E SEC 35 BEG 933 FT E OF NW COR OF NW 1/4 OF NW 1/4 AS 6741 MCKIBBON  
POB TH S 560 FT,E 100 FT, N 560 FT TH W 100 FT TO POB PARCEL Q NORTH BRANCH MI 48461

001-035-000-770-00 -----JBOR, ORIG TAXABLE: 112,600----- 001-035-000-770-00 NO: 01642



CLASS	PRE/MBT %	Valuations	Tax Heading	Amount	Tax Heading	Amount		Totals
401		100	COUNTY ROADS	94.20	ALBERT ROADS	45.64	Tax	1,157.02
SCHOOL: 69030	TV	94,200	LIBRARY	56.52	ALBERT PARKS/CEM	47.10	W Admin	11.57
JOHANNESBURG-LE	AV	94,200	MCCOA	92.14	COP-ISD GENERAL	24.04	Due	1,168.59
M.CODE: RIGHI	SEV	94,200	MONT CO SHERIFF	94.20	COP-ISD SP ED	78.27	Intrst	
			MSU EXTENSION	23.55	COP-ISD EX SP ED	59.43	Total	
			ALBERT TWP OPER	61.51	F/A REAL,ALBERT FI	480.42		

PROP. ADDR: 5201 BIG WOLF LN GEE ALLEYSHA &  
T29N R1E SEC 35 BEG 1033 FT E OF NW COR OF NW 1/4 OF NW 1/4 AS HIGGINS MELISSA ANN JT  
POB TH E 100 FT, TH S 560', TH W 100 FT, TH N 560 FT TO POB. 5201 BIG WOLF LN  
PARCEL R LEWISTON MI 49756

ALBERT TOWNSHIP  
Real & Personal Property  
Spec. Population: Ad Valorem+Special Acts

Parcel # Valuations Tax Heading Amount Tax Heading Amount --- Totals ---  
001-035-000-780-01 ----- 001-035-000-780-01 NO: 01643



CLASS	PRE/MBT %	Valuations	Tax Heading	Amount	Tax Heading	Amount		Totals
402	100	100	COUNTY ROADS	2.00	ALBERT ROADS	0.96	Tax	24.54
69030	TV	2,000	LIBRARY	1.20	ALBERT PARKS/CEM	1.00	W Admin	0.24
JOHANNESBURG-LE	AV	2,000	MCCOA	1.95	COP-ISD GENERAL	0.51	Due	24.78
M.CODE: RIGHI	SEV	2,000	MONT CO SHERIFF	2.00	COP-ISD SP ED	1.66	Intrst	
			MSU EXTENSION	0.50	COP-ISD EX SP ED	1.26	Total	
			ALBERT TWP OPER	1.30	F/A REAL,ALBERT FI	10.20		

PROP. ADDR: BIG WOLF LN GEE ALLEYSHA &  
T291 R1E SEC 35 BEG 1133 FT E OF NW COR OF NW 1/4 OF NW 1/4 AS HIGGINS MELISSA ANN JT  
POB TH E 50 FT S 560 FT W 50 FT TH N 560 TO POB W 1/2 OF 5201 BIG WOLF LN  
PARCEL S LEWISTON MI 49756

001-035-000-790-01 ----- 001-035-000-790-01 NO: 01644



CLASS	PRE/MBT %	Valuations	Tax Heading	Amount	Tax Heading	Amount		Totals
401	100	48,701	COUNTY ROADS	48.70	ALBERT ROADS	23.60	Tax	598.15
69030	TV	48,701	LIBRARY	29.22	ALBERT PARKS/CEM	24.35	W Admin	5.98
JOHANNESBURG-LE	AV	123,700	MCCOA	47.63	COP-ISD GENERAL	12.43	Due	604.13
M.CODE: CAPIT	SEV	123,700	MONT CO SHERIFF	48.70	COP-ISD SP ED	40.46	Intrst	
			MSU EXTENSION	12.17	COP-ISD EX SP ED	30.72	Total	
			ALBERT TWP OPER	31.80	F/A REAL,ALBERT FI	248.37		

PROP. ADDR: 5251 BIG WOLF LN ALBRO DEBRA & THOMAS W/H  
T29N R1E SEC 35 THE E 147 FT OF THE N 560 FT OF THE NW 1/4 OF 5251 BIG WOLF LN  
NW 1/4 LEWISTON MI 49756

001-035-000-810-00 ----- 001-035-000-810-00 NO: 01645



CLASS	PRE/MBT %	Valuations	Tax Heading	Amount	Tax Heading	Amount		Totals
401	100	42,591	COUNTY ROADS	42.59	ALBERT ROADS	20.63	Tax	523.09
69030	TV	42,591	LIBRARY	25.55	ALBERT PARKS/CEM	21.29	W Admin	5.23
JOHANNESBURG-LE	AV	81,000	MCCOA	41.66	COP-ISD GENERAL	10.87	Due	528.32
M.CODE: CAPIT	SEV	81,000	MONT CO SHERIFF	42.59	COP-ISD SP ED	35.38	Intrst	
			MSU EXTENSION	10.64	COP-ISD EX SP ED	26.87	Total	
			ALBERT TWP OPER	27.81	F/A REAL,ALBERT FI	217.21		

PROP. ADDR: 1865 S CO RD 489 MARTIN LARRY E & SYDNEY D  
T29N R1E SEC 35 COM AT NW COR TH SWRLY 779.4 FT ON CTR LINE CO 1865 S CO RD 489  
RD 489 TH SERLY 33 FT TO ERLY R/W LINE CO RD AS POB TH SERLY LEWISTON MI 49756  
1296.41 FT TH NERLY 222.23 FT ON N/S 1/8 LINE TH NWRLY 1296.87  
FT TO ERLY R/W LINE CO RD 489 TH SWRLY 219.47 FT ON ERLY R/W  
LINE CO RD 489 TO POB LESS WRLY 33 FT PART OF NW 1/4 OF NW 1/4

ALBERT TOWNSHIP  
Real & Personal Property  
Spec. Population: Ad Valorem+Special Acts

Parcel # Valuations Tax Heading Amount Tax Heading Amount --- Totals ---  
001-035-000-820-00 ----- 001-035-000-820-00 NO: 01646



CLASS:	PRE/MBT %	Valuations	Tax Heading	Amount	Tax Heading	Amount		Totals
401		100	COUNTY ROADS	56.37	ALBERT ROADS	27.31	Tax	692.38
SCHOOL: 69030	TV	56,373	LIBRARY	33.82	ALBERT PARKS/CEM	28.18	W Admin	6.92
JOHANNESBURG-LE	AV	74,200	MCCOA	55.14	COP-ISD GENERAL	14.39	Due	699.30
M.CODE:	SEV	74,200	MONT CO SHERIFF	56.37	COP-ISD SP ED	46.84	Intrst	
			MSU EXTENSION	14.09	COP-ISD EX SP ED	35.56	Total	
			ALBERT TWP OPER	36.81	F/A REAL,ALBERT FI	287.50		

PROP. ADDR: 1835 S CO RD 489 HALL GERALD A  
T29N R1E SEC 35 COM AT NW COR OF SEC TH S ON CTR LNE OF CO RD 1835 S CO RD 489  
489 & SEC LNE BETW SEC 34-35 779.4 FT TH E 33 FT TO POB TH S LEWISTON MI 49756  
160 FT ON RD R/W PAR TO SEC LNE TH E 1329.03 FT TH NERLY 160  
FT TH W 1329.36 FT TO POB PT OF NW 1/4 OF NW 1/4

001-035-000-830-01 ----- 001-035-000-830-01 NO: 01647



CLASS:	PRE/MBT %	Valuations	Tax Heading	Amount	Tax Heading	Amount		Totals
401		0	COUNTY ROADS	70.32	ALBERT ROADS	34.08	Tax	863.78
SCHOOL: 69030	TV	70,329	LIBRARY	42.19	ALBERT PARKS/CEM	35.16	W Admin	8.63
JOHANNESBURG-LE	AV	120,000	MCCOA	68.79	COP-ISD GENERAL	17.95	Due	872.41
M.CODE:	SEV	120,000	MONT CO SHERIFF	70.32	COP-ISD SP ED	58.43	Intrst	
			MSU EXTENSION	17.58	COP-ISD EX SP ED	44.37	Total	
			ALBERT TWP OPER	45.92	F/A REAL,ALBERT FI	358.67		

PROP. ADDR: 1761 S CO RD 489 ZUCK REVOCABLE TRUST  
T29N R1E SEC 35 BEG AT POINT 939.4 FT S & 33 FT E OF NW COR OF 6527 EDGEWOOD DRIVE  
NW 1/4 OF NW 1/4 AS POB TH E 1296 FT TO 1/8 LINE TH S ON 1/8 BRIGHTON MI 48116  
LNE 219.91 FT TH W 1296 FT TO CO RD 489 TH N 233.59 FT TO POB  
ALSO THE S 150 FT OF NW 1/4 OF NW 1/4

001-035-000-840-00 ----- 001-035-000-840-00 NO: 01648



CLASS:	PRE/MBT %	Valuations	Tax Heading	Amount	Tax Heading	Amount		Totals
402		0	COUNTY ROADS	9.92	ALBERT ROADS	4.81	Tax	121.88
SCHOOL: 69030	TV	9,927	LIBRARY	5.95	ALBERT PARKS/CEM	4.96	W Admin	1.21
JOHANNESBURG-LE	AV	15,200	MCCOA	9.71	COP-ISD GENERAL	2.53	Due	123.09
M.CODE:	SEV	15,200	MONT CO SHERIFF	9.92	COP-ISD SP ED	8.24	Intrst	
			MSU EXTENSION	2.48	COP-ISD EX SP ED	6.26	Total	
			ALBERT TWP OPER	6.48	F/A REAL,ALBERT FI	50.62		

PROP. ADDR: WILLIAMS PATRICIA & RAINEY C ESTATE  
T29N R1E SEC 35 ALL THAT PART OF SW 1/4 OF NW 1/4 LYING MCLEOD MARTHA  
BETWEEN R/W OF COUNTY ROAD 489 AND CENTER LINE OF R/W OF 4300 BECKETT PL  
NORTHERN MICHIGAN ELECTRIC COOP INC SAGINAW MI 48603-2004



ALBERT TOWNSHIP  
Real & Personal Property  
Spec. Population: Ad Valorem+Special Acts

Parcel # Valuations Tax Heading Amount Tax Heading Amount --- Totals ---  
001-035-000-850-00 ----- 001-035-000-850-00 NO: 01649



CLASS	PRE/MBT %	Valuations	Tax Heading	Amount	Tax Heading	Amount		Totals
401	100	104,900	COUNTY ROADS	64.76	ALBERT ROADS	31.38	Tax	795.46
69030	TV	64,765	LIBRARY	38.85	ALBERT PARKS/CEM	32.38	W Admin	7.95
JOHANNESBURG-LE	AV	104,900	MCCOA	63.35	COP-ISD GENERAL	16.53	Due	803.41
M.CODE:	SEV	104,900	MONT CO SHERIFF	64.76	COP-ISD SP ED	53.81	Intrst	
			MSU EXTENSION	16.19	COP-ISD EX SP ED	40.86	Total	
			ALBERT TWP OPER	42.29	F/A REAL,ALBERT FI	330.30		

PROP. ADDR: 5096 WOLF LAKE RD YOUNG WAYNE E & PAULA R  
T29N R1E SEC 35 PCL 1 S½ OF NW¼ LESS THAT PART LYING 5096 WOLF LAKE RD  
BETWN CO RD 489 & CEN LNE OF ELEC TRANS LN LESS E 2025 FT ALSO LEWISTON MI 49756  
R/W OVER S 33 FT

001-035-000-860-00 ----- 001-035-000-860-00 NO: 01650



CLASS	PRE/MBT %	Valuations	Tax Heading	Amount	Tax Heading	Amount		Totals
401	100	143,300	COUNTY ROADS	82.09	ALBERT ROADS	39.78	Tax	1,008.30
69030	TV	82,096	LIBRARY	49.25	ALBERT PARKS/CEM	41.04	W Admin	10.08
JOHANNESBURG-LE	AV	143,300	MCCOA	80.30	COP-ISD GENERAL	20.95	Due	1,018.38
M.CODE:	SEV	143,300	MONT CO SHERIFF	82.09	COP-ISD SP ED	68.21	Intrst	
			MSU EXTENSION	20.52	COP-ISD EX SP ED	51.79	Total	
			ALBERT TWP OPER	53.60	F/A REAL,ALBERT FI	418.68		

PROP. ADDR: 5144 WOLF LAKE RD PYLE RANDY W & DOROTHY M  
T29N R1E SEC 35 PAR # 2 W 340 FT OF E 2025 FT OF S 1/2 OF NW 5144 WOLF LAKE RD  
1/4 ALSO R/W OVER S 33 FT LEWISTON MI 49756

001-035-000-870-00 ----- 001-035-000-870-00 NO: 01651



CLASS	PRE/MBT %	Valuations	Tax Heading	Amount	Tax Heading	Amount		Totals
402	100	15,400	COUNTY ROADS	12.91	ALBERT ROADS	6.25	Tax	158.56
69030	TV	12,915	LIBRARY	7.74	ALBERT PARKS/CEM	6.45	W Admin	1.58
JOHANNESBURG-LE	AV	15,400	MCCOA	12.63	COP-ISD GENERAL	3.29	Due	160.14
M.CODE:	SEV	15,400	MONT CO SHERIFF	12.91	COP-ISD SP ED	10.73	Intrst	
			MSU EXTENSION	3.22	COP-ISD EX SP ED	8.14	Total	
			ALBERT TWP OPER	8.43	F/A REAL,ALBERT FI	65.86		

PROP. ADDR: PYLE RANDY W & DOROTHY H/W  
T29N R1E SEC 35 PAR # 3 W 340.0 FT OF E 1685.0 FT OF S 1/2 OF 5144 WOLF LAKE RD  
NW 1/4 ALSO, R/W OVER S 33 FT LEWISTON MI 49756

ALBERT TOWNSHIP  
Real & Personal Property  
Spec. Population: Ad Valorem+Special Acts

Parcel # Valuations Tax Heading Amount Tax Heading Amount --- Totals ---  
001-035-000-880-00 ----- 001-035-000-880-00 NO: 01652



CLASS: 402	PRE/MBT %	0	COUNTY ROADS	15.40	ALBERT ROADS	7.46	Tax	189.13
SCHOOL: 69030	TV	15,400	LIBRARY	9.24	ALBERT PARKS/CEM	7.70	W Admin	1.89
JOHANNESBURG-LE	AV	15,400	MCCOA	15.06	COP-isd GENERAL	3.93	Due	191.02
M.CODE:	SEV	15,400	MONT CO SHERIFF	15.40	COP-isd SP ED	12.79	Intrst	
			MSU EXTENSION	3.85	COP-isd EX SP ED	9.71	Total	
			ALBERT TWP OPER	10.05	F/A REAL,ALBERT FI	78.54		

PROP. ADDR: BAUM DOUGLAS & DENISE H/W  
T29N R1E SEC 35 PAR #4 W 340 FT OF E 1345 FT OF S 1/2 OF NW 5466 WOLF LAKE RD  
1/4 ALSO R/W OVER S 33 FT LEWISTON MI 49756

001-035-000-890-00 ----- 001-035-000-890-00 NO: 01653



CLASS: 402	PRE/MBT %	0	COUNTY ROADS	15.40	ALBERT ROADS	7.46	Tax	189.13
SCHOOL: 69030	TV	15,400	LIBRARY	9.24	ALBERT PARKS/CEM	7.70	W Admin	1.89
JOHANNESBURG-LE	AV	15,400	MCCOA	15.06	COP-isd GENERAL	3.93	Due	191.02
M.CODE:	SEV	15,400	MONT CO SHERIFF	15.40	COP-isd SP ED	12.79	Intrst	
			MSU EXTENSION	3.85	COP-isd EX SP ED	9.71	Total	
			ALBERT TWP OPER	10.05	F/A REAL,ALBERT FI	78.54		

PROP. ADDR: 5324 WOLF LAKE RD KOPPEL TIMOTHY E & CHRISTINE H/W  
T29N R1E SEC 35 PAR # 5 W 340.0 FT OF E 1005.0 FT OF S 1/2 OF 3768 GRANT AVE.  
NW 1/4 ALSO. R/W OVER S 33 FT FORT GRATIOT MI 48059-4117

001-035-000-900-01 ----- 001-035-000-900-01 NO: 01654



CLASS: 401	PRE/MBT %	0	COUNTY ROADS	37.43	ALBERT ROADS	18.14	Tax	459.77
SCHOOL: 69030	TV	37,438	LIBRARY	22.46	ALBERT PARKS/CEM	18.71	W Admin	4.59
JOHANNESBURG-LE	AV	59,900	MCCOA	36.62	COP-isd GENERAL	9.55	Due	464.36
M.CODE:	SEV	59,900	MONT CO SHERIFF	37.43	COP-isd SP ED	31.10	Intrst	
			MSU EXTENSION	9.35	COP-isd EX SP ED	23.61	Total	
			ALBERT TWP OPER	24.44	F/A REAL,ALBERT FI	190.93		

PROP. ADDR: 5408 WOLF LAKE DR KOPPEL TIMOTHY E & CHRISTINE B  
T29N R1E SEC 35 PART OF PAR # 6 TH S 1/2 OF W 340 FT OF E 665 3768 GRANT AVE  
FT OF S 1/2 OF NW 1/4 ALSO R/W OVER S 33 FT & E 33 FT OF S 650 FORT GRATIOT MI 48059  
FT

ALBERT TOWNSHIP  
Real & Personal Property  
Spec. Population: Ad Valorem+Special Acts

Parcel # Valuations Tax Heading Amount Tax Heading Amount --- Totals ---  
001-035-000-900-02 ----- 001-035-000-900-02 NO: 01655



CLASS: 402	PRE/MBT %	100	COUNTY ROADS	3.80	ALBERT ROADS	1.84	Tax	46.72
SCHOOL: 69030	TV	3,809	LIBRARY	2.28	ALBERT PARKS/CEM	1.90	W Admin	0.46
JOHANNESBURG-LE	AV	8,300	MCCOA	3.72	COP-ISD GENERAL	0.97	Due	47.18
M.CODE: SEV		8,300	MONT CO SHERIFF	3.80	COP-ISD SP ED	3.16	Intrst	
			MSU EXTENSION	0.95	COP-ISD EX SP ED	2.40	Total	
			ALBERT TWP OPER	2.48	F/A REAL,ALBERT FI	19.42		

PROP. ADDR: 1655 MICHAEL DR MICHAEL JEFFREY & LAURIE TRUST  
T29N R1E SEC 35PART OF PAR # 6 N 1/2 W 340 FT OF E 665 FT OF 1655 MICHAEL DR  
S 1/2 OF NW 1/4 ALSO R/W OVER S 33 FT & E 33 FT OF S 650 FT LEWISTON MI 49756

001-035-000-910-00 ----- 001-035-000-910-00 NO: 01656



CLASS: 401	PRE/MBT %	0	COUNTY ROADS	49.06	ALBERT ROADS	23.77	Tax	602.57
SCHOOL: 69030	TV	49,061	LIBRARY	29.43	ALBERT PARKS/CEM	24.53	W Admin	6.02
JOHANNESBURG-LE	AV	61,300	MCCOA	47.99	COP-ISD GENERAL	12.52	Due	608.59
M.CODE: COREL	SEV	61,300	MONT CO SHERIFF	49.06	COP-ISD SP ED	40.76	Intrst	
			MSU EXTENSION	12.26	COP-ISD EX SP ED	30.95	Total	
			ALBERT TWP OPER	32.03	F/A REAL,ALBERT FI	250.21		

PROP. ADDR: 5470 WOLF LAKE DR KILLINGBACK RICHARDA & MAELINDA  
T29N R1E SEC 35 PAR # 7 S 325 FT OF E 325 FT OF S 1/2 OF NW 18200 KOESTER  
1/4 ALSO R/W OVER S 33 FT & W 33 FT RIVERVIEW MI 48193

001-035-000-920-00 ----- 001-035-000-920-00 NO: 01657



CLASS: 402	PRE/MBT %	100	COUNTY ROADS	3.41	ALBERT ROADS	1.65	Tax	41.91
SCHOOL: 69030	TV	3,417	LIBRARY	2.05	ALBERT PARKS/CEM	1.70	W Admin	0.41
JOHANNESBURG-LE	AV	4,100	MCCOA	3.34	COP-ISD GENERAL	0.87	Due	42.32
M.CODE: SEV		4,100	MONT CO SHERIFF	3.41	COP-ISD SP ED	2.83	Intrst	
			MSU EXTENSION	0.85	COP-ISD EX SP ED	2.15	Total	
			ALBERT TWP OPER	2.23	F/A REAL,ALBERT FI	17.42		

PROP. ADDR: MICHAEL JEFFREY & LAURIE TRUST  
T29N R1E SEC 35 PAR # 8 N 325.0 FT OF S 650.0 FT OF E 325.0 FT 1655 MICHAEL DR  
OF S 1/2 OF NW 1/4 ALSO R/W OVER W 33 FT LEWISTON MI 49756

001-035-000-930-00 ----- 001-035-000-930-00 NO: 01658



CLASS: 401	PRE/MBT %	100	COUNTY ROADS	50.64	ALBERT ROADS	24.54	Tax	622.01
SCHOOL: 69030	TV	50,644	LIBRARY	30.38	ALBERT PARKS/CEM	25.32	W Admin	6.22
JOHANNESBURG-LE	AV	109,100	MCCOA	49.53	COP-ISD GENERAL	12.92	Due	628.23
M.CODE: SEV		109,100	MONT CO SHERIFF	50.64	COP-ISD SP ED	42.08	Intrst	
			MSU EXTENSION	12.66	COP-ISD EX SP ED	31.95	Total	
			ALBERT TWP OPER	33.07	F/A REAL,ALBERT FI	258.28		

PROP. ADDR: 1655 MICHAEL DR MICHAEL JEFFREY & LAURIE TRUST  
T29N R1E SEC 35 N 325 FT OF S 975 FT OF E 325 FT OF S 1/2 OF 1655 MICHAEL DR  
NW 1/4 PARCEL 9 LEWISTON MI 49756

ALBERT TOWNSHIP  
Real & Personal Property  
Spec. Population: Ad Valorem+Special Acts

Parcel # Valuations Tax Heading Amount Tax Heading Amount --- Totals ---  
001-035-000-930-01 ----- 001-035-000-930-01 NO: 01659



CLASS: 402	PRE/MBT %	100	COUNTY ROADS	2.37	ALBERT ROADS	1.15	Tax	29.11
SCHOOL: 69030	TV	2,374	LIBRARY	1.42	ALBERT PARKS/CEM	1.18	W Admin	0.29
JOHANNESBURG-LE	AV	4,100	MCCOA	2.32	COP-ISD GENERAL	0.60	Due	29.40
M.CODE:	SEV	4,100	MONT CO SHERIFF	2.37	COP-ISD SP ED	1.97	Intrst	
			MSU EXTENSION	0.59	COP-ISD EX SP ED	1.49	Total	
			ALBERT TWP OPER	1.55	F/A REAL,ALBERT FI	12.10		

PROP. ADDR: MICHAEL JEFFREY & LAURIE TRUST  
T29N R1E SEC 35 THE E 325 FT OF S 1/2 OF NW 1/4 LESS S 975 FT 1655 MICHAEL DR  
LEWISTON MI 49756

001-035-000-940-02 ----- 001-035-000-940-02 NO: 01660



CLASS: 402	PRE/MBT %	0	COUNTY ROADS	22.70	ALBERT ROADS	11.00	Tax	278.80
SCHOOL: 69030	TV	22,701	LIBRARY	13.62	ALBERT PARKS/CEM	11.35	W Admin	2.78
JOHANNESBURG-LE	AV	40,400	MCCOA	22.20	COP-ISD GENERAL	5.79	Due	281.58
M.CODE:	SEV	40,400	MONT CO SHERIFF	22.70	COP-ISD SP ED	18.86	Intrst	
			MSU EXTENSION	5.67	COP-ISD EX SP ED	14.32	Total	
			ALBERT TWP OPER	14.82	F/A REAL,ALBERT FI	115.77		

PROP. ADDR: CRESSEY SHIRLEY M, LE  
T29N R1E SEC 35 GOVT LOT 3 DESC AS COM AT SE COR OF SEC AS 1136 STATE PARK RD  
POB TH ALG E SEC LNE N 1413 FT TO APPROX C/L OF CO RD TH TH ALG LEWISTON MI 49756  
C/L OF RD S 86°W 650 FT TH S 89° W 285 FT TH S 76° W 300 FT TH  
N 89° W 97.3 FT TO W LNE OF SD LOT 3 TH ALG W LNE S 1152.6 FT  
TO APPROX C/L OF CO RD TH SERLY 172.7 FT M OR L TO POINT ON CO  
LNE 77 FT E OF SW COR OF SD LOT 3 TH ELY ALG CO LNE TO POB

001-035-000-940-04 ----- 001-035-000-940-04 NO: 01661



CLASS: 402	PRE/MBT %	0	COUNTY ROADS	18.37	ALBERT ROADS	8.90	Tax	225.64
SCHOOL: 69030	TV	18,375	LIBRARY	11.02	ALBERT PARKS/CEM	9.18	W Admin	2.25
JOHANNESBURG-LE	AV	57,600	MCCOA	17.97	COP-ISD GENERAL	4.69	Due	227.89
M.CODE:	SEV	57,600	MONT CO SHERIFF	18.37	COP-ISD SP ED	15.26	Intrst	
			MSU EXTENSION	4.59	COP-ISD EX SP ED	11.59	Total	
			ALBERT TWP OPER	11.99	F/A REAL,ALBERT FI	93.71		

PROP. ADDR: KNIGHT PAUL & KATHERINE H/W  
T29N R1E SEC 35 COM AT 1/4 COR BETWEEN SEC 35 & 36 TH S 2 DEG 529 DEER PATH TR  
W 220.09 FT TH N 80 DEG W 533.29 FT TO SHORE BIG WOLF LAKE TH WATERFORD MI 48327  
N 23 DEG E 149.23 FT ALG SHORE TH S 88 DEG E 475.83 FT TO POB  
PART OF GOVT LOT 3

ALBERT TOWNSHIP  
Real & Personal Property  
Spec. Population: Ad Valorem+Special Acts

Parcel # Valuations Tax Heading Amount Tax Heading Amount --- Totals ---  
001-035-000-950-00 ----- 001-035-000-950-00 NO: 01662



CLASS	PRE/MBT %	Valuations	Tax Heading	Amount	Tax Heading	Amount		Totals
401	0		COUNTY ROADS	101.00	ALBERT ROADS	48.94	Tax	1,240.55
SCHOOL: 69030	TV	101,000	LIBRARY	60.60	ALBERT PARKS/CEM	50.50	W Admin	12.40
JOHANNESBURG-LE	AV	101,000	MCCOA	98.79	COP-ISD GENERAL	25.78	Due	1,252.95
M.CODE: COREL	SEV	101,000	MONT CO SHERIFF	101.00	COP-ISD SP ED	83.92	Intrst	
			MSU EXTENSION	25.25	COP-ISD EX SP ED	63.72	Total	
			ALBERT TWP OPER	65.95	F/A REAL,ALBERT FI	515.10		

PROP. ADDR: 5939 BIG WOLF LAKE R  
T29N R1E SEC 35 S 148 FT OF N 725 FT OF GOVT LOT 3

SCHLIMMER JEFFREY ALLEN  
2441 W CHERRY RD  
MIO MI 48647

001-035-000-960-02 ----- 001-035-000-960-02 NO: 01663



CLASS	PRE/MBT %	Valuations	Tax Heading	Amount	Tax Heading	Amount		Totals
401	100		COUNTY ROADS	72.11	ALBERT ROADS	34.94	Tax	885.71
SCHOOL: 69030	TV	72,114	LIBRARY	43.26	ALBERT PARKS/CEM	36.05	W Admin	8.85
JOHANNESBURG-LE	AV	184,600	MCCOA	70.54	COP-ISD GENERAL	18.41	Due	894.56
M.CODE:	SEV	184,600	MONT CO SHERIFF	72.11	COP-ISD SP ED	59.91	Intrst	
			MSU EXTENSION	18.02	COP-ISD EX SP ED	45.49	Total	
			ALBERT TWP OPER	47.09	F/A REAL,ALBERT FI	367.78		

PROP. ADDR: 5954 BIG WOLF LAKE R  
T29N R1E SEC 35 COMM AT SE COR OF SEC 35 TH N 2282.94'TO POB,  
TH CONT N 150', TH NW'LY 533.33', TH SW'LY 200', TH E'LY  
632.60' TO POB.

MCPHEE KURT  
5954 BIG WOLF LAKE RD  
LEWISTON MI 49756

001-035-000-960-03 ----- 001-035-000-960-03 NO: 01664



CLASS	PRE/MBT %	Valuations	Tax Heading	Amount	Tax Heading	Amount		Totals
401	0		COUNTY ROADS	30.45	ALBERT ROADS	14.75	Tax	374.02
SCHOOL: 69030	TV	30,455	LIBRARY	18.27	ALBERT PARKS/CEM	15.22	W Admin	3.74
JOHANNESBURG-LE	AV	142,600	MCCOA	29.79	COP-ISD GENERAL	7.77	Due	377.76
M.CODE:	SEV	142,600	MONT CO SHERIFF	30.45	COP-ISD SP ED	25.30	Intrst	
			MSU EXTENSION	7.61	COP-ISD EX SP ED	19.21	Total	
			ALBERT TWP OPER	19.88	F/A REAL,ALBERT FI	155.32		

PROP. ADDR: 5944 BIG WOLF LAKE R  
T29N R1E SEC 35 COMM AT SE COR SEC 35 TH N 2075.31TO POB.TH N  
207.63' TH NW'LY 632.60' TH SW'LY 298.22', TH E'LY 782.96' TO  
POB. (2005 SPLIT FROM 001-035-000-960-01)

MARTIN STEVEN F & MARY A  
362 PACIFIC STREET  
PLYMOUTH MI 48170

ALBERT TOWNSHIP  
Real & Personal Property  
Spec. Population: Ad Valorem+Special Acts

Parcel # Valuations Tax Heading Amount Tax Heading Amount --- Totals ---  
001-035-000-970-00 ----- 001-035-000-970-00 NO: 01665



CLASS: 401	PRE/MBT %	0	COUNTY ROADS	22.35	ALBERT ROADS	10.83	Tax	274.52
SCHOOL: 69030	TV	22,356	LIBRARY	13.41	ALBERT PARKS/CEM	11.17	W Admin	2.74
JOHANNESBURG-LE	AV	53,400	MCCOA	21.86	COP-ISD GENERAL	5.70	Due	277.26
M.CODE:	SEV	53,400	MONT CO SHERIFF	22.35	COP-ISD SP ED	18.57	Intrst	
			MSU EXTENSION	5.58	COP-ISD EX SP ED	14.10	Total	
			ALBERT TWP OPER	14.59	F/A REAL,ALBERT FI	114.01		

PROP. ADDR: 5934 BIG WOLF LAKE R DORAN CHERYL D L/E  
T29N R1E SEC 35 S 100 FT OF N 825 FT OF GOVT LOT 3 13609 SHADY LANE  
MONROE MI 48161

001-035-000-980-00 ----- 001-035-000-980-00 NO: 01666



CLASS: 401	PRE/MBT %	0	COUNTY ROADS	31.59	ALBERT ROADS	15.31	Tax	388.01
SCHOOL: 69030	TV	31,594	LIBRARY	18.95	ALBERT PARKS/CEM	15.79	W Admin	3.88
JOHANNESBURG-LE	AV	65,700	MCCOA	30.90	COP-ISD GENERAL	8.06	Due	391.89
M.CODE:	SEV	65,700	MONT CO SHERIFF	31.59	COP-ISD SP ED	26.25	Intrst	
			MSU EXTENSION	7.89	COP-ISD EX SP ED	19.93	Total	
			ALBERT TWP OPER	20.63	F/A REAL,ALBERT FI	161.12		

PROP. ADDR: 5740 BIG WOLF LAKE R CYPHER DAVID A & JERI-ANN  
T29N R1E SEC 35 BEG AT CONCRETE MARKER AT NW COR OF SE 1/4 OF 12160 MARGARET DRIVE  
SE 1/4 TH E 100 FT TH N & PAR TO N-S LINE DIVIDING GOVT LOTS 3 FENTON MI 48430  
& 4 233 FT TO MEANDER LINE OF BIG WOLF LAKE TH SWLY ALONG S  
SHORE OF SAID LAKE TO N-S DIVIDING LINE BETWEEN GOVT LOTS 3 &  
4 TH S ALONG LINE 165 FT TO POB

001-036-000-010-00 ----- 001-036-000-010-00 NO: 01667



CLASS: 401	PRE/MBT %	100	COUNTY ROADS	24.43	ALBERT ROADS	11.84	Tax	300.07
SCHOOL: 69030	TV	24,434	LIBRARY	14.66	ALBERT PARKS/CEM	12.21	W Admin	3.00
JOHANNESBURG-LE	AV	55,000	MCCOA	23.90	COP-ISD GENERAL	6.23	Due	303.07
M.CODE:	SEV	55,000	MONT CO SHERIFF	24.43	COP-ISD SP ED	20.30	Intrst	
			MSU EXTENSION	6.10	COP-ISD EX SP ED	15.41	Total	
			ALBERT TWP OPER	15.95	F/A REAL,ALBERT FI	124.61		

PROP. ADDR: 1940 TOWNLINE RD PORTH ROBERT S  
T29N R1E SEC 36 COM AT NE COR OF SEC AS POB TH S 2 DEG 32MIN 1940 TOWNLINE RD  
42SEC W 667.6 FT ALG SEC LNE & C/L OF CO CO RD TH N 88DEG LEWISTON MI 49756  
15MIN 38SEC W 655 FT TH N 2DEG 32 MIN 42SEC E 664.77 FT TH S  
88DEG 30MIN 18SEC E 655 FT ALG SEC LNE & C/L OF CO RD TO POB  
PAR 3

ALBERT TOWNSHIP  
Real & Personal Property  
Spec. Population: Ad Valorem+Special Acts

Parcel # Valuations Tax Heading Amount Tax Heading Amount --- Totals ---  
001-036-000-010-01 ----- 001-036-000-010-01 NO: 01668



CLASS	PRE/MBT %	Tax Heading	Amount	Tax Heading	Amount		Totals
402	0	COUNTY ROADS	3.52	ALBERT ROADS	1.70	Tax	43.28
SCHOOL: 69030	TV 3,528	LIBRARY	2.11	ALBERT PARKS/CEM	1.76	W Admin	0.43
JOHANNESBURG-LE	AV 4,100	MCCOA	3.45	COP-ISD GENERAL	0.90	Due	43.71
M.CODE: SEV	4,100	MONT CO SHERIFF	3.52	COP-ISD SP ED	2.93	Intrst	
		MSU EXTENSION	0.88	COP-ISD EX SP ED	2.22	Total	
		ALBERT TWP OPER	2.30	F/A REAL,ALBERT FI	17.99		

PROP. ADDR: KAY DANIEL L TRUST  
T29N R1E SEC 36 COM AT NE COR OF SEC TH N 88DEG 30 MIN 18SEC W 37515 UNION LAKE RD  
655 FT ALG SE LNE & C/L OF CO RD TO POB TH N 88 DEG W 167 FT CLINTON TOWNSHIP MI 48036  
ALG SAID LNE TH S 2DEG 32 MIN 42 SEC W 664.06 FT TH S 88DEG E  
167 FT TH N 2DEG E 664.77 FT TO POB ESMNT OF RCORD PARCEL 4

001-036-000-010-02 ----- 001-036-000-010-02 NO: 01669



CLASS	PRE/MBT %	Tax Heading	Amount	Tax Heading	Amount		Totals
401	0	COUNTY ROADS	39.84	ALBERT ROADS	19.30	Tax	489.34
SCHOOL: 69030	TV 39,845	LIBRARY	23.90	ALBERT PARKS/CEM	19.92	W Admin	4.89
JOHANNESBURG-LE	AV 67,200	MCCOA	38.97	COP-ISD GENERAL	10.17	Due	494.23
M.CODE: SEV	67,200	MONT CO SHERIFF	39.84	COP-ISD SP ED	33.10	Intrst	
		MSU EXTENSION	9.96	COP-ISD EX SP ED	25.13	Total	
		ALBERT TWP OPER	26.01	F/A REAL,ALBERT FI	203.20		

PROP. ADDR: KAY DANIEL L TRUST  
T29N R1E SEC 36 COM AT NE COR OF SEC TH N 88DEG 30 MIN 18SEC W 37515 UNION LAKE RD  
822 FT ALG SEC LINE & C/L OF CO RD TO POB TH N 88DEG 30MIN CLINTON TOWNSHIP MI 48036  
18SEC W 167 FT ALG SD LNE TH S 2DEG 32MIN 42SEC W 663.35 FT TH  
S 88DEG 15MIN 38 SEC E 167 FT TH N 2DEG 32MIN 42SEC E 664.06  
FT TO POB PARCEL 5 EASMT OF RECORD

001-036-000-010-03 ----- 001-036-000-010-03 NO: 01670



CLASS	PRE/MBT %	Tax Heading	Amount	Tax Heading	Amount		Totals
401	0	COUNTY ROADS	58.24	ALBERT ROADS	28.22	Tax	715.37
SCHOOL: 69030	TV 58,247	LIBRARY	34.94	ALBERT PARKS/CEM	29.12	W Admin	7.15
JOHANNESBURG-LE	AV 81,800	MCCOA	56.97	COP-ISD GENERAL	14.87	Due	722.52
M.CODE: SEV	81,800	MONT CO SHERIFF	58.24	COP-ISD SP ED	48.39	Intrst	
		MSU EXTENSION	14.56	COP-ISD EX SP ED	36.74	Total	
		ALBERT TWP OPER	38.03	F/A REAL,ALBERT FI	297.05		

PROP. ADDR: MCCULLOUGH STEVEN J & DAWN M  
T29N R1E SEC 36 COM AT NE COR OF SEC TH N 88DEG 30 MIN 18SEC W 9166 PUTTYGUT  
989 FT ALG SEC LNE & C/L OF CO RD TO POB TH N 88DEG 30MIN CASCO MI 48064  
18SEC W 167 FT ALG SD LNE TH S 2DEG 32MIN 42SEC W 662.65 FT TH  
S 88DEG 15MIN 38 SEC E 167 FT TH N 2DEG 32MIN 42SEC E 663.35  
FT TO POB PAR 6 EASMT OF RECORD

ALBERT TOWNSHIP  
Real & Personal Property  
Spec. Population: Ad Valorem+Special Acts

Parcel # Valuations Tax Heading Amount Tax Heading Amount --- Totals ---  
001-036-000-010-04 ----- 001-036-000-010-04 NO: 01671



CLASS	PRE/MBT %	Valuations	Tax Heading	Amount	Tax Heading	Amount		Totals
401	100	100	COUNTY ROADS	44.39	ALBERT ROADS	21.51	Tax	545.23
SCHOOL: 69030	TV	44,396	LIBRARY	26.63	ALBERT PARKS/CEM	22.19	W Admin	5.45
JOHANNESBURG-LE	AV	80,800	MCCOA	43.42	COP-ISD GENERAL	11.33	Due	550.68
M.CODE: CAPIT	SEV	80,800	MONT CO SHERIFF	44.39	COP-ISD SP ED	36.88	Intrst	
			MSU EXTENSION	11.09	COP-ISD EX SP ED	28.00	Total	
			ALBERT TWP OPER	28.99	F/A REAL,ALBERT FI	226.41		

PROP. ADDR: 6775 BIG WOLF LAKE R STRICKLIN LARRY E & MARY M  
 T29N R1E SEC 36 COM AT NE COR OF SEC TH N 88DEG 30 MIN 18SEC W 6775 BIG WOLF LK RD  
 1156 FT ALG SEC LNE & C/L OF CO RD TO POB TH N 88DEG 30MIN LEWISTON MI 49756  
 18SEC W 165.3 FT ALG SD LNE TH S 2DEG 31MIN 12SEC W 661.94 FT  
 ALG 1/8 LNE TH S 88DEG 15MIN 38SEC E 164.94 FT TH N 2DEG 32MIN  
 42 SEC E 662.65 FT TO POB PAR #7 EASMT OF RECORD

001-036-000-010-05 ----- 001-036-000-010-05 NO: 01672



CLASS	PRE/MBT %	Valuations	Tax Heading	Amount	Tax Heading	Amount		Totals
401	0	0	COUNTY ROADS	21.35	ALBERT ROADS	10.34	Tax	262.26
SCHOOL: 69030	TV	21,357	LIBRARY	12.81	ALBERT PARKS/CEM	10.67	W Admin	2.62
JOHANNESBURG-LE	AV	44,700	MCCOA	20.89	COP-ISD GENERAL	5.45	Due	264.88
M.CODE:	SEV	44,700	MONT CO SHERIFF	21.35	COP-ISD SP ED	17.74	Intrst	
			MSU EXTENSION	5.33	COP-ISD EX SP ED	13.47	Total	
			ALBERT TWP OPER	13.94	F/A REAL,ALBERT FI	108.92		

PROP. ADDR: 1840 TOWNLINE RD CAPPELLA ANGELO M JR  
 T29N R1E SEC 36 COM AT NE COR OF SEC TH S 2DEG 32 MIN 42SEC W P O BOX 1884  
 667.6 FT ALG SEC LNE & C/L OF CO RD TO POB TH S 2DEG 32MIN TAYLOR MI 48180  
 42SEC W 330 FT ALG SD LNE TH N 88DEG 15MIN 38SEC W 1320.76 FT  
 TH N 2DEG 31MIN 12SEC E 330 FT ALG 1/8 LNE TH S 88DEG 15MIN  
 38SEC E 1320.94 FT TO POB PAR 2 EASMT OF RECORD

001-036-000-010-06 ----- 001-036-000-010-06 NO: 01673



CLASS	PRE/MBT %	Valuations	Tax Heading	Amount	Tax Heading	Amount		Totals
401	100	100	COUNTY ROADS	71.01	ALBERT ROADS	34.41	Tax	872.19
SCHOOL: 69030	TV	71,012	LIBRARY	42.60	ALBERT PARKS/CEM	35.50	W Admin	8.72
JOHANNESBURG-LE	AV	108,700	MCCOA	69.46	COP-ISD GENERAL	18.12	Due	880.91
M.CODE:	SEV	108,700	MONT CO SHERIFF	71.01	COP-ISD SP ED	59.00	Intrst	
			MSU EXTENSION	17.75	COP-ISD EX SP ED	44.80	Total	
			ALBERT TWP OPER	46.37	F/A REAL,ALBERT FI	362.16		

PROP. ADDR: 1780 TOWNLINE RD LEWIS WILLIAM A & YVONNE M  
 T29N R1E SEC 36 COM AT NE COR OF SEC TH S 2DEG 32 MIN 42SEC W 1780 TOWNLINE RD  
 997.6 FT ALG SEC LNE & C/L OF CO RD TO POB TH S 2DEG 32MIN LEWISTON MI 49756  
 42SEC W 330 FT ALG SD LNE TH N 88DEG 15MIN 38SEC W 1320.58 FT  
 ALG 1/8 LNE TH N 2DEG 31MIN 12SEC E 330 FT ALG 1/8 LNE TH S  
 88DEG 15MIN 38SEC E 1320.76 FT TO POB EASMT OF REC PAR 1



ALBERT TOWNSHIP  
Real & Personal Property  
Spec. Population: Ad Valorem+Special Acts

Parcel # Valuations Tax Heading Amount Tax Heading Amount --- Totals ---  
001-036-000-020-00 ----- 001-036-000-020-00 NO: 01674



CLASS	PRE/MBT %	Tax Heading	Amount	Tax Heading	Amount		Totals
402	0	COUNTY ROADS	8.59	ALBERT ROADS	4.16	Tax	105.51
SCHOOL: 69030	TV	LIBRARY	5.15	ALBERT PARKS/CEM	4.29	W Admin	1.05
JOHANNESBURG-LE	AV	MCCOA	8.40	COP-ISD GENERAL	2.19	Due	106.56
M.CODE:	SEV	MONT CO SHERIFF	8.59	COP-ISD SP ED	7.14	Intrst	
		MSU EXTENSION	2.14	COP-ISD EX SP ED	5.42	Total	
		ALBERT TWP OPER	5.61	F/A REAL,ALBERT FI	43.83		

PROP. ADDR: RICHARDSON GREGORY D  
T29N R1E SEC 36 W 1/2 OF W 1/2 OF NW 1/4 OF NE 1/4 1070 GALE ROAD  
EATON RAPIDS MI 48827

001-036-000-030-00 ----- 001-036-000-030-00 NO: 01675



CLASS	PRE/MBT %	Tax Heading	Amount	Tax Heading	Amount		Totals
401	0	COUNTY ROADS	56.22	ALBERT ROADS	27.24	Tax	690.56
SCHOOL: 69030	TV	LIBRARY	33.73	ALBERT PARKS/CEM	28.11	W Admin	6.90
JOHANNESBURG-LE	AV	MCCOA	55.00	COP-ISD GENERAL	14.35	Due	697.46
M.CODE:	SEV	MONT CO SHERIFF	56.22	COP-ISD SP ED	46.71	Intrst	
		MSU EXTENSION	14.05	COP-ISD EX SP ED	35.47	Total	
		ALBERT TWP OPER	36.71	F/A REAL,ALBERT FI	286.75		

PROP. ADDR: 6585 BIG WOLF LAKE R  
T29N R1E SEC 36 E 1/2 OF W 1/2 OF NW 1/4 OF NE 1/4 COURY KYLIE & MICHAEL  
1186 CAYUGA TR  
OAKLAND MI 48363

001-036-000-050-00 ----- 001-036-000-050-00 NO: 01676



CLASS	PRE/MBT %	Tax Heading	Amount	Tax Heading	Amount		Totals
402	100	COUNTY ROADS	2.07	ALBERT ROADS	1.00	Tax	25.45
SCHOOL: 69030	TV	LIBRARY	1.24	ALBERT PARKS/CEM	1.03	W Admin	0.25
JOHANNESBURG-LE	AV	MCCOA	2.03	COP-ISD GENERAL	0.53	Due	25.70
M.CODE:	SEV	MONT CO SHERIFF	2.07	COP-ISD SP ED	1.72	Intrst	
		MSU EXTENSION	0.51	COP-ISD EX SP ED	1.31	Total	
		ALBERT TWP OPER	1.35	F/A REAL,ALBERT FI	10.59		

PROP. ADDR: STAHR BARRY A & BONNIE A  
T29N R1E SEC 36 BEG 183 FT S AND W 305.56 FT OF N 1/8 COR OF 6675 BIG WOLF LK RD  
NE 1/4 SAID 1/8 COR BEARING W 1321.21 FT OF NE SEC COR TH W LEWISTON MI 49756  
83.34 FT TH S 1DEG W 316.70 FT TH E 233.34 FT TH N 1DEG E  
216.70 FT TH W 150 FT TH N 1DEG E 100 FT TO POB PAR #2 PART OF  
NW 1/4 OF NE 1/4

ALBERT TOWNSHIP  
Real & Personal Property  
Spec. Population: Ad Valorem+Special Acts

Parcel # Valuations Tax Heading Amount Tax Heading Amount --- Totals ---  
001-036-000-060-00 ----- 001-036-000-060-00 NO: 01677



CLASS: 402	PRE/MBT %	0	COUNTY ROADS	0.45	ALBERT ROADS	0.22	Tax	5.56
SCHOOL: 69030	TV	459	LIBRARY	0.27	ALBERT PARKS/CEM	0.22	W Admin	0.05
JOHANNESBURG-LE	AV	800	MCCOA	0.44	COP-ISD GENERAL	0.11	Due	5.61
M.CODE:	SEV	800	MONT CO SHERIFF	0.45	COP-ISD SP ED	0.38	Intrst	
			MSU EXTENSION	0.11	COP-ISD EX SP ED	0.28	Total	
			ALBERT TWP OPER	0.29	F/A REAL,ALBERT FI	2.34		

PROP. ADDR: BIG WOLF LAKE RD PARKER NANCY N L/E  
T29N R1E SEC 36 BEG S 1DEG 8MIN W 33 FT FROM E 1/8 POST ON N 14333 BURNS ST  
SEC LINE TH S 1DEG 8MIN W 150 FT, W 77.78 FT, N 1DEG 8MIN E SOUTHGATE MI 48195  
150 FT TH E 77.78 FT TO POB LOT 1

001-036-000-070-00 ----- 001-036-000-070-00 NO: 01678



CLASS: 401	PRE/MBT %	0	COUNTY ROADS	10.14	ALBERT ROADS	4.91	Tax	124.58
SCHOOL: 69030	TV	10,149	LIBRARY	6.08	ALBERT PARKS/CEM	5.07	W Admin	1.24
JOHANNESBURG-LE	AV	20,500	MCCOA	9.92	COP-ISD GENERAL	2.59	Due	125.82
M.CODE:	SEV	20,500	MONT CO SHERIFF	10.14	COP-ISD SP ED	8.43	Intrst	
			MSU EXTENSION	2.53	COP-ISD EX SP ED	6.40	Total	
			ALBERT TWP OPER	6.62	F/A REAL,ALBERT FI	51.75		

PROP. ADDR: 6731 BIG WOLF LAKE R BIGSBY RICHARD M & BETTE  
T29N R1E SEC 36 BEG 77.78 FT W & S 1DEG 8MIN W 33 FT. FROM E 4363 BENNETT DR  
1/4 POST ON N SEC LINE TH S 1DEG 8MIN W 150 FT., TH W 77.78 BURTON MI 48519  
FT., TH N 1DEG 8MIN E 150 FT TH E 77.78 FT. TO POB LOT 2

001-036-000-080-00 ----- 001-036-000-080-00 NO: 01679



CLASS: 401	PRE/MBT %	100	COUNTY ROADS	37.47	ALBERT ROADS	18.15	Tax	460.21
SCHOOL: 69030	TV	37,473	LIBRARY	22.48	ALBERT PARKS/CEM	18.73	W Admin	4.60
JOHANNESBURG-LE	AV	60,400	MCCOA	36.65	COP-ISD GENERAL	9.56	Due	464.81
M.CODE:	SEV	60,400	MONT CO SHERIFF	37.47	COP-ISD SP ED	31.13	Intrst	
			MSU EXTENSION	9.36	COP-ISD EX SP ED	23.64	Total	
			ALBERT TWP OPER	24.46	F/A REAL,ALBERT FI	191.11		

PROP. ADDR: 6715 BIG WOLF LAKE R MENDOZA BRUCE A  
T29N R1E SEC 36 BEG 155.56 FT W OF A POINT S 1DEG 8MIN W 33 FT 6715 BIG WOLF LAKE RD  
FROM E 1/8 POST ON N SEC LINE TH S 150 FT, W 77.78 FT, N 150 LEWISTON MI 49756  
FT, TH E 77.78 FT TO POB LOT 3 ALSO COM AT A PNT S 183 FT AND  
W 155.56 FT OF N 1/8 COR OF NE 1/4 TH W 150 FT TH S 100 FT TH  
E 150 FT TH N 100 FT TO POB ALSO BEG 233.38 FT W OF A POINT S  
33 FT FROM E 1/8 LN ON N SIDE OF SEC LN TH S 150 FT TH W 77.78  
FT TH N 150 FT TH E 77.78 FT TO POB

ALBERT TOWNSHIP  
Real & Personal Property  
Spec. Population: Ad Valorem+Special Acts

Parcel # Valuations Tax Heading Amount Tax Heading Amount --- Totals ---  
001-036-000-100-00 ----- 001-036-000-100-00 NO: 01680



CLASS: 401	PRE/MBT %	0	COUNTY ROADS	5.07	ALBERT ROADS	2.46	Tax	62.31
SCHOOL: 69030	TV	5,079	LIBRARY	3.04	ALBERT PARKS/CEM	2.53	W Admin	0.62
JOHANNESBURG-LE	AV	9,900	MCCOA	4.96	COP-ISD GENERAL	1.29	Due	62.93
M.CODE:	SEV	9,900	MONT CO SHERIFF	5.07	COP-ISD SP ED	4.22	Intrst	
			MSU EXTENSION	1.26	COP-ISD EX SP ED	3.20	Total	
			ALBERT TWP OPER	3.31	F/A REAL,ALBERT FI	25.90		

PROP. ADDR: 6685 BIG WOLF LAKE R THAYER DWAIN H & MARY LOU  
T29N R1E SEC 36 LOT 5 BEG 311.12 FT W OF A PT S 1DEG 8MIN W 33 1037 WISCONSIN  
FT FROM E 1/8 POST ON N SEC LINE TH S 1DEG 8MIN W 150 FT, TH W PORT HURON MI 48060  
77.78 FT, TH N 1DEG 8MIN E 150 FT, TH E 77.78 FT TO POB

001-036-000-110-02 ----- 001-036-000-110-02 NO:



CLASS: 001	PRE/MBT %	0	COUNTY ROADS	0.00	ALBERT ROADS	0.00	Tax	0.00
SCHOOL: 69030	TV	0	LIBRARY	0.00	ALBERT PARKS/CEM	0.00	W Admin	0.00
JOHANNESBURG-LE	AV	0	MCCOA	0.00	COP-ISD GENERAL	0.00	Due	0.00
M.CODE:	SEV	0	MONT CO SHERIFF	0.00	COP-ISD SP ED	0.00	Intrst	
			MSU EXTENSION	0.00	COP-ISD EX SP ED	0.00	Total	
			ALBERT TWP OPER	0.00				

PROP. ADDR: 6675 BIG WOLF LAKE R STAHR BARRY & BONNIE  
MAP NUM: 2024 RETIRE 6675 BIG WOLF LK RD  
T29N R1E SEC 36 COM AT N 1/4 COR OF SEC TH E 660.64' TO POB. LEWISTON MI 49756  
TH S 215', TH E 271.65', TH N 215', TH W 271.65' TO POB. 2003  
SPLIT FROM 001-036-000-040-00.

001-036-000-110-03 ----- 001-036-000-110-03 NO:



CLASS: 001	PRE/MBT %	0	COUNTY ROADS	0.00	ALBERT ROADS	0.00	Tax	0.00
SCHOOL: 69030	TV	0	LIBRARY	0.00	ALBERT PARKS/CEM	0.00	W Admin	0.00
JOHANNESBURG-LE	AV	0	MCCOA	0.00	COP-ISD GENERAL	0.00	Due	0.00
M.CODE:	SEV	0	MONT CO SHERIFF	0.00	COP-ISD SP ED	0.00	Intrst	
			MSU EXTENSION	0.00	COP-ISD EX SP ED	0.00	Total	
			ALBERT TWP OPER	0.00				

PROP. ADDR: 1953 AURAND DR STAHR BARRY & BONNIE  
MAP NUM: 2024 RETIRE 6675 BIG WOLF LK RD  
T29N R1E SEC 36 COMM AT N 1/4 COR TH E 660.64', TH S 215' TO LEWISTON MI 49756  
POB. TH CONT S 134.5', TH E 271.63', TH N 134.5', TH W 271.63'  
TO POB. (2008 SPLIT FROM 001-036-000-110-01 AND COMB W/  
001-036-000-150-00)

ALBERT TOWNSHIP  
Real & Personal Property  
Spec. Population: Ad Valorem+Special Acts

Parcel # Valuations Tax Heading Amount Tax Heading Amount --- Totals ---  
001-036-000-110-04 ----- 001-036-000-110-04 NO: 01681



CLASS: 402	PRE/MBT %	100	COUNTY ROADS	3.97	ALBERT ROADS	1.92	Tax	48.78
SCHOOL: 69030	TV	3,978	LIBRARY	2.38	ALBERT PARKS/CEM	1.98	W Admin	0.48
JOHANNESBURG-LE	AV	17,900	MCCOA	3.89	COP-ISD GENERAL	1.01	Due	49.26
M.CODE:	SEV	17,900	MONT CO SHERIFF	3.97	COP-ISD SP ED	3.30	Intrst	
			MSU EXTENSION	0.99	COP-ISD EX SP ED	2.50	Total	
			ALBERT TWP OPER	2.59	F/A REAL,ALBERT FI	20.28		

PROP. ADDR: AURAND DR STAHR BARRY A & BONNIE A  
T29N R1E SEC 36 COMM AT N 1/4 COR TH E 660.64', TH S 349.5' TO 6675 BIG WOLF LAKE ROAD  
POB. TH CONT S 969.21', TH E 660.46', TH N 822.17', TH W LEWISTON MI 49756  
466.77', TH N 150.28', TH W 193.83' TO POB. (2008 SPLIT FROM  
001-036-000-110-01 )

001-036-000-110-05 -----DBOR, ORIG TAXABLE: 104,100----- 001-036-000-110-05 NO: 01682



CLASS: 401	PRE/MBT %	100	COUNTY ROADS	64.90	ALBERT ROADS	31.45	Tax	797.13
SCHOOL: 69030	TV	64,901	LIBRARY	38.94	ALBERT PARKS/CEM	32.45	W Admin	7.97
JOHANNESBURG-LE	AV	104,100	MCCOA	63.48	COP-ISD GENERAL	16.56	Due	805.10
M.CODE:	SEV	104,100	MONT CO SHERIFF	64.90	COP-ISD SP ED	53.92	Intrst	
			MSU EXTENSION	16.22	COP-ISD EX SP ED	40.94	Total	
			ALBERT TWP OPER	42.38	F/A REAL,ALBERT FI	330.99		

PROP. ADDR: 6675 BIG WOLF LAKE R STAHR BARRY & BONNIE  
MAP NUM: 2024 NEW 6675 BIG WOLF LK RD  
T29N R1E SEC 36 COM AT N 1/4 COR OF SEC TH E 660.64' TO POB. LEWISTON MI 49756  
TH S 215', TH E 271.65', TH N 215', TH W 271.65' TO POB. ALSO  
T29N R1E SEC 36 COMM AT N 1/4 COR TH E 660.64', TH S 215' TO  
POB. TH CONT S 134.5', TH E 271.63', TH N 134.5', TH W 271.63'  
TO POB. (2008 SPLIT FROM 001-036-000-110-01) COMBINED  
001-036-000-110-02 & 001-036-000-110-03 ON 12/31/23

001-036-000-120-00 ----- 001-036-000-120-00 NO: 01683



CLASS: 401	PRE/MBT %	0	COUNTY ROADS	20.94	ALBERT ROADS	10.14	Tax	257.18
SCHOOL: 69030	TV	20,942	LIBRARY	12.56	ALBERT PARKS/CEM	10.47	W Admin	2.57
JOHANNESBURG-LE	AV	39,300	MCCOA	20.48	COP-ISD GENERAL	5.34	Due	259.75
M.CODE:	SEV	39,300	MONT CO SHERIFF	20.94	COP-ISD SP ED	17.40	Intrst	
			MSU EXTENSION	5.23	COP-ISD EX SP ED	13.21	Total	
			ALBERT TWP OPER	13.67	F/A REAL,ALBERT FI	106.80		

PROP. ADDR: 1930 VOGEL DR PARKER NANCY N L/E  
T29N R1E SEC 36 BEG S 1DEG 08MIN W 341 FT FROM 1/8 POST ON SEC 14333 BURNS ST  
LINE BETWEEN SEC 25-36 TH S 90DEG W 77.78 FT, TH N 1DEG 08MIN SOUTHGATE MI 48195  
E 79 FT, TH N 90DEG E 77.78 FT TH S 1DEG 08MIN W 79 FT AND COM  
S 1DEG 08MIN W 499.7 FT TH W 77.78 FT TO POB TH CONT W 77 .78  
FT TH N 1DEG 08MIN W 237.7 FT TH E 77.78 FT TH S 1DEG 08MIN W  
237.7 FT TO POB

ALBERT TOWNSHIP  
Real & Personal Property  
Spec. Population: Ad Valorem+Special Acts

Parcel # Valuations Tax Heading Amount Tax Heading Amount --- Totals ---  
001-036-000-130-00 ----- 001-036-000-130-00 NO: 01684



CLASS: 401	PRE/MBT %	0	COUNTY ROADS	17.19	ALBERT ROADS	8.33	Tax	211.11
SCHOOL: 69030	TV	17,193	LIBRARY	10.31	ALBERT PARKS/CEM	8.59	W Admin	2.11
JOHANNESBURG-LE	AV	37,100	MCCOA	16.81	COP-ISD GENERAL	4.38	Due	213.22
M.CODE:	SEV	37,100	MONT CO SHERIFF	17.19	COP-ISD SP ED	14.28	Intrst	
			MSU EXTENSION	4.29	COP-ISD EX SP ED	10.84	Total	
			ALBERT TWP OPER	11.22	F/A REAL,ALBERT FI	87.68		

PROP. ADDR: 1970 VOGEL DR PARKER NANCY N L/E  
T29N R1E SEC 36 LOT 7 BEG S 1DEG 8MIN W 212 FT. FROM E 1/8 14333 BURNS ST  
POST ON N SEC LINE TH S 1DEG 8MIN W 79 FT TH W 77.78 FT TH N SOUTHGATE MI 48195  
79 FT TH E 77.78 FT TO POB ALSO A PARCEL DESC AS: COM AT A  
POINT S 1 DEG W 183 FT & 77.78 FT W OF E 1/8 POST ON N SEC LN  
AT POB TH W 77.78 FT TH S 1 DEG W 79 FT TH E 77.78 FT TH N 1  
DEG E 79 FT TO POB PART OF LOT 7

001-036-000-130-01 ----- 001-036-000-130-01 NO: 01685



CLASS: 402	PRE/MBT %	0	COUNTY ROADS	0.45	ALBERT ROADS	0.22	Tax	5.56
SCHOOL: 69030	TV	459	LIBRARY	0.27	ALBERT PARKS/CEM	0.22	W Admin	0.05
JOHANNESBURG-LE	AV	800	MCCOA	0.44	COP-ISD GENERAL	0.11	Due	5.61
M.CODE:	SEV	800	MONT CO SHERIFF	0.45	COP-ISD SP ED	0.38	Intrst	
			MSU EXTENSION	0.11	COP-ISD EX SP ED	0.28	Total	
			ALBERT TWP OPER	0.29	F/A REAL,ALBERT FI	2.34		

PROP. ADDR: LENK DONALD  
T29N R1E SEC 36 COM AT PNT S 1DEG 08MIN W 420 FT FROM E 1/8 REX LENK  
POST ON SEC LNE BETWEEN SEC 25 & 36 TH S 90DEG W 77.78 FT TH N 522 FISHING CREEK ROAD  
1DEG 08MIN E 79 FT TH N 90 DEG E 77.78 FT TH S 1DEG 08MIN W 79 LEWISBERRY PA 17339  
FT TO POB

001-036-000-130-02 ----- 001-036-000-130-02 NO: 01686



CLASS: 402	PRE/MBT %	0	COUNTY ROADS	0.45	ALBERT ROADS	0.22	Tax	5.56
SCHOOL: 69030	TV	459	LIBRARY	0.27	ALBERT PARKS/CEM	0.22	W Admin	0.05
JOHANNESBURG-LE	AV	800	MCCOA	0.44	COP-ISD GENERAL	0.11	Due	5.61
M.CODE:	SEV	800	MONT CO SHERIFF	0.45	COP-ISD SP ED	0.38	Intrst	
			MSU EXTENSION	0.11	COP-ISD EX SP ED	0.28	Total	
			ALBERT TWP OPER	0.29	F/A REAL,ALBERT FI	2.34		

PROP. ADDR: LENK GARY & JANE ANN  
T29N R1E SEC 36 COM AT PNT S 1DEG 08MIN W 499.7 FROM E 1/8 21715 ERBEN  
POST ON SEC LNE BETWEEN SEC 25 & 36 TH S 90DEG W 77.78 FT TH N ST CLAIR SHORES MI 48081  
1DEG 08MIN E 79.7 FT TH N 90 DEG E 77.78 FT TH S 1DEG 08MIN W  
79.7 FT TO POB

ALBERT TOWNSHIP  
Real & Personal Property  
Spec. Population: Ad Valorem+Special Acts

Parcel # Valuations Tax Heading Amount Tax Heading Amount --- Totals ---  
001-036-000-160-00 ----- 001-036-000-160-00 NO: 01687



CLASS: 401	PRE/MBT %	0	COUNTY ROADS	1.84	ALBERT ROADS	0.89	Tax	22.61
SCHOOL: 69030	TV	1,845	LIBRARY	1.10	ALBERT PARKS/CEM	0.92	W Admin	0.22
JOHANNESBURG-LE	AV	2,600	MCCOA	1.80	COP-ISD GENERAL	0.47	Due	22.83
M.CODE:	SEV	2,600	MONT CO SHERIFF	1.84	COP-ISD SP ED	1.53	Intrst	
			MSU EXTENSION	0.46	COP-ISD EX SP ED	1.16	Total	
			ALBERT TWP OPER	1.20	F/A REAL,ALBERT FI	9.40		

PROP. ADDR: 1915 AURAND DR HANSEN JAMES W  
T29N R1E SEC 36 BEG S 90DEG W 466.7 FT & S 1DEG 08MIN W 349.7 FT FROM E 1/8 POST ON N SEC LINE TH S 1DEG 08MIN W 150 FT, S 90DEG E 77.80 FT, N 1DEG 08MIN E 150 FT, N 90DEG W 77.80 FT  
6975 BLACK RIVER ROAD  
CROSWELL MI 48422

001-036-000-170-00 ----- 001-036-000-170-00 NO:



CLASS: 402	PRE/MBT %	0	COUNTY ROADS	0.00	ALBERT ROADS	0.00	Tax	0.00
SCHOOL: 69030	TV	0	LIBRARY	0.00	ALBERT PARKS/CEM	0.00	W Admin	0.00
JOHANNESBURG-LE	AV	0	MCCOA	0.00	COP-ISD GENERAL	0.00	Due	0.00
M.CODE:	SEV	0	MONT CO SHERIFF	0.00	COP-ISD SP ED	0.00	Intrst	
			MSU EXTENSION	0.00	COP-ISD EX SP ED	0.00	Total	
			ALBERT TWP OPER	0.00	F/A REAL,ALBERT FI	0.00		

PROP. ADDR: U S GOVERNMENT  
T29N R1E SEC 36 SW 1/4 OF NE 1/4 WASHINGTON DC 00000

001-036-000-180-00 ----- 001-036-000-180-00 NO: 01688



CLASS: 401	PRE/MBT %	0	COUNTY ROADS	31.77	ALBERT ROADS	15.39	Tax	390.22
SCHOOL: 69030	TV	31,774	LIBRARY	19.06	ALBERT PARKS/CEM	15.88	W Admin	3.90
JOHANNESBURG-LE	AV	49,600	MCCOA	31.08	COP-ISD GENERAL	8.11	Due	394.12
M.CODE:	SEV	49,600	MONT CO SHERIFF	31.77	COP-ISD SP ED	26.40	Intrst	
			MSU EXTENSION	7.94	COP-ISD EX SP ED	20.04	Total	
			ALBERT TWP OPER	20.74	F/A REAL,ALBERT FI	162.04		

PROP. ADDR: 1650 TOWNLINE RD LADENSACK AUGUST & CAROLE  
T29N R1E SEC 36 THE S 1/2 OF N 1/2 OF SE 1/4 OF NE 1/4 PO BOX 978  
LEWISTON MI 49756

001-036-000-180-01 ----- 001-036-000-180-01 NO: 01689



CLASS: 402	PRE/MBT %	100	COUNTY ROADS	11.57	ALBERT ROADS	5.60	Tax	142.11
SCHOOL: 69030	TV	11,576	LIBRARY	6.94	ALBERT PARKS/CEM	5.78	W Admin	1.42
JOHANNESBURG-LE	AV	15,200	MCCOA	11.32	COP-ISD GENERAL	2.95	Due	143.53
M.CODE:	SEV	15,200	MONT CO SHERIFF	11.57	COP-ISD SP ED	9.61	Intrst	
			MSU EXTENSION	2.89	COP-ISD EX SP ED	7.30	Total	
			ALBERT TWP OPER	7.55	F/A REAL,ALBERT FI	59.03		

PROP. ADDR: LEWIS WILLIAM A & YVONNE M  
T29N R1E SEC 36 N 1/2 OF N 1/2 OF SE 1/4 OF NE 1/4 1780 TOWNLINE RD  
LEWISTON MI 49756

ALBERT TOWNSHIP  
Real & Personal Property  
Spec. Population: Ad Valorem+Special Acts

Parcel # Valuations Tax Heading Amount Tax Heading Amount --- Totals ---  
001-036-000-190-00 ----- 001-036-000-190-00 NO: 01690



CLASS	PRE/MBT %	Valuations	Tax Heading	Amount	Tax Heading	Amount	Tax	Totals
401	0		COUNTY ROADS	29.24	ALBERT ROADS	14.17		359.13
SCHOOL: 69030	TV	29,242	LIBRARY	17.54	ALBERT PARKS/CEM	14.62	W Admin	3.59
JOHANNESBURG-LE	AV	89,800	MCCOA	28.60	COP-ISD GENERAL	7.46	Due	362.72
M.CODE: SEV		89,800	MONT CO SHERIFF	29.24	COP-ISD SP ED	24.29	Intrst	
			MSU EXTENSION	7.31	COP-ISD EX SP ED	18.44	Total	
			ALBERT TWP OPER	19.09	F/A REAL,ALBERT FI	149.13		

PROP. ADDR: 1580 TOWNLINE RD  
T29N R1E SEC 36 N 1/2 OF S 1/2 OF SE 1/4 OF NE 1/4

JOLLEY FAMILY LLC  
JOLLEY-RUSH KIMBERLY  
7842 FISHER ROAD  
JEDDO MI 48032

001-036-000-200-00 ----- 001-036-000-200-00 NO: 01691



CLASS	PRE/MBT %	Valuations	Tax Heading	Amount	Tax Heading	Amount	Tax	Totals
401	0		COUNTY ROADS	24.94	ALBERT ROADS	12.08		306.29
SCHOOL: 69030	TV	24,940	LIBRARY	14.96	ALBERT PARKS/CEM	12.47	W Admin	3.06
JOHANNESBURG-LE	AV	39,400	MCCOA	24.39	COP-ISD GENERAL	6.36	Due	309.35
M.CODE: SEV		39,400	MONT CO SHERIFF	24.94	COP-ISD SP ED	20.72	Intrst	
			MSU EXTENSION	6.23	COP-ISD EX SP ED	15.73	Total	
			ALBERT TWP OPER	16.28	F/A REAL,ALBERT FI	127.19		

PROP. ADDR: 1520 TOWNLINE RD  
T29N R1E SEC 36 S 1/2 OF S 1/2 OF SE 1/4 OF NE 1/4

ALRED MICHAEL & CATHERINE  
18219 GREENSBORO  
SPRING HILL FL 34610

001-036-000-210-00 ----- 001-036-000-210-00 NO: 01692



CLASS	PRE/MBT %	Valuations	Tax Heading	Amount	Tax Heading	Amount	Tax	Totals
401	100		COUNTY ROADS	56.66	ALBERT ROADS	27.45		695.94
SCHOOL: 69030	TV	56,665	LIBRARY	33.99	ALBERT PARKS/CEM	28.33	W Admin	6.95
JOHANNESBURG-LE	AV	99,200	MCCOA	55.42	COP-ISD GENERAL	14.46	Due	702.89
M.CODE: SEV		99,200	MONT CO SHERIFF	56.66	COP-ISD SP ED	47.08	Intrst	
			MSU EXTENSION	14.16	COP-ISD EX SP ED	35.74	Total	
			ALBERT TWP OPER	37.00	F/A REAL,ALBERT FI	288.99		

PROP. ADDR: 6455 BIG WOLF LAKE R  
T29N R1E SEC 36 N 1/2 OF E 1/2 OF E 1/2 OF NE 1/4 OF NW 1/4

LADENSACK AUGUST J ET UX  
PO BOX 978  
LEWISTON MI 49756

ALBERT TOWNSHIP  
Real & Personal Property  
Spec. Population: Ad Valorem+Special Acts

Parcel # Valuations Tax Heading Amount Tax Heading Amount --- Totals ---  
001-036-000-220-00 ----- 001-036-000-220-00 NO: 01693



CLASS: 401	PRE/MBT %	100	COUNTY ROADS	25.80	ALBERT ROADS	12.50	Tax	316.86
SCHOOL: 69030	TV	25,801	LIBRARY	15.48	ALBERT PARKS/CEM	12.90	W Admin	3.16
JOHANNESBURG-LE	AV	44,000	MCCOA	25.23	COP-ISD GENERAL	6.58	Due	320.02
M.CODE:	SEV	44,000	MONT CO SHERIFF	25.80	COP-ISD SP ED	21.43	Intrst	
			MSU EXTENSION	6.45	COP-ISD EX SP ED	16.27	Total	
			ALBERT TWP OPER	16.84	F/A REAL,ALBERT FI	131.58		

PROP. ADDR: 6465 BIG WOLF LAKE R BECK BRENDA  
T29N R1E SEC 36 S 1/2 OF E 1/2 OF E 1/2 OF NE 1/4 OF NW 1/4 6465 BIG WOLF LAKE RD  
LEWISTON MI 49756

001-036-000-230-00 ----- 001-036-000-230-00 NO: 01694



CLASS: 402	PRE/MBT %	0	COUNTY ROADS	8.27	ALBERT ROADS	4.01	Tax	101.61
SCHOOL: 69030	TV	8,279	LIBRARY	4.96	ALBERT PARKS/CEM	4.13	W Admin	1.01
JOHANNESBURG-LE	AV	15,200	MCCOA	8.09	COP-ISD GENERAL	2.11	Due	102.62
M.CODE:	SEV	15,200	MONT CO SHERIFF	8.27	COP-ISD SP ED	6.87	Intrst	
			MSU EXTENSION	2.06	COP-ISD EX SP ED	5.22	Total	
			ALBERT TWP OPER	5.40	F/A REAL,ALBERT FI	42.22		

PROP. ADDR: STEFFEN KENNETH G & JOYCE A  
T29N R1E SEC 36 W 1/2 OF E 1/2 OF NE 1/4 OF NW 1/4 36732 GREEN ST  
NEW BALTIMORE MI 48047

001-036-000-240-00 ----- 001-036-000-240-00 NO: 01695



CLASS: 401	PRE/MBT %	0	COUNTY ROADS	33.89	ALBERT ROADS	16.42	Tax	416.27
SCHOOL: 69030	TV	33,895	LIBRARY	20.33	ALBERT PARKS/CEM	16.94	W Admin	4.16
JOHANNESBURG-LE	AV	58,400	MCCOA	33.15	COP-ISD GENERAL	8.65	Due	420.43
M.CODE:	SEV	58,400	MONT CO SHERIFF	33.89	COP-ISD SP ED	28.16	Intrst	
			MSU EXTENSION	8.47	COP-ISD EX SP ED	21.38	Total	
			ALBERT TWP OPER	22.13	F/A REAL,ALBERT FI	172.86		

PROP. ADDR: MARCERO PHILLIP & CECILIA  
T29N R1E SEC 36 W 1/2 OF E 1/2 OF W 1/2 OF NE 1/4 OF NW 1/4 50821 HOLT ST  
NEW BALTIMORE MI 48047

001-036-000-250-00 ----- 001-036-000-250-00 NO: 01696



CLASS: 401	PRE/MBT %	0	COUNTY ROADS	39.24	ALBERT ROADS	19.01	Tax	481.96
SCHOOL: 69030	TV	39,244	LIBRARY	23.54	ALBERT PARKS/CEM	19.62	W Admin	4.81
JOHANNESBURG-LE	AV	63,600	MCCOA	38.38	COP-ISD GENERAL	10.01	Due	486.77
M.CODE:	SEV	63,600	MONT CO SHERIFF	39.24	COP-ISD SP ED	32.60	Intrst	
			MSU EXTENSION	9.81	COP-ISD EX SP ED	24.75	Total	
			ALBERT TWP OPER	25.62	F/A REAL,ALBERT FI	200.14		

PROP. ADDR: STEFFEN KENNETH ET UX  
T29N R1E SEC 36 E 1/2 OF E 1/2 OF W 1/2 OF NE 1/4 OF NW 1/4 36732 GREEN ST  
NEW BALTIMORE MI 48047



ALBERT TOWNSHIP  
Real & Personal Property  
Spec. Population: Ad Valorem+Special Acts

Parcel # Valuations Tax Heading Amount Tax Heading Amount --- Totals ---  
001-036-000-260-00 ----- 001-036-000-260-00 NO: 01697



CLASS: 401	PRE/MBT %	100	COUNTY ROADS	40.24	ALBERT ROADS	19.50	Tax	494.25
SCHOOL: 69030	TV	40,244	LIBRARY	24.14	ALBERT PARKS/CEM	20.12	W Admin	4.94
JOHANNESBURG-LE	AV	54,100	MCCOA	39.36	COP-ISD GENERAL	10.27	Due	499.19
M.CODE: COREL	SEV	54,100	MONT CO SHERIFF	40.24	COP-ISD SP ED	33.43	Intrst	
			MSU EXTENSION	10.06	COP-ISD EX SP ED	25.38	Total	
			ALBERT TWP OPER	26.27	F/A REAL,ALBERT FI	205.24		

PROP. ADDR: 6269 BIG WOLF LAKE R  
T29N R1E SEC 36 W 1/2 OF W 1/2 OF NE 1/4 OF NW 1/4

PETERSON JESSICA &  
LINDEN KEITH JT  
6269 BIG WOLF LAKE RD  
LEWISTON MI 49756

001-036-000-270-00 ----- 001-036-000-270-00 NO: 01698



CLASS: 401	PRE/MBT %	0	COUNTY ROADS	88.54	ALBERT ROADS	42.90	Tax	1,087.54
SCHOOL: 69030	TV	88,546	LIBRARY	53.12	ALBERT PARKS/CEM	44.27	W Admin	10.87
JOHANNESBURG-LE	AV	179,300	MCCOA	86.61	COP-ISD GENERAL	22.60	Due	1,098.41
M.CODE:	SEV	179,300	MONT CO SHERIFF	88.54	COP-ISD SP ED	73.57	Intrst	
			MSU EXTENSION	22.13	COP-ISD EX SP ED	55.86	Total	
			ALBERT TWP OPER	57.82	F/A REAL,ALBERT FI	451.58		

PROP. ADDR: 6061 BIG WOLF LAKE R  
T29N R1E SEC 36 NW 1/4 OF NW 1/4 GOVT LOT 1  
LESS COM S 26DEG 03MIN W 176 FT S OF MEANDER POST BET SECS  
25-36 AS POB, TH S 72DEG 44 MIN E 472.6 FT, TH S ALONG HWY 90.7  
FT, TH N 72 DEG 44 MIN W 514 FT TO SHORE BIG WOLF LK., TH N 24  
DEG 54 MIN E 100 FT ON SHORE OF LK TO POB PT OF GOV LOT 1

DALRYMPLE IAN & DALRYMPLE ROSS  
314 OAKBRIDGE  
ROCHESTER MI 48306

001-036-000-280-00 ----- 001-036-000-280-00 NO: 01699



CLASS: 401	PRE/MBT %	0	COUNTY ROADS	24.78	ALBERT ROADS	12.01	Tax	304.37
SCHOOL: 69030	TV	24,784	LIBRARY	14.87	ALBERT PARKS/CEM	12.39	W Admin	3.04
JOHANNESBURG-LE	AV	67,300	MCCOA	24.24	COP-ISD GENERAL	6.32	Due	307.41
M.CODE:	SEV	67,300	MONT CO SHERIFF	24.78	COP-ISD SP ED	20.59	Intrst	
			MSU EXTENSION	6.19	COP-ISD EX SP ED	15.63	Total	
			ALBERT TWP OPER	16.18	F/A REAL,ALBERT FI	126.39		

PROP. ADDR: 6065 BIG WOLF LAKE R  
T29N R1E SEC 36 COM S 26DEG 03MIN W 176 FT S OF MEANDER POST  
BET SECS 25-36 AS POB, TH S 72DEG 44 MIN E 472.6 FT, TH S ALONG  
HWY 90.7 FT, TH N 72 DEG 44 MIN W 514 FT TO SHORE BIG WOLF  
LK., TH N 24 DEG 54 MIN E 100 FT ON SHORE OF LK TO POB PT OF  
GOV LOT 1

FISHER CLARENCE  
1284 W FILION RD  
FILION MI 48432-9745

ALBERT TOWNSHIP  
Real & Personal Property  
Spec. Population: Ad Valorem+Special Acts

Parcel # Valuations Tax Heading Amount Tax Heading Amount --- Totals ---  
001-036-000-290-01 ----- 001-036-000-290-01 NO: 01700



CLASS: 401	PRE/MBT %	100	COUNTY ROADS	84.24	ALBERT ROADS	40.82	Tax	1,034.71
SCHOOL: 69030	TV	84,245	LIBRARY	50.54	ALBERT PARKS/CEM	42.12	W Admin	10.34
JOHANNESBURG-LE	AV	145,800	MCCOA	82.40	COP-ISD GENERAL	21.50	Due	1,045.05
M.CODE:	SEV	145,800	MONT CO SHERIFF	84.24	COP-ISD SP ED	69.99	Intrst	
			MSU EXTENSION	21.06	COP-ISD EX SP ED	53.15	Total	
			ALBERT TWP OPER	55.01	F/A REAL,ALBERT FI	429.64		

PROP. ADDR: 6023 BIG WOLF LAKE R WATERS BRUCE W & AMY L L/E  
T29N R1E SEC 36 N 1/2 OF N 1/2 OF N 1/2 OF SW 1/4 OF NW 1/4. PO BOX 67  
(2003 COMB W/ 290-00 & 300-00) LEWISTON MI 49756

001-036-000-310-00 ----- 001-036-000-310-00 NO: 01701



CLASS: 402	PRE/MBT %	0	COUNTY ROADS	3.80	ALBERT ROADS	1.84	Tax	46.72
SCHOOL: 69030	TV	3,809	LIBRARY	2.28	ALBERT PARKS/CEM	1.90	W Admin	0.46
JOHANNESBURG-LE	AV	8,300	MCCOA	3.72	COP-ISD GENERAL	0.97	Due	47.18
M.CODE:	SEV	8,300	MONT CO SHERIFF	3.80	COP-ISD SP ED	3.16	Intrst	
			MSU EXTENSION	0.95	COP-ISD EX SP ED	2.40	Total	
			ALBERT TWP OPER	2.48	F/A REAL,ALBERT FI	19.42		

PROP. ADDR: CASTOR PHILLIP & FLORENCE  
T29N R1E SEC 36 N 1/2 OF S 1/2 OF N 1/2 OF SW 1/4 OF NW 1/4 27399 MAPLE  
ROSEVILLE MI 48066

001-036-000-320-00 ----- 001-036-000-320-00 NO: 01702



CLASS: 401	PRE/MBT %	0	COUNTY ROADS	8.42	ALBERT ROADS	4.08	Tax	103.46
SCHOOL: 69030	TV	8,429	LIBRARY	5.05	ALBERT PARKS/CEM	4.21	W Admin	1.03
JOHANNESBURG-LE	AV	14,400	MCCOA	8.24	COP-ISD GENERAL	2.15	Due	104.49
M.CODE:	SEV	14,400	MONT CO SHERIFF	8.42	COP-ISD SP ED	7.00	Intrst	
			MSU EXTENSION	2.10	COP-ISD EX SP ED	5.31	Total	
			ALBERT TWP OPER	5.50	F/A REAL,ALBERT FI	42.98		

PROP. ADDR: CASTOR PHILLIP & FLORENCE  
T29N R1E SEC 36 S 1/2 OF S 1/2 OF N 1/2 OF SW 1/4 OF NW 1/4 27399 MAPLE  
ROSEVILLE MI 48066

001-036-000-330-00 ----- 001-036-000-330-00 NO: 01703



CLASS: 402	PRE/MBT %	0	COUNTY ROADS	3.80	ALBERT ROADS	1.84	Tax	46.72
SCHOOL: 69030	TV	3,809	LIBRARY	2.28	ALBERT PARKS/CEM	1.90	W Admin	0.46
JOHANNESBURG-LE	AV	8,300	MCCOA	3.72	COP-ISD GENERAL	0.97	Due	47.18
M.CODE:	SEV	8,300	MONT CO SHERIFF	3.80	COP-ISD SP ED	3.16	Intrst	
			MSU EXTENSION	0.95	COP-ISD EX SP ED	2.40	Total	
			ALBERT TWP OPER	2.48	F/A REAL,ALBERT FI	19.42		

PROP. ADDR: CASTOR PHILLIP & FLORENCE  
T29N R1E SEC 36 N 1/2 OF N 1/2 OF S 1/2 OF SW 1/4 OF NW 1/4 27399 MAPLE  
ROSEVILLE MI 48066

ALBERT TOWNSHIP  
Real & Personal Property  
Spec. Population: Ad Valorem+Special Acts

Parcel # Valuations Tax Heading Amount Tax Heading Amount --- Totals ---  
001-036-000-350-00 ----- 001-036-000-350-00 NO: 01704



CLASS	PRE/MBT %	Valuations	Tax Heading	Amount	Tax Heading	Amount	Totals
401	0	0	COUNTY ROADS	9.46	ALBERT ROADS	4.58	Tax 116.23
SCHOOL: 69030	TV	9,467	LIBRARY	5.68	ALBERT PARKS/CEM	4.73	W Admin 1.16
JOHANNESBURG-LE	AV	16,800	MCCOA	9.26	COP-ISD GENERAL	2.41	Due 117.39
M.CODE: SEV	16,800		MONT CO SHERIFF	9.46	COP-ISD SP ED	7.86	Intrst
			MSU EXTENSION	2.36	COP-ISD EX SP ED	5.97	Total
			ALBERT TWP OPER	6.18	F/A REAL,ALBERT FI	48.28	

PROP. ADDR: 6090 PATTERSON DR BEAUDRIE PAUL & ELIZABETH H/W &  
T29N R1E SEC 36 E 1/2 OF W 1/2 OF S 1/2 OF N 1/2 OF S 1/2 OF BEAUDRIE SALLY A JT  
SW 1/4 OF NW 1/4 13320 NETHERWOOD  
SOUTHGATE MI 48195

001-036-000-360-00 ----- 001-036-000-360-00 NO: 01705



CLASS	PRE/MBT %	Valuations	Tax Heading	Amount	Tax Heading	Amount	Totals
402	0	0	COUNTY ROADS	1.96	ALBERT ROADS	0.94	Tax 24.02
SCHOOL: 69030	TV	1,960	LIBRARY	1.17	ALBERT PARKS/CEM	0.98	W Admin 0.24
JOHANNESBURG-LE	AV	3,200	MCCOA	1.91	COP-ISD GENERAL	0.50	Due 24.26
M.CODE: SEV	3,200		MONT CO SHERIFF	1.96	COP-ISD SP ED	1.62	Intrst
			MSU EXTENSION	0.49	COP-ISD EX SP ED	1.23	Total
			ALBERT TWP OPER	1.27	F/A REAL,ALBERT FI	9.99	

PROP. ADDR: PATTERSON DONALD G, LE  
T29N R1E SEC 36 W 1/2 OF E 1/2 OF S 1/2 OF N 1/2 OF S 1/2 OF C/O PATTERSON JEFFREY J  
SW 1/4 OF NW 1/4 ALSO EASMT 33 FT ON S SIDE 1577 STEWART AVENUE  
LINCOLN PARK MI 48146

001-036-000-370-00 ----- 001-036-000-370-00 NO: 01706



CLASS	PRE/MBT %	Valuations	Tax Heading	Amount	Tax Heading	Amount	Totals
402	0	0	COUNTY ROADS	2.57	ALBERT ROADS	1.24	Tax 31.56
SCHOOL: 69030	TV	2,575	LIBRARY	1.54	ALBERT PARKS/CEM	1.28	W Admin 0.31
JOHANNESBURG-LE	AV	4,100	MCCOA	2.51	COP-ISD GENERAL	0.65	Due 31.87
M.CODE: SEV	4,100		MONT CO SHERIFF	2.57	COP-ISD SP ED	2.13	Intrst
			MSU EXTENSION	0.64	COP-ISD EX SP ED	1.62	Total
			ALBERT TWP OPER	1.68	F/A REAL,ALBERT FI	13.13	

PROP. ADDR: PATTERSON DONALD G, LE  
T29N R1E SEC 36 COM AT W 1/4 COR TH N 2 DEG E 488.36 FT ALG PATTERSON JEFFREY J  
SEC LN TH S 87 DEG E 994.67 FT TO POB TH CON E 331.56 FT TH S 1577 STEWART AVENUE  
2 DEG W 327.17 FT TH N 87 W 331.42 FT, TH N 2 DEG E 326.77 FT LINCOLN PARK MI 48146  
TO POB PAR#4

ALBERT TOWNSHIP  
Real & Personal Property  
Spec. Population: Ad Valorem+Special Acts

Parcel # Valuations Tax Heading Amount Tax Heading Amount --- Totals ---  
001-036-000-380-00 ----- 001-036-000-380-00 NO: 01707



CLASS: 401	PRE/MBT %	0	COUNTY ROADS	19.60	ALBERT ROADS	9.50	Tax	240.75
SCHOOL: 69030	TV	19,604	LIBRARY	11.76	ALBERT PARKS/CEM	9.80	W Admin	2.40
JOHANNESBURG-LE	AV	36,900	MCCOA	19.17	COP-ISD GENERAL	5.00	Due	243.15
M.CODE:	SEV	36,900	MONT CO SHERIFF	19.60	COP-ISD SP ED	16.28	Intrst	
			MSU EXTENSION	4.90	COP-ISD EX SP ED	12.36	Total	
			ALBERT TWP OPER	12.80	F/A REAL,ALBERT FI	99.98		

PROP. ADDR: 5981 BIG WOLF LAKE R TARNACKI JAMES G & PAMELA A  
T29N R1E SEC 36 W 1/4 OF N 1/2 OF S 1/2 OF S 1/2 OF SW 1/4 OF 1082 15TH ST  
NW 1/4 LESS EASMT OVER N 33 FT WYANDOTTE MI 48192

001-036-000-390-00 ----- 001-036-000-390-00 NO: 01708



CLASS: 402	PRE/MBT %	0	COUNTY ROADS	1.96	ALBERT ROADS	0.94	Tax	24.02
SCHOOL: 69030	TV	1,960	LIBRARY	1.17	ALBERT PARKS/CEM	0.98	W Admin	0.24
JOHANNESBURG-LE	AV	3,200	MCCOA	1.91	COP-ISD GENERAL	0.50	Due	24.26
M.CODE:	SEV	3,200	MONT CO SHERIFF	1.96	COP-ISD SP ED	1.62	Intrst	
			MSU EXTENSION	0.49	COP-ISD EX SP ED	1.23	Total	
			ALBERT TWP OPER	1.27	F/A REAL,ALBERT FI	9.99		

PROP. ADDR: BEAUDRIE PAUL & ELIZABETH  
T29N R1E SEC 36 E 1/2 OF W 1/2 OF N 1/2 OF S 1/2 OF S 1/2 OF 13320 NETHERWOOD  
SW 1/4 OF NW 1/4 SOUTHGATE MI 48195

001-036-000-400-00 ----- 001-036-000-400-00 NO: 01709



CLASS: 401	PRE/MBT %	0	COUNTY ROADS	21.62	ALBERT ROADS	10.47	Tax	265.57
SCHOOL: 69030	TV	21,626	LIBRARY	12.97	ALBERT PARKS/CEM	10.81	W Admin	2.65
JOHANNESBURG-LE	AV	34,700	MCCOA	21.15	COP-ISD GENERAL	5.52	Due	268.22
M.CODE:	SEV	34,700	MONT CO SHERIFF	21.62	COP-ISD SP ED	17.96	Intrst	
			MSU EXTENSION	5.40	COP-ISD EX SP ED	13.64	Total	
			ALBERT TWP OPER	14.12	F/A REAL,ALBERT FI	110.29		

PROP. ADDR: 6145 PATTERSON DR PATTERSON JEFFREY J  
T29N R1E SEC 36 W 1/2 OF E 1/2 OF N 1/2 OF S 1/2 OF S 1/2 OF 1577 STEWART  
SW 1/4 OF NW 1/4 ALSO EASMT 33 FT ON N SIDE LINCOLN PARK MI 48146

001-036-000-420-00 ----- 001-036-000-420-00 NO: 01710



CLASS: 401	PRE/MBT %	0	COUNTY ROADS	12.47	ALBERT ROADS	6.04	Tax	153.12
SCHOOL: 69030	TV	12,470	LIBRARY	7.48	ALBERT PARKS/CEM	6.23	W Admin	1.53
JOHANNESBURG-LE	AV	21,300	MCCOA	12.19	COP-ISD GENERAL	3.18	Due	154.65
M.CODE:	SEV	21,300	MONT CO SHERIFF	12.47	COP-ISD SP ED	10.36	Intrst	
			MSU EXTENSION	3.11	COP-ISD EX SP ED	7.86	Total	
			ALBERT TWP OPER	8.14	F/A REAL,ALBERT FI	63.59		

PROP. ADDR: 5987 BIG WOLF LAKE R GIZNSKY WILLIAM E JR ET AL  
T29N R1E SEC 36 W 1/4 OF S 1/2 OF N 1/2 OF S 1/2 OF SW 1/4 OF NW 1/4 2935 N MONROE ST  
ESMT OF RECORD MONROE MI 48162

ALBERT TOWNSHIP  
Real & Personal Property  
Spec. Population: Ad Valorem+Special Acts

Parcel # Valuations Tax Heading Amount Tax Heading Amount --- Totals ---  
001-036-000-430-00 ----- 001-036-000-430-00 NO: 01711



CLASS: 401	PRE/MBT %	0	COUNTY ROADS	39.21	ALBERT ROADS	19.00	Tax	481.59
SCHOOL: 69030	TV	39,213	LIBRARY	23.52	ALBERT PARKS/CEM	19.60	W Admin	4.81
JOHANNESBURG-LE	AV	65,600	MCCOA	38.35	COP-ISD GENERAL	10.01	Due	486.40
M.CODE:	SEV	65,600	MONT CO SHERIFF	39.21	COP-ISD SP ED	32.58	Intrst	
			MSU EXTENSION	9.80	COP-ISD EX SP ED	24.73	Total	
			ALBERT TWP OPER	25.60	F/A REAL,ALBERT FI	199.98		

PROP. ADDR: REID ROBERT P & LINDA  
T29N R1E SEC 36 S 1/2 OF S 1/2 OF S 1/2 OF SW 1/4 OF NW 1/4 9903 MUNFORD RD  
HARBOR BEACH MI 48441

001-036-000-440-00 ----- 001-036-000-440-00 NO: 01712



CLASS: 402	PRE/MBT %	0	COUNTY ROADS	11.57	ALBERT ROADS	5.60	Tax	142.11
SCHOOL: 69030	TV	11,576	LIBRARY	6.94	ALBERT PARKS/CEM	5.78	W Admin	1.42
JOHANNESBURG-LE	AV	15,200	MCCOA	11.32	COP-ISD GENERAL	2.95	Due	143.53
M.CODE:	SEV	15,200	MONT CO SHERIFF	11.57	COP-ISD SP ED	9.61	Intrst	
			MSU EXTENSION	2.89	COP-ISD EX SP ED	7.30	Total	
			ALBERT TWP OPER	7.55	F/A REAL,ALBERT FI	59.03		

PROP. ADDR: BOETTCHER GARRETH A & KATHY A  
T29N R1E SEC 36 S 1/2 OF S 1/2 OF SE 1/4 OF NW 1/4 23692 WEST LAKE CIRCLE  
BROWNSTOWN MI 48183

001-036-000-450-00 ----- 001-036-000-450-00 NO: 01713



CLASS: 401	PRE/MBT %	0	COUNTY ROADS	29.38	ALBERT ROADS	14.23	Tax	360.84
SCHOOL: 69030	TV	29,382	LIBRARY	17.62	ALBERT PARKS/CEM	14.69	W Admin	3.60
JOHANNESBURG-LE	AV	43,000	MCCOA	28.74	COP-ISD GENERAL	7.50	Due	364.44
M.CODE:	SEV	43,000	MONT CO SHERIFF	29.38	COP-ISD SP ED	24.41	Intrst	
			MSU EXTENSION	7.34	COP-ISD EX SP ED	18.53	Total	
			ALBERT TWP OPER	19.18	F/A REAL,ALBERT FI	149.84		

PROP. ADDR: BOETTCHER GARRETH A & KATHY A  
T29N R1E SEC 36 N 1/2 OF S 1/2 OF SE 1/4 OF NW 1/4 23692 WEST LAKE CIRCLE  
BROWNSTOWN MI 48183

001-036-000-460-00 ----- 001-036-000-460-00 NO: 01714



CLASS: 402	PRE/MBT %	0	COUNTY ROADS	11.57	ALBERT ROADS	5.60	Tax	142.11
SCHOOL: 69030	TV	11,576	LIBRARY	6.94	ALBERT PARKS/CEM	5.78	W Admin	1.42
JOHANNESBURG-LE	AV	15,200	MCCOA	11.32	COP-ISD GENERAL	2.95	Due	143.53
M.CODE:	SEV	15,200	MONT CO SHERIFF	11.57	COP-ISD SP ED	9.61	Intrst	
			MSU EXTENSION	2.89	COP-ISD EX SP ED	7.30	Total	
			ALBERT TWP OPER	7.55	F/A REAL,ALBERT FI	59.03		

PROP. ADDR: BOETTCHER GARRETH A & KATHY A  
T29N R1E SEC 36 S 1/2 OF N 1/2 OF SE 1/4 OF NW 1/4 23692 WEST LAKE CIRCLE  
BROWNSTOWN MI 48183

ALBERT TOWNSHIP  
Real & Personal Property  
Spec. Population: Ad Valorem+Special Acts

Parcel # Valuations Tax Heading Amount Tax Heading Amount --- Totals ---  
001-036-000-470-00 ----- 001-036-000-470-00 NO: 01715



CLASS	PRE/MBT %	Tax Heading	Amount	Tax Heading	Amount		Totals
402	0	COUNTY ROADS	8.27	ALBERT ROADS	4.01	Tax	101.61
SCHOOL: 69030	TV 8,279	LIBRARY	4.96	ALBERT PARKS/CEM	4.13	W Admin	1.01
JOHANNESBURG-LE	AV 15,200	MCCOA	8.09	COP-ISD GENERAL	2.11	Due	102.62
M.CODE: SEV	15,200	MONT CO SHERIFF	8.27	COP-ISD SP ED	6.87	Intrst	
		MSU EXTENSION	2.06	COP-ISD EX SP ED	5.22	Total	
		ALBERT TWP OPER	5.40	F/A REAL,ALBERT FI	42.22		

PROP. ADDR: BIG WOLF LAKE RD  
T29N R1E SEC 36 N 1/2 OF N 1/2 OF SE 1/4 OF NW 1/4

STEFFEN MARIE KENNETH DEANNA  
STEFFEN JEFF & MICHELLE  
36732 GREEN ST  
NEW BALTIMORE MI 48047

001-036-000-480-00 ----- 001-036-000-480-00 NO: 01716



CLASS	PRE/MBT %	Tax Heading	Amount	Tax Heading	Amount		Totals
401	0	COUNTY ROADS	68.56	ALBERT ROADS	33.22	Tax	842.09
SCHOOL: 69030	TV 68,561	LIBRARY	41.13	ALBERT PARKS/CEM	34.28	W Admin	8.42
JOHANNESBURG-LE	AV 98,100	MCCOA	67.06	COP-ISD GENERAL	17.50	Due	850.51
M.CODE: SEV	98,100	MONT CO SHERIFF	68.56	COP-ISD SP ED	56.96	Intrst	
		MSU EXTENSION	17.14	COP-ISD EX SP ED	43.25	Total	
		ALBERT TWP OPER	44.77	F/A REAL,ALBERT FI	349.66		

PROP. ADDR: 5917 BIG WOLF LAKE R  
T29N R1E SEC 36 NE 1/4 OF SW 1/4

CABBLE BRENT A REV TRUST  
C/O RONALD L CABBLE  
38023 RICHLAND ST  
LIVONIA MI 48150

001-036-000-490-00 ----- 001-036-000-490-00 NO: 01717



CLASS	PRE/MBT %	Tax Heading	Amount	Tax Heading	Amount		Totals
401	0	COUNTY ROADS	27.57	ALBERT ROADS	13.36	Tax	338.60
SCHOOL: 69030	TV 27,571	LIBRARY	16.54	ALBERT PARKS/CEM	13.78	W Admin	3.38
JOHANNESBURG-LE	AV 48,000	MCCOA	26.96	COP-ISD GENERAL	7.03	Due	341.98
M.CODE: SEV	48,000	MONT CO SHERIFF	27.57	COP-ISD SP ED	22.90	Intrst	
		MSU EXTENSION	6.89	COP-ISD EX SP ED	17.39	Total	
		ALBERT TWP OPER	18.00	F/A REAL,ALBERT FI	140.61		

PROP. ADDR: 5971 BIG WOLF LAKE R  
T29N R1E SEC 36 N 165 FT OF NW 1/4 OF SW 1/4

SCHUSTER WILLIAM III  
3810 WILL CARLTON RD  
FLAT ROCK MI 48134

ALBERT TOWNSHIP  
Real & Personal Property  
Spec. Population: Ad Valorem+Special Acts

Parcel # Valuations Tax Heading Amount Tax Heading Amount --- Totals ---  
001-036-000-500-00 ----- 001-036-000-500-00 NO: 01718



CLASS: 402	PRE/MBT %	0	COUNTY ROADS	3.80	ALBERT ROADS	1.84	Tax	46.72
SCHOOL: 69030	TV	3,809	LIBRARY	2.28	ALBERT PARKS/CEM	1.90	W Admin	0.46
JOHANNESBURG-LE	AV	8,300	MCCOA	3.72	COP-ISD GENERAL	0.97	Due	47.18
M.CODE:	SEV	8,300	MONT CO SHERIFF	3.80	COP-ISD SP ED	3.16	Intrst	
			MSU EXTENSION	0.95	COP-ISD EX SP ED	2.40	Total	
			ALBERT TWP OPER	2.48	F/A REAL,ALBERT FI	19.42		

PROP. ADDR: SCHUSTER WILLIAM J III  
T29N R1E SEC 36 S 330 FT OF N 495 FT OF NW 1/4 OF SW 1/4 LESS. 3810 WILL CARLTON RD  
S 165 FT FLAT ROCK MI 48134

001-036-000-500-01 ----- 001-036-000-500-01 NO: 01719



CLASS: 402	PRE/MBT %	100	COUNTY ROADS	6.61	ALBERT ROADS	3.20	Tax	81.18
SCHOOL: 69030	TV	6,615	LIBRARY	3.96	ALBERT PARKS/CEM	3.30	W Admin	0.81
JOHANNESBURG-LE	AV	8,300	MCCOA	6.47	COP-ISD GENERAL	1.68	Due	81.99
M.CODE:	SEV	8,300	MONT CO SHERIFF	6.61	COP-ISD SP ED	5.49	Intrst	
			MSU EXTENSION	1.65	COP-ISD EX SP ED	4.17	Total	
			ALBERT TWP OPER	4.31	F/A REAL,ALBERT FI	33.73		

PROP. ADDR: BELMONTE BRIAN & CYNTHIA H/W  
T29N R1E SEC 36 S 165 FT OF N 495 FT OF NW 1/4 OF SW 1/4 5941 BIG WOLF LAKE RD  
LEWISTON MI 49756

001-036-000-510-00 ----- 001-036-000-510-00 NO: 01720



CLASS: 401	PRE/MBT %	100	COUNTY ROADS	110.92	ALBERT ROADS	53.75	Tax	1,362.43
SCHOOL: 69030	TV	110,926	LIBRARY	66.55	ALBERT PARKS/CEM	55.46	W Admin	13.62
JOHANNESBURG-LE	AV	146,700	MCCOA	108.50	COP-ISD GENERAL	28.31	Due	1,376.05
M.CODE:	SEV	146,700	MONT CO SHERIFF	110.92	COP-ISD SP ED	92.16	Intrst	
			MSU EXTENSION	27.73	COP-ISD EX SP ED	69.98	Total	
			ALBERT TWP OPER	72.43	F/A REAL,ALBERT FI	565.72		

PROP. ADDR: 5941 BIG WOLF LAKE R  
T29N R1E SEC 36 S 165 OF N 660 FT OF NW 1/4 OF SW 1/4 BELMONTE BRIAN & CYNTHIA H/W  
LEWISTON MI 49756

001-036-000-510-01 ----- 001-036-000-510-01 NO: 01721



CLASS: 401	PRE/MBT %	0	COUNTY ROADS	70.32	ALBERT ROADS	34.08	Tax	863.78
SCHOOL: 69030	TV	70,329	LIBRARY	42.19	ALBERT PARKS/CEM	35.16	W Admin	8.63
JOHANNESBURG-LE	AV	121,200	MCCOA	68.79	COP-ISD GENERAL	17.95	Due	872.41
M.CODE:	SEV	121,200	MONT CO SHERIFF	70.32	COP-ISD SP ED	58.43	Intrst	
			MSU EXTENSION	17.58	COP-ISD EX SP ED	44.37	Total	
			ALBERT TWP OPER	45.92	F/A REAL,ALBERT FI	358.67		

PROP. ADDR: 5935 BIG WOLF LAKE R  
T29N R1E SEC 36 THE N 165 FT OF S 660 FT OF NW 1/4 OF SW 1/4 WEBER DUANE & SHERYL A ET AL  
SANDUSKY MI 48471

ALBERT TOWNSHIP  
Real & Personal Property  
Spec. Population: Ad Valorem+Special Acts

Parcel # Valuations Tax Heading Amount Tax Heading Amount --- Totals ---  
001-036-000-510-02 ----- 001-036-000-510-02 NO: 01722



CLASS	PRE/MBT %	Valuations	Tax Heading	Amount	Tax Heading	Amount		Totals
401		100	COUNTY ROADS	55.02	ALBERT ROADS	26.66	Tax	675.80
SCHOOL: 69030	TV	55,024	LIBRARY	33.01	ALBERT PARKS/CEM	27.51	W Admin	6.75
JOHANNESBURG-LE	AV	94,700	MCCOA	53.82	COP-ISD GENERAL	14.04	Due	682.55
M.CODE: COREL	SEV	94,700	MONT CO SHERIFF	55.02	COP-ISD SP ED	45.71	Intrst	
			MSU EXTENSION	13.75	COP-ISD EX SP ED	34.71	Total	
			ALBERT TWP OPER	35.93	F/A REAL,ALBERT FI	280.62		

PROP. ADDR: 5929 BIG WOLF LAKE R BENOIT DANNY W & BETTY R  
T29N R1E SEC 36 THE N 165 FT OF S 495 FT OF NW 1/4 OF SW 1/4 5929 BIG WOLF LK RD  
EASMT ON W 33 FT LEWISTON MI 49756

001-036-000-520-00 ----- 001-036-000-520-00 NO: 01723



CLASS	PRE/MBT %	Valuations	Tax Heading	Amount	Tax Heading	Amount		Totals
401		0	COUNTY ROADS	18.70	ALBERT ROADS	9.06	Tax	229.71
SCHOOL: 69030	TV	18,706	LIBRARY	11.22	ALBERT PARKS/CEM	9.35	W Admin	2.29
JOHANNESBURG-LE	AV	27,700	MCCOA	18.29	COP-ISD GENERAL	4.77	Due	232.00
M.CODE: COREL	SEV	27,700	MONT CO SHERIFF	18.70	COP-ISD SP ED	15.54	Intrst	
			MSU EXTENSION	4.67	COP-ISD EX SP ED	11.80	Total	
			ALBERT TWP OPER	12.21	F/A REAL,ALBERT FI	95.40		

PROP. ADDR: 5925 BIG WOLF LAKE R STIMSON CHARLES & GROAT CONNIE  
T29N R1E SEC 36 N 165 FT OF S 330 FT OF NW 1/4 OF SW 1/4 8327 WILCOX RD  
BROWN CITY MI 48416

001-036-000-530-00 ----- 001-036-000-530-00 NO: 01724



CLASS	PRE/MBT %	Valuations	Tax Heading	Amount	Tax Heading	Amount		Totals
402		0	COUNTY ROADS	38.56	ALBERT ROADS	18.68	Tax	473.57
SCHOOL: 69030	TV	38,560	LIBRARY	23.13	ALBERT PARKS/CEM	19.28	W Admin	4.73
JOHANNESBURG-LE	AV	59,000	MCCOA	37.71	COP-ISD GENERAL	9.84	Due	478.30
M.CODE:	SEV	59,000	MONT CO SHERIFF	38.56	COP-ISD SP ED	32.03	Intrst	
			MSU EXTENSION	9.64	COP-ISD EX SP ED	24.32	Total	
			ALBERT TWP OPER	25.17	F/A REAL,ALBERT FI	196.65		

PROP. ADDR: HUSTON BRUCE & MARIAN LP  
T29N R1E SEC 36 S½ OF SW¼ C/O SUSAN EVANS  
PO BOX 367  
LEWISTON MI 49756





ALBERT TOWNSHIP  
Real & Personal Property  
Spec. Population: Ad Valorem+Special Acts

Parcel # Valuations Tax Heading Amount Tax Heading Amount --- Totals ---  
001-102-000-100-00 ----- 001-102-000-100-00 NO:



CLASS: 402	PRE/MBT %	0	COUNTY ROADS	0.00	ALBERT ROADS	0.00	Tax	0.00
SCHOOL: 69030	TV	0	LIBRARY	0.00	ALBERT PARKS/CEM	0.00	W Admin	0.00
JOHANNESBURG-LE	AV	0	MCCOA	0.00	COP-ISD GENERAL	0.00	Due	0.00
M.CODE:	SEV	0	MONT CO SHERIFF	0.00	COP-ISD SP ED	0.00	Intrst	
			MSU EXTENSION	0.00	COP-ISD EX SP ED	0.00	Total	
			ALBERT TWP OPER	0.00	F/A REAL,ALBERT FI	0.00		

PROP. ADDR: 6595 AVERY LAKE RD  
T29N R2E SEC 2 ENTIRE SECTION

STATE OF MICHIGAN  
DNR REAL ESTATE DIVISION  
PO BOX 30028  
LANSING MI 48909

001-103-000-010-00 ----- 001-103-000-010-00 NO:



CLASS: 402	PRE/MBT %	0	COUNTY ROADS	0.00	ALBERT ROADS	0.00	Tax	0.00
SCHOOL: 69030	TV	0	LIBRARY	0.00	ALBERT PARKS/CEM	0.00	W Admin	0.00
JOHANNESBURG-LE	AV	0	MCCOA	0.00	COP-ISD GENERAL	0.00	Due	0.00
M.CODE:	SEV	0	MONT CO SHERIFF	0.00	COP-ISD SP ED	0.00	Intrst	
			MSU EXTENSION	0.00	COP-ISD EX SP ED	0.00	Total	
			ALBERT TWP OPER	0.00	F/A REAL,ALBERT FI	0.00		

PROP. ADDR:  
T29N R2E SEC 3 E 1/2 OF NE 1/4 EXC THOSE PARCELS LYING N OF  
SKYLINE DR.

STATE OF MICHIGAN  
DNR REAL ESTATE DIVISION  
PO BOX 30028  
LANSING MI 48909

001-103-000-010-01 ----- 001-103-000-010-01 NO: 01726



CLASS: 402	PRE/MBT %	0	COUNTY ROADS	0.48	ALBERT ROADS	0.23	Tax	5.89
SCHOOL: 69030	TV	483	LIBRARY	0.28	ALBERT PARKS/CEM	0.24	W Admin	0.05
JOHANNESBURG-LE	AV	3,300	MCCOA	0.47	COP-ISD GENERAL	0.12	Due	5.94
M.CODE:	SEV	3,300	MONT CO SHERIFF	0.48	COP-ISD SP ED	0.40	Intrst	
			MSU EXTENSION	0.12	COP-ISD EX SP ED	0.30	Total	
			ALBERT TWP OPER	0.31	F/A REAL,ALBERT FI	2.46		

PROP. ADDR:  
T29N R2E SEC 3 PAR B COM AT NW COR OF SEC TH E 858 FT TO POB  
TH CONT E 165 FT, S 331 FT, W 165.45 FT TH N 340 FT TO POB

TRAGGE INVESTMENT INC  
35404 NORTHGATE DR  
LIVONIA MI 48152

ALBERT TOWNSHIP  
Real & Personal Property  
Spec. Population: Ad Valorem+Special Acts

Parcel # Valuations Tax Heading Amount Tax Heading Amount --- Totals ---  
001-103-000-010-02 ----- 001-103-000-010-02 NO: 01727



CLASS: 402	PRE/MBT %	0	COUNTY ROADS	0.45	ALBERT ROADS	0.22	Tax	5.56
SCHOOL: 69030	TV	459	LIBRARY	0.27	ALBERT PARKS/CEM	0.22	W Admin	0.05
JOHANNESBURG-LE	AV	900	MCCOA	0.44	COP-ISD GENERAL	0.11	Due	5.61
M.CODE:	SEV	900	MONT CO SHERIFF	0.45	COP-ISD SP ED	0.38	Intrst	
			MSU EXTENSION	0.11	COP-ISD EX SP ED	0.28	Total	
			ALBERT TWP OPER	0.29	F/A REAL,ALBERT FI	2.34		

PROP. ADDR: STODDARD JODI ANN  
T29N R2E SEC 3 COM AT NE COR; TH S 88° W 254.56 FT; ALG SEC LN 10950 SKYLINE DR  
TO POB; TH S 79.34 FT; TH W'LY ALG CNTRLN OF RD 158.73 FT ON A ATLANTA MI 49709  
19° CURVE TO LEFT, LONG CHORD N 89° W 156.86 FT; TH S 75° W  
23.83 FT ALG SD CNTRLN, TH N 78.67 FT; TH N 88° E 179.96 TO  
POB PARCEL 2

001-103-000-010-03 ----- 001-103-000-010-03 NO: 01728



CLASS: 402	PRE/MBT %	0	COUNTY ROADS	0.22	ALBERT ROADS	0.11	Tax	2.73
SCHOOL: 69030	TV	228	LIBRARY	0.13	ALBERT PARKS/CEM	0.11	W Admin	0.02
JOHANNESBURG-LE	AV	500	MCCOA	0.22	COP-ISD GENERAL	0.05	Due	2.75
M.CODE:	SEV	500	MONT CO SHERIFF	0.22	COP-ISD SP ED	0.18	Intrst	
			MSU EXTENSION	0.05	COP-ISD EX SP ED	0.14	Total	
			ALBERT TWP OPER	0.14	F/A REAL,ALBERT FI	1.16		

PROP. ADDR: SEDEN DONNA REV LIVING TRUST  
T29N R2E SEC 3 COMM AT NE COR OF SEC; TH S 88 DEG W 254.56' 10920 SKYLINE DR  
ALG N SEC LN; TH S 88 DEG W 179.96' TO POB; TH S 0 DEG E ATLANTA MI 49709  
78.67' TO CNTRLN OF SKYLINE DR; TH S 75 DEG W 92.62'; TH N 0  
DEG W 99.63'; TH N 88 DEG E 90' TO POB.

001-103-000-010-04 ----- 001-103-000-010-04 NO: 01729



CLASS: 402	PRE/MBT %	0	COUNTY ROADS	0.34	ALBERT ROADS	0.16	Tax	4.16
SCHOOL: 69030	TV	345	LIBRARY	0.20	ALBERT PARKS/CEM	0.17	W Admin	0.04
JOHANNESBURG-LE	AV	700	MCCOA	0.33	COP-ISD GENERAL	0.08	Due	4.20
M.CODE:	SEV	700	MONT CO SHERIFF	0.34	COP-ISD SP ED	0.28	Intrst	
			MSU EXTENSION	0.08	COP-ISD EX SP ED	0.21	Total	
			ALBERT TWP OPER	0.22	F/A REAL,ALBERT FI	1.75		

PROP. ADDR: MICKS LOUIS & LYNN IRENE  
T29N R2E SEC 3 COMM AT NE COR OF SEC; TH S 88 DEG W 524.52' TO 60470 LILLIAN ST  
POB; TH S 0 DEG E 99.63' TO C/L OF SKYLINE DR; TH S 75 DEG W SOUTH LYON MI 48178  
97.76' ON SD C/L; TH N 0 DEG W 121.76'; TH N 88 DEG E 95' ALG  
SEC LN TO POB.

ALBERT TOWNSHIP  
Real & Personal Property  
Spec. Population: Ad Valorem+Special Acts

Parcel # Valuations Tax Heading Amount Tax Heading Amount --- Totals ---  
001-103-000-010-05 ----- 001-103-000-010-05 NO: 01730



CLASS: 402	PRE/MBT %	0	COUNTY ROADS	0.69	ALBERT ROADS	0.33	Tax	8.44
SCHOOL: 69030	TV	691	LIBRARY	0.41	ALBERT PARKS/CEM	0.34	W Admin	0.08
JOHANNESBURG-LE	AV	1,500	MCCOA	0.67	COP-ISD GENERAL	0.17	Due	8.52
M.CODE:	SEV	1,500	MONT CO SHERIFF	0.69	COP-ISD SP ED	0.57	Intrst	
			MSU EXTENSION	0.17	COP-ISD EX SP ED	0.43	Total	
			ALBERT TWP OPER	0.45	F/A REAL,ALBERT FI	3.52		

PROP. ADDR: KLEIMANN KARI &  
T29N R2E SEC 3 COMM AT NE COR OF SEC; TH S 88 DEG W 619.52' TO CARLISLE KACI  
POB; TH S 0 DEG E 121.76' TO C/L OF SKYLINE DR; TH S 75 DEG W 3252 N SHOREVIEW DR  
153.60' ON SD C/L; TH N 0 DEG W 156.62'; TH N 88 DEG E 149.26' FORT GRATIOT MI 48059  
ALG SEC LN TO POB.

001-103-000-010-06 ----- 001-103-000-010-06 NO: 01731



CLASS: 402	PRE/MBT %	100	COUNTY ROADS	2.53	ALBERT ROADS	1.22	Tax	31.10
SCHOOL: 69030	TV	2,538	LIBRARY	1.52	ALBERT PARKS/CEM	1.26	W Admin	0.31
JOHANNESBURG-LE	AV	3,500	MCCOA	2.48	COP-ISD GENERAL	0.64	Due	31.41
M.CODE:	SEV	3,500	MONT CO SHERIFF	2.53	COP-ISD SP ED	2.10	Intrst	
			MSU EXTENSION	0.63	COP-ISD EX SP ED	1.60	Total	
			ALBERT TWP OPER	1.65	F/A REAL,ALBERT FI	12.94		

PROP. ADDR: MAHRLE JIM D & MCNIER SHIRLEY TRUST  
T29N R2E SEC 3 COMM AT NE COR OF SEC; TH S 88 DEG W 768.78' TO 10830 SKYLINE DR  
POB; TH S 0 DEG E 156.62' TO C/L OF SKYLINE DR; TH S 75 DEG W ATLANTA MI 49709  
309.87' ON SD C/L TO THE P.C. OF A 46 DEG CURVE TO THE RIGHT;  
TH W'LY ALG SD CURVE & C/L OF SKYLINE DR 56.66' L.C. S 88 DEG  
W 56.18'; TH N 0 DEG W 226.67'; TH N 88 DEG E 357.29' ALG SEC  
TO POB.

001-103-000-010-07 ----- 001-103-000-010-07 NO:



CLASS: 402	PRE/MBT %	0	COUNTY ROADS	0.00	ALBERT ROADS	0.00	Tax	0.00
SCHOOL: 69030	TV	0	LIBRARY	0.00	ALBERT PARKS/CEM	0.00	W Admin	0.00
JOHANNESBURG-LE	AV	0	MCCOA	0.00	COP-ISD GENERAL	0.00	Due	0.00
M.CODE:	SEV	0	MONT CO SHERIFF	0.00	COP-ISD SP ED	0.00	Intrst	
			MSU EXTENSION	0.00	COP-ISD EX SP ED	0.00	Total	
			ALBERT TWP OPER	0.00	F/A REAL,ALBERT FI	0.00		

PROP. ADDR: STATE OF MICHIGAN  
T29N R2E SEC 3 COM AT NE COR; TH S 88° W 254.56 FT ALG SEC LN; DNR REAL ESTATE DIVISION  
TH S 88° E 179.96 FT; TH S 88° 334.26 FT; TH S 88° W 357.29 FT PO BOX 30028  
TO POB; TH S 226.67 FT; TO C/L OF RD, TH NW'LY ON SD C/L 75.42 LANSING MI 48909  
FT; ON A 46° TO PT, TH N 43° W 223.13 FT ALG SD C/L TH N 22  
FT; TH N 88° E 214.79 FT TO POB PARCEL 7

ALBERT TOWNSHIP  
Real & Personal Property  
Spec. Population: Ad Valorem+Special Acts

Parcel # Valuations Tax Heading Amount Tax Heading Amount --- Totals ---  
001-103-000-010-11 ----- 001-103-000-010-11 NO: 01732



CLASS: 402	PRE/MBT %	0	COUNTY ROADS	1.98	ALBERT ROADS	0.96	Tax	24.32
SCHOOL: 69030	TV	1,984	LIBRARY	1.19	ALBERT PARKS/CEM	0.99	W Admin	0.24
JOHANNESBURG-LE	AV	2,700	MCCOA	1.94	COP-ISD GENERAL	0.50	Due	24.56
M.CODE: CAPIT	SEV	2,700	MONT CO SHERIFF	1.98	COP-ISD SP ED	1.64	Intrst	
			MSU EXTENSION	0.49	COP-ISD EX SP ED	1.25	Total	
			ALBERT TWP OPER	1.29	F/A REAL,ALBERT FI	10.11		

PROP. ADDR: T29N R2E SEC 3 COM AT NE COR; TH S 88° W 19.60 FT TO SE COR OF SEC 34 T30N R2E & THE POB; TH S 303.29 TO CNTRLN OF RD, TH N 36° W 137.02 TO CURVE OF A 19° CURVE TO LEFT, 193.42 FT ALG CNTRLN OF RD, LONG CHORD N 55° W 190.04 FT; TH N 79.34 FT TO SEV LN; TH N 88° E 234.96 TO POB PARCEL 1

GRIFFOR NICOLAS J &  
RADZIEJEWSKI CASSIE L  
10974 SKYLINE DR  
ATLANTA MI 49709

001-103-000-015-00 ----- 001-103-000-015-00 NO: 01733



CLASS: 401	PRE/MBT %	0	COUNTY ROADS	49.94	ALBERT ROADS	24.20	Tax	635.62
SCHOOL: 60010	TV	49,943	LIBRARY	29.96	ALBERT PARKS/CEM	24.97	W Admin	6.35
ATLANTA COMMUNI	AV	70,200	MCCOA	48.85	AMA/ESD GENERAL	10.55	Due	641.97
M.CODE:	SEV	70,200	MONT CO SHERIFF	49.94	AMA/ESD SP ED	31.70	Intrst	
			MSU EXTENSION	12.48	AMA/ESD EX SP ED	65.72	Total	
			ALBERT TWP OPER	32.61	F/A REAL,ALBERT FI	254.70		

PROP. ADDR: 10312 SKY LINE DR  
T29N R2E SEC 3 COMM AT N 1/4 COR OF SEC TH W'LY ALG SEC LN 504.77 FT TO TH POB TH S'LY 181.49 FT TH W'LY 206.94 FT TH NW'LY 205.10 FT TH N'LY 160.10 FT TH E'LY ALG SEC LN 402 FT TO POB

MARTINEZ SAME & CLAUDINE  
218 MIDLAND ST  
JACKSON MI 49201

001-103-000-015-01 ----- 001-103-000-015-01 NO: 01734



CLASS: 402	PRE/MBT %	100	COUNTY ROADS	3.53	ALBERT ROADS	1.71	Tax	44.94
SCHOOL: 60010	TV	3,536	LIBRARY	2.12	ALBERT PARKS/CEM	1.76	W Admin	0.44
ATLANTA COMMUNI	AV	4,600	MCCOA	3.45	AMA/ESD GENERAL	0.74	Due	45.38
M.CODE:	SEV	4,600	MONT CO SHERIFF	3.53	AMA/ESD SP ED	2.24	Intrst	
			MSU EXTENSION	0.88	AMA/ESD EX SP ED	4.65	Total	
			ALBERT TWP OPER	2.30	F/A REAL,ALBERT FI	18.03		

PROP. ADDR: T29N R2E SEC 3 COM AT N 1/4 COR OF SEC TH W 95.55 FT TO POB TH S 5 DEG E 177.12 FT TH S 74 DEG W 108.67 FT TH N 83 DEG W 330.90 FT TH N 2 DEG E 181.49 FT TH S 88 DEG E 409.22 FT TO POB ALSO A PARCEL DESC AS COM AT N 1/4 COR OF SEC TH E 376 FT TH S 8 DEG E 163.13 FT TH S 84 DEG W 307.07 FT TH N 74 DEG W 146.96 FT TH S 74 DEG W 32.58 FT TH N 5 DEG W 177.12 FT TH S 88 DEG E 95.55 FT TO POB PART OF N 1/2 OF SEC 3 PARCEL B & C

LUDWIG KENNETH TRUST  
10455 SKY LINE DR  
ATLANTA MI 49709

ALBERT TOWNSHIP  
Real & Personal Property  
Spec. Population: Ad Valorem+Special Acts

Parcel # Valuations Tax Heading Amount Tax Heading Amount --- Totals ---  
001-103-000-015-02 ----- 001-103-000-015-02 NO: 01735



CLASS: 402	PRE/MBT %	0	COUNTY ROADS	1.50	ALBERT ROADS	0.72	Tax	19.05
SCHOOL: 60010	TV	1,500	LIBRARY	0.90	ALBERT PARKS/CEM	0.75	W Admin	0.19
ATLANTA COMMUNI	AV	2,900	MCCOA	1.46	AMA/ESD GENERAL	0.31	Due	19.24
M.CODE: SEV		2,900	MONT CO SHERIFF	1.50	AMA/ESD SP ED	0.95	Intrst	
			MSU EXTENSION	0.37	AMA/ESD EX SP ED	1.97	Total	
			ALBERT TWP OPER	0.97	F/A REAL,ALBERT FI	7.65		

PROP. ADDR: SZPONDOWSKI SHERRIANNE TR  
T29N R2E SEC 3 COM AT N 1/4 COR OF SEC TH E 376 FT TO POB TH 8513 CADILLAC CIRCLE  
CONT E 506.38 FT TH S 69 DEG W 381.34 TH S 84 DEG W 124.83 FT GROSSE ILE MI 48138  
TH N 8 DEG W 163.13 FT TO POB PARCEL D PART OF N 1/2

001-103-000-020-00 ----- 001-103-000-020-00 NO: 01736



CLASS: 402	PRE/MBT %	0	COUNTY ROADS	5.75	ALBERT ROADS	2.79	Tax	70.68
SCHOOL: 69030	TV	5,759	LIBRARY	3.45	ALBERT PARKS/CEM	2.87	W Admin	0.70
JOHANNESBURG-LE	AV	40,700	MCCOA	5.63	COP-ISD GENERAL	1.47	Due	71.38
M.CODE: SEV		40,700	MONT CO SHERIFF	5.75	COP-ISD SP ED	4.78	Intrst	
			MSU EXTENSION	1.43	COP-ISD EX SP ED	3.63	Total	
			ALBERT TWP OPER	3.76	F/A REAL,ALBERT FI	29.37		

PROP. ADDR: TRAGGE INVESTMENT INC  
T29N R2E SEC 3 PAR D COM AT NW COR OF SEC TH E 1023 FT TH S 35404 NORTHGATE DR  
331 FT TO POB TH W 107.9 FT TH S 159 FT TO SHORE OF AVERY LAKE LIVONIA MI 48152  
TH SELY ON SHORE 111.35 FT TH 118 FT TO POB

001-103-000-020-01 ----- 001-103-000-020-01 NO: 01737



CLASS: 402	PRE/MBT %	0	COUNTY ROADS	0.48	ALBERT ROADS	0.23	Tax	5.89
SCHOOL: 69030	TV	483	LIBRARY	0.28	ALBERT PARKS/CEM	0.24	W Admin	0.05
JOHANNESBURG-LE	AV	3,300	MCCOA	0.47	COP-ISD GENERAL	0.12	Due	5.94
M.CODE: SEV		3,300	MONT CO SHERIFF	0.48	COP-ISD SP ED	0.40	Intrst	
			MSU EXTENSION	0.12	COP-ISD EX SP ED	0.30	Total	
			ALBERT TWP OPER	0.31	F/A REAL,ALBERT FI	2.46		

PROP. ADDR: TRAGGE INVESTMENT INC  
T29N R2E SEC 3 PAR A COM AT NW COR OF SEC TH E 693 FT TO POB 35404 NORTHGATE DR  
TH CONT E 165 FT, S 340 FT, W 165.45 FT TH N 350.6 FT TO POB LIVONIA MI 48152

ALBERT TOWNSHIP  
Real & Personal Property  
Spec. Population: Ad Valorem+Special Acts

Parcel # Valuations Tax Heading Amount Tax Heading Amount --- Totals ---  
001-103-000-030-00 ----- 001-103-000-030-00 NO: 01738



CLASS	PRE/MBT %	Valuations	Tax Heading	Amount	Tax Heading	Amount		Totals
401	0		COUNTY ROADS	47.94	ALBERT ROADS	23.23	Tax	588.80
SCHOOL: 69030	TV	47,940	LIBRARY	28.76	ALBERT PARKS/CEM	23.97	W Admin	5.88
JOHANNESBURG-LE AV		93,300	MCCOA	46.89	COP-ISD GENERAL	12.23	Due	594.68
M.CODE: COREL	SEV	93,300	MONT CO SHERIFF	47.94	COP-ISD SP ED	39.83	Intrst	
			MSU EXTENSION	11.98	COP-ISD EX SP ED	30.24	Total	
			ALBERT TWP OPER	31.30	F/A REAL,ALBERT FI	244.49		

PROP. ADDR: 10155 HIGH BLUFFS TR MARTIN JAMES J JR & JOAN L/E  
 T29N R2E SEC 3 PAR C COM AT NW COR OF SEC, TH E 693 FT, S 350.6 FT, E 115 FT TO POB TH CONT E 108 FT, S 159 FT TO SH 35838 FOXWOOD CT  
 AVERY LK, TH SWLY ON SH 111.35 FT, TH N 200 FT TO POB HARRISON TOWNSHIP MI 48045-3085

001-103-000-040-00 ----- 001-103-000-040-00 NO: 01739



CLASS	PRE/MBT %	Valuations	Tax Heading	Amount	Tax Heading	Amount		Totals
402	0		COUNTY ROADS	0.94	ALBERT ROADS	0.45	Tax	11.52
SCHOOL: 69030	TV	941	LIBRARY	0.56	ALBERT PARKS/CEM	0.47	W Admin	0.11
JOHANNESBURG-LE AV		2,300	MCCOA	0.92	COP-ISD GENERAL	0.24	Due	11.63
M.CODE:	SEV	2,300	MONT CO SHERIFF	0.94	COP-ISD SP ED	0.78	Intrst	
			MSU EXTENSION	0.23	COP-ISD EX SP ED	0.59	Total	
			ALBERT TWP OPER	0.61	F/A REAL,ALBERT FI	4.79		

PROP. ADDR: TRAGGE INVESTMENT INC  
 T29N R2E SEC 3 PAR A COM AT NW COR OF SEC TH SERLY 1023 FT TO 35404 NORTHGATE DR  
 POB TH CONT E 107.5 FT, S 305.5 FT, W 107.8 FT TH N 311.9 FT TO POB LIVONIA MI 48152

001-103-000-050-00 ----- 001-103-000-050-00 NO: 01740



CLASS	PRE/MBT %	Valuations	Tax Heading	Amount	Tax Heading	Amount		Totals
402	0		COUNTY ROADS	1.15	ALBERT ROADS	0.55	Tax	14.10
SCHOOL: 69030	TV	1,153	LIBRARY	0.69	ALBERT PARKS/CEM	0.57	W Admin	0.14
JOHANNESBURG-LE AV		2,200	MCCOA	1.12	COP-ISD GENERAL	0.29	Due	14.24
M.CODE:	SEV	2,200	MONT CO SHERIFF	1.15	COP-ISD SP ED	0.95	Intrst	
			MSU EXTENSION	0.28	COP-ISD EX SP ED	0.72	Total	
			ALBERT TWP OPER	0.75	F/A REAL,ALBERT FI	5.88		

PROP. ADDR: YACKLEY SCOTT & DANIELLE  
 T29N R2E SEC 3 PAR B COM AT NW COR OF SEC TH E 1130.5 FT TO 6013 ROSEWOOD PKWY  
 POB TH CONT E 107.5 FT, S 299.1 FT, W 107.8 FT TH N 305.5 FT TO POB WHITE LAKE MI 48383

ALBERT TOWNSHIP  
Real & Personal Property  
Spec. Population: Ad Valorem+Special Acts

Parcel # Valuations Tax Heading Amount Tax Heading Amount --- Totals ---  
001-103-000-060-00 ----- 001-103-000-060-00 NO: 01741



CLASS: 401	PRE/MBT %	0	COUNTY ROADS	55.68	ALBERT ROADS	26.98	Tax	683.95
SCHOOL: 69030	TV	55,688	LIBRARY	33.41	ALBERT PARKS/CEM	27.84	W Admin	6.83
JOHANNESBURG-LE	AV	145,700	MCCOA	54.47	COP-ISD GENERAL	14.21	Due	690.78
M.CODE:	SEV	145,700	MONT CO SHERIFF	55.68	COP-ISD SP ED	46.27	Intrst	
			MSU EXTENSION	13.92	COP-ISD EX SP ED	35.13	Total	
			ALBERT TWP OPER	36.36	F/A REAL,ALBERT FI	284.00		

PROP. ADDR: 10199 HIGH BLUFFS TR TRAGGE INVESTMENT INC  
T29N R2E SEC 3 PAR C COM AT NW COR OF SEC TH E 1023 FT TH S 35404 NORTHGATE DR  
311.9 FT TO POB TH S 137.1 FT TO SHORE AVERY LAKE TH NWLY LIVONIA MI 48152  
109.35 FT TH N 125.9 FT TH W 107.8 FT TO POB

001-103-000-070-00 ----- 001-103-000-070-00 NO: 01742



CLASS: 401	PRE/MBT %	0	COUNTY ROADS	141.20	ALBERT ROADS	68.42	Tax	1,734.32
SCHOOL: 69030	TV	141,200	LIBRARY	84.72	ALBERT PARKS/CEM	70.60	W Admin	17.34
JOHANNESBURG-LE	AV	141,200	MCCOA	138.12	COP-ISD GENERAL	36.04	Due	1,751.66
M.CODE:	SEV	141,200	MONT CO SHERIFF	141.20	COP-ISD SP ED	117.32	Intrst	
			MSU EXTENSION	35.30	COP-ISD EX SP ED	89.08	Total	
			ALBERT TWP OPER	92.20	F/A REAL,ALBERT FI	720.12		

PROP. ADDR: 10221 HIGH BLUFFS TR CORNWALL JORGANN & BENJAMIN  
T29N R2E SEC 3 PCL D COM AT NW COR OF SEC TH E 1130.5 FT 6388 WING LAKE RD  
TH S 305.5 FT TO POB TH CONT S 125.9 FT TO SHR AVERY LAKE TH BLOOMFIELD HILLS MI 48301  
SELY ON SHR 107.8 FT TH N 142.7 FT TH W 107.8 FT TO POB

001-103-000-080-00 ----- 001-103-000-080-00 NO: 01743



CLASS: 402	PRE/MBT %	0	COUNTY ROADS	0.76	ALBERT ROADS	0.37	Tax	9.34
SCHOOL: 69030	TV	765	LIBRARY	0.45	ALBERT PARKS/CEM	0.38	W Admin	0.09
JOHANNESBURG-LE	AV	2,300	MCCOA	0.74	COP-ISD GENERAL	0.19	Due	9.43
M.CODE:	SEV	2,300	MONT CO SHERIFF	0.76	COP-ISD SP ED	0.63	Intrst	
			MSU EXTENSION	0.19	COP-ISD EX SP ED	0.48	Total	
			ALBERT TWP OPER	0.49	F/A REAL,ALBERT FI	3.90		

PROP. ADDR: HIGH BLUFFS TRL YACKLEY SCOTT & DANIELLE  
T29N R2E SEC 3 PAR A COM AT NW COR OF SEC TH E 1238 FT TO POB 6013 ROSEWOOD PKWY  
TH CONT E 107.5 FT, S 292.7 FT, W 107.8 FT TH N 299.1 FT TO WHITE LAKE MI 48383  
POB



ALBERT TOWNSHIP  
Real & Personal Property  
Spec. Population: Ad Valorem+Special Acts

Parcel # Valuations Tax Heading Amount Tax Heading Amount --- Totals ---  
001-103-000-090-00 ----- 001-103-000-090-00 NO: 01744



CLASS: 402	PRE/MBT %	0	COUNTY ROADS	1.54	ALBERT ROADS	0.74	Tax	18.89
SCHOOL: 69030	TV	1,543	LIBRARY	0.92	ALBERT PARKS/CEM	0.77	W Admin	0.18
JOHANNESBURG-LE	AV	2,200	MCCOA	1.50	COP-ISD GENERAL	0.39	Due	19.07
M.CODE:	SEV	2,200	MONT CO SHERIFF	1.54	COP-ISD SP ED	1.28	Intrst	
			MSU EXTENSION	0.38	COP-ISD EX SP ED	0.97	Total	
			ALBERT TWP OPER	1.00	F/A REAL,ALBERT FI	7.86		

PROP. ADDR: HIGH BLUFFS TRL KOEPKE MICHAEL  
T29N R2E SEC 3 PAR B COM AT NW COR OF SEC TH E 1345.5 FT TO 1015 HORTON ST  
POB TH E 107.5 FT, S 286.3 FT, W 107.8 FT TH N 292.7 FT TO POB NORTHVILLE MI 48167

001-103-000-100-00 ----- 001-103-000-100-00 NO: 01745



CLASS: 402	PRE/MBT %	0	COUNTY ROADS	20.39	ALBERT ROADS	9.88	Tax	250.44
SCHOOL: 69030	TV	20,396	LIBRARY	12.23	ALBERT PARKS/CEM	10.19	W Admin	2.50
JOHANNESBURG-LE	AV	39,600	MCCOA	19.95	COP-ISD GENERAL	5.20	Due	252.94
M.CODE:	SEV	39,600	MONT CO SHERIFF	20.39	COP-ISD SP ED	16.94	Intrst	
			MSU EXTENSION	5.09	COP-ISD EX SP ED	12.86	Total	
			ALBERT TWP OPER	13.31	F/A REAL,ALBERT FI	104.01		

PROP. ADDR: 10235 HIGH BLUFFS TR YACKLEY SCOTT P & DANIELLE M  
T29N R2E SEC 3 PAR C COM AT NW COR OF SEC, TH E 1238 FT, TH S 6013 ROSEWOOD PARKWAY  
299.1 FT TO POB, TH E 107.8 FT, S 145.5 FT TO SH AVERY LK, TH WHITE LAKE MI 48383  
W ON SH 107.67 FT, TH N 142.7 FT TO POB.

001-103-000-110-00 ----- 001-103-000-110-00 NO: 01746



CLASS: 401	PRE/MBT %	0	COUNTY ROADS	100.54	ALBERT ROADS	48.72	Tax	1,234.94
SCHOOL: 69030	TV	100,548	LIBRARY	60.32	ALBERT PARKS/CEM	50.27	W Admin	12.34
JOHANNESBURG-LE	AV	143,000	MCCOA	98.35	COP-ISD GENERAL	25.66	Due	1,247.28
M.CODE:	SEV	143,000	MONT CO SHERIFF	100.54	COP-ISD SP ED	83.54	Intrst	
			MSU EXTENSION	25.13	COP-ISD EX SP ED	63.43	Total	
			ALBERT TWP OPER	65.65	F/A REAL,ALBERT FI	512.79		

PROP. ADDR: 10247 HIGH BLUFFS TR KOEPKE MICHAEL  
T29N R2E SEC 3 PAR D COM AT NW COR OF SEC TH E 1345.5 FT, TH S 1015 HORTON ST  
292.7 FT TO POB, TH E 107.8 FT, S 148.2 FT TO SH AVERY LK, TH NORTHVILLE MI 48167  
W ON SH 107.67 FT, TH N 145.5 FT TO POB.

ALBERT TOWNSHIP  
Real & Personal Property  
Spec. Population: Ad Valorem+Special Acts

Parcel # Valuations Tax Heading Amount Tax Heading Amount --- Totals ---  
001-103-000-120-00 ----- 001-103-000-120-00 NO: 01747



CLASS: 402	PRE/MBT %	0	COUNTY ROADS	1.76	ALBERT ROADS	0.85	Tax	21.62
SCHOOL: 69030	TV	1,764	LIBRARY	1.05	ALBERT PARKS/CEM	0.88	W Admin	0.21
JOHANNESBURG-LE	AV	2,400	MCCOA	1.72	COP-ISD GENERAL	0.45	Due	21.83
M.CODE:	SEV	2,400	MONT CO SHERIFF	1.76	COP-ISD SP ED	1.46	Intrst	
			MSU EXTENSION	0.44	COP-ISD EX SP ED	1.11	Total	
			ALBERT TWP OPER	1.15	F/A REAL,ALBERT FI	8.99		

PROP. ADDR: HIGH BLUFFS TRL KOEPKE MICHAEL  
T29N R2E SEC 3 PAR A COM AT NW COR OF SEC TH E 1453 FT TO POB 1015 HORTON ST  
TH CONT E 130 FT TH SWRLY 280.4 FT TH W 114.2 FT TH N 286.3 FT NORTHVILLE MI 48167  
TO POB

001-103-000-130-00 ----- 001-103-000-130-00 NO: 01748



CLASS: 402	PRE/MBT %	0	COUNTY ROADS	0.60	ALBERT ROADS	0.29	Tax	7.40
SCHOOL: 69030	TV	606	LIBRARY	0.36	ALBERT PARKS/CEM	0.30	W Admin	0.07
JOHANNESBURG-LE	AV	2,600	MCCOA	0.59	COP-ISD GENERAL	0.15	Due	7.47
M.CODE:	SEV	2,600	MONT CO SHERIFF	0.60	COP-ISD SP ED	0.50	Intrst	
			MSU EXTENSION	0.15	COP-ISD EX SP ED	0.38	Total	
			ALBERT TWP OPER	0.39	F/A REAL,ALBERT FI	3.09		

PROP. ADDR: HIGH BLUFFS TRL TRAGGE INVESTMENT LLC  
T29N R2E SEC 3 PAR B COM AT NW COR OF SEC TH E 1583 FT TO POB PO BOX 270  
TH CONT E 145 FT TH S 5DEG 08MIN W 160.1 FT TO NW COR OF PLAT GROSSE ILE MI 48138  
OF AVERY PK TH S 21DEG 19MIN W ON PLAT LINE 119.51 FT TH S  
88DEG 36MIN W 117.8 FT TH N 6DEG 16MIN E 280.4 FT TO POB

001-103-000-140-00 ----- 001-103-000-140-00 NO: 01749



CLASS: 401	PRE/MBT %	0	COUNTY ROADS	298.00	ALBERT ROADS	144.41	Tax	3,660.27
SCHOOL: 69030	TV	298,000	LIBRARY	178.80	ALBERT PARKS/CEM	149.00	W Admin	36.60
JOHANNESBURG-LE	AV	298,000	MCCOA	291.50	COP-ISD GENERAL	76.07	Due	3,696.87
M.CODE:	SEV	298,000	MONT CO SHERIFF	298.00	COP-ISD SP ED	247.60	Intrst	
			MSU EXTENSION	74.50	COP-ISD EX SP ED	188.00	Total	
			ALBERT TWP OPER	194.59	F/A REAL,ALBERT FI	1,519.80		

PROP. ADDR: 10279 HIGH BLUFFS TR HESSBURG JOHN P & JERRI J H/W  
T29N R2E SEC 3 PAR C COM AT NW COR OF SEC, TH E 1453, TH S 713 TROMBLEY  
286.3 FT TO POB. TH E 114.2 FT, TH S 184.3 FT TO SH AVERY LK, GROSSE POINTE MI 48230  
TH NWLY ON SH 106.8 FT, TH N 148.2 FT TO POB.

ALBERT TOWNSHIP  
Real & Personal Property  
Spec. Population: Ad Valorem+Special Acts

Parcel # Valuations Tax Heading Amount Tax Heading Amount --- Totals ---  
001-103-000-150-00 ----- 001-103-000-150-00 NO: 01750



CLASS: 402	PRE/MBT %	0	COUNTY ROADS	39.50	ALBERT ROADS	19.14	Tax	485.15
SCHOOL: 69030	TV	39,500	LIBRARY	23.70	ALBERT PARKS/CEM	19.75	W Admin	4.85
JOHANNESBURG-LE	AV	39,500	MCCOA	38.63	COP-ISD GENERAL	10.08	Due	490.00
M.CODE:	SEV	39,500	MONT CO SHERIFF	39.50	COP-ISD SP ED	32.82	Intrst	
			MSU EXTENSION	9.87	COP-ISD EX SP ED	24.92	Total	
			ALBERT TWP OPER	25.79	F/A REAL,ALBERT FI	201.45		

PROP. ADDR: HIGH BLUFFS TR HESSBURG JOHN P & JERRI J H/W  
 T29N R2E SEC 3 PAR D COM AT NW COR OF SEC, TH E 1583 FT, TH S 713 TROMBLEY  
 280.4 FT TO POB, TH E 117.8 FT TO W LNE OF PLAT AVERY LK SH, GROSSE POINTE MI 48230  
 TH SWLY ON PLAT 54.4 FT, TH CONT S 168.96 FT TO SH AVERY LK,  
 TH NWLY ON SH 106.8 FT, TH N 184.3 FT TO POB.

001-103-000-160-00 ----- 001-103-000-160-00 NO: 01751



CLASS: 401	PRE/MBT %	0	COUNTY ROADS	61.87	ALBERT ROADS	29.98	Tax	759.97
SCHOOL: 69030	TV	61,879	LIBRARY	37.12	ALBERT PARKS/CEM	30.93	W Admin	7.59
JOHANNESBURG-LE	AV	124,300	MCCOA	60.53	COP-ISD GENERAL	15.79	Due	767.56
M.CODE:	SEV	124,300	MONT CO SHERIFF	61.87	COP-ISD SP ED	51.41	Intrst	
			MSU EXTENSION	15.46	COP-ISD EX SP ED	39.03	Total	
			ALBERT TWP OPER	40.40	F/A REAL,ALBERT FI	315.58		

PROP. ADDR: 10143 HIGH BLUFFS TR BEELER PAUL E & MICHELLE TRUST  
 T29N R2E SEC 3 BEG AT NW COR TH E ALG SEC 42 RDS TH S 4688 CUTTLE RD  
 550.20 FT TO SHORE OF LAKE TH NELY 130 FT ALG LAKE TH N 200 FT SAINT CLAIR MI 48079  
 TH WLY 115 FT TO PT 200 FT N OF POB TH S 200 FT ML TO POB

001-103-000-170-00 ----- 001-103-000-170-00 NO: 01752



CLASS: 402	PRE/MBT %	0	COUNTY ROADS	4.18	ALBERT ROADS	2.02	Tax	51.38
SCHOOL: 69030	TV	4,189	LIBRARY	2.51	ALBERT PARKS/CEM	2.09	W Admin	0.51
JOHANNESBURG-LE	AV	13,900	MCCOA	4.09	COP-ISD GENERAL	1.06	Due	51.89
M.CODE:	SEV	13,900	MONT CO SHERIFF	4.18	COP-ISD SP ED	3.48	Intrst	
			MSU EXTENSION	1.04	COP-ISD EX SP ED	2.64	Total	
			ALBERT TWP OPER	2.73	F/A REAL,ALBERT FI	21.36		

PROP. ADDR: 6625 ISLAND DR STODDARD ROBERT & LINDA  
 T29N R2E SEC 3 COM AT NW COR OF LOT #23 OF PLAT OF AVERY LK S. 15886 HORGER  
 SHORES FOR POB. TH N 9DEG 58MIN E 150.0 FT, TH N 5DEG 30MIN W, ALLEN PARK MI 48101  
 140.0 FT. TH N 84DEG 30MIN E 30.0 FT, TH S 56DEG 15MIN E 200.  
 FT, TH S 7DEG 16MIN E 75.0 FT, TH S 36DEG 11MIN W 70.0 FT, TH  
 S 85DEG 30MIN W 92.0 FT, TH S 6DEG 25MIN W, 50.0 FT, TH N  
 83DEG 35MIN W 80.0 FT TO POB

ALBERT TOWNSHIP  
Real & Personal Property  
Spec. Population: Ad Valorem+Special Acts

Parcel # Valuations Tax Heading Amount Tax Heading Amount --- Totals ---  
001-103-000-180-00 ----- 001-103-000-180-00 NO: 01753



CLASS: 401	PRE/MBT %	0	COUNTY ROADS	89.68	ALBERT ROADS	43.46	Tax	1,101.56
SCHOOL: 69030	TV	89,686	LIBRARY	53.81	ALBERT PARKS/CEM	44.84	W Admin	11.01
JOHANNESBURG-LE	AV	183,500	MCCOA	87.73	COP-ISD GENERAL	22.89	Due	1,112.57
M.CODE: COREL	SEV	183,500	MONT CO SHERIFF	89.68	COP-ISD SP ED	74.52	Intrst	
			MSU EXTENSION	22.42	COP-ISD EX SP ED	56.58	Total	
			ALBERT TWP OPER	58.56	F/A REAL,ALBERT FI	457.39		

PROP. ADDR: 6900 SHORELINE DR PARKER LUTHER R & ALMA D  
T29N R2E SEC 3 COM AT NW COR OF GOVT LOT 1 TH E ON SEC LINE 2516 FLORENCE DRIVE  
594 FT TO POB TH E ON SEC LINE 99 FT TH S 583.23 FT TO SHORE ROCHESTER HILLS MI 48309-4088  
AVERY LAKE TH S 80 DEG W 100.51 FT ALONG SHORE TH N 599.11 FT  
TO POB

001-103-000-190-00 ----- 001-103-000-190-00 NO: 01754



CLASS: 401	PRE/MBT %	0	COUNTY ROADS	75.01	ALBERT ROADS	36.34	Tax	921.30
SCHOOL: 69030	TV	75,010	LIBRARY	45.00	ALBERT PARKS/CEM	37.50	W Admin	9.21
JOHANNESBURG-LE	AV	152,100	MCCOA	73.37	COP-ISD GENERAL	19.15	Due	930.51
M.CODE:	SEV	152,100	MONT CO SHERIFF	75.01	COP-ISD SP ED	62.32	Intrst	
			MSU EXTENSION	18.75	COP-ISD EX SP ED	47.32	Total	
			ALBERT TWP OPER	48.98	F/A REAL,ALBERT FI	382.55		

PROP. ADDR: 6889 SHORELINE DR REED JEFF & DEBORAH  
T29N R2E SEC 3 BEG 30 RDS E OF NW COR OF GOVT LOT 1 TH E 6 RDS 1895 MOFFAT  
TO AVERY LAKE TH SWLY ON LAKE TO PT DUE S OF POB TH N TO POB LEONARD MI 48367

001-103-000-200-00 ----- 001-103-000-200-00 NO: 01755



CLASS: 401	PRE/MBT %	0	COUNTY ROADS	12.47	ALBERT ROADS	6.04	Tax	153.13
SCHOOL: 69030	TV	12,471	LIBRARY	7.48	ALBERT PARKS/CEM	6.23	W Admin	1.53
JOHANNESBURG-LE	AV	27,800	MCCOA	12.19	COP-ISD GENERAL	3.18	Due	154.66
M.CODE:	SEV	27,800	MONT CO SHERIFF	12.47	COP-ISD SP ED	10.36	Intrst	
			MSU EXTENSION	3.11	COP-ISD EX SP ED	7.86	Total	
			ALBERT TWP OPER	8.14	F/A REAL,ALBERT FI	63.60		

PROP. ADDR: 6886 SHORELINE DR LAWRENCE GARY D & JOSEPH C F  
T29N R2E SEC 3 BEG 27 RDS E OF NW COR OF GOVT LOT 1 TH E 3 61483 MIRIAM  
RDS TH S TO AVERY LAKE TH SWLY ON LAKE TO PT DUE S OF POB TH N WASHINGTON MI 48094  
TO POB

ALBERT TOWNSHIP  
Real & Personal Property  
Spec. Population: Ad Valorem+Special Acts

Parcel # Valuations Tax Heading Amount Tax Heading Amount --- Totals ---  
001-103-000-210-00 ----- 001-103-000-210-00 NO: 01756



CLASS	PRE/MBT %	Tax Heading	Amount	Tax Heading	Amount		Totals
401	0	COUNTY ROADS	20.18	ALBERT ROADS	9.78	Tax	247.89
SCHOOL: 69030	TV	LIBRARY	12.11	ALBERT PARKS/CEM	10.09	W Admin	2.47
JOHANNESBURG-LE	AV	MCCOA	19.74	COP-ISD GENERAL	5.15	Due	250.36
M.CODE:	SEV	MONT CO SHERIFF	20.18	COP-ISD SP ED	16.77	Intrst	
		MSU EXTENSION	5.04	COP-ISD EX SP ED	12.73	Total	
		ALBERT TWP OPER	13.18	F/A REAL,ALBERT FI	102.94		

PROP. ADDR: 6880 SHORELINE DR RENODIN CAROL ANN  
T29N R2E SEC 3 BEG 24 RDS E OF NW COR OF GOVT LOT 1 TH E 3 RDS 604 PAUL REECER RD  
S TO AVERY LAKE, SWLY ON LAKE TO PT DUE S OF POB, TH N TO POB MOSS TN 38575

001-103-000-220-00 ----- 001-103-000-220-00 NO: 01757



CLASS	PRE/MBT %	Tax Heading	Amount	Tax Heading	Amount		Totals
401	100	COUNTY ROADS	122.78	ALBERT ROADS	59.50	Tax	1,508.08
SCHOOL: 69030	TV	LIBRARY	73.66	ALBERT PARKS/CEM	61.39	W Admin	15.08
JOHANNESBURG-LE	AV	MCCOA	120.10	COP-ISD GENERAL	31.34	Due	1,523.16
M.CODE:	SEV	MONT CO SHERIFF	122.78	COP-ISD SP ED	102.02	Intrst	
		MSU EXTENSION	30.69	COP-ISD EX SP ED	77.46	Total	
		ALBERT TWP OPER	80.17	F/A REAL,ALBERT FI	626.19		

PROP. ADDR: 6876 SHORELINE DR GASPER DAVID L  
T29N R2E SEC 3 BEG 271.54 FT E OF NW COR OF GOVT LOT 1 TH E P.O. BOX 208  
124', S TO AVERY LAKE SWLY ON LAKE TO PT DUE S OF POB TH N TO ATLANTA MI 49709  
POB

001-103-000-230-00 ----- 001-103-000-230-00 NO: 01758



CLASS	PRE/MBT %	Tax Heading	Amount	Tax Heading	Amount		Totals
401	0	COUNTY ROADS	43.06	ALBERT ROADS	20.87	Tax	528.94
SCHOOL: 69030	TV	LIBRARY	25.84	ALBERT PARKS/CEM	21.53	W Admin	5.28
JOHANNESBURG-LE	AV	MCCOA	42.12	COP-ISD GENERAL	10.99	Due	534.22
M.CODE:	SEV	MONT CO SHERIFF	43.06	COP-ISD SP ED	35.78	Intrst	
		MSU EXTENSION	10.76	COP-ISD EX SP ED	27.17	Total	
		ALBERT TWP OPER	28.12	F/A REAL,ALBERT FI	219.64		

PROP. ADDR: 6870 SHORELINE DR DELUCA TRUST  
T29N R2E SEC 3 BEG 6 RDS E OF NW COR OF GOVT LOT 1 TH E 12 PO BOX 501  
RDS, S TO AVERY LAKE SWLY ON LAKE 226.6 FT TO A POINT DUE S OF GAYLORD MI 49734  
POB TH N 72.5 RDS TO POB EXCEPT FOR THE EASTERLY 25FT

ALBERT TOWNSHIP  
Real & Personal Property  
Spec. Population: Ad Valorem+Special Acts

Parcel # Valuations Tax Heading Amount Tax Heading Amount --- Totals ---  
001-103-000-240-00 ----- 001-103-000-240-00 NO: 01759



CLASS: 401	PRE/MBT %	0	COUNTY ROADS	39.38	ALBERT ROADS	19.08	Tax	483.71
SCHOOL: 69030	TV	39,387	LIBRARY	23.63	ALBERT PARKS/CEM	19.69	W Admin	4.83
JOHANNESBURG-LE	AV	90,800	MCCOA	38.52	COP-ISD GENERAL	10.05	Due	488.54
M.CODE:	SEV	90,800	MONT CO SHERIFF	39.38	COP-ISD SP ED	32.72	Intrst	
			MSU EXTENSION	9.84	COP-ISD EX SP ED	24.84	Total	
			ALBERT TWP OPER	25.71	F/A REAL,ALBERT FI	200.87		

PROP. ADDR: 6860 SHORELINE DR MCGEEN DAVID N & CAROL E  
T29N R2E SEC 3 BEG AT NW COR GOVT LOT 1 TH E 6 RDS TH S TO 644 E MADISON  
AVERY LAKE TH SWLY ALONG LAKE TO PT DUE S OF POB TH N TO POB PONTIAC MI 48340

001-103-000-250-00 ----- 001-103-000-250-00 NO: 01760



CLASS: 402	PRE/MBT %	100	COUNTY ROADS	16.12	ALBERT ROADS	7.81	Tax	197.97
SCHOOL: 69030	TV	16,120	LIBRARY	9.67	ALBERT PARKS/CEM	8.06	W Admin	1.97
JOHANNESBURG-LE	AV	40,700	MCCOA	15.76	COP-ISD GENERAL	4.11	Due	199.94
M.CODE:	SEV	40,700	MONT CO SHERIFF	16.12	COP-ISD SP ED	13.39	Intrst	
			MSU EXTENSION	4.03	COP-ISD EX SP ED	10.17	Total	
			ALBERT TWP OPER	10.52	F/A REAL,ALBERT FI	82.21		

PROP. ADDR: MCCORMICK CHERYL L TRUST  
T29N R2E SEC 3 COM AT SW COR GOVT LOT 2 & CEN OF SEC TH N 865 6751 ISLAND DR  
FT TO POB TH N 60 DEG E 110 FT TH N 6 DEG W 181.5 FT TH S 26 ATLANTA MI 49709  
DEG W 70 FT TH S 49 DEG E 54.5 FT TO 1/4 LN TH S ALG 1/4 LN

135.9 FT TO POB PART OF GOVT LOT 2 LESS PARCEL AA OF PARCEL A  
DESC AS COM AT CENTER OF SEC 3 TH N 00D 30M E 865.00FT ALG N &  
S 1/4 LN TH N 00DEG 30' E 76.88 FT ALG SD 1/4 LN TH S 18D 05M  
06S E 67.93FT TO SHORE LN OF AVERY LK TH S 60D 30M W 25FT ALG  
SD SHORE LN TO POB. ALSO LESS PARCEL 1-A OF PARCEL 1 DESCRIBED  
AS COM AT CENTER OF SEC TH N 00D 30M E 941.88FT ALG N & S 1/4  
LN TO POB TH CONT N 00D 30M E 59.02FT ALG SD 1/4 LN TO SHORE  
OF AVERY LK TH S 52D 03M W 20.00FT ALG SD SHORE LN TH S 18D  
05M 06S E 49.14FT TO POB.

001-103-000-260-00 ----- 001-103-000-260-00 NO: 01761



CLASS: 402	PRE/MBT %	0	COUNTY ROADS	9.70	ALBERT ROADS	4.70	Tax	119.14
SCHOOL: 69030	TV	9,702	LIBRARY	5.82	ALBERT PARKS/CEM	4.85	W Admin	1.19
JOHANNESBURG-LE	AV	40,700	MCCOA	9.49	COP-ISD GENERAL	2.47	Due	120.33
M.CODE:	SEV	40,700	MONT CO SHERIFF	9.70	COP-ISD SP ED	8.06	Intrst	
			MSU EXTENSION	2.42	COP-ISD EX SP ED	6.12	Total	
			ALBERT TWP OPER	6.33	F/A REAL,ALBERT FI	49.48		

PROP. ADDR: YORKE LAURIE A  
T29N R2E SEC 3 COMM AT SW COR GOVT LOT 2 TH N 0DEG 30MIN E ON 7445 RUTHERFORD  
1/4 LINE 865 FT TH N 60DEG 30MIN E ALG SHORE 110 FT TO POB, TH DETROIT MI 48228  
N 6DEG 57MIN W 181.5 FT TO N SHORE, TH N 26DEG 30MIN E 65 FT  
ALONG SHORE TH N 82DEG 45MIN E 70.5 FT, TH S 5DEG 33MIN E  
194.1 FT, TH S 60DEG 30MIN W 110 FT TO POB PARCEL B - AVERY  
LAKE ISLAND

ALBERT TOWNSHIP  
Real & Personal Property  
Spec. Population: Ad Valorem+Special Acts

Parcel # Valuations Tax Heading Amount Tax Heading Amount --- Totals ---  
001-103-000-270-00 ----- 001-103-000-270-00 NO: 01762



CLASS: 401	PRE/MBT %	0	COUNTY ROADS	91.49	ALBERT ROADS	44.33	Tax	1,123.74
SCHOOL: 69030	TV	91,494	LIBRARY	54.89	ALBERT PARKS/CEM	45.74	W Admin	11.23
JOHANNESBURG-LE	AV	210,900	MCCOA	89.49	COP-ISD GENERAL	23.35	Due	1,134.97
M.CODE:	SEV	210,900	MONT CO SHERIFF	91.49	COP-ISD SP ED	76.02	Intrst	
			MSU EXTENSION	22.87	COP-ISD EX SP ED	57.72	Total	
			ALBERT TWP OPER	59.74	F/A REAL,ALBERT FI	466.61		

PROP. ADDR: 6721 ISLAND DR POE SHELBY L JR  
T29N R2E SEC 3 LOT #1 COM AT SW COR OF GOV LOT #2 TH N 865 FT 1451 GUENTHER RD  
TH N 60DEG 30MIN E 220.00 FT TO POB TH N 5DEG 33MIN W 216.90 CHELSEA MI 48118  
FT TH S 86DEG 28MIN E 101 FT TH S 7DEG 57MIN E 175.93 FT TH  
SWLY 110 FT TO POB SUBJECT TO EASMT ON S 30 FT THEREOF

001-103-000-280-00 ----- 001-103-000-280-00 NO: 01763



CLASS: 401	PRE/MBT %	100	COUNTY ROADS	92.02	ALBERT ROADS	44.59	Tax	1,130.23
SCHOOL: 69030	TV	92,020	LIBRARY	55.21	ALBERT PARKS/CEM	46.01	W Admin	11.30
JOHANNESBURG-LE	AV	161,900	MCCOA	90.01	COP-ISD GENERAL	23.49	Due	1,141.53
M.CODE:	SEV	161,900	MONT CO SHERIFF	92.02	COP-ISD SP ED	76.45	Intrst	
			MSU EXTENSION	23.00	COP-ISD EX SP ED	58.05	Total	
			ALBERT TWP OPER	60.08	F/A REAL,ALBERT FI	469.30		

PROP. ADDR: 6711 ISLAND DR ROBILLARD KYLE & DONNA  
T29N R2E SEC 3 LOT # 2 COM AT SW COR GOV LOT 2 TH N 865 FT TH 6711 ISLAND DR  
N 60DEG 30MIN E 220 FT, TH N 71DEG 15MIN E 110 FT TO POB. TH N ATLANTA MI 49709  
7DEG 57MIN 02SEC W 175.93 FT, TH N 87DEG 38MIN 40SEC E 101 FT,  
TH S 38DEG 58MIN 40SEC E 63 FT, TH S 19DEG 45MIN E 85 FT TH S  
71DEG 15MIN W 153.00 FT TO POB SUB TO EAS. ON S 30 FT THEREOF.

001-103-000-300-01 ----- 001-103-000-300-01 NO: 01764



CLASS: 401	PRE/MBT %	100	COUNTY ROADS	66.78	ALBERT ROADS	32.36	Tax	820.30
SCHOOL: 69030	TV	66,789	LIBRARY	40.07	ALBERT PARKS/CEM	33.39	W Admin	8.20
JOHANNESBURG-LE	AV	149,800	MCCOA	65.33	COP-ISD GENERAL	17.05	Due	828.50
M.CODE:	SEV	149,800	MONT CO SHERIFF	66.78	COP-ISD SP ED	55.49	Intrst	
			MSU EXTENSION	16.69	COP-ISD EX SP ED	42.13	Total	
			ALBERT TWP OPER	43.61	F/A REAL,ALBERT FI	340.62		

PROP. ADDR: 6701 ISLAND DR STODDARD TRUST  
T29N R2E SEC 3 COM AT SW COR OF GOVT LOT 2 TH N 0D 30M E ON 6701 ISLAND DR  
1/4 LINE 865 FT TO S SHORE OF AVERY LAKE TH N 60D 30M E ALG SH ATLANTA MI 49709  
220 FT TH N 71D 15M E 263 FT TH ACROSS 55 FT BRIDGE & POB TH N  
22D 05M W 105 FT TH N 39D 17M W 112.5 FT TH N 82D 30M E 50 FT  
TH S 50D E 90 FT TH N 89D E 51.5 FT TH S 8D 50M W 155.8 FT TH  
N 50D W 30 FT TO POB ALSO COM AT SW COR GOVT LOT 2 TH N 0D 30M  
E ON 1/4 LINE 865 FT TO S SHORE OF AVERY LAKE TH N 60D 30M E  
ALG SH 220 FT TH N 71D 15M E 263 FT TH ACROSS 55 FT BRIDGE TH  
S 50D E 30 FT TO POB TH N 8D 50M E 155.8 FT TH N 89D E 51.5 FT  
TH S 38D E 100.5 FT TH S 55D 30M W 100 FT TH S 71D 15M W 50 FT  
TO POB PARCELS D & E AVERY LAKE ISLAND

ALBERT TOWNSHIP  
Real & Personal Property  
Spec. Population: Ad Valorem+Special Acts

Parcel # Valuations Tax Heading Amount Tax Heading Amount --- Totals ---  
001-103-000-310-00 ----- 001-103-000-310-00 NO:



CLASS: 402	PRE/MBT %	0	COUNTY ROADS	0.00	ALBERT ROADS	0.00	Tax	0.00
SCHOOL: 69030	TV	0	LIBRARY	0.00	ALBERT PARKS/CEM	0.00	W Admin	0.00
JOHANNESBURG-LE	AV	0	MCCOA	0.00	COP-ISD GENERAL	0.00	Due	0.00
M.CODE: SEV		0	MONT CO SHERIFF	0.00	COP-ISD SP ED	0.00	Intrst	
			MSU EXTENSION	0.00	COP-ISD EX SP ED	0.00	Total	
			ALBERT TWP OPER	0.00	F/A REAL,ALBERT FI	0.00		

PROP. ADDR: STATE OF MICHIGAN  
T29N R2E SEC 3 GOVT LOT 3 LESS, THAT PART LOCATED ON ISLAND IN DNR REAL ESTATE DIVISION  
AVERY LAKE PO BOX 30028  
LANSING MI 48909

001-103-000-320-00 ----- 001-103-000-320-00 NO: 01765



CLASS: 401	PRE/MBT %	100	COUNTY ROADS	57.93	ALBERT ROADS	28.07	Tax	711.51
SCHOOL: 69030	TV	57,932	LIBRARY	34.75	ALBERT PARKS/CEM	28.96	W Admin	7.11
JOHANNESBURG-LE	AV	130,000	MCCOA	56.66	COP-ISD GENERAL	14.79	Due	718.62
M.CODE: SEV		130,000	MONT CO SHERIFF	57.93	COP-ISD SP ED	48.13	Intrst	
			MSU EXTENSION	14.48	COP-ISD EX SP ED	36.54	Total	
			ALBERT TWP OPER	37.82	F/A REAL,ALBERT FI	295.45		

PROP. ADDR: 6751 ISLAND DR MCCORMICK CHERYL L TRUST  
T29N R2E SEC 3 COM AT CENT OF SEC TH N 0D 30M E 865FT ALG N & 6751 ISLAND DR  
S 1/4 LN TO POB TH N 0D 30M E 135.9FT ALG SD 1/4 LN TH S 52D ATLANTA MI 49709  
03M W 149.28FT ALG SHORE LN TH S 31D 18M 20S E 145.38FT TH N  
27D 05M 28S E 90 FT ALG SHORE LN TO POB LESS PARCEL 1-A OF  
PARCEL 1 DESC AS COM AT THE CENT OF SEC TH N 00D 30M E  
941.88FT ALG N & S 1/4 LN TO POB TH CONT N 00D 30M E 59.02 FT  
ALG SD 1/4 LN TO SHORE OF AVERY LK TH S 52D 03M W 20FT ALG SD  
SHORE LN TH S 18D 5M 6S E 49.14 FT TO POB ALSO LESS PARCEL A-A  
OF PARCEL A DESC AS COM AT THE CENT OF SEC TH N00D 30M E  
865.00FT ALG N & S 1/4 LN TO POB TH CONT N 00D 30M E 76.88FT  
ALG SD 1/4 LN TH S 18D 05M 06S E 67.93 FT TO SHORE LN OF AVERY  
LK TH S 60D 30M W 25FT ALG SD SHORE LN TO POB.

001-103-000-330-00 ----- 001-103-000-330-00 NO: 01766



CLASS: 401	PRE/MBT %	0	COUNTY ROADS	83.16	ALBERT ROADS	40.30	Tax	1,021.49
SCHOOL: 69030	TV	83,168	LIBRARY	49.90	ALBERT PARKS/CEM	41.58	W Admin	10.21
JOHANNESBURG-LE	AV	165,500	MCCOA	81.35	COP-ISD GENERAL	21.23	Due	1,031.70
M.CODE: SEV		165,500	MONT CO SHERIFF	83.16	COP-ISD SP ED	69.10	Intrst	
			MSU EXTENSION	20.79	COP-ISD EX SP ED	52.47	Total	
			ALBERT TWP OPER	54.30	F/A REAL,ALBERT FI	424.15		

PROP. ADDR: 6761 ISLAND DR THOLE CHRISTOPHER & KELIE  
T29N R2E SEC 3 COM AT CEN OF SEC. TH N 865 FT, TH S 27DEG 6950 LANGLE DR  
05MIN W 90 FT ON SHORE TO POB. TH N 31DEG 18MIN W 145.38 FT, CLARKSTON MI 48346  
TH S 61DEG W 121.35 FT ON SH LINE, TH S 43DEG 55MIN 26SEC E  
184.71 FT, TH ALG SH N 61DEG 30MIN 18SEC E 30 FT TH N 27DEG 05  
MIN 28SEC E 59.80 FT TO POB



ALBERT TOWNSHIP  
Real & Personal Property  
Spec. Population: Ad Valorem+Special Acts

Parcel # Valuations Tax Heading Amount Tax Heading Amount --- Totals ---  
001-103-000-340-00 ----- 001-103-000-340-00 NO: 01767



CLASS	PRE/MBT %	Tax Heading	Amount	Tax Heading	Amount		Totals
402	0	COUNTY ROADS	13.89	ALBERT ROADS	6.73	Tax	170.58
SCHOOL: 69030	TV	LIBRARY	8.33	ALBERT PARKS/CEM	6.94	W Admin	1.70
JOHANNESBURG-LE AV	58,300	MCCOA	13.58	COP-ISD GENERAL	3.54	Due	172.28
M.CODE: SEV	58,300	MONT CO SHERIFF	13.89	COP-ISD SP ED	11.54	Intrst	
		MSU EXTENSION	3.47	COP-ISD EX SP ED	8.76	Total	
		ALBERT TWP OPER	9.07	F/A REAL,ALBERT FI	70.84		

PROP. ADDR: LANWAY THOMAS & JOYCE TRUST  
 T29N R2E SEC 3 PAR. # 3 COM AT CEN OF SEC TH N 865 FT TH S 8911 U S 23 SOUTH  
 27DEG W 149.80 FT ON LK SHORE TH S 61DEG W 30 FT TO POB TH S OSSINEKE MI 49766  
 61DEG W 95.25 FT TH NWRLY ON SHORE 111.50 FT TH NWRLY ON SHORE  
 48.9 FT TH CONT ON SHORE AVERY LK N 28DEG E 82.86 FT TH N  
 48DEG E 73.62 FT TH SERLY 184.71 FT TO POB

001-103-000-350-00 ----- 001-103-000-350-00 NO:



CLASS	PRE/MBT %	Tax Heading	Amount	Tax Heading	Amount		Totals
402	0	COUNTY ROADS	0.00	ALBERT ROADS	0.00	Tax	0.00
SCHOOL: 69030	TV	LIBRARY	0.00	ALBERT PARKS/CEM	0.00	W Admin	0.00
JOHANNESBURG-LE AV	0	MCCOA	0.00	COP-ISD GENERAL	0.00	Due	0.00
M.CODE: SEV	0	MONT CO SHERIFF	0.00	COP-ISD SP ED	0.00	Intrst	
		MSU EXTENSION	0.00	COP-ISD EX SP ED	0.00	Total	
		ALBERT TWP OPER	0.00	F/A REAL,ALBERT FI	0.00		

PROP. ADDR: 6200 AVERY LAKE RD STATE OF MICHIGAN  
 T29N R2E SEC 3 GOVT LOT 4 AVERY LAKE CAMPGROUND # 1  
 PO BOX 30028  
 LANSING MI 48909

001-103-000-360-00 ----- 001-103-000-360-00 NO:



CLASS	PRE/MBT %	Tax Heading	Amount	Tax Heading	Amount		Totals
402	0	COUNTY ROADS	0.00	ALBERT ROADS	0.00	Tax	0.00
SCHOOL: 69030	TV	LIBRARY	0.00	ALBERT PARKS/CEM	0.00	W Admin	0.00
JOHANNESBURG-LE AV	0	MCCOA	0.00	COP-ISD GENERAL	0.00	Due	0.00
M.CODE: SEV	0	MONT CO SHERIFF	0.00	COP-ISD SP ED	0.00	Intrst	
		MSU EXTENSION	0.00	COP-ISD EX SP ED	0.00	Total	
		ALBERT TWP OPER	0.00	F/A REAL,ALBERT FI	0.00		

PROP. ADDR: 6000 AVERY LAKE RD STATE OF MICHIGAN  
 T29N R2E SEC 3 GOVT LOT 5 AVERY LAKE CAMPGROUND # 2  
 PO BOX 30028  
 LANSING MI 48909

ALBERT TOWNSHIP  
Real & Personal Property  
Spec. Population: Ad Valorem+Special Acts

Parcel # Valuations Tax Heading Amount Tax Heading Amount --- Totals ---  
001-103-000-370-00 ----- 001-103-000-370-00 NO:



CLASS	402	PRE/MBT %	0	Tax Heading	Amount	Tax Heading	Amount		
SCHOOL:	69030	TV	0	LIBRARY	0.00	ALBERT PARKS/CEM	0.00	W Admin	0.00
JOHANNESBURG-LE	AV		0	MCCOA	0.00	COP-ISD GENERAL	0.00	Due	0.00
M.CODE:	SEV		0	MONT CO SHERIFF	0.00	COP-ISD SP ED	0.00	Intrst	
				MSU EXTENSION	0.00	COP-ISD EX SP ED	0.00	Total	
				ALBERT TWP OPER	0.00	F/A REAL,ALBERT FI	0.00		

PROP. ADDR: T29N R2E SEC 3 SE 1/4  
STATE OF MICHIGAN  
DNR REAL ESTATE DIVISION  
PO BOX 30028  
LANSING MI 48909

001-104-000-100-00 ----- 001-104-000-100-00 NO:



CLASS	402	PRE/MBT %	0	Tax Heading	Amount	Tax Heading	Amount		
SCHOOL:	69030	TV	0	LIBRARY	0.00	ALBERT PARKS/CEM	0.00	W Admin	0.00
JOHANNESBURG-LE	AV		0	MCCOA	0.00	COP-ISD GENERAL	0.00	Due	0.00
M.CODE:	SEV		0	MONT CO SHERIFF	0.00	COP-ISD SP ED	0.00	Intrst	
				MSU EXTENSION	0.00	COP-ISD EX SP ED	0.00	Total	
				ALBERT TWP OPER	0.00	F/A REAL,ALBERT FI	0.00		

PROP. ADDR: T29N R2E SEC 4 ENT SEC  
STATE OF MICHIGAN  
DNR REAL ESTATE DIVISION  
PO BOX 30028  
LANSING MI 48909

001-105-000-100-00 ----- 001-105-000-100-00 NO:



CLASS	402	PRE/MBT %	0	Tax Heading	Amount	Tax Heading	Amount		
SCHOOL:	69030	TV	0	LIBRARY	0.00	ALBERT PARKS/CEM	0.00	W Admin	0.00
JOHANNESBURG-LE	AV		0	MCCOA	0.00	COP-ISD GENERAL	0.00	Due	0.00
M.CODE:	SEV		0	MONT CO SHERIFF	0.00	COP-ISD SP ED	0.00	Intrst	
				MSU EXTENSION	0.00	COP-ISD EX SP ED	0.00	Total	
				ALBERT TWP OPER	0.00	F/A REAL,ALBERT FI	0.00		

PROP. ADDR: T29N R2E SEC 5 ENT SEC  
STATE OF MICHIGAN  
DNR REAL ESTATE DIVISION  
PO BOX 30028  
LANSING MI 48909

ALBERT TOWNSHIP  
Real & Personal Property  
Spec. Population: Ad Valorem+Special Acts

Parcel # Valuations Tax Heading Amount Tax Heading Amount --- Totals ---  
001-106-000-010-00 ----- 001-106-000-010-00 NO:



CLASS	PRE/MBT %	Tax Heading	Amount	Tax Heading	Amount		Totals
402	0	COUNTY ROADS	0.00	ALBERT ROADS	0.00	Tax	0.00
SCHOOL: 69030	TV	LIBRARY	0.00	ALBERT PARKS/CEM	0.00	W Admin	0.00
JOHANNESBURG-LE AV	0	MCCOA	0.00	COP-ISD GENERAL	0.00	Due	0.00
M.CODE: SEV	0	MONT CO SHERIFF	0.00	COP-ISD SP ED	0.00	Intrst	
		MSU EXTENSION	0.00	COP-ISD EX SP ED	0.00	Total	
		ALBERT TWP OPER	0.00	F/A REAL,ALBERT FI	0.00		

PROP. ADDR:  
T29N R2E SEC 6 NE 1/4 OF NE 1/4

STATE OF MICHIGAN  
DNR REAL ESTATE DIVISION  
PO BOX 30028  
LANSING MI 48909

001-106-000-020-00 ----- 001-106-000-020-00 NO: 01768



CLASS	PRE/MBT %	Tax Heading	Amount	Tax Heading	Amount		Totals
402	0	COUNTY ROADS	15.82	ALBERT ROADS	7.67	Tax	194.36
SCHOOL: 69030	TV	LIBRARY	9.49	ALBERT PARKS/CEM	7.91	W Admin	1.94
JOHANNESBURG-LE AV	24,000	MCCOA	15.48	COP-ISD GENERAL	4.04	Due	196.30
M.CODE: SEV	24,000	MONT CO SHERIFF	15.82	COP-ISD SP ED	13.15	Intrst	
		MSU EXTENSION	3.95	COP-ISD EX SP ED	9.98	Total	
		ALBERT TWP OPER	10.33	F/A REAL,ALBERT FI	80.72		

PROP. ADDR: 6945 SCENIC RTE #3  
T29N R2E SEC 6 N 1/2 OF NW 1/4 OF NE 1/4

SHARPE RICHARD J & CAROL A TRUST  
13456 MANGO DR  
DEL MAR CA 92014

001-106-000-030-00 ----- 001-106-000-030-00 NO: 01769



CLASS	PRE/MBT %	Tax Heading	Amount	Tax Heading	Amount		Totals
401	0	COUNTY ROADS	66.41	ALBERT ROADS	32.18	Tax	815.67
SCHOOL: 69030	TV	LIBRARY	39.84	ALBERT PARKS/CEM	33.20	W Admin	8.15
JOHANNESBURG-LE AV	102,400	MCCOA	64.96	COP-ISD GENERAL	16.95	Due	823.82
M.CODE: SEV	102,400	MONT CO SHERIFF	66.41	COP-ISD SP ED	55.18	Intrst	
		MSU EXTENSION	16.60	COP-ISD EX SP ED	41.89	Total	
		ALBERT TWP OPER	43.36	F/A REAL,ALBERT FI	338.69		

PROP. ADDR: 6805 SCENIC RTE #3  
T29N R2E SEC 6 S 1/2 OF NW 1/4 OF NE 1/4

FLEISSNER LORI LYN TRUST  
27035 N DIXBORO ROAD  
SOUTH LYON MI 48178

ALBERT TOWNSHIP  
Real & Personal Property  
Spec. Population: Ad Valorem+Special Acts

Parcel # Valuations Tax Heading Amount Tax Heading Amount --- Totals ---  
001-106-000-040-00 ----- 001-106-000-040-00 NO:



CLASS: 402	PRE/MBT %	0	COUNTY ROADS	0.00	ALBERT ROADS	0.00	Tax	0.00
SCHOOL: 69030	TV	0	LIBRARY	0.00	ALBERT PARKS/CEM	0.00	W Admin	0.00
JOHANNESBURG-LE	AV	0	MCCOA	0.00	COP-ISD GENERAL	0.00	Due	0.00
M.CODE: SEV		0	MONT CO SHERIFF	0.00	COP-ISD SP ED	0.00	Intrst	
			MSU EXTENSION	0.00	COP-ISD EX SP ED	0.00	Total	
			ALBERT TWP OPER	0.00	F/A REAL,ALBERT FI	0.00		

PROP. ADDR: T29N R2E SEC 6 S 1/2 OF NE 1/4  
STATE OF MICHIGAN  
DNR REAL ESTATE DIVISION  
PO BOX 30028  
LANSING MI 48909

001-106-000-050-00 ----- 001-106-000-050-00 NO:



CLASS: 402	PRE/MBT %	0	COUNTY ROADS	0.00	ALBERT ROADS	0.00	Tax	0.00
SCHOOL: 69030	TV	0	LIBRARY	0.00	ALBERT PARKS/CEM	0.00	W Admin	0.00
JOHANNESBURG-LE	AV	0	MCCOA	0.00	COP-ISD GENERAL	0.00	Due	0.00
M.CODE: SEV		0	MONT CO SHERIFF	0.00	COP-ISD SP ED	0.00	Intrst	
			MSU EXTENSION	0.00	COP-ISD EX SP ED	0.00	Total	
			ALBERT TWP OPER	0.00	F/A REAL,ALBERT FI	0.00		

PROP. ADDR: T29N R2E SEC 6 NW 1/4 LESS, E 1/2 OF SE 1/4 OF NW 1/4 LYING SOUTH OF ROAD  
STATE OF MICHIGAN  
DNR REAL ESTATE DIVISION  
PO BOX 30028  
LANSING MI 48909

001-106-000-070-00 ----- 001-106-000-070-00 NO:



CLASS: 402	PRE/MBT %	0	COUNTY ROADS	0.00	ALBERT ROADS	0.00	Tax	0.00
SCHOOL: 69030	TV	0	LIBRARY	0.00	ALBERT PARKS/CEM	0.00	W Admin	0.00
JOHANNESBURG-LE	AV	0	MCCOA	0.00	COP-ISD GENERAL	0.00	Due	0.00
M.CODE: SEV		0	MONT CO SHERIFF	0.00	COP-ISD SP ED	0.00	Intrst	
			MSU EXTENSION	0.00	COP-ISD EX SP ED	0.00	Total	
			ALBERT TWP OPER	0.00	F/A REAL,ALBERT FI	0.00		

PROP. ADDR: T29N R2E SEC 6 SW 1/4 LESS, E 1/2 OF SE 1/4 OF SW 1/4 AND E 1/2 OF NE 1/4 OF SW 1/4 LYING SOUTH OF ROAD  
STATE OF MICHIGAN  
DNR REAL ESTATE DIVISION  
PO BOX 30028  
LANSING MI 48909

ALBERT TOWNSHIP  
Real & Personal Property  
Spec. Population: Ad Valorem+Special Acts

Parcel # Valuations Tax Heading Amount Tax Heading Amount --- Totals ---  
001-106-000-090-00 ----- 001-106-000-090-00 NO:



CLASS: 402	PRE/MBT %	0	COUNTY ROADS	0.00	ALBERT ROADS	0.00	Tax	0.00
SCHOOL: 69030	TV	0	LIBRARY	0.00	ALBERT PARKS/CEM	0.00	W Admin	0.00
JOHANNESBURG-LE	AV	0	MCCOA	0.00	COP-ISD GENERAL	0.00	Due	0.00
M.CODE:	SEV	0	MONT CO SHERIFF	0.00	COP-ISD SP ED	0.00	Intrst	
			MSU EXTENSION	0.00	COP-ISD EX SP ED	0.00	Total	
			ALBERT TWP OPER	0.00	F/A REAL,ALBERT FI	0.00		

PROP. ADDR: STATE OF MICHIGAN  
T29N R2E SEC 6 SE 1/4 LESS, SW 1/4 OF SE 1/4 AND NW 1/4 OF SE DNR REAL ESTATE DIVISION  
1/4 LYING SOUTH OF ROAD. PO BOX 30028  
LANSING MI 48909

001-106-000-100-00 ----- 001-106-000-100-00 NO: 01770



CLASS: 201	PRE/MBT %	0	COUNTY ROADS	24.55	ALBERT ROADS	11.89	Tax	301.55
SCHOOL: 69030	TV	24,556	LIBRARY	14.73	ALBERT PARKS/CEM	12.27	W Admin	3.01
JOHANNESBURG-LE	AV	161,100	MCCOA	24.02	COP-ISD GENERAL	6.26	Due	304.56
M.CODE:	SEV	161,100	MONT CO SHERIFF	24.55	COP-ISD SP ED	20.40	Intrst	
			MSU EXTENSION	6.13	COP-ISD EX SP ED	15.49	Total	
			ALBERT TWP OPER	16.03	F/A REAL,ALBERT FI	125.23		

PROP. ADDR: 7689 SHERIDAN VALLEY LEWISTON SPORTSMAN'S LEAGUE  
T29N R2E SEC 6 SW 1/4 OF SE 1/4 AND NW 1/4 OF SE 1/4 LYING PO BOX 246  
SOUTH OF ROAD ALSO E 1/2 OF SE 1/4 OF NW 1/4 LYING S OF RD LEWISTON MI 49756  
ALSO E 1/2 OF SE 1/4 OF SW 1/4 AND E 1/2 OF NE 1/4 OF SW 1/4  
LYING S OF RD

001-107-000-010-00 ----- 001-107-000-010-00 NO:



CLASS: 402	PRE/MBT %	0	COUNTY ROADS	0.00	ALBERT ROADS	0.00	Tax	0.00
SCHOOL: 69030	TV	0	LIBRARY	0.00	ALBERT PARKS/CEM	0.00	W Admin	0.00
JOHANNESBURG-LE	AV	0	MCCOA	0.00	COP-ISD GENERAL	0.00	Due	0.00
M.CODE:	SEV	0	MONT CO SHERIFF	0.00	COP-ISD SP ED	0.00	Intrst	
			MSU EXTENSION	0.00	COP-ISD EX SP ED	0.00	Total	
			ALBERT TWP OPER	0.00	F/A REAL,ALBERT FI	0.00		

PROP. ADDR: STATE OF MICHIGAN  
T29N R2E SEC 7 NE 1/4 LESS, N 1/2 OF NW 1/4 OF NE 1/4 DNR REAL ESTATE DIVISION  
PO BOX 30028  
LANSING MI 48909

ALBERT TOWNSHIP  
Real & Personal Property  
Spec. Population: Ad Valorem+Special Acts

Parcel # Valuations Tax Heading Amount Tax Heading Amount --- Totals ---  
001-107-000-030-00 ----- 001-107-000-030-00 NO:



CLASS	PRE/MBT %	Tax Heading	Amount	Tax Heading	Amount		Totals
402	0	COUNTY ROADS	0.00	ALBERT ROADS	0.00	Tax	0.00
SCHOOL: 69030	TV	LIBRARY	0.00	ALBERT PARKS/CEM	0.00	W Admin	0.00
JOHANNESBURG-LE AV	0	MCCOA	0.00	COP-ISD GENERAL	0.00	Due	0.00
M.CODE: SEV	0	MONT CO SHERIFF	0.00	COP-ISD SP ED	0.00	Intrst	
		MSU EXTENSION	0.00	COP-ISD EX SP ED	0.00	Total	
		ALBERT TWP OPER	0.00	F/A REAL,ALBERT FI	0.00		

PROP. ADDR: STATE OF MICHIGAN  
T29N R2E SEC 7 N 1/2 OF NW 1/4 LESS, NE 1/4 OF NE 1/4 OF NW 1/4 DNR REAL ESTATE DIVISION  
1/4 PO BOX 30028  
LANSING MI 48909

001-107-000-040-00 ----- 001-107-000-040-00 NO: 01771



CLASS	PRE/MBT %	Tax Heading	Amount	Tax Heading	Amount		Totals
202	0	COUNTY ROADS	1.67	ALBERT ROADS	0.81	Tax	20.51
SCHOOL: 69030	TV	LIBRARY	1.00	ALBERT PARKS/CEM	0.83	W Admin	0.20
JOHANNESBURG-LE AV	1,675	MCCOA	1.63	COP-ISD GENERAL	0.42	Due	20.71
M.CODE: SEV	32,000	MONT CO SHERIFF	1.67	COP-ISD SP ED	1.39	Intrst	
		MSU EXTENSION	0.41	COP-ISD EX SP ED	1.05	Total	
		ALBERT TWP OPER	1.09	F/A REAL,ALBERT FI	8.54		

PROP. ADDR: 7691 SHERIDAN VALLEY LEWISTON SPORTSMAN'S LEAGUE  
T29N R2E SEC 7 NE 1/4 OF NE 1/4 OF NW 1/4 ALSO THE N 1/2 OF NW 1/4 PO BOX 246  
1/4 OF NE 1/4 LEWISTON MI 49756

001-107-000-050-00 ----- 001-107-000-050-00 NO: 01772



CLASS	PRE/MBT %	Tax Heading	Amount	Tax Heading	Amount		Totals
401	0	COUNTY ROADS	125.36	ALBERT ROADS	60.75	Tax	1,539.77
SCHOOL: 69030	TV	LIBRARY	75.21	ALBERT PARKS/CEM	62.68	W Admin	15.39
JOHANNESBURG-LE AV	125,362	MCCOA	122.62	COP-ISD GENERAL	32.00	Due	1,555.16
M.CODE: SEV	245,000	MONT CO SHERIFF	125.36	COP-ISD SP ED	104.16	Intrst	
		MSU EXTENSION	31.34	COP-ISD EX SP ED	79.09	Total	
		ALBERT TWP OPER	81.86	F/A REAL,ALBERT FI	639.34		

PROP. ADDR: 4520 CO RD 489 JANSMA SIDNEY JR  
T29N R2E SEC 7 S 1/2 OF NW 1/4 AND SW 1/4 AND NW 1/4 OF SE 1/4 ONE RIVERFRONT PLAZA  
55 CAMPAU AVE N W  
GRAND RAPIDS MI 49503

ALBERT TOWNSHIP  
Real & Personal Property  
Spec. Population: Ad Valorem+Special Acts

Parcel # Valuations Tax Heading Amount Tax Heading Amount --- Totals ---  
001-107-000-070-00 ----- 001-107-000-070-00 NO:



CLASS: 402	PRE/MBT %	0	COUNTY ROADS	0.00	ALBERT ROADS	0.00	Tax	0.00
SCHOOL: 69030	TV	0	LIBRARY	0.00	ALBERT PARKS/CEM	0.00	W Admin	0.00
JOHANNESBURG-LE	AV	0	MCCOA	0.00	COP-ISD GENERAL	0.00	Due	0.00
M.CODE:	SEV	0	MONT CO SHERIFF	0.00	COP-ISD SP ED	0.00	Intrst	
			MSU EXTENSION	0.00	COP-ISD EX SP ED	0.00	Total	
			ALBERT TWP OPER	0.00	F/A REAL,ALBERT FI	0.00		

PROP. ADDR: T29N R2E SEC 7 NE 1/4 OF SE 1/4  
STATE OF MICHIGAN  
DNR REAL ESTATE DIVISION  
PO BOX 30028  
LANSING MI 48909

001-107-000-090-00 ----- 001-107-000-090-00 NO: 01773



CLASS: 402	PRE/MBT %	0	COUNTY ROADS	20.64	ALBERT ROADS	10.00	Tax	253.54
SCHOOL: 69030	TV	20,647	LIBRARY	12.38	ALBERT PARKS/CEM	10.32	W Admin	2.53
JOHANNESBURG-LE	AV	40,000	MCCOA	20.19	COP-ISD GENERAL	5.27	Due	256.07
M.CODE:	SEV	40,000	MONT CO SHERIFF	20.64	COP-ISD SP ED	17.15	Intrst	
			MSU EXTENSION	5.16	COP-ISD EX SP ED	13.02	Total	
			ALBERT TWP OPER	13.48	F/A REAL,ALBERT FI	105.29		

PROP. ADDR: 4520 CO RD 489  
T29N R2E SEC 7 SW 1/4 OF SE 1/4  
JANSMA SIDNEY JR  
ONE RIVERFRONT PLAZA  
55 CAMPAU AVE N W  
GRAND RAPIDS MI 49503

001-107-000-100-00 -----Treasury, ORIG PRE/MBT: 100----- 001-107-000-100-00 NO: 01774



CLASS: 401	PRE/MBT %	0	COUNTY ROADS	47.65	ALBERT ROADS	23.09	Tax	585.27
SCHOOL: 69030	TV	47,654	LIBRARY	28.59	ALBERT PARKS/CEM	23.82	W Admin	5.85
JOHANNESBURG-LE	AV	99,000	MCCOA	46.61	COP-ISD GENERAL	12.16	Due	591.12
M.CODE:	SEV	99,000	MONT CO SHERIFF	47.65	COP-ISD SP ED	39.59	Intrst	
			MSU EXTENSION	11.91	COP-ISD EX SP ED	30.06	Total	
			ALBERT TWP OPER	31.11	F/A REAL,ALBERT FI	243.03		

PROP. ADDR: 5020 CO RD 489  
T29N R2E SEC 7 THE S 437.75 FT OF SE 1/4 OF SE 1/4 L  
PARRISH FIDELIS E TRUST  
5020 CO RD 489  
LEWISTON MI 49756

ALBERT TOWNSHIP  
Real & Personal Property  
Spec. Population: Ad Valorem+Special Acts

Parcel # Valuations Tax Heading Amount Tax Heading Amount --- Totals ---  
001-107-000-120-02 ----- 001-107-000-120-02 NO: 01775



CLASS: 401	PRE/MBT %	0	COUNTY ROADS	66.36	ALBERT ROADS	32.15	Tax	815.05
SCHOOL: 69030	TV	66,360	LIBRARY	39.81	ALBERT PARKS/CEM	33.18	W Admin	8.15
JOHANNESBURG-LE	AV	74,500	MCCOA	64.91	COP-ISD GENERAL	16.94	Due	823.20
M.CODE: LERET	SEV	74,500	MONT CO SHERIFF	66.36	COP-ISD SP ED	55.13	Intrst	
			MSU EXTENSION	16.59	COP-ISD EX SP ED	41.86	Total	
			ALBERT TWP OPER	43.33	F/A REAL,ALBERT FI	338.43		

PROP. ADDR: 7901 SNOWDRIFT TR MORRIS RAYMOND A & JENNIFER  
T29N R2E SEC 7 COM AT SE COR OF SEC TH N 471.63 FT TH W 214.5 318 FISHER  
FT TO POB TH W 135 FT TH N 429 FT TH E 135 FT TH S 429 FT TO GROSSE POINTE MI 48230  
POB PARCEL C

001-107-000-120-03 ----- 001-107-000-120-03 NO: 01776



CLASS: 402	PRE/MBT %	0	COUNTY ROADS	5.46	ALBERT ROADS	2.64	Tax	67.02
SCHOOL: 69030	TV	5,460	LIBRARY	3.27	ALBERT PARKS/CEM	2.73	W Admin	0.67
JOHANNESBURG-LE	AV	5,800	MCCOA	5.34	COP-ISD GENERAL	1.39	Due	67.69
M.CODE:	SEV	5,800	MONT CO SHERIFF	5.46	COP-ISD SP ED	4.53	Intrst	
			MSU EXTENSION	1.36	COP-ISD EX SP ED	3.44	Total	
			ALBERT TWP OPER	3.56	F/A REAL,ALBERT FI	27.84		

PROP. ADDR: SNOWDRIFT TR GERBER RYAN & ASHLEY  
T29N R2E SEC 7 COM AT SE COR OF SEC TH N 471.63 FT ALG SEC LN 31714 LEEWARD CT  
TH W 549.5 FT TO POB TH CONT W 762.56 TH N 214.5 FT TH E AVON LAKE OH 44012  
762.56 TH TH S 214.5 FT TO POB PARCEL A

001-107-000-120-04 ----- 001-107-000-120-04 NO: 01777



CLASS: 401	PRE/MBT %	0	COUNTY ROADS	49.64	ALBERT ROADS	24.05	Tax	609.69
SCHOOL: 69030	TV	49,642	LIBRARY	29.78	ALBERT PARKS/CEM	24.82	W Admin	6.09
JOHANNESBURG-LE	AV	71,700	MCCOA	48.55	COP-ISD GENERAL	12.67	Due	615.78
M.CODE: COREL	SEV	71,700	MONT CO SHERIFF	49.64	COP-ISD SP ED	41.24	Intrst	
			MSU EXTENSION	12.41	COP-ISD EX SP ED	31.31	Total	
			ALBERT TWP OPER	32.41	F/A REAL,ALBERT FI	253.17		

PROP. ADDR: 7910 SNOWDRIFT TR GERBER RYAN & ASHLEY  
T29N R2E SEC 7 COM AT NE COR OF SE 1/4 OF SE 1/4 TH S 841.5 FT 31714 LEEWARD CT  
TH W 349.5 FT TO POB TH N 429 FT TH W 962.55 FT TH S 214.5 FT AVON LAKE OH 44012  
TH E 762.56 FT TH S 214.5 FT TH E 200 FT TO POB



ALBERT TOWNSHIP  
Real & Personal Property  
Spec. Population: Ad Valorem+Special Acts

Parcel # Valuations Tax Heading Amount Tax Heading Amount --- Totals ---  
001-107-000-140-00 ----- 001-107-000-140-00 NO: 01778



CLASS: 402	PRE/MBT %	0	COUNTY ROADS	3.10	ALBERT ROADS	1.50	Tax	38.05
SCHOOL: 69030	TV	3,100	LIBRARY	1.86	ALBERT PARKS/CEM	1.55	W Admin	0.38
JOHANNESBURG-LE	AV	3,100	MCCOA	3.03	COP-ISD GENERAL	0.79	Due	38.43
M.CODE: LERET	SEV	3,100	MONT CO SHERIFF	3.10	COP-ISD SP ED	2.57	Intrst	
			MSU EXTENSION	0.77	COP-ISD EX SP ED	1.95	Total	
			ALBERT TWP OPER	2.02	F/A REAL,ALBERT FI	15.81		

PROP. ADDR: SNOWDRIFT TR MORRIS RAYMOND A & JENNIFER  
T29N R2E SEC 7 BEG 38 RDS S OF NE COR OF SE 1/4 OF SE 1/4 TH W 318 FISHER  
13 RDS, S 13 RDS E 13 RDS TH N 13 RDS TO POB GROSSE POINTE MI 48230

001-107-000-150-00 ----- 001-107-000-150-00 NO: 01779



CLASS: 401	PRE/MBT %	0	COUNTY ROADS	21.82	ALBERT ROADS	10.57	Tax	268.05
SCHOOL: 69030	TV	21,829	LIBRARY	13.09	ALBERT PARKS/CEM	10.91	W Admin	2.68
JOHANNESBURG-LE	AV	27,500	MCCOA	21.35	COP-ISD GENERAL	5.57	Due	270.73
M.CODE:	SEV	27,500	MONT CO SHERIFF	21.82	COP-ISD SP ED	18.13	Intrst	
			MSU EXTENSION	5.45	COP-ISD EX SP ED	13.77	Total	
			ALBERT TWP OPER	14.25	F/A REAL,ALBERT FI	111.32		

PROP. ADDR: 5150 CO RD 489 DYER SCOTT R  
T29N R2E SEC 7 BEG 25 RDS S OF NE COR SE 1/4 OF SE 1/4, TH W 13 6879 CUT ACROSS RD  
RDS, S 13 RDS, E 13 RDS, N 13 RDS TO POB REPUBLIC MI 49879

001-107-000-160-00 ----- 001-107-000-160-00 NO: 01780



CLASS: 401	PRE/MBT %	0	COUNTY ROADS	14.16	ALBERT ROADS	6.86	Tax	173.91
SCHOOL: 69030	TV	14,163	LIBRARY	8.49	ALBERT PARKS/CEM	7.08	W Admin	1.73
JOHANNESBURG-LE	AV	24,900	MCCOA	13.85	COP-ISD GENERAL	3.61	Due	175.64
M.CODE:	SEV	24,900	MONT CO SHERIFF	14.16	COP-ISD SP ED	11.76	Intrst	
			MSU EXTENSION	3.54	COP-ISD EX SP ED	8.93	Total	
			ALBERT TWP OPER	9.24	F/A REAL,ALBERT FI	72.23		

PROP. ADDR: 5200 CO RD 489 BUCKNER MADELINE  
T29N R2E SEC 7 BEG AT NE COR OF SE 1/4 OF SE 1/4 AS POB TH W 18860 EMIT  
13 RD, S 25 RD, E 13 RD, N 25 RD TO POB BROWNSTOWN TWP MI 48193

001-107-000-170-00 ----- 001-107-000-170-00 NO: 01781



CLASS: 401	PRE/MBT %	100	COUNTY ROADS	52.77	ALBERT ROADS	25.57	Tax	648.18
SCHOOL: 69030	TV	52,776	LIBRARY	31.66	ALBERT PARKS/CEM	26.38	W Admin	6.48
JOHANNESBURG-LE	AV	107,900	MCCOA	51.62	COP-ISD GENERAL	13.47	Due	654.66
M.CODE:	SEV	107,900	MONT CO SHERIFF	52.77	COP-ISD SP ED	43.85	Intrst	
			MSU EXTENSION	13.19	COP-ISD EX SP ED	33.29	Total	
			ALBERT TWP OPER	34.46	F/A REAL,ALBERT FI	269.15		

PROP. ADDR: 7930 SNOWDRIFT TR OLSEN GREGORY B  
T29N R2E SEC 7 THE N 25 RDS OF SE 1/4 OF SE 1/4 LESS, E 13 7930 SNOWDRIFT TR  
RODS THEREOF LEWISTON MI 49756

ALBERT TOWNSHIP  
Real & Personal Property  
Spec. Population: Ad Valorem+Special Acts

Parcel # Valuations Tax Heading Amount Tax Heading Amount --- Totals ---  
001-108-000-100-00 ----- 001-108-000-100-00 NO:



CLASS	PRE/MBT %	Tax Heading	Amount	Tax Heading	Amount		Totals
402		COUNTY ROADS	0.00	ALBERT ROADS	0.00	Tax	0.00
69030		LIBRARY	0.00	ALBERT PARKS/CEM	0.00	W Admin	0.00
		MCCOA	0.00	COP-ISD GENERAL	0.00	Due	0.00
		MONT CO SHERIFF	0.00	COP-ISD SP ED	0.00	Intrst	
		MSU EXTENSION	0.00	COP-ISD EX SP ED	0.00	Total	
		ALBERT TWP OPER	0.00	F/A REAL,ALBERT FI	0.00		

PROP. ADDR: STATE OF MICHIGAN  
T29N R2E SEC 8 ENT SEC DNR REAL ESTATE DIVISION  
PO BOX 30028  
LANSING MI 48909

001-109-000-010-00 ----- 001-109-000-010-00 NO:



CLASS	PRE/MBT %	Tax Heading	Amount	Tax Heading	Amount		Totals
402		COUNTY ROADS	0.00	ALBERT ROADS	0.00	Tax	0.00
69030		LIBRARY	0.00	ALBERT PARKS/CEM	0.00	W Admin	0.00
		MCCOA	0.00	COP-ISD GENERAL	0.00	Due	0.00
		MONT CO SHERIFF	0.00	COP-ISD SP ED	0.00	Intrst	
		MSU EXTENSION	0.00	COP-ISD EX SP ED	0.00	Total	
		ALBERT TWP OPER	0.00	F/A REAL,ALBERT FI	0.00		

PROP. ADDR: STATE OF MICHIGAN  
T29N R2E SEC 9 NE 1/4 DNR REAL ESTATE DIVISION  
PO BOX 30028  
LANSING MI 48909

001-109-000-020-00 ----- 001-109-000-020-00 NO: 01782



CLASS	PRE/MBT %	Tax Heading	Amount	Tax Heading	Amount		Totals
401		COUNTY ROADS	35.77	ALBERT ROADS	17.33	Tax	439.32
69030		LIBRARY	21.46	ALBERT PARKS/CEM	17.88	W Admin	4.39
		MCCOA	34.99	COP-ISD GENERAL	9.13	Due	443.71
		MONT CO SHERIFF	35.77	COP-ISD SP ED	29.72	Intrst	
		MSU EXTENSION	8.94	COP-ISD EX SP ED	22.56	Total	
		ALBERT TWP OPER	23.35	F/A REAL,ALBERT FI	182.42		

PROP. ADDR: 5841 SHORELINE DR YONKER TODD K & SPENCER J YONKER  
T29N R2E SEC 9 NE 1/4 OF NW 1/4 C/O SUSAN L. YONKER  
5130 CHURCHGROVE ROAD  
FRANKENMUTH MI 48734

ALBERT TOWNSHIP  
Real & Personal Property  
Spec. Population: Ad Valorem+Special Acts

Parcel # Valuations Tax Heading Amount Tax Heading Amount --- Totals ---  
001-109-000-030-00 ----- 001-109-000-030-00 NO:



CLASS	PRE/MBT %	Tax Heading	Amount	Tax Heading	Amount		Totals
402		COUNTY ROADS	0.00	ALBERT ROADS	0.00	Tax	0.00
69030	TV	LIBRARY	0.00	ALBERT PARKS/CEM	0.00	W Admin	0.00
	AV	MCCOA	0.00	COP-ISD GENERAL	0.00	Due	0.00
	SEV	MONT CO SHERIFF	0.00	COP-ISD SP ED	0.00	Intrst	
		MSU EXTENSION	0.00	COP-ISD EX SP ED	0.00	Total	
		ALBERT TWP OPER	0.00	F/A REAL,ALBERT FI	0.00		

PROP. ADDR:  
T29N R2E SEC 9 NW 1/4 OF NW 1/4

STATE OF MICHIGAN  
DNR REAL ESTATE DIVISION  
PO BOX 30028  
LANSING MI 48909

001-109-000-040-00 ----- 001-109-000-040-00 NO:



CLASS	PRE/MBT %	Tax Heading	Amount	Tax Heading	Amount		Totals
402		COUNTY ROADS	0.00	ALBERT ROADS	0.00	Tax	0.00
69030	TV	LIBRARY	0.00	ALBERT PARKS/CEM	0.00	W Admin	0.00
	AV	MCCOA	0.00	COP-ISD GENERAL	0.00	Due	0.00
	SEV	MONT CO SHERIFF	0.00	COP-ISD SP ED	0.00	Intrst	
		MSU EXTENSION	0.00	COP-ISD EX SP ED	0.00	Total	
		ALBERT TWP OPER	0.00	F/A REAL,ALBERT FI	0.00		

PROP. ADDR:  
T29N R2E SEC 9 S 1/2 OF NW 1/4

STATE OF MICHIGAN  
DNR REAL ESTATE DIVISION  
PO BOX 30028  
LANSING MI 48909

001-109-000-050-00 ----- 001-109-000-050-00 NO:



CLASS	PRE/MBT %	Tax Heading	Amount	Tax Heading	Amount		Totals
402		COUNTY ROADS	0.00	ALBERT ROADS	0.00	Tax	0.00
69030	TV	LIBRARY	0.00	ALBERT PARKS/CEM	0.00	W Admin	0.00
	AV	MCCOA	0.00	COP-ISD GENERAL	0.00	Due	0.00
	SEV	MONT CO SHERIFF	0.00	COP-ISD SP ED	0.00	Intrst	
		MSU EXTENSION	0.00	COP-ISD EX SP ED	0.00	Total	
		ALBERT TWP OPER	0.00	F/A REAL,ALBERT FI	0.00		

PROP. ADDR:  
T29N R2E SEC 9 S 1/2

STATE OF MICHIGAN  
DNR REAL ESTATE DIVISION  
PO BOX 30028  
LANSING MI 48909

ALBERT TOWNSHIP  
Real & Personal Property  
Spec. Population: Ad Valorem+Special Acts

Parcel # Valuations Tax Heading Amount Tax Heading Amount --- Totals ---  
001-110-000-100-00 ----- 001-110-000-100-00 NO:



CLASS:	402	PRE/MBT %	0	COUNTY ROADS	0.00	ALBERT ROADS	0.00	Tax	0.00
SCHOOL:	69030	TV	0	LIBRARY	0.00	ALBERT PARKS/CEM	0.00	W Admin	0.00
JOHANNESBURG-LE	AV		0	MCCOA	0.00	COP-ISD GENERAL	0.00	Due	0.00
M.CODE:	SEV		0	MONT CO SHERIFF	0.00	COP-ISD SP ED	0.00	Intrst	
				MSU EXTENSION	0.00	COP-ISD EX SP ED	0.00	Total	
				ALBERT TWP OPER	0.00	F/A REAL,ALBERT FI	0.00		

PROP. ADDR: STATE OF MICHIGAN  
T29N R2E SEC 10 ENT SEC DNR REAL ESTATE DIVISION  
PO BOX 30028  
LANSING MI 48909

001-111-000-100-00 ----- 001-111-000-100-00 NO:



CLASS:	402	PRE/MBT %	0	COUNTY ROADS	0.00	ALBERT ROADS	0.00	Tax	0.00
SCHOOL:	69030	TV	0	LIBRARY	0.00	ALBERT PARKS/CEM	0.00	W Admin	0.00
JOHANNESBURG-LE	AV		0	MCCOA	0.00	COP-ISD GENERAL	0.00	Due	0.00
M.CODE:	SEV		0	MONT CO SHERIFF	0.00	COP-ISD SP ED	0.00	Intrst	
				MSU EXTENSION	0.00	COP-ISD EX SP ED	0.00	Total	
				ALBERT TWP OPER	0.00	F/A REAL,ALBERT FI	0.00		

PROP. ADDR: STATE OF MICHIGAN  
T29N R2E SEC 11 ENT SEC DNR REAL ESTATE DIVISION  
PO BOX 30028  
LANSING MI 48909

001-112-000-100-00 ----- 001-112-000-100-00 NO:



CLASS:	402	PRE/MBT %	0	COUNTY ROADS	0.00	ALBERT ROADS	0.00	Tax	0.00
SCHOOL:	69030	TV	0	LIBRARY	0.00	ALBERT PARKS/CEM	0.00	W Admin	0.00
JOHANNESBURG-LE	AV		0	MCCOA	0.00	COP-ISD GENERAL	0.00	Due	0.00
M.CODE:	SEV		0	MONT CO SHERIFF	0.00	COP-ISD SP ED	0.00	Intrst	
				MSU EXTENSION	0.00	COP-ISD EX SP ED	0.00	Total	
				ALBERT TWP OPER	0.00	F/A REAL,ALBERT FI	0.00		

PROP. ADDR: STATE OF MICHIGAN  
T29N R2E SEC 12 ENT SEC DNR REAL ESTATE DIVISION  
PO BOX 30028  
LANSING MI 48909

ALBERT TOWNSHIP  
Real & Personal Property  
Spec. Population: Ad Valorem+Special Acts

Parcel # Valuations Tax Heading Amount Tax Heading Amount --- Totals ---  
001-113-000-010-00 ----- 001-113-000-010-00 NO:



CLASS: 402	PRE/MBT %	0	COUNTY ROADS	0.00	ALBERT ROADS	0.00	Tax	0.00
SCHOOL: 69030	TV	0	LIBRARY	0.00	ALBERT PARKS/CEM	0.00	W Admin	0.00
JOHANNESBURG-LE	AV	0	MCCOA	0.00	COP-ISD GENERAL	0.00	Due	0.00
M.CODE: SEV		0	MONT CO SHERIFF	0.00	COP-ISD SP ED	0.00	Intrst	
			MSU EXTENSION	0.00	COP-ISD EX SP ED	0.00	Total	
			ALBERT TWP OPER	0.00	F/A REAL,ALBERT FI	0.00		

PROP. ADDR: T29N R2E SEC 13 W 1/2 OF NE 1/4  
STATE OF MICHIGAN  
DNR REAL ESTATE DIVISION  
PO BOX 30028  
LANSING MI 48909

001-113-000-020-00 ----- 001-113-000-020-00 NO:



CLASS: 402	PRE/MBT %	0	COUNTY ROADS	0.00	ALBERT ROADS	0.00	Tax	0.00
SCHOOL: 69030	TV	0	LIBRARY	0.00	ALBERT PARKS/CEM	0.00	W Admin	0.00
JOHANNESBURG-LE	AV	0	MCCOA	0.00	COP-ISD GENERAL	0.00	Due	0.00
M.CODE: SEV		0	MONT CO SHERIFF	0.00	COP-ISD SP ED	0.00	Intrst	
			MSU EXTENSION	0.00	COP-ISD EX SP ED	0.00	Total	
			ALBERT TWP OPER	0.00	F/A REAL,ALBERT FI	0.00		

PROP. ADDR: T29N R2E SEC 13 NE 1/4 OF NE 1/4 LESS COM NE COR OF SEC TH S  
0° E 1324.55 FT TH S 89° W 419.80 FT POB TH CONT S 89° W  
255.09 FT TH N 0° W 81 FT TH N 89° E 255.09 FT TH S 0° E 81 FT  
POB  
STATE OF MICHIGAN  
DNR REAL ESTATE DIVISION  
PO BOX 30028  
LANSING MI 48909

001-113-000-030-00 ----- 001-113-000-030-00 NO: 01783



CLASS: 401	PRE/MBT %	100	COUNTY ROADS	78.99	ALBERT ROADS	38.28	Tax	970.23
SCHOOL: 69030	TV	78,998	LIBRARY	47.39	ALBERT PARKS/CEM	39.49	W Admin	9.70
JOHANNESBURG-LE	AV	127,300	MCCOA	77.27	COP-ISD GENERAL	20.16	Due	979.93
M.CODE: COREL	SEV	127,300	MONT CO SHERIFF	78.99	COP-ISD SP ED	65.63	Intrst	
			MSU EXTENSION	19.74	COP-ISD EX SP ED	49.83	Total	
			ALBERT TWP OPER	51.58	F/A REAL,ALBERT FI	402.88		

PROP. ADDR: 12905 HARWOOD RD  
T29N R2E SEC 13 SE 1/4 OF NE 1/4 ALSO COM NE COR OF SEC TH S  
0° E 1324.55 FT TH S 89° W 419.80 FT POB TH CONT S 89° W  
255.09 FT TH N 0° W 81 FT TH N 89° E 255.09 FT TH S 0° E 81  
FT TO POB  
LIND ROBERT M & NANCY L/E  
PO BOX 756  
ATLANTA MI 49709

ALBERT TOWNSHIP  
Real & Personal Property  
Spec. Population: Ad Valorem+Special Acts

Parcel # Valuations Tax Heading Amount Tax Heading Amount --- Totals ---  
001-113-000-040-00 ----- 001-113-000-040-00 NO:



CLASS	PRE/MBT %	Tax Heading	Amount	Tax Heading	Amount		Totals
402		COUNTY ROADS	0.00	ALBERT ROADS	0.00	Tax	0.00
69030		LIBRARY	0.00	ALBERT PARKS/CEM	0.00	W Admin	0.00
		MCCOA	0.00	COP-ISD GENERAL	0.00	Due	0.00
		MONT CO SHERIFF	0.00	COP-ISD SP ED	0.00	Intrst	
		MSU EXTENSION	0.00	COP-ISD EX SP ED	0.00	Total	
		ALBERT TWP OPER	0.00	F/A REAL,ALBERT FI	0.00		

PROP. ADDR: 4888 SAGE CREEK RD  
T29N R2E SEC 13 NW 1/4

STATE OF MICHIGAN  
DNR REAL ESTATE DIVISION  
PO BOX 30028  
LANSING MI 48909

001-113-000-050-00 ----- 001-113-000-050-00 NO:



CLASS	PRE/MBT %	Tax Heading	Amount	Tax Heading	Amount		Totals
402		COUNTY ROADS	0.00	ALBERT ROADS	0.00	Tax	0.00
69030		LIBRARY	0.00	ALBERT PARKS/CEM	0.00	W Admin	0.00
		MCCOA	0.00	COP-ISD GENERAL	0.00	Due	0.00
		MONT CO SHERIFF	0.00	COP-ISD SP ED	0.00	Intrst	
		MSU EXTENSION	0.00	COP-ISD EX SP ED	0.00	Total	
		ALBERT TWP OPER	0.00	F/A REAL,ALBERT FI	0.00		

PROP. ADDR:  
T29N R2E SEC 13 S 1/2

STATE OF MICHIGAN  
DNR REAL ESTATE DIVISION  
PO BOX 30028  
LANSING MI 48909

001-114-000-100-00 ----- 001-114-000-100-00 NO:



CLASS	PRE/MBT %	Tax Heading	Amount	Tax Heading	Amount		Totals
402		COUNTY ROADS	0.00	ALBERT ROADS	0.00	Tax	0.00
69030		LIBRARY	0.00	ALBERT PARKS/CEM	0.00	W Admin	0.00
		MCCOA	0.00	COP-ISD GENERAL	0.00	Due	0.00
		MONT CO SHERIFF	0.00	COP-ISD SP ED	0.00	Intrst	
		MSU EXTENSION	0.00	COP-ISD EX SP ED	0.00	Total	
		ALBERT TWP OPER	0.00	F/A REAL,ALBERT FI	0.00		

PROP. ADDR:  
T29N R2E SEC 14 ENT SEC

STATE OF MICHIGAN  
DNR REAL ESTATE DIVISION  
PO BOX 30028  
LANSING MI 48909

ALBERT TOWNSHIP  
Real & Personal Property  
Spec. Population: Ad Valorem+Special Acts

Parcel # Valuations Tax Heading Amount Tax Heading Amount --- Totals ---  
001-115-000-100-00 ----- 001-115-000-100-00 NO:



CLASS	PRE/MBT %	Valuations	Tax Heading	Amount	Tax Heading	Amount		Totals
402		0	COUNTY ROADS	0.00	ALBERT ROADS	0.00	Tax	0.00
SCHOOL: 69030	TV	0	LIBRARY	0.00	ALBERT PARKS/CEM	0.00	W Admin	0.00
JOHANNESBURG-LE	AV	0	MCCOA	0.00	COP-ISD GENERAL	0.00	Due	0.00
M.CODE: SEV		0	MONT CO SHERIFF	0.00	COP-ISD SP ED	0.00	Intrst	
			MSU EXTENSION	0.00	COP-ISD EX SP ED	0.00	Total	
			ALBERT TWP OPER	0.00	F/A REAL,ALBERT FI	0.00		

PROP. ADDR: STATE OF MICHIGAN  
T29N R2E SEC 15 ENT SEC DNR REAL ESTATE DIVISION  
PO BOX 30028  
LANSING MI 48909

001-116-000-100-00 ----- 001-116-000-100-00 NO:



CLASS	PRE/MBT %	Valuations	Tax Heading	Amount	Tax Heading	Amount		Totals
402		0	COUNTY ROADS	0.00	ALBERT ROADS	0.00	Tax	0.00
SCHOOL: 69030	TV	0	LIBRARY	0.00	ALBERT PARKS/CEM	0.00	W Admin	0.00
JOHANNESBURG-LE	AV	0	MCCOA	0.00	COP-ISD GENERAL	0.00	Due	0.00
M.CODE: SEV		0	MONT CO SHERIFF	0.00	COP-ISD SP ED	0.00	Intrst	
			MSU EXTENSION	0.00	COP-ISD EX SP ED	0.00	Total	
			ALBERT TWP OPER	0.00	F/A REAL,ALBERT FI	0.00		

PROP. ADDR: STATE OF MICHIGAN  
T29N R2E SEC 16 ENT SEC DNR REAL ESTATE DIVISION  
PO BOX 30028  
LANSING MI 48909

001-117-000-100-00 ----- 001-117-000-100-00 NO:



CLASS	PRE/MBT %	Valuations	Tax Heading	Amount	Tax Heading	Amount		Totals
402		0	COUNTY ROADS	0.00	ALBERT ROADS	0.00	Tax	0.00
SCHOOL: 69030	TV	0	LIBRARY	0.00	ALBERT PARKS/CEM	0.00	W Admin	0.00
JOHANNESBURG-LE	AV	0	MCCOA	0.00	COP-ISD GENERAL	0.00	Due	0.00
M.CODE: SEV		0	MONT CO SHERIFF	0.00	COP-ISD SP ED	0.00	Intrst	
			MSU EXTENSION	0.00	COP-ISD EX SP ED	0.00	Total	
			ALBERT TWP OPER	0.00	F/A REAL,ALBERT FI	0.00		

PROP. ADDR: STATE OF MICHIGAN  
T29N R2E SEC 17 ENT SEC LESS BEG AT SE SEC COR, TH W 16 RDS, N DNR REAL ESTATE DIVISION  
10 RDS, E 16 RDS S 10 RDS TO POB PO BOX 30028  
LANSING MI 48909

ALBERT TOWNSHIP  
Real & Personal Property  
Spec. Population: Ad Valorem+Special Acts

Parcel # Valuations Tax Heading Amount Tax Heading Amount --- Totals ---  
001-117-000-400-00 ----- 001-117-000-400-00 NO:



CLASS: 402	PRE/MBT %	0	COUNTY ROADS	0.00	ALBERT ROADS	0.00	Tax	0.00
SCHOOL: 69030	TV	0	LIBRARY	0.00	ALBERT PARKS/CEM	0.00	W Admin	0.00
JOHANNESBURG-LE	AV	0	MCCOA	0.00	COP-ISD GENERAL	0.00	Due	0.00
M.CODE: SEV		0	MONT CO SHERIFF	0.00	COP-ISD SP ED	0.00	Intrst	
			MSU EXTENSION	0.00	COP-ISD EX SP ED	0.00	Total	
			ALBERT TWP OPER	0.00	F/A REAL,ALBERT FI	0.00		

PROP. ADDR: T29N R2E SEC 17 BEG AT SE SEC COR TH W 16 RDS, N 10 RDS, E 16 RDS, S 10 RDS TO POB  
STATE OF MICHIGAN  
DNR REAL ESTATE DIVISION  
PO BOX 30028  
LANSING MI 48909

001-118-000-010-00 ----- 001-118-000-010-00 NO:



CLASS: 402	PRE/MBT %	0	COUNTY ROADS	0.00	ALBERT ROADS	0.00	Tax	0.00
SCHOOL: 69030	TV	0	LIBRARY	0.00	ALBERT PARKS/CEM	0.00	W Admin	0.00
JOHANNESBURG-LE	AV	0	MCCOA	0.00	COP-ISD GENERAL	0.00	Due	0.00
M.CODE: SEV		0	MONT CO SHERIFF	0.00	COP-ISD SP ED	0.00	Intrst	
			MSU EXTENSION	0.00	COP-ISD EX SP ED	0.00	Total	
			ALBERT TWP OPER	0.00	F/A REAL,ALBERT FI	0.00		

PROP. ADDR: T29N R2E SEC 18 NE 1/4  
STATE OF MICHIGAN  
DNR REAL ESTATE DIVISION  
PO BOX 30028  
LANSING MI 48909

001-118-000-020-00 ----- 001-118-000-020-00 NO: 01784



CLASS: 402	PRE/MBT %	0	COUNTY ROADS	39.21	ALBERT ROADS	19.00	Tax	481.63
SCHOOL: 69030	TV	39,216	LIBRARY	23.52	ALBERT PARKS/CEM	19.60	W Admin	4.81
JOHANNESBURG-LE	AV	63,800	MCCOA	38.36	COP-ISD GENERAL	10.01	Due	486.44
M.CODE: SEV		63,800	MONT CO SHERIFF	39.21	COP-ISD SP ED	32.58	Intrst	
			MSU EXTENSION	9.80	COP-ISD EX SP ED	24.74	Total	
			ALBERT TWP OPER	25.60	F/A REAL,ALBERT FI	200.00		

PROP. ADDR: 4520 CO RD 489  
T29N R2E SEC 18 N 1/2 OF NW 1/4 AND SW 1/4 OF NW 1/4  
JANSMA SIDNEY JR  
ONE RIVERFRONT PLAZA  
55 CAMPAU AVE N W  
GRAND RAPIDS MI 49503



ALBERT TOWNSHIP  
Real & Personal Property  
Spec. Population: Ad Valorem+Special Acts

Parcel # Valuations Tax Heading Amount Tax Heading Amount --- Totals ---  
001-118-000-040-00 ----- 001-118-000-040-00 NO:



CLASS	PRE/MBT %	Valuations	Tax Heading	Amount	Tax Heading	Amount		Totals
402		0	COUNTY ROADS	0.00	ALBERT ROADS	0.00	Tax	0.00
SCHOOL: 69030	TV	0	LIBRARY	0.00	ALBERT PARKS/CEM	0.00	W Admin	0.00
JOHANNESBURG-LE	AV	0	MCCOA	0.00	COP-ISD GENERAL	0.00	Due	0.00
M.CODE: SEV		0	MONT CO SHERIFF	0.00	COP-ISD SP ED	0.00	Intrst	
			MSU EXTENSION	0.00	COP-ISD EX SP ED	0.00	Total	
			ALBERT TWP OPER	0.00	F/A REAL,ALBERT FI	0.00		

PROP. ADDR: T29N R2E SEC 18 SE 1/4 OF NW 1/4  
STATE OF MICHIGAN  
DNR REAL ESTATE DIVISION  
PO BOX 30028  
LANSING MI 48909

001-118-000-050-00 ----- 001-118-000-050-00 NO: 01785



CLASS	PRE/MBT %	Valuations	Tax Heading	Amount	Tax Heading	Amount		Totals
401		0	COUNTY ROADS	43.73	ALBERT ROADS	21.19	Tax	537.17
SCHOOL: 69030	TV	43,739	LIBRARY	26.24	ALBERT PARKS/CEM	21.86	W Admin	5.37
JOHANNESBURG-LE	AV	80,900	MCCOA	42.78	COP-ISD GENERAL	11.16	Due	542.54
M.CODE: SEV		80,900	MONT CO SHERIFF	43.73	COP-ISD SP ED	36.34	Intrst	
			MSU EXTENSION	10.93	COP-ISD EX SP ED	27.59	Total	
			ALBERT TWP OPER	28.56	F/A REAL,ALBERT FI	223.06		

PROP. ADDR: 4281 CO RD 489  
T29N R2E SEC 18 COM AT NW COR OF NW 1/4 OF SW 1/4 FRCTNL SEC  
TH S 1040 FT TO POB TH S 280 FT TH E 819.03 FT TH N 280 FT TH  
W 819 FT TO POB  
DAVELUY LAURA & DON  
7335 SMALE  
WASHINGTON MI 48094

001-118-000-050-01 ----- 001-118-000-050-01 NO: 01786



CLASS	PRE/MBT %	Valuations	Tax Heading	Amount	Tax Heading	Amount		Totals
401		100	COUNTY ROADS	47.26	ALBERT ROADS	22.90	Tax	580.46
SCHOOL: 69030	TV	47,262	LIBRARY	28.35	ALBERT PARKS/CEM	23.63	W Admin	5.80
JOHANNESBURG-LE	AV	61,200	MCCOA	46.23	COP-ISD GENERAL	12.06	Due	586.26
M.CODE: COREL	SEV	61,200	MONT CO SHERIFF	47.26	COP-ISD SP ED	39.26	Intrst	
			MSU EXTENSION	11.81	COP-ISD EX SP ED	29.81	Total	
			ALBERT TWP OPER	30.86	F/A REAL,ALBERT FI	241.03		

PROP. ADDR: 4395 CO RD 489  
T29N R2E SEC 18 PARCEL A COM AT W 1/4 COR TH E 500 FT TO POB  
TH CONT E 310.64 FT TH S 420.07 FT TH W 314.01 FT TH N 420 FT  
TO POB  
SINGLER JOHN J  
4395 CO RD 489  
LEWISTON MI 49756

ALBERT TOWNSHIP  
Real & Personal Property  
Spec. Population: Ad Valorem+Special Acts

Parcel # Valuations Tax Heading Amount Tax Heading Amount --- Totals ---  
001-118-000-055-01 ----- 001-118-000-055-01 NO: 01787



CLASS	PRE/MBT %	Valuations	Tax Heading	Amount	Tax Heading	Amount		Totals
401	0	0	COUNTY ROADS	41.56	ALBERT ROADS	20.14	Tax	510.52
SCHOOL: 69030	TV	41,568	LIBRARY	24.94	ALBERT PARKS/CEM	20.78	W Admin	5.10
JOHANNESBURG-LE	AV	76,700	MCCOA	40.66	COP-ISD GENERAL	10.61	Due	515.62
M.CODE: CAPIT	SEV	76,700	MONT CO SHERIFF	41.56	COP-ISD SP ED	34.53	Intrst	
			MSU EXTENSION	10.39	COP-ISD EX SP ED	26.22	Total	
			ALBERT TWP OPER	27.14	F/A REAL,ALBERT FI	211.99		

PROP. ADDR: 4355 CO RD 489 WRIGHT TAMMY L & LEXIE P  
T29N R2E SEC 18 COM AT W 1/4 COR TH S 500 FT TO POB TH CONT S 4355 CO RD 489  
540 FT TH E 819.03 FT TH N 620 FT TH N 89 DEG W 314.01 FT TH S LEWISTON MI 49756  
80 FT TH N 89 DEG W 500 FT TO POB LESS S 240 FT OF W 363 FT  
PARC C-D

001-118-000-055-02 ----- 001-118-000-055-02 NO: 01788



CLASS	PRE/MBT %	Valuations	Tax Heading	Amount	Tax Heading	Amount		Totals
401	100	100	COUNTY ROADS	37.31	ALBERT ROADS	18.08	Tax	458.25
SCHOOL: 69030	TV	37,313	LIBRARY	22.38	ALBERT PARKS/CEM	18.65	W Admin	4.58
JOHANNESBURG-LE	AV	72,000	MCCOA	36.49	COP-ISD GENERAL	9.52	Due	462.83
M.CODE: COREL	SEV	72,000	MONT CO SHERIFF	37.31	COP-ISD SP ED	31.00	Intrst	
			MSU EXTENSION	9.32	COP-ISD EX SP ED	23.54	Total	
			ALBERT TWP OPER	24.36	F/A REAL,ALBERT FI	190.29		

PROP. ADDR: 4325 CO RD 489 YOUNG SCOTT A  
T29N R1E SEC 18 COM AT W 1/4 COR TH S 800' TO POB TH CONT S 4325 CO RD 489  
240' TH E 363' TH N 240' TH W 363' TO POB PARC D-1 LEWISTON MI 49756

001-118-000-060-00 ----- 001-118-000-060-00 NO: 01789



CLASS	PRE/MBT %	Valuations	Tax Heading	Amount	Tax Heading	Amount		Totals
401	100	100	COUNTY ROADS	21.29	ALBERT ROADS	10.32	Tax	261.51
SCHOOL: 69030	TV	21,296	LIBRARY	12.77	ALBERT PARKS/CEM	10.64	W Admin	2.61
JOHANNESBURG-LE	AV	35,500	MCCOA	20.83	COP-ISD GENERAL	5.43	Due	264.12
M.CODE:	SEV	35,500	MONT CO SHERIFF	21.29	COP-ISD SP ED	17.69	Intrst	
			MSU EXTENSION	5.32	COP-ISD EX SP ED	13.43	Total	
			ALBERT TWP OPER	13.90	F/A REAL,ALBERT FI	108.60		

PROP. ADDR: 4385 CO RD 489 GILBERT OCIE & WENDY  
T29N R2E SEC 18 COM AT NW COR OF NW 1/4 OF SW 1/4 TH S 500 FT 4385 CO RD 489  
TH E 500 FT TH N 500 FT TH W 500 FT TO POB LEWISTON MI 49756

ALBERT TOWNSHIP  
Real & Personal Property  
Spec. Population: Ad Valorem+Special Acts

Parcel # Valuations Tax Heading Amount Tax Heading Amount --- Totals ---  
001-118-000-070-00 ----- 001-118-000-070-00 NO: 01790



CLASS	PRE/MBT %	Valuations	Tax Heading	Amount	Tax Heading	Amount		Totals
401	0	0	COUNTY ROADS	25.05	ALBERT ROADS	12.14	Tax	307.69
69030	TV	25,055	LIBRARY	15.03	ALBERT PARKS/CEM	12.52	W Admin	3.07
	AV	44,300	MCCOA	24.50	COP-ISD GENERAL	6.39	Due	310.76
	SEV	44,300	MONT CO SHERIFF	25.05	COP-ISD SP ED	20.81	Intrst	
			MSU EXTENSION	6.26	COP-ISD EX SP ED	15.80	Total	
			ALBERT TWP OPER	16.36	F/A REAL,ALBERT FI	127.78		

PROP. ADDR: 4401 CO RD 489  
T29N R2E SEC 18 W 1/2 OF W 1/2 OF NE 1/4 OF SW 1/4

HANVEY JAMES E & LOUANN A LIFE EST  
658 METCALF DR  
IMLAY CITY MI 48444

001-118-000-080-00 ----- 001-118-000-080-00 NO: 01791



CLASS	PRE/MBT %	Valuations	Tax Heading	Amount	Tax Heading	Amount		Totals
401	100	0	COUNTY ROADS	67.41	ALBERT ROADS	32.67	Tax	828.03
69030	TV	67,419	LIBRARY	40.45	ALBERT PARKS/CEM	33.70	W Admin	8.28
	AV	107,800	MCCOA	65.94	COP-ISD GENERAL	17.21	Due	836.31
	SEV	107,800	MONT CO SHERIFF	67.41	COP-ISD SP ED	56.01	Intrst	
			MSU EXTENSION	16.85	COP-ISD EX SP ED	42.53	Total	
			ALBERT TWP OPER	44.02	F/A REAL,ALBERT FI	343.83		

PROP. ADDR: 4415 CO RD 489  
T29N R2E SEC 18 E 1/2 OF W 1/2 OF NE 1/4 OF SW 1/4

PROBERT MILTON C & DEBORAH H/W  
4415 CO RD 489  
LEWISTON MI 49756

001-118-000-090-00 ----- 001-118-000-090-00 NO:



CLASS	PRE/MBT %	Valuations	Tax Heading	Amount	Tax Heading	Amount		Totals
001	0	0	COUNTY ROADS	0.00	ALBERT ROADS	0.00	Tax	0.00
69030	TV	0	LIBRARY	0.00	ALBERT PARKS/CEM	0.00	W Admin	0.00
	AV	0	MCCOA	0.00	COP-ISD GENERAL	0.00	Due	0.00
	SEV	0	MONT CO SHERIFF	0.00	COP-ISD SP ED	0.00	Intrst	
			MSU EXTENSION	0.00	COP-ISD EX SP ED	0.00	Total	
			ALBERT TWP OPER	0.00				

PROP. ADDR:  
MAP NUM: 2021 RETIRE  
T29N R2E SEC 18 W 1/2 OF E 1/2 OF NE 1/4 OF SW 1/4

PROBERT MILTON C & DEBORAH H/W  
4415 CO RD 489  
LEWISTON MI 49756

ALBERT TOWNSHIP  
Real & Personal Property  
Spec. Population: Ad Valorem+Special Acts

Parcel # Valuations Tax Heading Amount Tax Heading Amount --- Totals ---  
001-118-000-090-01 ----- 001-118-000-090-01 NO: 01792



CLASS: 402	PRE/MBT %	0	COUNTY ROADS	1.12	ALBERT ROADS	0.54	Tax	13.78
SCHOOL: 69030	TV	1,127	LIBRARY	0.67	ALBERT PARKS/CEM	0.56	W Admin	0.13
JOHANNESBURG-LE	AV	3,200	MCCOA	1.10	COP-ISD GENERAL	0.28	Due	13.91
M.CODE:	SEV	3,200	MONT CO SHERIFF	1.12	COP-ISD SP ED	0.93	Intrst	
			MSU EXTENSION	0.28	COP-ISD EX SP ED	0.71	Total	
			ALBERT TWP OPER	0.73	F/A REAL,ALBERT FI	5.74		

PROP. ADDR:  
MAP NUM: 2021 NEW  
SEC 18 T29N R2E COM W 1/4 COR SEC 18, T29N R2E TH S  
89D10'37"E 1593.91 FT TO POB, THE S 0D40'2"E 260 FT, TH  
S89D10'37"E 200 FT, TH N0D40'2"W 260 FT, TH N89D10'37"W 200 FT  
TO POB. SPLIT FROM 001-118-090-00 ON 11-2020

ROONEY CRISTY  
3217 WHITFIELD COURT  
WATERFORD MI 48329

001-118-000-090-02 ----- 001-118-000-090-02 NO: 01793



CLASS: 402	PRE/MBT %	0	COUNTY ROADS	9.38	ALBERT ROADS	4.54	Tax	115.23
SCHOOL: 69030	TV	9,387	LIBRARY	5.63	ALBERT PARKS/CEM	4.69	W Admin	1.15
JOHANNESBURG-LE	AV	16,200	MCCOA	9.18	COP-ISD GENERAL	2.39	Due	116.38
M.CODE:	SEV	16,200	MONT CO SHERIFF	9.38	COP-ISD SP ED	7.79	Intrst	
			MSU EXTENSION	2.34	COP-ISD EX SP ED	5.92	Total	
			ALBERT TWP OPER	6.12	F/A REAL,ALBERT FI	47.87		

PROP. ADDR:  
MAP NUM: 2021 NEW  
SEC 18 T29N R2E COM W 1/4 COR SEC 18, T29N R2E TH S  
89D10'37"E 1465.62 FT TO POB, TH CONT S 89D10'37"E 128.29 FT,  
TH S 0D40'2"E 260 FT, TH S89D10'37"E 200 FT, TH S0D40'2"E  
1060.99 FT, TH N89D5'30"W 328.63, TH N0D 39'11"W 1320.95 FT TO  
POB. SPLIT FROM 001-118-090-00 ON 11-2020

PROBERT MILTON C & DEBORAH H/W  
4415 CO RD 489  
LEWISTON MI 49756

001-118-000-100-00 ----- 001-118-000-100-00 NO: 01794



CLASS: 401	PRE/MBT %	0	COUNTY ROADS	111.94	ALBERT ROADS	54.25	Tax	1,374.98
SCHOOL: 69030	TV	111,949	LIBRARY	67.16	ALBERT PARKS/CEM	55.97	W Admin	13.74
JOHANNESBURG-LE	AV	217,900	MCCOA	109.50	COP-ISD GENERAL	28.58	Due	1,388.72
M.CODE:	SEV	217,900	MONT CO SHERIFF	111.94	COP-ISD SP ED	93.01	Intrst	
			MSU EXTENSION	27.98	COP-ISD EX SP ED	70.62	Total	
			ALBERT TWP OPER	73.10	F/A REAL,ALBERT FI	570.93		

PROP. ADDR: 4431 CO RD 489  
T29N R2E SEC 18 E 1/2 OF E 1/2 OF NE 1/4 OF SW 1/4

LEWISTON FUN ONES  
PO BOX 494  
LEWISTON MI 49756

ALBERT TOWNSHIP  
Real & Personal Property  
Spec. Population: Ad Valorem+Special Acts

Parcel # Valuations Tax Heading Amount Tax Heading Amount --- Totals ---  
001-118-000-110-00 ----- 001-118-000-110-00 NO:



CLASS	PRE/MBT %	Valuations	Tax Heading	Amount	Tax Heading	Amount		Totals
402		0	COUNTY ROADS	0.00	ALBERT ROADS	0.00	Tax	0.00
SCHOOL: 69030	TV	0	LIBRARY	0.00	ALBERT PARKS/CEM	0.00	W Admin	0.00
JOHANNESBURG-LE	AV	0	MCCOA	0.00	COP-ISD GENERAL	0.00	Due	0.00
M.CODE: SEV		0	MONT CO SHERIFF	0.00	COP-ISD SP ED	0.00	Intrst	
			MSU EXTENSION	0.00	COP-ISD EX SP ED	0.00	Total	
			ALBERT TWP OPER	0.00	F/A REAL,ALBERT FI	0.00		

PROP. ADDR: T29N R2E SEC 18 S 1/2 OF SW 1/4  
STATE OF MICHIGAN  
DNR REAL ESTATE DIVISION  
PO BOX 30028  
LANSING MI 48909

001-118-000-120-00 ----- 001-118-000-120-00 NO: 01795



CLASS	PRE/MBT %	Valuations	Tax Heading	Amount	Tax Heading	Amount		Totals
402		0	COUNTY ROADS	4.04	ALBERT ROADS	1.95	Tax	49.58
SCHOOL: 69030	TV	4,041	LIBRARY	2.42	ALBERT PARKS/CEM	2.02	W Admin	0.49
JOHANNESBURG-LE	AV	8,000	MCCOA	3.95	COP-ISD GENERAL	1.03	Due	50.07
M.CODE: SEV		8,000	MONT CO SHERIFF	4.04	COP-ISD SP ED	3.35	Intrst	
			MSU EXTENSION	1.01	COP-ISD EX SP ED	2.54	Total	
			ALBERT TWP OPER	2.63	F/A REAL,ALBERT FI	20.60		

PROP. ADDR: 4591 CO RD 489  
T29N R2E SEC 18 PAR 1 THE E 329 FT OF N 660 FT OF NE 1/4 OF SE 1/4 R/W OF RECORD  
HARDESTY KENNETH D & JOANNA G  
4277 E M-36  
PINCKNEY MI 48169

001-118-000-130-00 ----- 001-118-000-130-00 NO: 01796



CLASS	PRE/MBT %	Valuations	Tax Heading	Amount	Tax Heading	Amount		Totals
401		0	COUNTY ROADS	48.96	ALBERT ROADS	23.72	Tax	601.35
SCHOOL: 69030	TV	48,962	LIBRARY	29.37	ALBERT PARKS/CEM	24.48	W Admin	6.01
JOHANNESBURG-LE	AV	66,500	MCCOA	47.89	COP-ISD GENERAL	12.49	Due	607.36
M.CODE: COREL	SEV	66,500	MONT CO SHERIFF	48.96	COP-ISD SP ED	40.68	Intrst	
			MSU EXTENSION	12.24	COP-ISD EX SP ED	30.89	Total	
			ALBERT TWP OPER	31.97	F/A REAL,ALBERT FI	249.70		

PROP. ADDR: 4585 CO RD 489  
T29N R2E SEC 18 PAR 2 THE W 329 FT OF E 658 FT OF N 660 FT OF NE 1/4 OF SE 1/4 ALSO EASMT OF REC  
WAWRYKOWICZ JEFFREY & MICHELLE  
29240 E NOTTINGHAM CIRCLE  
WARREN MI 48092

ALBERT TOWNSHIP  
Real & Personal Property  
Spec. Population: Ad Valorem+Special Acts

Parcel # Valuations Tax Heading Amount Tax Heading Amount --- Totals ---  
001-118-000-140-00 ----- 001-118-000-140-00 NO: 01797



CLASS: 401	PRE/MBT %	0	COUNTY ROADS	28.35	ALBERT ROADS	13.74	Tax	348.24
SCHOOL: 69030	TV	28,357	LIBRARY	17.01	ALBERT PARKS/CEM	14.17	W Admin	3.48
JOHANNESBURG-LE	AV	46,400	MCCOA	27.73	COP-ISD GENERAL	7.23	Due	351.72
M.CODE: SEV		46,400	MONT CO SHERIFF	28.35	COP-ISD SP ED	23.56	Intrst	
			MSU EXTENSION	7.08	COP-ISD EX SP ED	17.89	Total	
			ALBERT TWP OPER	18.51	F/A REAL,ALBERT FI	144.62		

PROP. ADDR: 4551 CO RD 489 JOHNSON FAMILY TRUST  
T29N R2E SEC 18 PAR 3 E 250 FT OF W 655.17 FT OF N 660 FT OF 4551 CO RD 489  
NE 1/4 OF SE 1/4 EASMT OF RECORD LEWISTON MI 49756

001-118-000-150-00 ----- 001-118-000-150-00 NO: 01798



CLASS: 402	PRE/MBT %	0	COUNTY ROADS	4.29	ALBERT ROADS	2.08	Tax	52.70
SCHOOL: 69030	TV	4,296	LIBRARY	2.57	ALBERT PARKS/CEM	2.14	W Admin	0.52
JOHANNESBURG-LE	AV	5,900	MCCOA	4.20	COP-ISD GENERAL	1.09	Due	53.22
M.CODE: SEV		5,900	MONT CO SHERIFF	4.29	COP-ISD SP ED	3.56	Intrst	
			MSU EXTENSION	1.07	COP-ISD EX SP ED	2.71	Total	
			ALBERT TWP OPER	2.80	F/A REAL,ALBERT FI	21.90		

PROP. ADDR: 4545 CO RD 489 JOHNSON FAMILY TRUST  
T29N R2E SEC 18 PAR 4 COM AT NW COR OF NE 1/4 OF SE 1/4 TH E 4551 CO RD 489  
225.3 FT TO POB TH CONT E 179.87 FT TH S 660 FT TH W 405.92 FT LEWISTON MI 49756  
TH N 209.4 FT TH E 225 .3 FT TH N 450.6 FT TO POB R/W OF  
RECORD

001-118-000-160-00 ----- 001-118-000-160-00 NO: 01799



CLASS: 401	PRE/MBT %	100	COUNTY ROADS	32.95	ALBERT ROADS	15.96	Tax	404.68
SCHOOL: 69030	TV	32,952	LIBRARY	19.77	ALBERT PARKS/CEM	16.47	W Admin	4.04
JOHANNESBURG-LE	AV	59,700	MCCOA	32.23	COP-ISD GENERAL	8.41	Due	408.72
M.CODE: COREL	SEV	59,700	MONT CO SHERIFF	32.95	COP-ISD SP ED	27.37	Intrst	
			MSU EXTENSION	8.23	COP-ISD EX SP ED	20.78	Total	
			ALBERT TWP OPER	21.51	F/A REAL,ALBERT FI	168.05		

PROP. ADDR: 4537 CO RD 489 YOUNG DONALD JR  
T29N R2E SEC 18 BEG 33 FT S & 104.4 FT E OF NW COR OF NE 1/4 4537 CO RD 489  
OF SE 1/4 AS POB TH E 104.4 FT, S 208.8 FT, W 104.4 FT, N LEWISTON MI 49756  
208.8 FT TO POB

ALBERT TOWNSHIP  
Real & Personal Property  
Spec. Population: Ad Valorem+Special Acts

Parcel # Valuations Tax Heading Amount Tax Heading Amount --- Totals ---  
001-118-000-170-00 ----- 001-118-000-170-00 NO: 01800



CLASS: 402	PRE/MBT %	0	COUNTY ROADS	1.10	ALBERT ROADS	0.53	Tax	13.49
SCHOOL: 69030	TV	1,102	LIBRARY	0.66	ALBERT PARKS/CEM	0.55	W Admin	0.13
JOHANNESBURG-LE	AV	1,500	MCCOA	1.07	COP-ISD GENERAL	0.28	Due	13.62
M.CODE: SEV		1,500	MONT CO SHERIFF	1.10	COP-ISD SP ED	0.91	Intrst	
			MSU EXTENSION	0.27	COP-ISD EX SP ED	0.69	Total	
			ALBERT TWP OPER	0.71	F/A REAL,ALBERT FI	5.62		

PROP. ADDR: BRONKEMA HEATH & NICOLE H/W  
T29N R2E SEC 18 BEG 33 FT S OF NW COR OF NE 1/4 OF SE 1/4 AS 6825 TEXAS DR  
POB TH E 104.4 FT, S 208.8 FT, W 104.4 FT, N 208.8 FT TO POB KALAMAZOO MI 49009

001-118-000-180-00 ----- 001-118-000-180-00 NO: 01801



CLASS: 402	PRE/MBT %	0	COUNTY ROADS	1.61	ALBERT ROADS	0.78	Tax	19.77
SCHOOL: 69030	TV	1,614	LIBRARY	0.96	ALBERT PARKS/CEM	0.80	W Admin	0.19
JOHANNESBURG-LE	AV	3,100	MCCOA	1.57	COP-ISD GENERAL	0.41	Due	19.96
M.CODE: COREL	SEV	3,100	MONT CO SHERIFF	1.61	COP-ISD SP ED	1.34	Intrst	
			MSU EXTENSION	0.40	COP-ISD EX SP ED	1.01	Total	
			ALBERT TWP OPER	1.05	F/A REAL,ALBERT FI	8.23		

PROP. ADDR: 4539 CO RD 489 YOUNG DONALD JR  
T29N R2E SEC 18 BEG 241.8 FT S OF NW COR OF NE 1/4 OF SE 1/4 4539 CO RD 489  
TH S 208.8 FT, E 208.8 FT, N 208.8 FT TH W 208.8 FT TO POB LEWISTON MI 49756

001-118-000-190-00 ----- 001-118-000-190-00 NO: 01802



CLASS: 402	PRE/MBT %	0	COUNTY ROADS	11.57	ALBERT ROADS	5.60	Tax	142.11
SCHOOL: 69030	TV	11,576	LIBRARY	6.94	ALBERT PARKS/CEM	5.78	W Admin	1.42
JOHANNESBURG-LE	AV	15,200	MCCOA	11.32	COP-ISD GENERAL	2.95	Due	143.53
M.CODE: SEV		15,200	MONT CO SHERIFF	11.57	COP-ISD SP ED	9.61	Intrst	
			MSU EXTENSION	2.89	COP-ISD EX SP ED	7.30	Total	
			ALBERT TWP OPER	7.55	F/A REAL,ALBERT FI	59.03		

PROP. ADDR: 4553 CO RD 489 WAWRYKOWICZ JEFFREY J  
T29N R2E SEC 18 PAR 5 COM AT SE COR OF NE 1/4 OF SE 1/4 AS POB 29240 E NOTTINGHAM CIRCLE  
TH N 665.6 FT TH W 658 FT TH S 664.6 FT TH E 658 FT TO POB WARREN MI 48092  
ALSO R/W

ALBERT TOWNSHIP  
Real & Personal Property  
Spec. Population: Ad Valorem+Special Acts

Parcel # Valuations Tax Heading Amount Tax Heading Amount --- Totals ---  
001-118-000-200-00 ----- 001-118-000-200-00 NO: 01803



CLASS	PRE/MBT %	Valuations	Tax Heading	Amount	Tax Heading	Amount		Totals
402	0		COUNTY ROADS	11.57	ALBERT ROADS	5.60	Tax	142.11
SCHOOL: 69030	TV	11,576	LIBRARY	6.94	ALBERT PARKS/CEM	5.78	W Admin	1.42
JOHANNESBURG-LE	AV	15,200	MCCOA	11.32	COP-ISD GENERAL	2.95	Due	143.53
M.CODE: SEV		15,200	MONT CO SHERIFF	11.57	COP-ISD SP ED	9.61	Intrst	
			MSU EXTENSION	2.89	COP-ISD EX SP ED	7.30	Total	
			ALBERT TWP OPER	7.55	F/A REAL,ALBERT FI	59.03		

PROP. ADDR: WAWRYKOWICZ JEFFREY & MICHELLE  
T29N R2E SEC 18 PAR 6 COM AT SE COR OF NE 1/4 OF SE 1/4 TH W 29240 E NOTTINGHAM CIR  
658 FT TO POB TH W 656.67 FT TH N 663.6 FT TH E 655.92 FT TH S WARREN MI 48092  
664.6 FT TO POB R/W

001-118-000-210-00 ----- 001-118-000-210-00 NO: 01804



CLASS	PRE/MBT %	Valuations	Tax Heading	Amount	Tax Heading	Amount		Totals
401	0		COUNTY ROADS	69.92	ALBERT ROADS	33.88	Tax	858.85
SCHOOL: 69030	TV	69,926	LIBRARY	41.95	ALBERT PARKS/CEM	34.96	W Admin	8.58
JOHANNESBURG-LE	AV	89,500	MCCOA	68.40	COP-ISD GENERAL	17.85	Due	867.43
M.CODE: SEV		89,500	MONT CO SHERIFF	69.92	COP-ISD SP ED	58.10	Intrst	
			MSU EXTENSION	17.48	COP-ISD EX SP ED	44.11	Total	
			ALBERT TWP OPER	45.66	F/A REAL,ALBERT FI	356.62		

PROP. ADDR: BRONKEMA GENE R & DOLORES I TRUST  
T29N R2E SEC 18 NW 1/4 OF SE 1/4 8243 N 14TH ST  
KALAMAZOO MI 49009

001-118-000-220-00 ----- 001-118-000-220-00 NO:



CLASS	PRE/MBT %	Valuations	Tax Heading	Amount	Tax Heading	Amount		Totals
402	0		COUNTY ROADS	0.00	ALBERT ROADS	0.00	Tax	0.00
SCHOOL: 69030	TV	0	LIBRARY	0.00	ALBERT PARKS/CEM	0.00	W Admin	0.00
JOHANNESBURG-LE	AV	0	MCCOA	0.00	COP-ISD GENERAL	0.00	Due	0.00
M.CODE: SEV		0	MONT CO SHERIFF	0.00	COP-ISD SP ED	0.00	Intrst	
			MSU EXTENSION	0.00	COP-ISD EX SP ED	0.00	Total	
			ALBERT TWP OPER	0.00	F/A REAL,ALBERT FI	0.00		

PROP. ADDR: STATE OF MICHIGAN  
T29N R2E SEC 18 SW 1/4 OF SE 1/4 DNR REAL ESTATE DIVISION  
PO BOX 30028  
LANSING MI 48909



ALBERT TOWNSHIP  
Real & Personal Property  
Spec. Population: Ad Valorem+Special Acts

Parcel # Valuations Tax Heading Amount Tax Heading Amount --- Totals ---  
001-118-000-230-00 ----- 001-118-000-230-00 NO: 01805



CLASS	PRE/MBT %	Valuations	Tax Heading	Amount	Tax Heading	Amount		Totals
102	0		COUNTY OPER	457.30	ALBERT ROADS	43.96	Tax	1,793.63
SCHOOL: 69030	TV	90,718	MONT CO SHERIFF	90.71	ALBERT PARKS/CEM	45.35	W Admin	0.00
JOHANNESBURG-LE	AV	40,000	COUNTY ROADS	90.71	COP-ISD GENERAL	23.16	Due	1,793.63
M.CODE:	SEV	40,000	MCCOA	88.74	COP-ISD SP ED	75.37	Intrst	
			LIBRARY	54.43	COP-ISD EX SP ED	57.23	Total	
			MSU EXTENSION	22.67	JL SCHOOL BOND	213.18		
			VETERANS	8.93	F/A DNR,ALBERT F/A	462.66		
PROP. ADDR: 4105 CO RD 489			ALBERT TWP OPER	59.23				

T29N R2E SEC 18 SE 1/4 OF SE 1/4

LAND & MINERAL SERVICES DIVISION  
REAL ESTATE DIVISION  
PO BOX 30028  
LANSING MI 48909

001-119-000-010-00 ----- 001-119-000-010-00 NO: 01806



CLASS	PRE/MBT %	Valuations	Tax Heading	Amount	Tax Heading	Amount		Totals
401	0		COUNTY ROADS	58.25	ALBERT ROADS	28.22	Tax	715.46
SCHOOL: 69030	TV	58,251	LIBRARY	34.95	ALBERT PARKS/CEM	29.12	W Admin	7.15
JOHANNESBURG-LE	AV	95,600	MCCOA	56.98	COP-ISD GENERAL	14.87	Due	722.61
M.CODE:	SEV	95,600	MONT CO SHERIFF	58.25	COP-ISD SP ED	48.40	Intrst	
			MSU EXTENSION	14.56	COP-ISD EX SP ED	36.75	Total	
			ALBERT TWP OPER	38.03	F/A REAL,ALBERT FI	297.08		

PROP. ADDR: 3760 ANN ARBOR RD  
T29N R2E SEC 19 NE 1/4 OF NE 1/4

MAZZARA PETER A & CHRISTINE L  
4262 SECOR ROAD  
IDA MI 48140

001-119-000-020-02 ----- 001-119-000-020-02 NO: 01807



CLASS	PRE/MBT %	Valuations	Tax Heading	Amount	Tax Heading	Amount		Totals
401	0		COUNTY ROADS	113.00	ALBERT ROADS	54.75	Tax	1,387.93
SCHOOL: 69030	TV	113,000	LIBRARY	67.80	ALBERT PARKS/CEM	56.50	W Admin	13.87
JOHANNESBURG-LE	AV	113,000	MCCOA	110.53	COP-ISD GENERAL	28.84	Due	1,401.80
M.CODE:	SEV	113,000	MONT CO SHERIFF	113.00	COP-ISD SP ED	93.89	Intrst	
			MSU EXTENSION	28.25	COP-ISD EX SP ED	71.29	Total	
			ALBERT TWP OPER	73.78	F/A REAL,ALBERT FI	576.30		

PROP. ADDR: 3905 CO RD 489  
T29N R2E SEC 19 NW 1/4 of NE 1/4 & FRL N 1/2 OF NW 1/4 & N  
409' OF S 1/2 OF NW 1/4 COMB W/ PARC 020-01 & 100-03

BOWSER MARK  
PO BOX 724  
LEWISTON MI 49756

ALBERT TOWNSHIP  
Real & Personal Property  
Spec. Population: Ad Valorem+Special Acts

Parcel # Valuations Tax Heading Amount Tax Heading Amount --- Totals ---  
001-119-000-030-01 ----- 001-119-000-030-01 NO: 01808



CLASS: 401	PRE/MBT %	100	COUNTY ROADS	126.02	ALBERT ROADS	61.07	Tax	1,547.89
SCHOOL: 69030	TV	126,025	LIBRARY	75.61	ALBERT PARKS/CEM	63.01	W Admin	15.47
JOHANNESBURG-LE	AV	215,900	MCCOA	123.27	COP-ISD GENERAL	32.17	Due	1,563.36
M.CODE:	SEV	215,900	MONT CO SHERIFF	126.02	COP-ISD SP ED	104.71	Intrst	
			MSU EXTENSION	31.50	COP-ISD EX SP ED	79.50	Total	
			ALBERT TWP OPER	82.29	F/A REAL,ALBERT FI	642.72		

PROP. ADDR: 7560 CO RD 612 BENNETT PAUL T & JENNY  
T29N R2E SEC 19 SW 1/4 OF NE 1/4 & W 1/2 OF SE 1/4. 1999 COMB 7560 CO RD 612  
W/ 001-119-000- 030-00 & 001-119-000-220-00 LEWISTON MI 49756

001-119-000-040-01 ----- 001-119-000-040-01 NO: 01809



CLASS: 401	PRE/MBT %	0	COUNTY ROADS	63.74	ALBERT ROADS	30.88	Tax	782.89
SCHOOL: 69030	TV	63,742	LIBRARY	38.24	ALBERT PARKS/CEM	31.87	W Admin	7.82
JOHANNESBURG-LE	AV	98,800	MCCOA	62.35	COP-ISD GENERAL	16.27	Due	790.71
M.CODE:	SEV	98,800	MONT CO SHERIFF	63.74	COP-ISD SP ED	52.96	Intrst	
			MSU EXTENSION	15.93	COP-ISD EX SP ED	40.21	Total	
			ALBERT TWP OPER	41.62	F/A REAL,ALBERT FI	325.08		

PROP. ADDR: 3730 ANN ARBOR RD DOWNEY JOHN & ANNETTE  
T29N R2E SEC 19 COMM AT E 1/4 COR OF SEC, TH N 0 DEG W 1005' PO BOX 1136  
ALG SEC LN TO POB. TH CONT N 0 DEG W 312.35' ON SD LN, TH N 89 LEWISTON MI 49756  
DEG W 696', TH S 0 DEG E 314.75', TH S 89 DEG E 696' TO POB.  
PART OF SE 1/4 OF NE 1/4 PARCEL A

001-119-000-050-01 ----- 001-119-000-050-01 NO: 01810



CLASS: 402	PRE/MBT %	100	COUNTY ROADS	4.89	ALBERT ROADS	2.37	Tax	60.05
SCHOOL: 69030	TV	4,895	LIBRARY	2.93	ALBERT PARKS/CEM	2.44	W Admin	0.60
JOHANNESBURG-LE	AV	7,200	MCCOA	4.78	COP-ISD GENERAL	1.24	Due	60.65
M.CODE:	SEV	7,200	MONT CO SHERIFF	4.89	COP-ISD SP ED	4.06	Intrst	
			MSU EXTENSION	1.22	COP-ISD EX SP ED	3.08	Total	
			ALBERT TWP OPER	3.19	F/A REAL,ALBERT FI	24.96		

PROP. ADDR: ANN ARBOR RD WYZGOSKI THOMAS & JULIE, LE  
T29N R2E SEC 19 COMM AT E 1/4 COR TH N 0 DEG W 1317.35' ALG 3666 ANN ARBOR RD  
SEC LN, TH N 89 DEG W 696' TO POB. TH CONT N 89 DEG W 618.46', LEWISTON MI 49756  
TH S 0 DEG E 317.02', TH S 89 DEG E 618.88', TH N 0 DEG W  
314.75' TO POB. BEING PART OF THE SE 1/4 OF NE 1/4.

ALBERT TOWNSHIP  
Real & Personal Property  
Spec. Population: Ad Valorem+Special Acts

Parcel # Valuations Tax Heading Amount Tax Heading Amount --- Totals ---  
001-119-000-060-00 ----- 001-119-000-060-00 NO: 01811



CLASS: 401	PRE/MBT %	100	COUNTY ROADS	90.85	ALBERT ROADS	44.02	Tax	1,115.89
SCHOOL: 69030	TV	90,854	LIBRARY	54.51	ALBERT PARKS/CEM	45.42	W Admin	11.15
JOHANNESBURG-LE	AV	141,600	MCCOA	88.87	COP-ISD GENERAL	23.19	Due	1,127.04
M.CODE: COREL	SEV	141,600	MONT CO SHERIFF	90.85	COP-ISD SP ED	75.49	Intrst	
			MSU EXTENSION	22.71	COP-ISD EX SP ED	57.31	Total	
			ALBERT TWP OPER	59.32	F/A REAL,ALBERT FI	463.35		

PROP. ADDR: 3666 ANN ARBOR RD WYZGOSKI THOMAS & JULIE A, LE  
T29N R2E SEC 19 N 335 FT OF S 1005 FT OF SE 1/4 OF NE 1/4 3666 ANN ARBOR RD  
PARCEL C LEWISTON MI 49756

001-119-000-070-00 ----- 001-119-000-070-00 NO: 01812



CLASS: 402	PRE/MBT %	0	COUNTY ROADS	8.27	ALBERT ROADS	4.01	Tax	101.61
SCHOOL: 69030	TV	8,279	LIBRARY	4.96	ALBERT PARKS/CEM	4.13	W Admin	1.01
JOHANNESBURG-LE	AV	15,200	MCCOA	8.09	COP-ISD GENERAL	2.11	Due	102.62
M.CODE:	SEV	15,200	MONT CO SHERIFF	8.27	COP-ISD SP ED	6.87	Intrst	
			MSU EXTENSION	2.06	COP-ISD EX SP ED	5.22	Total	
			ALBERT TWP OPER	5.40	F/A REAL,ALBERT FI	42.22		

PROP. ADDR: KRUTSCH JOHN S & ROBERTA M L/E  
T29N R2E SEC 19 N 335 FT OF S 670 FT OF SE 1/4 OF NE 1/4 754 W BARRINGTON CIRCLE  
PARCEL D JACKSON MI 49203

001-119-000-080-00 ----- 001-119-000-080-00 NO: 01813



CLASS: 402	PRE/MBT %	0	COUNTY ROADS	8.02	ALBERT ROADS	3.88	Tax	98.52
SCHOOL: 69030	TV	8,026	LIBRARY	4.81	ALBERT PARKS/CEM	4.01	W Admin	0.98
JOHANNESBURG-LE	AV	15,300	MCCOA	7.85	COP-ISD GENERAL	2.04	Due	99.50
M.CODE:	SEV	15,300	MONT CO SHERIFF	8.02	COP-ISD SP ED	6.66	Intrst	
			MSU EXTENSION	2.00	COP-ISD EX SP ED	5.06	Total	
			ALBERT TWP OPER	5.24	F/A REAL,ALBERT FI	40.93		

PROP. ADDR: WILLIAMS RICHARD W & KAREN A  
T29N R2E SEC 19 S 335 FT OF SE 1/4 OF NE 1/4 PAR E PO BOX 6  
OXFORD MI 48371

001-119-000-100-02 ----- 001-119-000-100-02 NO: 01814



CLASS: 401	PRE/MBT %	100	COUNTY ROADS	131.34	ALBERT ROADS	63.64	Tax	1,613.21
SCHOOL: 69030	TV	131,343	LIBRARY	78.80	ALBERT PARKS/CEM	65.67	W Admin	16.13
JOHANNESBURG-LE	AV	220,000	MCCOA	128.47	COP-ISD GENERAL	33.53	Due	1,629.34
M.CODE:	SEV	220,000	MONT CO SHERIFF	131.34	COP-ISD SP ED	109.13	Intrst	
			MSU EXTENSION	32.83	COP-ISD EX SP ED	82.86	Total	
			ALBERT TWP OPER	85.76	F/A REAL,ALBERT FI	669.84		

PROP. ADDR: HALLABRIN CHERYL & BOWSER MARK  
T29N R2E SEC 19 S 330' OF W 660' OF S 1/2 OF NW FRL 1/4. 1999 P.O. BOX 724  
SPLIT FROM 001-119-000-100-00 LEWISTON MI 49756

ALBERT TOWNSHIP  
Real & Personal Property  
Spec. Population: Ad Valorem+Special Acts

Parcel # Valuations Tax Heading Amount Tax Heading Amount --- Totals ---  
001-119-000-100-04 ----- 001-119-000-100-04 NO: 01815



CLASS: 401	PRE/MBT %	100	COUNTY ROADS	61.74	ALBERT ROADS	29.91	Tax	758.30
SCHOOL: 69030	TV	61,740	LIBRARY	37.04	ALBERT PARKS/CEM	30.87	W Admin	7.58
JOHANNESBURG-LE	AV	70,900	MCCOA	60.39	COP-ISD GENERAL	15.76	Due	765.88
M.CODE:	SEV	70,900	MONT CO SHERIFF	61.74	COP-ISD SP ED	51.29	Intrst	
			MSU EXTENSION	15.43	COP-ISD EX SP ED	38.95	Total	
			ALBERT TWP OPER	40.31	F/A REAL,ALBERT FI	314.87		

PROP. ADDR: CO RD 489 BOWSER MARK  
T29N R2E SEC 19 COM AT W 1/4 COR OF SEC TH N 330' TO POB TH P.O. BOX 724  
CONT N 587.50' TH E 2141.08' TH S 917.44' TH W 1477.47' TH N LEWISTON MI 49756  
330' TH W 660' TO POB PARC B 2002 SPLIT FROM  
001-119-000-100-01

001-119-000-110-00 ----- 001-119-000-110-00 NO: 01816



CLASS: 402	PRE/MBT %	0	COUNTY ROADS	10.14	ALBERT ROADS	4.91	Tax	124.58
SCHOOL: 69030	TV	10,149	LIBRARY	6.08	ALBERT PARKS/CEM	5.07	W Admin	1.24
JOHANNESBURG-LE	AV	17,100	MCCOA	9.92	COP-ISD GENERAL	2.59	Due	125.82
M.CODE:	SEV	17,100	MONT CO SHERIFF	10.14	COP-ISD SP ED	8.43	Intrst	
			MSU EXTENSION	2.53	COP-ISD EX SP ED	6.40	Total	
			ALBERT TWP OPER	6.62	F/A REAL,ALBERT FI	51.75		

PROP. ADDR: ROSIN CHARLES C III & LINDA  
T29N R2E SEC 19 N 495 FT OF N 1/2 OF SW 1/4 LESS W 1068 FT 17314 NORBORNE  
THEREOF ESMNT OF REC PAR # 2 REDFORD MI 48240-2233

001-119-000-110-01 ----- 001-119-000-110-01 NO: 01817



CLASS: 402	PRE/MBT %	0	COUNTY ROADS	9.94	ALBERT ROADS	4.81	Tax	122.05
SCHOOL: 69030	TV	9,940	LIBRARY	5.96	ALBERT PARKS/CEM	4.97	W Admin	1.22
JOHANNESBURG-LE	AV	17,000	MCCOA	9.72	COP-ISD GENERAL	2.53	Due	123.27
M.CODE:	SEV	17,000	MONT CO SHERIFF	9.94	COP-ISD SP ED	8.25	Intrst	
			MSU EXTENSION	2.48	COP-ISD EX SP ED	6.27	Total	
			ALBERT TWP OPER	6.49	F/A REAL,ALBERT FI	50.69		

PROP. ADDR: TAPOCIK GEORGE III & PATRICIA  
T29N R2E SEC 19 COM AT 1/4 COR COMMON TO SEC 19&24 TH S 850 FT 15653 IRENE ST  
TO POB TH E 1490 FT TH S 468.72 FT TH W 697.94 FT TH N 165 FT SOUTHGATE MI 48195  
TH W 792 FT TH N 132 FT TH E 330 FT TH N 132 FT TH W 330 FT TH  
N 42.2 FT TO POB PART OF N 1/2 OF SW 1/4 PARCEL 4

ALBERT TOWNSHIP  
Real & Personal Property  
Spec. Population: Ad Valorem+Special Acts

Parcel # Valuations Tax Heading Amount Tax Heading Amount --- Totals ---  
001-119-000-110-02 ----- 001-119-000-110-02 NO: 01818



CLASS	PRE/MBT %	Valuations	Tax Heading	Amount	Tax Heading	Amount		Totals
401	100	128,350	COUNTY ROADS	128.35	ALBERT ROADS	62.19	Tax	1,576.46
69030	TV	128,350	LIBRARY	77.01	ALBERT PARKS/CEM	64.17	W Admin	15.76
JOHANNESBURG-LE	AV	170,200	MCCOA	125.55	COP-ISD GENERAL	32.76	Due	1,592.22
M.CODE: CAPIT	SEV	170,200	MONT CO SHERIFF	128.35	COP-ISD SP ED	106.64	Intrst	
			MSU EXTENSION	32.08	COP-ISD EX SP ED	80.97	Total	
			ALBERT TWP OPER	83.81	F/A REAL,ALBERT FI	654.58		

PROP. ADDR: 3385 CO RD 489  
T29N R2E SEC 19 TH S 355 FT OF N 850 FT OF N<sup>1</sup>/<sub>2</sub> OF SW<sup>1</sup>/<sub>4</sub>  
E 645.06 FT THEREOF PCL 3  
LESS  
OLDENBURG LANCE &  
YODER DANIELLE JT  
3385 CO RD 489  
LEWISTON MI 49756

001-119-000-110-03 ----- 001-119-000-110-03 NO: 01819



CLASS	PRE/MBT %	Valuations	Tax Heading	Amount	Tax Heading	Amount		Totals
401	0	45,308	COUNTY ROADS	45.30	ALBERT ROADS	21.95	Tax	556.45
69030	TV	45,308	LIBRARY	27.18	ALBERT PARKS/CEM	22.65	W Admin	5.56
JOHANNESBURG-LE	AV	86,000	MCCOA	44.32	COP-ISD GENERAL	11.56	Due	562.01
M.CODE: SEV	86,000		MONT CO SHERIFF	45.30	COP-ISD SP ED	37.64	Intrst	
			MSU EXTENSION	11.32	COP-ISD EX SP ED	28.58	Total	
			ALBERT TWP OPER	29.58	F/A REAL,ALBERT FI	231.07		

PROP. ADDR: 3455 CO RD 489  
T29N R2E SEC 19 W 1068 FT OF N 495 FT OF N 1/2 OF SW 1/4 ESMNT  
OF RECORD PARCEL #1  
FERGUSON LIVING TRUST  
45580 ELMWOOD  
CANTON MI 48188

001-119-000-120-00 ----- 001-119-000-120-00 NO: 01820



CLASS	PRE/MBT %	Valuations	Tax Heading	Amount	Tax Heading	Amount		Totals
402	0	10,149	COUNTY ROADS	10.14	ALBERT ROADS	4.91	Tax	124.58
69030	TV	10,149	LIBRARY	6.08	ALBERT PARKS/CEM	5.07	W Admin	1.24
JOHANNESBURG-LE	AV	17,100	MCCOA	9.92	COP-ISD GENERAL	2.59	Due	125.82
M.CODE: SEV	17,100		MONT CO SHERIFF	10.14	COP-ISD SP ED	8.43	Intrst	
			MSU EXTENSION	2.53	COP-ISD EX SP ED	6.40	Total	
			ALBERT TWP OPER	6.62	F/A REAL,ALBERT FI	51.75		

PROP. ADDR: 3401 CO RD 489  
T29N R2E SEC 19 COM AT S 1/8 COR AS POB TH W 630.7 FT TH N  
823.72 FT TH E 645.06 FT TH S 821.45 FT TO POB  
ROSIN PAMELA LIV TRUST  
2478 BRIDGEPORT LANE SE  
KENTWOOD MI 49508-8428

ALBERT TOWNSHIP  
Real & Personal Property  
Spec. Population: Ad Valorem+Special Acts

Parcel # Valuations Tax Heading Amount Tax Heading Amount --- Totals ---  
001-119-000-130-00 ----- 001-119-000-130-00 NO: 01821



CLASS: 402	PRE/MBT %	0	COUNTY ROADS	1.61	ALBERT ROADS	0.78	Tax	19.77
SCHOOL: 69030	TV	1,614	LIBRARY	0.96	ALBERT PARKS/CEM	0.80	W Admin	0.19
JOHANNESBURG-LE	AV	3,100	MCCOA	1.57	COP-ISD GENERAL	0.41	Due	19.96
M.CODE: SEV		3,100	MONT CO SHERIFF	1.61	COP-ISD SP ED	1.34	Intrst	
			MSU EXTENSION	0.40	COP-ISD EX SP ED	1.01	Total	
			ALBERT TWP OPER	1.05	F/A REAL,ALBERT FI	8.23		

PROP. ADDR: T29N R2E SEC 19 BEG 18 RD N OF SW COR OF NW¼ OF SW ¼ AS POB TH E 20 RD. N 8 RD. W 20 RD S 8 RD TO POB  
KORFF PHILLIP D & MARY ANN  
5430 BUTTLES RD  
LEWISTON MI 49756

001-119-000-140-00 ----- 001-119-000-140-00 NO: 01822



CLASS: 402	PRE/MBT %	0	COUNTY ROADS	3.41	ALBERT ROADS	1.65	Tax	41.85
SCHOOL: 69030	TV	3,410	LIBRARY	2.04	ALBERT PARKS/CEM	1.70	W Admin	0.41
JOHANNESBURG-LE	AV	4,500	MCCOA	3.33	COP-ISD GENERAL	0.87	Due	42.26
M.CODE: SEV		4,500	MONT CO SHERIFF	3.41	COP-ISD SP ED	2.83	Intrst	
			MSU EXTENSION	0.85	COP-ISD EX SP ED	2.15	Total	
			ALBERT TWP OPER	2.22	F/A REAL,ALBERT FI	17.39		

PROP. ADDR: T29N R2E SEC 19 COM AT SW COR NW 1/4 OF SW 1/4 TH E 48 RDS, N 10 RDS, W 48 RDS, S 10 RDS TO POB  
FOILL FRED L JR  
PO BOX 71  
WAVERLY OH 45690

001-119-000-150-00 ----- 001-119-000-150-00 NO: 01823



CLASS: 401	PRE/MBT %	100	COUNTY ROADS	39.93	ALBERT ROADS	19.35	Tax	490.46
SCHOOL: 69030	TV	39,934	LIBRARY	23.96	ALBERT PARKS/CEM	19.96	W Admin	4.90
JOHANNESBURG-LE	AV	76,400	MCCOA	39.06	COP-ISD GENERAL	10.19	Due	495.36
M.CODE: COREL	SEV	76,400	MONT CO SHERIFF	39.93	COP-ISD SP ED	33.18	Intrst	
			MSU EXTENSION	9.98	COP-ISD EX SP ED	25.19	Total	
			ALBERT TWP OPER	26.07	F/A REAL,ALBERT FI	203.66		

PROP. ADDR: 3125 CO RD 489  
T29N R2E SEC 19 COM AT SW COR OF SEC TH N 485 FT TO POB TH CONT N 836.4 FT TH E 1137.71 FT TH S 836.4 FT TH E 1131.1 FT TO POB LESS COM AT SW COR OF SEC TH N 903.2 FT TO POB TH E 1135.62 FT TH N 418.2 FT TH W 1137.71 FT TH S 418.2 FT TO POB  
VANCOILLIE JOHN M  
3125 CO RD 489  
LEWISTON MI 49756

ALBERT TOWNSHIP  
Real & Personal Property  
Spec. Population: Ad Valorem+Special Acts

Parcel # Valuations Tax Heading Amount Tax Heading Amount --- Totals ---  
001-119-000-150-01 ----- 001-119-000-150-01 NO: 01824



CLASS: 401	PRE/MBT %	0	COUNTY ROADS	33.48	ALBERT ROADS	16.22	Tax	411.21
SCHOOL: 69030	TV	33,482	LIBRARY	20.08	ALBERT PARKS/CEM	16.74	W Admin	4.11
JOHANNESBURG-LE	AV	44,000	MCCOA	32.75	COP-ISD GENERAL	8.54	Due	415.32
M.CODE: LERET	SEV	44,000	MONT CO SHERIFF	33.48	COP-ISD SP ED	27.82	Intrst	
			MSU EXTENSION	8.37	COP-ISD EX SP ED	21.12	Total	
			ALBERT TWP OPER	21.86	F/A REAL,ALBERT FI	170.75		

PROP. ADDR: 7110 CO RD 612 DAIGLE ANTHONY K  
T29N R2E SEC 19 COM AT SW COR OF SEC AS POB TH S 89DEG 22MIN 7101 HOUGHTON DR  
51SEC E 1131.1 FT ALG SEC LNE & C/L OF CO RD TH N 00DEG 00MIN DAVISON MI 48423  
40SEC E 482.32 FT TH N 89DEG 15MIN 04SEC W 1133.52 FT TH S  
0DEG 16MIN 21SEC E 485 FT ALG SEC LNE & C/L OF CO RD TO POB  
R/W OF RECORD

001-119-000-150-02 ----- 001-119-000-150-02 NO: 01825



CLASS: 401	PRE/MBT %	100	COUNTY ROADS	69.82	ALBERT ROADS	33.83	Tax	857.59
SCHOOL: 69030	TV	69,825	LIBRARY	41.89	ALBERT PARKS/CEM	34.91	W Admin	8.57
JOHANNESBURG-LE	AV	119,800	MCCOA	68.30	COP-ISD GENERAL	17.82	Due	866.16
M.CODE: LERET	SEV	119,800	MONT CO SHERIFF	69.82	COP-ISD SP ED	58.01	Intrst	
			MSU EXTENSION	17.45	COP-ISD EX SP ED	44.05	Total	
			ALBERT TWP OPER	45.59	F/A REAL,ALBERT FI	356.10		

PROP. ADDR: 7460 CO RD 612 CAMPBELL JEFFREY & DEETTA L/E  
T29N R2E SEC 19 COM AT S 1/4 COR AS POB TH N 1316.48 FT TH N 7460 CO RD 612  
89 DEG W 331 FT TH S 1317.23 FT TH S 89 DEG E 331 FT ALG CNLN LEWISTON MI 49756  
OF CO RD TO POB S 33 FT FOR RD ROW PART OF S 1/2 OF SW 1/4  
PARCEL 1

001-119-000-150-03 ----- 001-119-000-150-03 NO: 01826



CLASS: 402	PRE/MBT %	0	COUNTY ROADS	11.57	ALBERT ROADS	5.60	Tax	142.11
SCHOOL: 69030	TV	11,576	LIBRARY	6.94	ALBERT PARKS/CEM	5.78	W Admin	1.42
JOHANNESBURG-LE	AV	15,200	MCCOA	11.32	COP-ISD GENERAL	2.95	Due	143.53
M.CODE:	SEV	15,200	MONT CO SHERIFF	11.57	COP-ISD SP ED	9.61	Intrst	
			MSU EXTENSION	2.89	COP-ISD EX SP ED	7.30	Total	
			ALBERT TWP OPER	7.55	F/A REAL,ALBERT FI	59.03		

PROP. ADDR: CO RD 612 CUBAS VASLIE  
T29N R2E SEC 19 COM AT S 1/4 COR TH W 331 FT TO POB TH N 1511 GRANHOLM RD  
1317.23 FT TH N 89 DEG W 331 FT TH S 1317.98 FT TH E 331 FT LEWISTON MI 49756  
ALG CN LN OF CO RD TO POB S 33 FT FOR RD ROW PART OF S 1/2 OF  
SW 1/4 PARCEL 2

ALBERT TOWNSHIP  
Real & Personal Property  
Spec. Population: Ad Valorem+Special Acts

Parcel # Valuations Tax Heading Amount Tax Heading Amount --- Totals ---  
001-119-000-150-04 ----- 001-119-000-150-04 NO: 01827



CLASS	PRE/MBT %	Tax Heading	Amount	Tax Heading	Amount		Totals
401	0	COUNTY ROADS	22.43	ALBERT ROADS	10.87	Tax	275.51
SCHOOL: 69030	TV 22,435	LIBRARY	13.46	ALBERT PARKS/CEM	11.21	W Admin	2.75
JOHANNESBURG-LE	AV 32,600	MCCOA	21.94	COP-ISD GENERAL	5.72	Due	278.26
M.CODE: SEV	32,600	MONT CO SHERIFF	22.43	COP-ISD SP ED	18.64	Intrst	
		MSU EXTENSION	5.60	COP-ISD EX SP ED	14.15	Total	
		ALBERT TWP OPER	14.65	F/A REAL,ALBERT FI	114.41		

PROP. ADDR: 7290 CO RD 612 SMITH GINNY L  
T29N R2E SEC 19 COM S¼ COR TH W 662 FT ALG CNLN OF CO RD 5446 LEAFWOOD DRIVE  
TO POB TH N 1317.98 FT TH N 89° W 331 FT TH S 1318.72 FT TH E COMMERCE TOWNSHIP MI 48382  
331 FT ALG CNLN OF CO RD TO POB S 33 FT TO RD ROW PT OF S ¼ OF  
SW ¼ PCL 3

001-119-000-150-05 ----- 001-119-000-150-05 NO: 01828



CLASS	PRE/MBT %	Tax Heading	Amount	Tax Heading	Amount		Totals
401	100	COUNTY ROADS	75.91	ALBERT ROADS	36.78	Tax	932.37
SCHOOL: 69030	TV 75,912	LIBRARY	45.54	ALBERT PARKS/CEM	37.95	W Admin	9.32
JOHANNESBURG-LE	AV 107,000	MCCOA	74.25	COP-ISD GENERAL	19.38	Due	941.69
M.CODE: COREL	SEV 107,000	MONT CO SHERIFF	75.91	COP-ISD SP ED	63.07	Intrst	
		MSU EXTENSION	18.97	COP-ISD EX SP ED	47.89	Total	
		ALBERT TWP OPER	49.57	F/A REAL,ALBERT FI	387.15		

PROP. ADDR: 3185 CO RD 489 MILLS LEVON M  
T29N R2E SEC 19 COM AT SW COR TH N 903.2 FT TO POB TH S 89 DEG 3185 CO RD 489  
E 1135.62 FT TH N 418.2 FT TH N 89 DEG W 1137.71 FT TH S 418.2 LEWISTON MI 49756  
FT TO POB ESMNT POF RECORD PARCEL 6

001-119-000-190-01 ----- 001-119-000-190-01 NO: 01829



CLASS	PRE/MBT %	Tax Heading	Amount	Tax Heading	Amount		Totals
401	100	COUNTY ROADS	90.25	ALBERT ROADS	43.73	Tax	1,108.50
SCHOOL: 69030	TV 90,251	LIBRARY	54.15	ALBERT PARKS/CEM	45.12	W Admin	11.08
JOHANNESBURG-LE	AV 116,300	MCCOA	88.28	COP-ISD GENERAL	23.04	Due	1,119.58
M.CODE: SEV	116,300	MONT CO SHERIFF	90.25	COP-ISD SP ED	74.98	Intrst	
		MSU EXTENSION	22.56	COP-ISD EX SP ED	56.93	Total	
		ALBERT TWP OPER	58.93	F/A REAL,ALBERT FI	460.28		

PROP. ADDR: 3390 ANN ARBOR RD PYNNONEN MOYER PAMELA S  
T29N R2E SEC 19 NE¼ OF SE¼ ALSO N 693 FT OF SE¼ OF SE¼ 376 HILLCREST DR  
PETOSKEY MI 49770-9272



ALBERT TOWNSHIP  
Real & Personal Property  
Spec. Population: Ad Valorem+Special Acts

Parcel # Valuations Tax Heading Amount Tax Heading Amount --- Totals ---  
001-119-000-210-01 ----- 001-119-000-210-01 NO: 01830



CLASS: 402	PRE/MBT %	100	COUNTY ROADS	12.67	ALBERT ROADS	6.14	Tax	155.64
SCHOOL: 69030	TV	12,678	LIBRARY	7.60	ALBERT PARKS/CEM	6.33	W Admin	1.55
JOHANNESBURG-LE	AV	18,100	MCCOA	12.40	COP-ISD GENERAL	3.23	Due	157.19
M.CODE:	SEV	18,100	MONT CO SHERIFF	12.67	COP-ISD SP ED	10.53	Intrst	
			MSU EXTENSION	3.16	COP-ISD EX SP ED	7.99	Total	
			ALBERT TWP OPER	8.27	F/A REAL,ALBERT FI	64.65		

PROP. ADDR: CO RD 612 GORTER DAVID & DELORES  
T29N R2E SEC 19 BEG @ SE COR SEC 19 TH N 623.83', W 1319', S 7902 CO RD 612  
279.48, E 250', S 350', E 290.27', N 416.89', TH E 388.69', TH LEWISTON MI 49756  
S 413.75', TH E 385.28 TO POB. 13.25 A M/L (2011 SPLIT FROM  
001-119-000-210-00)

001-119-000-210-02 ----- 001-119-000-210-02 NO: 01831



CLASS: 401	PRE/MBT %	0	COUNTY ROADS	4.35	ALBERT ROADS	2.10	Tax	53.41
SCHOOL: 69030	TV	4,354	LIBRARY	2.61	ALBERT PARKS/CEM	2.17	W Admin	0.53
JOHANNESBURG-LE	AV	10,000	MCCOA	4.25	COP-ISD GENERAL	1.11	Due	53.94
M.CODE:	SEV	10,000	MONT CO SHERIFF	4.35	COP-ISD SP ED	3.61	Intrst	
			MSU EXTENSION	1.08	COP-ISD EX SP ED	2.74	Total	
			ALBERT TWP OPER	2.84	F/A REAL,ALBERT FI	22.20		

PROP. ADDR: 7742 CO RD 612 WILL DANIEL  
T29N R2E SEC 19 S 350 FT OF W 250 FT OF SE 1/4 OF SE 1/4 36555 BRIARCLIFF RD  
SUBJECT TO ESMNT OF 33 FT OVER S 33 FT STERLING HEIGHTS MI 48312

001-119-000-210-03 ----- 001-119-000-210-03 NO: 01832



CLASS: 401	PRE/MBT %	100	COUNTY ROADS	40.09	ALBERT ROADS	19.43	Tax	492.43
SCHOOL: 69030	TV	40,096	LIBRARY	24.05	ALBERT PARKS/CEM	20.04	W Admin	4.92
JOHANNESBURG-LE	AV	66,300	MCCOA	39.22	COP-ISD GENERAL	10.23	Due	497.35
M.CODE:	SEV	66,300	MONT CO SHERIFF	40.09	COP-ISD SP ED	33.31	Intrst	
			MSU EXTENSION	10.02	COP-ISD EX SP ED	25.29	Total	
			ALBERT TWP OPER	26.18	F/A REAL,ALBERT FI	204.48		

PROP. ADDR: 7902 CO RD 612 GORTER DAVID A & DELORES  
T29N R2E SEC 19 BEG SE COR SEC 19 TH W 385.28' TO POB. TH 7902 CO RD 612  
N'LY 413.75', W 388.69', TH S'LY 416.89', E 393.43' TO POB. LEWISTON MI 49756  
3.73 A. (2011 SPLIT FROM 001-119-000-210-00)

ALBERT TOWNSHIP  
Real & Personal Property  
Spec. Population: Ad Valorem+Special Acts

Parcel # Valuations Tax Heading Amount Tax Heading Amount --- Totals ---  
001-120-000-010-00 ----- 001-120-000-010-00 NO:



CLASS	PRE/MBT %	Tax Heading	Amount	Tax Heading	Amount		Totals
402		COUNTY ROADS	0.00	ALBERT ROADS	0.00	Tax	0.00
69030		LIBRARY	0.00	ALBERT PARKS/CEM	0.00	W Admin	0.00
		MCCOA	0.00	COP-ISD GENERAL	0.00	Due	0.00
		MONT CO SHERIFF	0.00	COP-ISD SP ED	0.00	Intrst	
		MSU EXTENSION	0.00	COP-ISD EX SP ED	0.00	Total	
		ALBERT TWP OPER	0.00	F/A REAL,ALBERT FI	0.00		

PROP. ADDR: STATE OF MICHIGAN  
T29N R2E SEC 20 NE 1/4 DNR REAL ESTATE DIVISION  
PO BOX 30028  
LANSING MI 48909

001-120-000-020-00 ----- 001-120-000-020-00 NO:



CLASS	PRE/MBT %	Tax Heading	Amount	Tax Heading	Amount		Totals
402		COUNTY ROADS	0.00	ALBERT ROADS	0.00	Tax	0.00
69030		LIBRARY	0.00	ALBERT PARKS/CEM	0.00	W Admin	0.00
		MCCOA	0.00	COP-ISD GENERAL	0.00	Due	0.00
		MONT CO SHERIFF	0.00	COP-ISD SP ED	0.00	Intrst	
		MSU EXTENSION	0.00	COP-ISD EX SP ED	0.00	Total	
		ALBERT TWP OPER	0.00	F/A REAL,ALBERT FI	0.00		

PROP. ADDR: STATE OF MICHIGAN  
T29N R2E SEC 20 N 1/2 OF NW 1/4 DNR REAL ESTATE DIVISION  
PO BOX 30028  
LANSING MI 48909

001-120-000-030-01 ----- 001-120-000-030-01 NO: 01833



CLASS	PRE/MBT %	Tax Heading	Amount	Tax Heading	Amount		Totals
401	100	COUNTY ROADS	94.47	ALBERT ROADS	45.78	Tax	1,160.32
69030		LIBRARY	56.68	ALBERT PARKS/CEM	47.23	W Admin	11.60
		MCCOA	92.41	COP-ISD GENERAL	24.11	Due	1,171.92
		MONT CO SHERIFF	94.47	COP-ISD SP ED	78.49	Intrst	
		MSU EXTENSION	23.61	COP-ISD EX SP ED	59.60	Total	
		ALBERT TWP OPER	61.68	F/A REAL,ALBERT FI	481.79		

PROP. ADDR: 3595 ANN ARBOR RD NATALE JEANNA  
T29N R2E SEC 20 S 1/2 OF S1/2 SW 1/4 OF NW 1/4 9.94 TOTAL ACRES 3595 ANN ARBOR RD  
LEWISTON MI 49756

ALBERT TOWNSHIP  
Real & Personal Property  
Spec. Population: Ad Valorem+Special Acts

Parcel # Valuations Tax Heading Amount Tax Heading Amount --- Totals ---  
001-120-000-030-02 ----- 001-120-000-030-02 NO: 01834



CLASS: 402	PRE/MBT %	0	COUNTY ROADS	11.46	ALBERT ROADS	5.55	Tax	140.76
SCHOOL: 69030	TV	11,466	LIBRARY	6.87	ALBERT PARKS/CEM	5.73	W Admin	1.40
JOHANNESBURG-LE	AV	15,100	MCCOA	11.21	COP-ISD GENERAL	2.92	Due	142.16
M.CODE:	SEV	15,100	MONT CO SHERIFF	11.46	COP-ISD SP ED	9.52	Intrst	
			MSU EXTENSION	2.86	COP-ISD EX SP ED	7.23	Total	
			ALBERT TWP OPER	7.48	F/A REAL,ALBERT FI	58.47		

PROP. ADDR: 2675 ANN ARBOR RD THOMAS GREGORY & SANDRA  
T29N R2E SEC 20 N 1/2 OF S 1/2 OF SW 1/4 OF NW 1/4 (2009 SPLIT 27409 WEDDEL AVE  
FROM 001-120-000-030-00) 9.94 TOTAL ACRES TRENTON MI 48183

001-120-000-030-03 ----- 001-120-000-030-03 NO: 01835



CLASS: 401	PRE/MBT %	0	COUNTY ROADS	95.79	ALBERT ROADS	46.42	Tax	1,176.57
SCHOOL: 69030	TV	95,795	LIBRARY	57.47	ALBERT PARKS/CEM	47.89	W Admin	11.76
JOHANNESBURG-LE	AV	148,500	MCCOA	93.70	COP-ISD GENERAL	24.45	Due	1,188.33
M.CODE:	SEV	148,500	MONT CO SHERIFF	95.79	COP-ISD SP ED	79.59	Intrst	
			MSU EXTENSION	23.94	COP-ISD EX SP ED	60.43	Total	
			ALBERT TWP OPER	62.55	F/A REAL,ALBERT FI	488.55		

PROP. ADDR: 3675 ANN ARBOR RD THOMAS GREGORY & SANDRA  
T29N R2E SEC 20 S 1/2 OF N 1/2 OF SW 1/4 OF NW 1/4 (2009 SPLIT 27409 WEDDEL AVE  
FROM 001-120-000-030-00) 9.94 TOTAL ACRES TRENTON MI 48183

001-120-000-030-04 ----- 001-120-000-030-04 NO: 01836



CLASS: 402	PRE/MBT %	0	COUNTY ROADS	15.10	ALBERT ROADS	7.31	Tax	185.44
SCHOOL: 69030	TV	15,100	LIBRARY	9.06	ALBERT PARKS/CEM	7.55	W Admin	1.85
JOHANNESBURG-LE	AV	15,100	MCCOA	14.77	COP-ISD GENERAL	3.85	Due	187.29
M.CODE:	SEV	15,100	MONT CO SHERIFF	15.10	COP-ISD SP ED	12.54	Intrst	
			MSU EXTENSION	3.77	COP-ISD EX SP ED	9.52	Total	
			ALBERT TWP OPER	9.86	F/A REAL,ALBERT FI	77.01		

PROP. ADDR: KOTSONAS JASON &  
T29N R2E SEC 20 N 1/2 OF N1/2 OF SW 1/4 OF NW 1/4 (2009 SPLIT ROBERTS DEBRA L  
FROM 001-120-000-030-00) 9.95 TOTAL ACRES 5908 MAJESTIC OAKS DR  
COMMERCE TOWNSHIP MI 48382

ALBERT TOWNSHIP  
Real & Personal Property  
Spec. Population: Ad Valorem+Special Acts

Parcel # Valuations Tax Heading Amount Tax Heading Amount --- Totals ---  
001-120-000-040-00 ----- 001-120-000-040-00 NO:



CLASS	PRE/MBT %	Tax Heading	Amount	Tax Heading	Amount		Totals
402	0	COUNTY ROADS	0.00	ALBERT ROADS	0.00	Tax	0.00
69030	0	LIBRARY	0.00	ALBERT PARKS/CEM	0.00	W Admin	0.00
	0	MCCOA	0.00	COP-ISD GENERAL	0.00	Due	0.00
	0	MONT CO SHERIFF	0.00	COP-ISD SP ED	0.00	Intrst	
		MSU EXTENSION	0.00	COP-ISD EX SP ED	0.00	Total	
		ALBERT TWP OPER	0.00	F/A REAL,ALBERT FI	0.00		

PROP. ADDR:  
T29N R2E SEC 20 SE 1/4 OF NW 1/4

STATE OF MICHIGAN  
DNR REAL ESTATE DIVISION  
PO BOX 30028  
LANSING MI 48909

001-120-000-050-00 ----- 001-120-000-050-00 NO: 01837



CLASS	PRE/MBT %	Tax Heading	Amount	Tax Heading	Amount		Totals
402	0	COUNTY ROADS	16.50	ALBERT ROADS	8.00	Tax	202.71
69030	16,509	LIBRARY	9.90	ALBERT PARKS/CEM	8.25	W Admin	2.02
	40,000	MCCOA	16.14	COP-ISD GENERAL	4.21	Due	204.73
	40,000	MONT CO SHERIFF	16.50	COP-ISD SP ED	13.71	Intrst	
		MSU EXTENSION	4.12	COP-ISD EX SP ED	10.41	Total	
		ALBERT TWP OPER	10.78	F/A REAL,ALBERT FI	84.19		

PROP. ADDR:  
T29N R2E SEC 20 NE 1/4 OF SW 1/4

PETTIT DELYNN M ET AL  
C/O DUANE KUIVINEN  
3205 AVERY LAKE ROAD  
LEWISTON MI 49756

001-120-000-060-00 ----- 001-120-000-060-00 NO: 01838



CLASS	PRE/MBT %	Tax Heading	Amount	Tax Heading	Amount		Totals
402	100	COUNTY ROADS	7.15	ALBERT ROADS	3.46	Tax	87.81
69030	7,153	LIBRARY	4.29	ALBERT PARKS/CEM	3.57	W Admin	0.87
	15,200	MCCOA	6.99	COP-ISD GENERAL	1.82	Due	88.68
	15,200	MONT CO SHERIFF	7.15	COP-ISD SP ED	5.94	Intrst	
		MSU EXTENSION	1.78	COP-ISD EX SP ED	4.51	Total	
		ALBERT TWP OPER	4.67	F/A REAL,ALBERT FI	36.48		

PROP. ADDR:  
T29N R2E SEC 20 S 1/2 OF N 1/2 OF SW 1/4 OF SW 1/4

HINDBAUGH SHERRY  
8070 CO RD 612  
LEWISTON MI 49756

ALBERT TOWNSHIP  
Real & Personal Property  
Spec. Population: Ad Valorem+Special Acts

Parcel # Valuations Tax Heading Amount Tax Heading Amount --- Totals ---  
001-120-000-060-01 ----- 001-120-000-060-01 NO: 01839



CLASS: 401	PRE/MBT %	100	COUNTY ROADS	68.93	ALBERT ROADS	33.40	Tax	846.70
SCHOOL: 69030	TV	68,939	LIBRARY	41.36	ALBERT PARKS/CEM	34.46	W Admin	8.46
JOHANNESBURG-LE	AV	118,000	MCCOA	67.43	COP-ISD GENERAL	17.60	Due	855.16
M.CODE:	SEV	118,000	MONT CO SHERIFF	68.93	COP-ISD SP ED	57.28	Intrst	
			MSU EXTENSION	17.23	COP-ISD EX SP ED	43.49	Total	
			ALBERT TWP OPER	45.01	F/A REAL,ALBERT FI	351.58		

PROP. ADDR: 3491 ANN ARBOR RD  
T29N R2E SEC 20 N 1/2 OF N 1/2 OF NW 1/4 OF SW 1/4

WOLF CALVIN  
3491 ANN ARBOR RD  
LEWISTON MI 49756

001-120-000-070-00 ----- 001-120-000-070-00 NO: 01840



CLASS: 401	PRE/MBT %	100	COUNTY ROADS	57.85	ALBERT ROADS	28.03	Tax	710.51
SCHOOL: 69030	TV	57,850	LIBRARY	34.71	ALBERT PARKS/CEM	28.92	W Admin	7.10
JOHANNESBURG-LE	AV	111,800	MCCOA	56.58	COP-ISD GENERAL	14.76	Due	717.61
M.CODE:	SEV	111,800	MONT CO SHERIFF	57.85	COP-ISD SP ED	48.06	Intrst	
			MSU EXTENSION	14.46	COP-ISD EX SP ED	36.49	Total	
			ALBERT TWP OPER	37.77	F/A REAL,ALBERT FI	295.03		

PROP. ADDR: 8070 CO RD 612  
T29N R2E SEC 20 SW 1/4 OF SW 1/4 OF SW 1/4

HINDBAUGH SHERRY  
8070 CO RD 612  
LEWISTON MI 49756

001-120-000-070-01 ----- 001-120-000-070-01 NO: 01841



CLASS: 301	PRE/MBT %	0	COUNTY ROADS	46.63	ALBERT ROADS	22.59	Tax	572.74
SCHOOL: 69030	TV	46,635	LIBRARY	27.98	ALBERT PARKS/CEM	23.31	W Admin	5.72
JOHANNESBURG-LE	AV	62,600	MCCOA	45.61	COP-ISD GENERAL	11.90	Due	578.46
M.CODE:	SEV	62,600	MONT CO SHERIFF	46.63	COP-ISD SP ED	38.74	Intrst	
			MSU EXTENSION	11.65	COP-ISD EX SP ED	29.42	Total	
			ALBERT TWP OPER	30.45	F/A REAL,ALBERT FI	237.83		

PROP. ADDR: 3385 ANN ARBOR RD  
T29N R2E SEC 20 THE N 1/2 OF N 1/2 OF SW 1/4 OF SW 1/4 AND S  
1/2 OF N 1/2 OF NW 1/4 OF SW 1/4 AND S 1/2 OF NW 1/4 OF SW 1/4  
40A

MUSKEGON INLAND LAKES LLC  
1425 S MISSION RD  
MT PLEASANT MI 48858

ALBERT TOWNSHIP  
Real & Personal Property  
Spec. Population: Ad Valorem+Special Acts

Parcel # Valuations Tax Heading Amount Tax Heading Amount --- Totals ---  
001-120-000-080-00 ----- 001-120-000-080-00 NO: 01842



CLASS	PRE/MBT %	Valuations	Tax Heading	Amount	Tax Heading	Amount		Totals
401	100	44,465	COUNTY ROADS	44.46	ALBERT ROADS	21.54	Tax	546.10
69030	TV	44,465	LIBRARY	26.67	ALBERT PARKS/CEM	22.23	W Admin	5.46
JOHANNESBURG-LE	AV	79,300	MCCOA	43.49	COP-ISD GENERAL	11.35	Due	551.56
M.CODE: LERET	SEV	79,300	MONT CO SHERIFF	44.46	COP-ISD SP ED	36.94	Intrst	
			MSU EXTENSION	11.11	COP-ISD EX SP ED	28.05	Total	
			ALBERT TWP OPER	29.03	F/A REAL,ALBERT FI	226.77		

PROP. ADDR: 8170 CO RD 612 BADARAK DIANNE & GETZEN BARBARA  
T29N R2E SEC 20 SE 1/4 OF SW 1/4 OF SW 1/4 8170 CO RD 612  
LEWISTON MI 49756

001-120-000-090-00 ----- 001-120-000-090-00 NO: 01843



CLASS	PRE/MBT %	Valuations	Tax Heading	Amount	Tax Heading	Amount		Totals
401	0	44,071	COUNTY ROADS	44.07	ALBERT ROADS	21.35	Tax	541.27
69030	TV	44,071	LIBRARY	26.44	ALBERT PARKS/CEM	22.03	W Admin	5.41
JOHANNESBURG-LE	AV	76,900	MCCOA	43.11	COP-ISD GENERAL	11.25	Due	546.68
M.CODE:	SEV	76,900	MONT CO SHERIFF	44.07	COP-ISD SP ED	36.61	Intrst	
			MSU EXTENSION	11.01	COP-ISD EX SP ED	27.80	Total	
			ALBERT TWP OPER	28.77	F/A REAL,ALBERT FI	224.76		

PROP. ADDR: 8280 CO RD 612 PETTIT DELYNN M ET AL  
T29N R2E SEC 20 SE 1/4 OF SW 1/4 LESS: S 195 FT OF E 294 FT C/O DUANE KUIVINEN  
3205 AVERY LAKE ROAD  
LEWISTON MI 49756

001-120-000-095-00 ----- 001-120-000-095-00 NO:



CLASS	PRE/MBT %	Valuations	Tax Heading	Amount	Tax Heading	Amount		Totals
402	0	0.00	COUNTY ROADS	0.00	ALBERT ROADS	0.00	Tax	0.00
69030	TV	0.00	LIBRARY	0.00	ALBERT PARKS/CEM	0.00	W Admin	0.00
JOHANNESBURG-LE	AV	0.00	MCCOA	0.00	COP-ISD GENERAL	0.00	Due	0.00
M.CODE:	SEV	0.00	MONT CO SHERIFF	0.00	COP-ISD SP ED	0.00	Intrst	
			MSU EXTENSION	0.00	COP-ISD EX SP ED	0.00	Total	
			ALBERT TWP OPER	0.00	F/A REAL,ALBERT FI	0.00		

PROP. ADDR: 8480 CO RD 612 ALBERT TOWNSHIP-EAST CEMETERY  
T29N R2E SEC 20 THE S 195 FT OF E 294 FT OF SE 1/4 OF SW 1/4 PO BOX 153  
LEWISTON MI 49756

ALBERT TOWNSHIP  
Real & Personal Property  
Spec. Population: Ad Valorem+Special Acts

Parcel # Valuations Tax Heading Amount Tax Heading Amount --- Totals ---  
001-120-000-100-01 ----- 001-120-000-100-01 NO: 01844



CLASS	PRE/MBT %	Valuations	Tax Heading	Amount	Tax Heading	Amount		Totals
401	100	111,609	COUNTY ROADS	111.60	ALBERT ROADS	54.08	Tax	1,370.82
69030	TV	111,609	LIBRARY	66.96	ALBERT PARKS/CEM	55.80	W Admin	13.70
JOHANNESBURG-LE	AV	141,000	MCCOA	109.17	COP-ISD GENERAL	28.49	Due	1,384.52
M.CODE:	SEV	141,000	MONT CO SHERIFF	111.60	COP-ISD SP ED	92.73	Intrst	
			MSU EXTENSION	27.90	COP-ISD EX SP ED	70.41	Total	
			ALBERT TWP OPER	72.88	F/A REAL,ALBERT FI	569.20		

PROP. ADDR: 8810 CO RD 612 BURDICK BRYAN  
T29N R2E SEC 20 NE 1/4 OF SE 1/4 & COM 230 FT N OF SW COR OF 8810 COUNTY ROAD 612  
SE 1/4 OF SE 1/4 AS POB TH E 295 FT TH N 1088.6 FT TH W 295 FT LEWISTON MI 49756  
TH S 1088.5 FT TO POB

001-120-000-110-00 ----- 001-120-000-110-00 NO: 01845



CLASS	PRE/MBT %	Valuations	Tax Heading	Amount	Tax Heading	Amount		Totals
401	100	99,638	COUNTY ROADS	99.63	ALBERT ROADS	48.28	Tax	1,223.77
69030	TV	99,638	LIBRARY	59.78	ALBERT PARKS/CEM	49.81	W Admin	12.23
JOHANNESBURG-LE	AV	155,500	MCCOA	97.46	COP-ISD GENERAL	25.43	Due	1,236.00
M.CODE:	SEV	155,500	MONT CO SHERIFF	99.63	COP-ISD SP ED	82.78	Intrst	
			MSU EXTENSION	24.90	COP-ISD EX SP ED	62.86	Total	
			ALBERT TWP OPER	65.06	F/A REAL,ALBERT FI	508.15		

PROP. ADDR: 8786 CO RD 612 DURNIL MARGARET L/E  
T29N R2E SEC 20 E 1/2 OF W 1/2 OF SE 1/4 8786 CO RD 612  
LEWISTON MI 49756

001-120-000-120-00 ----- 001-120-000-120-00 NO: 01846



CLASS	PRE/MBT %	Valuations	Tax Heading	Amount	Tax Heading	Amount		Totals
401	100	86,879	COUNTY ROADS	86.87	ALBERT ROADS	42.10	Tax	1,067.06
69030	TV	86,879	LIBRARY	52.12	ALBERT PARKS/CEM	43.43	W Admin	10.67
JOHANNESBURG-LE	AV	127,300	MCCOA	84.98	COP-ISD GENERAL	22.18	Due	1,077.73
M.CODE:	SEV	127,300	MONT CO SHERIFF	86.87	COP-ISD SP ED	72.18	Intrst	
			MSU EXTENSION	21.71	COP-ISD EX SP ED	54.81	Total	
			ALBERT TWP OPER	56.73	F/A REAL,ALBERT FI	443.08		

PROP. ADDR: 8540 CO RD 612 CURTIS DUANE L & DARLENE L  
T29N R2E SEC 20 E 1/2 OF W 1/2 OF W 1/2 OF SE 1/4 8540 CO RD 612  
LEWISTON MI 49756

ALBERT TOWNSHIP  
Real & Personal Property  
Spec. Population: Ad Valorem+Special Acts

Parcel # Valuations Tax Heading Amount Tax Heading Amount --- Totals ---  
001-120-000-125-00 ----- 001-120-000-125-00 NO: 01847



CLASS	PRE/MBT %	Valuations	Tax Heading	Amount	Tax Heading	Amount		Totals
401	100	124,000	COUNTY ROADS	77.28	ALBERT ROADS	37.45	Tax	949.26
69030	TV	77,288	LIBRARY	46.37	ALBERT PARKS/CEM	38.64	W Admin	9.49
JOHANNESBURG-LE	AV	124,000	MCCOA	75.60	COP-ISD GENERAL	19.73	Due	958.75
M.CODE:	SEV	124,000	MONT CO SHERIFF	77.28	COP-ISD SP ED	64.21	Intrst	
			MSU EXTENSION	19.32	COP-ISD EX SP ED	48.76	Total	
			ALBERT TWP OPER	50.46	F/A REAL,ALBERT FI	394.16		

PROP. ADDR: 8590 CO RD 612  
T29N R2E SEC 20 W 1/2 OF W 1/2 OF W 1/2 OF SE 1/4

LAROSE ARTHUR & NANCY TRUST  
8590 CO RD 612  
LEWISTON MI 49756

001-120-000-130-00 ----- 001-120-000-130-00 NO: 01848



CLASS	PRE/MBT %	Valuations	Tax Heading	Amount	Tax Heading	Amount		Totals
401	100	65,900	COUNTY ROADS	61.21	ALBERT ROADS	29.66	Tax	751.84
69030	TV	61,215	LIBRARY	36.72	ALBERT PARKS/CEM	30.60	W Admin	7.51
JOHANNESBURG-LE	AV	65,900	MCCOA	59.88	COP-ISD GENERAL	15.62	Due	759.35
M.CODE:	COREL SEV	65,900	MONT CO SHERIFF	61.21	COP-ISD SP ED	50.86	Intrst	
			MSU EXTENSION	15.30	COP-ISD EX SP ED	38.62	Total	
			ALBERT TWP OPER	39.97	F/A REAL,ALBERT FI	312.19		

PROP. ADDR: 8870 CO RD 612  
T29N R2E SEC 20 SE 1/4 OF SE 1/4 LESS BEG AT SW COR AS POB TH  
N 230 FT TH E 275 FT TH S 230 FT TH W 275 FT TO POB,LESS W 295  
FT OF N 1088.51 FT ALSO LESS E 1/2 OF E 1/2 OF SE 1/4 OF SE  
1/4

TROMBLEY KURT A  
8870 CO RD 612  
LEWISTON MI 49756

001-120-000-130-01 ----- 001-120-000-130-01 NO: 01849



CLASS	PRE/MBT %	Valuations	Tax Heading	Amount	Tax Heading	Amount		Totals
401	100	110,500	COUNTY ROADS	110.50	ALBERT ROADS	53.54	Tax	1,357.23
69030	TV	110,500	LIBRARY	66.30	ALBERT PARKS/CEM	55.25	W Admin	13.57
JOHANNESBURG-LE	AV	110,500	MCCOA	108.09	COP-ISD GENERAL	28.21	Due	1,370.80
M.CODE:	CAPIT SEV	110,500	MONT CO SHERIFF	110.50	COP-ISD SP ED	91.81	Intrst	
			MSU EXTENSION	27.62	COP-ISD EX SP ED	69.71	Total	
			ALBERT TWP OPER	72.15	F/A REAL,ALBERT FI	563.55		

PROP. ADDR: 8968 CO RD 612  
T29N R2E SEC 20 E 1/2 OF E 1/2 OF SE 1/4 OF SE 1/4

PICHIA MICHAEL J &  
KUJAWA ANGELA M H/W  
8968 CO RD 612  
LEWISTON MI 49756



ALBERT TOWNSHIP  
Real & Personal Property  
Spec. Population: Ad Valorem+Special Acts

Parcel # Valuations Tax Heading Amount Tax Heading Amount --- Totals ---  
001-120-000-140-00 ----- 001-120-000-140-00 NO: 01850



CLASS	PRE/MBT %	Valuations	Tax Heading	Amount	Tax Heading	Amount		Totals
401		100	COUNTY ROADS	38.19	ALBERT ROADS	18.50	Tax	469.08
SCHOOL: 69030	TV	38,195	LIBRARY	22.91	ALBERT PARKS/CEM	19.09	W Admin	4.69
JOHANNESBURG-LE AV		56,300	MCCOA	37.36	COP-ISD GENERAL	9.75	Due	473.77
M.CODE: COREL	SEV	56,300	MONT CO SHERIFF	38.19	COP-ISD SP ED	31.73	Intrst	
			MSU EXTENSION	9.54	COP-ISD EX SP ED	24.09	Total	
			ALBERT TWP OPER	24.94	F/A REAL,ALBERT FI	194.79		

PROP. ADDR: 8770 CO RD 612 CLARK GREGORY A & MICHELLE  
T29N R2E SEC 20 BEG AT SW COR OF SE 1/4 OF SE 1/4 TH N 230 FT 8770 CO RD 612  
TH E 275 FT TH S 230 FT TH W 275 FT TO POB LEWISTON MI 49756

001-121-000-010-00 ----- 001-121-000-010-00 NO:



CLASS	PRE/MBT %	Valuations	Tax Heading	Amount	Tax Heading	Amount		Totals
402		0	COUNTY ROADS	0.00	ALBERT ROADS	0.00	Tax	0.00
SCHOOL: 69030	TV	0	LIBRARY	0.00	ALBERT PARKS/CEM	0.00	W Admin	0.00
JOHANNESBURG-LE AV		0	MCCOA	0.00	COP-ISD GENERAL	0.00	Due	0.00
M.CODE:	SEV	0	MONT CO SHERIFF	0.00	COP-ISD SP ED	0.00	Intrst	
			MSU EXTENSION	0.00	COP-ISD EX SP ED	0.00	Total	
			ALBERT TWP OPER	0.00	F/A REAL,ALBERT FI	0.00		

PROP. ADDR: STATE OF MICHIGAN  
T29N R2E SEC 21 SW 1/4 DNR REAL ESTATE DIVISION  
PO BOX 30028  
LANSING MI 48909

001-121-000-010-01 ----- 001-121-000-010-01 NO:



CLASS	PRE/MBT %	Valuations	Tax Heading	Amount	Tax Heading	Amount		Totals
402		0	COUNTY ROADS	0.00	ALBERT ROADS	0.00	Tax	0.00
SCHOOL: 69030	TV	0	LIBRARY	0.00	ALBERT PARKS/CEM	0.00	W Admin	0.00
JOHANNESBURG-LE AV		0	MCCOA	0.00	COP-ISD GENERAL	0.00	Due	0.00
M.CODE:	SEV	0	MONT CO SHERIFF	0.00	COP-ISD SP ED	0.00	Intrst	
			MSU EXTENSION	0.00	COP-ISD EX SP ED	0.00	Total	
			ALBERT TWP OPER	0.00	F/A REAL,ALBERT FI	0.00		

PROP. ADDR: STATE OF MICHIGAN  
T29N R2E SEC 21 N 1/2 DNR REAL ESTATE DIVISION  
PO BOX 30028  
LANSING MI 48909

ALBERT TOWNSHIP  
Real & Personal Property  
Spec. Population: Ad Valorem+Special Acts

Parcel # Valuations Tax Heading Amount Tax Heading Amount --- Totals ---  
001-121-000-020-00 ----- 001-121-000-020-00 NO:



CLASS	PRE/MBT %	Tax Heading	Amount	Tax Heading	Amount		Totals
402	0	COUNTY ROADS	0.00	ALBERT ROADS	0.00	Tax	0.00
69030	0	LIBRARY	0.00	ALBERT PARKS/CEM	0.00	W Admin	0.00
	0	MCCOA	0.00	COP-ISD GENERAL	0.00	Due	0.00
	0	MONT CO SHERIFF	0.00	COP-ISD SP ED	0.00	Intrst	
		MSU EXTENSION	0.00	COP-ISD EX SP ED	0.00	Total	
		ALBERT TWP OPER	0.00	F/A REAL,ALBERT FI	0.00		

PROP. ADDR: T29N R2E SEC 21 W 1/2 OF SE 1/4  
STATE OF MICHIGAN  
DNR REAL ESTATE DIVISION  
PO BOX 30028  
LANSING MI 48909

001-121-000-030-00 ----- 001-121-000-030-00 NO:



CLASS	PRE/MBT %	Tax Heading	Amount	Tax Heading	Amount		Totals
402	0	COUNTY ROADS	0.00	ALBERT ROADS	0.00	Tax	0.00
69030	0	LIBRARY	0.00	ALBERT PARKS/CEM	0.00	W Admin	0.00
	0	MCCOA	0.00	COP-ISD GENERAL	0.00	Due	0.00
	0	MONT CO SHERIFF	0.00	COP-ISD SP ED	0.00	Intrst	
		MSU EXTENSION	0.00	COP-ISD EX SP ED	0.00	Total	
		ALBERT TWP OPER	0.00	F/A REAL,ALBERT FI	0.00		

PROP. ADDR: T29N R2E SEC 21 NE 1/4 OF SE 1/4  
STATE OF MICHIGAN  
DNR REAL ESTATE DIVISION  
PO BOX 30028  
LANSING MI 48909

001-121-000-040-00 ----- 001-121-000-040-00 NO: 01851



CLASS	PRE/MBT %	Tax Heading	Amount	Tax Heading	Amount		Totals
401	0	COUNTY ROADS	54.81	ALBERT ROADS	26.56	Tax	673.22
69030	54,814	LIBRARY	32.88	ALBERT PARKS/CEM	27.40	W Admin	6.73
	94,500	MCCOA	53.61	COP-ISD GENERAL	13.99	Due	679.95
	94,500	MONT CO SHERIFF	54.81	COP-ISD SP ED	45.54	Intrst	
		MSU EXTENSION	13.70	COP-ISD EX SP ED	34.58	Total	
		ALBERT TWP OPER	35.79	F/A REAL,ALBERT FI	279.55		

PROP. ADDR: 9880 CO RD 612  
T29N R2E SEC 21 SE 1/4 OF SE 1/4  
VONDETT JAMES ET AL  
15558 FREDERICK DR  
CLINTON TOWNSHIP MI 48038

ALBERT TOWNSHIP  
Real & Personal Property  
Spec. Population: Ad Valorem+Special Acts

Parcel # Valuations Tax Heading Amount Tax Heading Amount --- Totals ---  
001-122-000-010-00 ----- 001-122-000-010-00 NO:



CLASS	PRE/MBT %	Valuations	Tax Heading	Amount	Tax Heading	Amount		Totals
402		0	COUNTY ROADS	0.00	ALBERT ROADS	0.00	Tax	0.00
SCHOOL: 69030	TV	0	LIBRARY	0.00	ALBERT PARKS/CEM	0.00	W Admin	0.00
JOHANNESBURG-LE	AV	0	MCCOA	0.00	COP-ISD GENERAL	0.00	Due	0.00
M.CODE: SEV		0	MONT CO SHERIFF	0.00	COP-ISD SP ED	0.00	Intrst	
			MSU EXTENSION	0.00	COP-ISD EX SP ED	0.00	Total	
			ALBERT TWP OPER	0.00	F/A REAL,ALBERT FI	0.00		

PROP. ADDR: T29N R2E SEC 22 N 1/2  
STATE OF MICHIGAN  
DNR REAL ESTATE DIVISION  
PO BOX 30028  
LANSING MI 48909

001-122-000-020-00 ----- 001-122-000-020-00 NO: 01852



CLASS	PRE/MBT %	Valuations	Tax Heading	Amount	Tax Heading	Amount		Totals
401		100	COUNTY ROADS	50.09	ALBERT ROADS	24.27	Tax	615.19
SCHOOL: 69030	TV	50,090	LIBRARY	30.05	ALBERT PARKS/CEM	25.04	W Admin	6.15
JOHANNESBURG-LE	AV	82,600	MCCOA	48.99	COP-ISD GENERAL	12.78	Due	621.34
M.CODE: SEV		82,600	MONT CO SHERIFF	50.09	COP-ISD SP ED	41.61	Intrst	
			MSU EXTENSION	12.52	COP-ISD EX SP ED	31.60	Total	
			ALBERT TWP OPER	32.70	F/A REAL,ALBERT FI	255.45		

PROP. ADDR: 3205 AVERY LAKE RD  
T29N R2E SEC 22 N 1/2 OF W 1/2 OF W 1/2 OF SW 1/4 OF SW 1/4  
KUIVINEN LOLA  
3205 AVERY LAKE RD  
LEWISTON MI 49756

001-122-000-030-00 ----- 001-122-000-030-00 NO: 01853



CLASS	PRE/MBT %	Valuations	Tax Heading	Amount	Tax Heading	Amount		Totals
401		100	COUNTY ROADS	29.94	ALBERT ROADS	14.50	Tax	367.70
SCHOOL: 69030	TV	29,941	LIBRARY	17.96	ALBERT PARKS/CEM	14.97	W Admin	3.67
JOHANNESBURG-LE	AV	84,000	MCCOA	29.28	COP-ISD GENERAL	7.64	Due	371.37
M.CODE: SEV		84,000	MONT CO SHERIFF	29.94	COP-ISD SP ED	24.87	Intrst	
			MSU EXTENSION	7.48	COP-ISD EX SP ED	18.88	Total	
			ALBERT TWP OPER	19.55	F/A REAL,ALBERT FI	152.69		

PROP. ADDR: 3095 AVERY LAKE RD  
T29N R2E SEC 22 S 1/2 OF W 1/2 OF W 1/2 OF SW 1/4 OF SW 1/4  
PETRE BERNARD T & KATHERINE  
PETRE BERNARD T JR  
3095 AVERY LAKE RD  
LEWISTON MI 49756

ALBERT TOWNSHIP  
Real & Personal Property  
Spec. Population: Ad Valorem+Special Acts

Parcel # Valuations Tax Heading Amount Tax Heading Amount --- Totals ---  
001-122-000-040-00 ----- 001-122-000-040-00 NO: 01854



CLASS: 402	PRE/MBT %	0	COUNTY ROADS	3.80	ALBERT ROADS	1.84	Tax	46.72
SCHOOL: 69030	TV	3,809	LIBRARY	2.28	ALBERT PARKS/CEM	1.90	W Admin	0.46
JOHANNESBURG-LE	AV	8,300	MCCOA	3.72	COP-ISD GENERAL	0.97	Due	47.18
M.CODE:	SEV	8,300	MONT CO SHERIFF	3.80	COP-ISD SP ED	3.16	Intrst	
			MSU EXTENSION	0.95	COP-ISD EX SP ED	2.40	Total	
			ALBERT TWP OPER	2.48	F/A REAL,ALBERT FI	19.42		

PROP. ADDR: BURNHAM FAMILY TRUST  
T29N R2E SEC 22 S 1/2 OF E1/2 OF W 1/2 OF SW 1/4 OF SW 1/4 PO BOX 653  
LEWISTON MI 49756

001-122-000-040-01 ----- 001-122-000-040-01 NO: 01855



CLASS: 402	PRE/MBT %	0	COUNTY ROADS	3.80	ALBERT ROADS	1.84	Tax	46.72
SCHOOL: 69030	TV	3,809	LIBRARY	2.28	ALBERT PARKS/CEM	1.90	W Admin	0.46
JOHANNESBURG-LE	AV	8,300	MCCOA	3.72	COP-ISD GENERAL	0.97	Due	47.18
M.CODE:	SEV	8,300	MONT CO SHERIFF	3.80	COP-ISD SP ED	3.16	Intrst	
			MSU EXTENSION	0.95	COP-ISD EX SP ED	2.40	Total	
			ALBERT TWP OPER	2.48	F/A REAL,ALBERT FI	19.42		

PROP. ADDR: KUIVINEN LOLA  
T29N R2E SEC 22 THE N 1/2 OF THE E 1/2 OF THE W 1/2 OF THE SW 1/4 OF SW 1/4 3205 AVERY LAKE RD  
LEWISTON MI 49756

001-122-000-050-00 ----- 001-122-000-050-00 NO: 01856



CLASS: 401	PRE/MBT %	100	COUNTY ROADS	56.39	ALBERT ROADS	27.33	Tax	692.66
SCHOOL: 69030	TV	56,399	LIBRARY	33.83	ALBERT PARKS/CEM	28.19	W Admin	6.92
JOHANNESBURG-LE	AV	145,100	MCCOA	55.16	COP-ISD GENERAL	14.39	Due	699.58
M.CODE:	SEV	145,100	MONT CO SHERIFF	56.39	COP-ISD SP ED	46.86	Intrst	
			MSU EXTENSION	14.09	COP-ISD EX SP ED	35.58	Total	
			ALBERT TWP OPER	36.82	F/A REAL,ALBERT FI	287.63		

PROP. ADDR: BURNHAM REX & SUSAN TRUST  
T29N R2E SEC 22 W 1/2 OF E 1/2 OF SW 1/4 OF SW 1/4 PO BOX 653  
LEWISTON MI 49756

001-122-000-060-01 ----- 001-122-000-060-01 NO: 01857



CLASS: 401	PRE/MBT %	100	COUNTY ROADS	26.56	ALBERT ROADS	12.87	Tax	326.21
SCHOOL: 69030	TV	26,561	LIBRARY	15.93	ALBERT PARKS/CEM	13.28	W Admin	3.26
JOHANNESBURG-LE	AV	46,300	MCCOA	25.98	COP-ISD GENERAL	6.78	Due	329.47
M.CODE:	SEV	46,300	MONT CO SHERIFF	26.56	COP-ISD SP ED	22.06	Intrst	
			MSU EXTENSION	6.64	COP-ISD EX SP ED	16.75	Total	
			ALBERT TWP OPER	17.34	F/A REAL,ALBERT FI	135.46		

PROP. ADDR: PATON WALTER E & KIMBERLY D  
T29N R2E SEC 22 S 1/2 OF THE E 1/2 OF E 1/2 OF SW 1/4 OF SW 1/4 PO BOX 333  
LEWISTON MI 49756

ALBERT TOWNSHIP  
Real & Personal Property  
Spec. Population: Ad Valorem+Special Acts

Parcel # Valuations Tax Heading Amount Tax Heading Amount --- Totals ---  
001-122-000-060-02 ----- 001-122-000-060-02 NO: 01858



CLASS	PRE/MBT %	Valuations	Tax Heading	Amount	Tax Heading	Amount		Totals
402		100	COUNTY ROADS	1.96	ALBERT ROADS	0.94	Tax	24.02
69030	TV	1,960	LIBRARY	1.17	ALBERT PARKS/CEM	0.98	W Admin	0.24
JOHANNESBURG-LE	AV	3,200	MCCOA	1.91	COP-ISD GENERAL	0.50	Due	24.26
M.CODE:	SEV	3,200	MONT CO SHERIFF	1.96	COP-ISD SP ED	1.62	Intrst	
			MSU EXTENSION	0.49	COP-ISD EX SP ED	1.23	Total	
			ALBERT TWP OPER	1.27	F/A REAL,ALBERT FI	9.99		

PROP. ADDR: PATON WALTER E & KIMBERLY D  
T29N R2E SEC 22 THE E 164.59 FT OF THE S 328.45 FT OF THE SW PO BOX 333  
1/4 OF SE 1/4 OF SW 1/4. LEWISTON MI 49756

001-122-000-070-01 ----- 001-122-000-070-01 NO:



CLASS	PRE/MBT %	Valuations	Tax Heading	Amount	Tax Heading	Amount		Totals
402		0	COUNTY ROADS	0.00	ALBERT ROADS	0.00	Tax	0.00
69030	TV	0	LIBRARY	0.00	ALBERT PARKS/CEM	0.00	W Admin	0.00
JOHANNESBURG-LE	AV	0	MCCOA	0.00	COP-ISD GENERAL	0.00	Due	0.00
M.CODE:	SEV	0	MONT CO SHERIFF	0.00	COP-ISD SP ED	0.00	Intrst	
			MSU EXTENSION	0.00	COP-ISD EX SP ED	0.00	Total	
			ALBERT TWP OPER	0.00	F/A REAL,ALBERT FI	0.00		

PROP. ADDR: STATE OF MICHIGAN  
T29N R2E SEC 22 S 1/2 EXC SW 1/4 OF SW 1/4 AND THE E 164.59FT DNR REAL ESTATE DIVISION  
OF THE S 328.45 FT OF THE SW 1/4 OF SE 1/4 OF SW 1/4. PO BOX 30028  
LANSING MI 48909

001-122-000-070-02 ----- 001-122-000-070-02 NO:



CLASS	PRE/MBT %	Valuations	Tax Heading	Amount	Tax Heading	Amount		Totals
402		0	COUNTY ROADS	0.00	ALBERT ROADS	0.00	Tax	0.00
69030	TV	0	LIBRARY	0.00	ALBERT PARKS/CEM	0.00	W Admin	0.00
JOHANNESBURG-LE	AV	0	MCCOA	0.00	COP-ISD GENERAL	0.00	Due	0.00
M.CODE:	SEV	0	MONT CO SHERIFF	0.00	COP-ISD SP ED	0.00	Intrst	
			MSU EXTENSION	0.00	COP-ISD EX SP ED	0.00	Total	
			ALBERT TWP OPER	0.00	F/A REAL,ALBERT FI	0.00		

PROP. ADDR: STATE OF MICHIGAN  
T29N R2E SEC 22 N 1/2 OF THE E 1/2 OF E 1/2 OF SW 1/4 OF SW DNR REAL ESTATE DIVISION  
1/4. PO BOX 30028  
LANSING MI 48909

ALBERT TOWNSHIP  
Real & Personal Property  
Spec. Population: Ad Valorem+Special Acts

Parcel # Valuations Tax Heading Amount Tax Heading Amount --- Totals ---  
001-123-000-010-00 ----- 001-123-000-010-00 NO:



CLASS	PRE/MBT %	Valuations	Tax Heading	Amount	Tax Heading	Amount		Totals
402		0	COUNTY ROADS	0.00	ALBERT ROADS	0.00	Tax	0.00
69030	TV	0	LIBRARY	0.00	ALBERT PARKS/CEM	0.00	W Admin	0.00
	AV	0	MCCOA	0.00	COP-ISD GENERAL	0.00	Due	0.00
	SEV	0	MONT CO SHERIFF	0.00	COP-ISD SP ED	0.00	Intrst	
			MSU EXTENSION	0.00	COP-ISD EX SP ED	0.00	Total	
			ALBERT TWP OPER	0.00	F/A REAL,ALBERT FI	0.00		

PROP. ADDR: STATE OF MICHIGAN  
T29N R2E SEC 23 N 1/2 DNR REAL ESTATE DIVISION  
PO BOX 30028  
LANSING MI 48909

001-123-000-020-00 ----- 001-123-000-020-00 NO:



CLASS	PRE/MBT %	Valuations	Tax Heading	Amount	Tax Heading	Amount		Totals
402		0	COUNTY ROADS	0.00	ALBERT ROADS	0.00	Tax	0.00
69030	TV	0	LIBRARY	0.00	ALBERT PARKS/CEM	0.00	W Admin	0.00
	AV	0	MCCOA	0.00	COP-ISD GENERAL	0.00	Due	0.00
	SEV	0	MONT CO SHERIFF	0.00	COP-ISD SP ED	0.00	Intrst	
			MSU EXTENSION	0.00	COP-ISD EX SP ED	0.00	Total	
			ALBERT TWP OPER	0.00	F/A REAL,ALBERT FI	0.00		

PROP. ADDR: STATE OF MICHIGAN  
T29N R2E SEC 23 SW 1/4 DNR REAL ESTATE DIVISION  
PO BOX 30028  
LANSING MI 48909

001-123-000-030-00 ----- 001-123-000-030-00 NO:



CLASS	PRE/MBT %	Valuations	Tax Heading	Amount	Tax Heading	Amount		Totals
402		0	COUNTY ROADS	0.00	ALBERT ROADS	0.00	Tax	0.00
69030	TV	0	LIBRARY	0.00	ALBERT PARKS/CEM	0.00	W Admin	0.00
	AV	0	MCCOA	0.00	COP-ISD GENERAL	0.00	Due	0.00
	SEV	0	MONT CO SHERIFF	0.00	COP-ISD SP ED	0.00	Intrst	
			MSU EXTENSION	0.00	COP-ISD EX SP ED	0.00	Total	
			ALBERT TWP OPER	0.00	F/A REAL,ALBERT FI	0.00		

PROP. ADDR: STATE OF MICHIGAN  
T29N R2E SEC 23 N 1/2 OF SE 1/4 DNR REAL ESTATE DIVISION  
PO BOX 30028  
LANSING MI 48909

ALBERT TOWNSHIP  
Real & Personal Property  
Spec. Population: Ad Valorem+Special Acts

Parcel # Valuations Tax Heading Amount Tax Heading Amount --- Totals ---  
001-123-000-040-00 ----- 001-123-000-040-00 NO:



CLASS	PRE/MBT %	Valuations	Tax Heading	Amount	Tax Heading	Amount		Totals
402		0	COUNTY ROADS	0.00	ALBERT ROADS	0.00	Tax	0.00
SCHOOL: 69030	TV	0	LIBRARY	0.00	ALBERT PARKS/CEM	0.00	W Admin	0.00
JOHANNESBURG-LE	AV	0	MCCOA	0.00	COP-ISD GENERAL	0.00	Due	0.00
M.CODE: SEV		0	MONT CO SHERIFF	0.00	COP-ISD SP ED	0.00	Intrst	
			MSU EXTENSION	0.00	COP-ISD EX SP ED	0.00	Total	
			ALBERT TWP OPER	0.00	F/A REAL,ALBERT FI	0.00		

PROP. ADDR: T29N R2E SEC 23 SW 1/4 OF SE 1/4  
STATE OF MICHIGAN  
DNR REAL ESTATE DIVISION  
PO BOX 30028  
LANSING MI 48909

001-123-000-050-00 ----- 001-123-000-050-00 NO: 01859



CLASS	PRE/MBT %	Valuations	Tax Heading	Amount	Tax Heading	Amount		Totals
401		0	COUNTY ROADS	57.58	ALBERT ROADS	27.90	Tax	707.20
SCHOOL: 69030	TV	57,580	LIBRARY	34.54	ALBERT PARKS/CEM	28.79	W Admin	7.07
JOHANNESBURG-LE	AV	107,900	MCCOA	56.32	COP-ISD GENERAL	14.70	Due	714.27
M.CODE: SEV		107,900	MONT CO SHERIFF	57.58	COP-ISD SP ED	47.84	Intrst	
			MSU EXTENSION	14.39	COP-ISD EX SP ED	36.32	Total	
			ALBERT TWP OPER	37.59	F/A REAL,ALBERT FI	293.65		

PROP. ADDR: 11760 CO RD 612  
T29N R2E SEC 23 SE 1/4 OF SE 1/4  
THE NORTH FORTY INC & STEVE D WELCH  
2225 MANCHESTER  
ANN ARBOR MI 48104

001-124-000-100-00 ----- 001-124-000-100-00 NO:



CLASS	PRE/MBT %	Valuations	Tax Heading	Amount	Tax Heading	Amount		Totals
402		0	COUNTY ROADS	0.00	ALBERT ROADS	0.00	Tax	0.00
SCHOOL: 69030	TV	0	LIBRARY	0.00	ALBERT PARKS/CEM	0.00	W Admin	0.00
JOHANNESBURG-LE	AV	0	MCCOA	0.00	COP-ISD GENERAL	0.00	Due	0.00
M.CODE: SEV		0	MONT CO SHERIFF	0.00	COP-ISD SP ED	0.00	Intrst	
			MSU EXTENSION	0.00	COP-ISD EX SP ED	0.00	Total	
			ALBERT TWP OPER	0.00	F/A REAL,ALBERT FI	0.00		

PROP. ADDR: T29N R2E SEC 24 ENT SEC  
STATE OF MICHIGAN  
DNR REAL ESTATE DIVISION  
PO BOX 30028  
LANSING MI 48909

ALBERT TOWNSHIP  
Real & Personal Property  
Spec. Population: Ad Valorem+Special Acts

Parcel # Valuations Tax Heading Amount Tax Heading Amount --- Totals ---  
001-125-000-010-00 ----- 001-125-000-010-00 NO:



CLASS	PRE/MBT %	Valuations	Tax Heading	Amount	Tax Heading	Amount		Totals
402		0	COUNTY ROADS	0.00	ALBERT ROADS	0.00	Tax	0.00
SCHOOL: 69030	TV	0	LIBRARY	0.00	ALBERT PARKS/CEM	0.00	W Admin	0.00
JOHANNESBURG-LE	AV	0	MCCOA	0.00	COP-ISD GENERAL	0.00	Due	0.00
M.CODE: SEV		0	MONT CO SHERIFF	0.00	COP-ISD SP ED	0.00	Intrst	
			MSU EXTENSION	0.00	COP-ISD EX SP ED	0.00	Total	
			ALBERT TWP OPER	0.00	F/A REAL,ALBERT FI	0.00		

PROP. ADDR: T29N R2E SEC 25 N 1/2 OF NE 1/4  
STATE OF MICHIGAN  
DNR REAL ESTATE DIVISION  
PO BOX 30028  
LANSING MI 48909

001-125-000-020-00 ----- 001-125-000-020-00 NO: 01860



CLASS	PRE/MBT %	Valuations	Tax Heading	Amount	Tax Heading	Amount		Totals
402		100	COUNTY ROADS	25.20	ALBERT ROADS	12.21	Tax	309.50
SCHOOL: 69030	TV	25,200	LIBRARY	15.12	ALBERT PARKS/CEM	12.60	W Admin	3.09
JOHANNESBURG-LE	AV	32,000	MCCOA	24.65	COP-ISD GENERAL	6.43	Due	312.59
M.CODE: SEV		32,000	MONT CO SHERIFF	25.20	COP-ISD SP ED	20.93	Intrst	
			MSU EXTENSION	6.30	COP-ISD EX SP ED	15.89	Total	
			ALBERT TWP OPER	16.45	F/A REAL,ALBERT FI	128.52		

PROP. ADDR: T29N R2E SEC 25 NW 1/4 OF SW 1/4 OF NE 1/4 AND S 1/2 OF SW 1/4 OF NE 1/4  
PATANIS RICK & LESA  
2400 HUNT CREEK RD  
LEWISTON MI 49756

001-125-000-030-00 ----- 001-125-000-030-00 NO: 01861



CLASS	PRE/MBT %	Valuations	Tax Heading	Amount	Tax Heading	Amount		Totals
402		100	COUNTY ROADS	11.16	ALBERT ROADS	5.40	Tax	137.04
SCHOOL: 69030	TV	11,161	LIBRARY	6.69	ALBERT PARKS/CEM	5.58	W Admin	1.37
JOHANNESBURG-LE	AV	19,000	MCCOA	10.91	COP-ISD GENERAL	2.84	Due	138.41
M.CODE: SEV		19,000	MONT CO SHERIFF	11.16	COP-ISD SP ED	9.27	Intrst	
			MSU EXTENSION	2.79	COP-ISD EX SP ED	7.04	Total	
			ALBERT TWP OPER	7.28	F/A REAL,ALBERT FI	56.92		

PROP. ADDR: 2400 HUNT CREEK RD  
T29N R2E SEC 25 SW 1/4 OF SE 1/4 OF NE 1/4  
PATANIS RICK & LESA  
2400 HUNT CREEK ROAD  
LEWISTON MI 49756



ALBERT TOWNSHIP  
Real & Personal Property  
Spec. Population: Ad Valorem+Special Acts

Parcel # Valuations Tax Heading Amount Tax Heading Amount --- Totals ---  
001-125-000-040-00 ----- 001-125-000-040-00 NO: 01862



CLASS	PRE/MBT %	Valuations	Tax Heading	Amount	Tax Heading	Amount		Totals
401	100	155,700	COUNTY ROADS	81.54	ALBERT ROADS	39.51	Tax	1,001.57
69030	TV	81,549	LIBRARY	48.92	ALBERT PARKS/CEM	40.77	W Admin	10.01
JOHANNESBURG-LE	AV	155,700	MCCOA	79.77	COP-ISD GENERAL	20.81	Due	1,011.58
M.CODE:	SEV	155,700	MONT CO SHERIFF	81.54	COP-ISD SP ED	67.75	Intrst	
			MSU EXTENSION	20.38	COP-ISD EX SP ED	51.44	Total	
			ALBERT TWP OPER	53.25	F/A REAL,ALBERT FI	415.89		

PROP. ADDR: 2400 HUNT CREEK RD PATANIS RICK & LESA  
T29N R2E SEC 25 E 1/2 OF SE 1/4 OF NE 1/4 AND NW 1/4 OF SE 1/4 2400 HUNT CREEK RD  
OF NE 1/4 AND NE 1/4 OF SW 1/4 OF NE 1/4 LEWISTON MI 49756

001-125-000-050-00 ----- 001-125-000-050-00 NO: 01863



CLASS	PRE/MBT %	Valuations	Tax Heading	Amount	Tax Heading	Amount		Totals
102	0	37,400	COUNTY OPER	95.18	ALBERT ROADS	9.15	Tax	373.30
69030	TV	18,883	MONT CO SHERIFF	18.88	ALBERT PARKS/CEM	9.44	W Admin	0.00
JOHANNESBURG-LE	AV	37,400	COUNTY ROADS	18.88	COP-ISD GENERAL	4.82	Due	373.30
M.CODE:	SEV	37,400	MCCOA	18.47	COP-ISD SP ED	15.68	Intrst	
			LIBRARY	11.32	COP-ISD EX SP ED	11.91	Total	
			MSU EXTENSION	4.72	JL SCHOOL BOND	44.37		
			VETERANS	1.85	F/A DNR,ALBERT F/A	96.30		
PROP. ADDR:			ALBERT TWP OPER	12.33				

T29N R2E SEC 25 SW 1/4 OF SE 1/4 LESS THAT PART OF E 1/2 OF SW LAND & MINERAL SERVICES DIVISI  
1/4 OF SE 1/4 LYING NLY OF A LINE PAR TO & 1 RD NLY FROM CL OF REAL ESTATE DIVISION  
HUNT CREEK PO BOX 30028  
LANSING MI 48909

001-125-000-060-01 ----- 001-125-000-060-01 NO: 01864



CLASS	PRE/MBT %	Valuations	Tax Heading	Amount	Tax Heading	Amount		Totals
401	0	92,300	COUNTY ROADS	53.86	ALBERT ROADS	26.10	Tax	661.60
69030	TV	53,869	LIBRARY	32.32	ALBERT PARKS/CEM	26.93	W Admin	6.61
JOHANNESBURG-LE	AV	92,300	MCCOA	52.69	COP-ISD GENERAL	13.75	Due	668.21
M.CODE:	SEV	92,300	MONT CO SHERIFF	53.86	COP-ISD SP ED	44.75	Intrst	
			MSU EXTENSION	13.46	COP-ISD EX SP ED	33.98	Total	
			ALBERT TWP OPER	35.17	F/A REAL,ALBERT FI	274.73		

PROP. ADDR: 2555 HALBERG RD THOMPSON TONY LEE  
T29N R2E SEC 25 THE W 290' OF THAT PART OF E 1/2 OF SW 1/4 OF 4693 MERRITT ROAD  
SE 1/4 LYG N OF LN PARALLEL TO & 16.5' N FROM CTR LN OF HUNT YPSILANTI MI 48197  
CREEK. ALSO PARCEL DESC AS W 250' OF S 66' OF E 1/2 OF NW 1/4  
OF SE 1/4. (2008 SPLIT FROM 001-125-000-060-00)

ALBERT TOWNSHIP  
Real & Personal Property  
Spec. Population: Ad Valorem+Special Acts

Parcel # Valuations Tax Heading Amount Tax Heading Amount --- Totals ---  
001-125-000-060-02 ----- 001-125-000-060-02 NO: 01865



CLASS	PRE/MBT %	Valuations	Tax Heading	Amount	Tax Heading	Amount	Tax	Totals
401	0	0	COUNTY ROADS	12.46	ALBERT ROADS	6.03	153.03	
69030	TV	12,463	LIBRARY	7.47	ALBERT PARKS/CEM	6.23	1.53	
JOHANNESBURG-LE	AV	37,400	MCCOA	12.19	COP-ISD GENERAL	3.18	154.56	
M.CODE:	SEV	37,400	MONT CO SHERIFF	12.46	COP-ISD SP ED	10.35		
			MSU EXTENSION	3.11	COP-ISD EX SP ED	7.86		
			ALBERT TWP OPER	8.13	F/A REAL,ALBERT FI	63.56		

PROP. ADDR: 2556 HALBERG RD THOMPSON BEN E  
T29N R2E SEC 25 THAT PART OF E 1/2 OF SW 1/4 OF SE 1/4 LYG N 9461 WILBER HWY  
OF LN PARALLEL TO & 16.5' N FROM CTR LN OF HUNT CREEK. ALSO EATON RAPIDS MI 48827  
PARCEL DESC AS W 250' OF S 66' OF E 1/2 OF NW 1/4 OF SE 1/4  
EXC W 290' THEREOF. (2008 SPLIT FROM 001-125-000-060-00)

001-125-000-070-00 ----- 001-125-000-070-00 NO:



CLASS	PRE/MBT %	Valuations	Tax Heading	Amount	Tax Heading	Amount	Tax	Totals
402	0	0.00	COUNTY ROADS	0.00	ALBERT ROADS	0.00	0.00	
69030	TV	0.00	LIBRARY	0.00	ALBERT PARKS/CEM	0.00	0.00	
JOHANNESBURG-LE	AV	0.00	MCCOA	0.00	COP-ISD GENERAL	0.00	0.00	
M.CODE:	SEV	0.00	MONT CO SHERIFF	0.00	COP-ISD SP ED	0.00		
		0.00	MSU EXTENSION	0.00	COP-ISD EX SP ED	0.00		
		0.00	ALBERT TWP OPER	0.00	F/A REAL,ALBERT FI	0.00		

PROP. ADDR: STATE OF MICHIGAN  
T29N R2E SEC 25 NW 1/4 DNR REAL ESTATE DIVISION  
PO BOX 30028  
LANSING MI 48909

001-125-000-080-00 ----- 001-125-000-080-00 NO:



CLASS	PRE/MBT %	Valuations	Tax Heading	Amount	Tax Heading	Amount	Tax	Totals
402	0	0.00	COUNTY ROADS	0.00	ALBERT ROADS	0.00	0.00	
69030	TV	0.00	LIBRARY	0.00	ALBERT PARKS/CEM	0.00	0.00	
JOHANNESBURG-LE	AV	0.00	MCCOA	0.00	COP-ISD GENERAL	0.00	0.00	
M.CODE:	SEV	0.00	MONT CO SHERIFF	0.00	COP-ISD SP ED	0.00		
		0.00	MSU EXTENSION	0.00	COP-ISD EX SP ED	0.00		
		0.00	ALBERT TWP OPER	0.00	F/A REAL,ALBERT FI	0.00		

PROP. ADDR: STATE OF MICHIGAN  
T29N R2E SEC 25 SW 1/4 DNR REAL ESTATE DIVISION  
PO BOX 30028  
LANSING MI 48909

ALBERT TOWNSHIP  
Real & Personal Property  
Spec. Population: Ad Valorem+Special Acts

Parcel # Valuations Tax Heading Amount Tax Heading Amount --- Totals ---  
001-125-000-090-00 ----- 001-125-000-090-00 NO:



CLASS	PRE/MBT %	Valuations	Tax Heading	Amount	Tax Heading	Amount		Totals
402	0		COUNTY ROADS	0.00	ALBERT ROADS	0.00	Tax	0.00
69030	0		LIBRARY	0.00	ALBERT PARKS/CEM	0.00	W Admin	0.00
	0		MCCOA	0.00	COP-ISD GENERAL	0.00	Due	0.00
	0		MONT CO SHERIFF	0.00	COP-ISD SP ED	0.00	Intrst	
			MSU EXTENSION	0.00	COP-ISD EX SP ED	0.00	Total	
			ALBERT TWP OPER	0.00	F/A REAL,ALBERT FI	0.00		

PROP. ADDR: STATE OF MICHIGAN  
T29N R2E SEC 25 N 1/2 OF SE 1/4 LESS W 250 FT OF S 66 FT OF E DNR REAL ESTATE DIVISION  
1/2 OF NW 1/4 OF SE 1/4 PO BOX 30028  
LANSING MI 48909

001-125-000-100-00 ----- 001-125-000-100-00 NO: 01866



CLASS	PRE/MBT %	Valuations	Tax Heading	Amount	Tax Heading	Amount		Totals
402	0		COUNTY ROADS	12.60	ALBERT ROADS	6.10	Tax	154.72
69030	12,600		LIBRARY	7.56	ALBERT PARKS/CEM	6.30	W Admin	1.54
	15,200		MCCOA	12.32	COP-ISD GENERAL	3.21	Due	156.26
	15,200		MONT CO SHERIFF	12.60	COP-ISD SP ED	10.46	Intrst	
			MSU EXTENSION	3.15	COP-ISD EX SP ED	7.94	Total	
			ALBERT TWP OPER	8.22	F/A REAL,ALBERT FI	64.26		

PROP. ADDR: ARMSTRONG JONATHON D  
T29N R2E SEC 25 W 331 FT OF SE 1/4 OF SE 1/4 PARCEL B 311 SCOTTSDALE DR  
TROY MI 48084

001-125-000-100-01 ----- 001-125-000-100-01 NO: 01867



CLASS	PRE/MBT %	Valuations	Tax Heading	Amount	Tax Heading	Amount		Totals
401	0		COUNTY ROADS	21.66	ALBERT ROADS	10.49	Tax	266.05
69030	21,665		LIBRARY	12.99	ALBERT PARKS/CEM	10.83	W Admin	2.66
	41,300		MCCOA	21.19	COP-ISD GENERAL	5.53	Due	268.71
	41,300		MONT CO SHERIFF	21.66	COP-ISD SP ED	18.00	Intrst	
			MSU EXTENSION	5.41	COP-ISD EX SP ED	13.66	Total	
			ALBERT TWP OPER	14.14	F/A REAL,ALBERT FI	110.49		

PROP. ADDR: 2160 HUNT CREEK RD DICELLO JOHN & PATRICIA  
T29N R2E SEC 25 COM AT SE COR OF SEC TH N 592.57 FT TO POB TH 34409 6 MILE RD  
W 660.58 FT TH N 725.64 FT TH E 440.7 FT TH S 198 FT TH E 220 FT TH S 527 FT TO POB PART OF SE 1/4 OF SE 1/4 PARCEL A LIVONIA MI 48152

ALBERT TOWNSHIP  
Real & Personal Property  
Spec. Population: Ad Valorem+Special Acts

Parcel # Valuations Tax Heading Amount Tax Heading Amount --- Totals ---  
001-125-000-105-00 ----- 001-125-000-105-00 NO: 01868



CLASS	PRE/MBT %	Valuations	Tax Heading	Amount	Tax Heading	Amount		Totals
401		100	COUNTY ROADS	56.07	ALBERT ROADS	27.17	Tax	688.71
SCHOOL: 69030	TV	56,077	LIBRARY	33.64	ALBERT PARKS/CEM	28.03	W Admin	6.88
JOHANNESBURG-LE	AV	87,200	MCCOA	54.85	COP-ISD GENERAL	14.31	Due	695.59
M.CODE: SEV		87,200	MONT CO SHERIFF	56.07	COP-ISD SP ED	46.59	Intrst	
			MSU EXTENSION	14.01	COP-ISD EX SP ED	35.37	Total	
			ALBERT TWP OPER	36.61	F/A REAL,ALBERT FI	285.99		

PROP. ADDR: 1701 FISH LAB RD FULLER FREDRECK & MARY  
T29N R2E SEC 25 BEG AT SE COR OF SEC TH W 989.88 FT TO CNLN OF 1701 FISH LAB RD  
FISH LAB RD TH N 1318.53 FT TH E 329.76 FT TH S 725.64 FT TH E LEWISTON MI 49756  
660.58 FT TO SEC LN TH S 592.57 FT TO POB PARCEL C

001-125-000-110-00 ----- 001-125-000-110-00 NO: 01869



CLASS	PRE/MBT %	Valuations	Tax Heading	Amount	Tax Heading	Amount		Totals
401		0	COUNTY ROADS	12.51	ALBERT ROADS	6.06	Tax	153.69
SCHOOL: 69030	TV	12,518	LIBRARY	7.51	ALBERT PARKS/CEM	6.25	W Admin	1.53
JOHANNESBURG-LE	AV	21,200	MCCOA	12.24	COP-ISD GENERAL	3.19	Due	155.22
M.CODE: SEV		21,200	MONT CO SHERIFF	12.51	COP-ISD SP ED	10.40	Intrst	
			MSU EXTENSION	3.12	COP-ISD EX SP ED	7.89	Total	
			ALBERT TWP OPER	8.17	F/A REAL,ALBERT FI	63.84		

PROP. ADDR: 2230 HUNT CREEK RD THOMAS DOUG  
T29N R2E SEC 25 BEG AT NE COR OF SE 1/4 OF SE 1/4 AS POB TH S 5563 N ADRIAN HWY  
198 FT, W 220 FT, N 198 FT, TH E 220 FT TO POB ADRIAN MI 49221-8318

001-126-000-100-00 ----- 001-126-000-100-00 NO:



CLASS	PRE/MBT %	Valuations	Tax Heading	Amount	Tax Heading	Amount		Totals
402		0	COUNTY ROADS	0.00	ALBERT ROADS	0.00	Tax	0.00
SCHOOL: 69030	TV	0	LIBRARY	0.00	ALBERT PARKS/CEM	0.00	W Admin	0.00
JOHANNESBURG-LE	AV	0	MCCOA	0.00	COP-ISD GENERAL	0.00	Due	0.00
M.CODE: SEV		0	MONT CO SHERIFF	0.00	COP-ISD SP ED	0.00	Intrst	
			MSU EXTENSION	0.00	COP-ISD EX SP ED	0.00	Total	
			ALBERT TWP OPER	0.00	F/A REAL,ALBERT FI	0.00		

PROP. ADDR: STATE OF MICHIGAN  
T29N R2E SEC 26 ENT SEC DNR REAL ESTATE DIVISION  
PO BOX 30028  
LANSING MI 48909

ALBERT TOWNSHIP  
Real & Personal Property  
Spec. Population: Ad Valorem+Special Acts

Parcel # Valuations Tax Heading Amount Tax Heading Amount --- Totals ---  
001-127-000-010-00 ----- 001-127-000-010-00 NO:



CLASS	PRE/MBT %	Tax Heading	Amount	Tax Heading	Amount		Totals
402		COUNTY ROADS	0.00	ALBERT ROADS	0.00	Tax	0.00
69030		LIBRARY	0.00	ALBERT PARKS/CEM	0.00	W Admin	0.00
		MCCOA	0.00	COP-ISD GENERAL	0.00	Due	0.00
		MONT CO SHERIFF	0.00	COP-ISD SP ED	0.00	Intrst	
		MSU EXTENSION	0.00	COP-ISD EX SP ED	0.00	Total	
		ALBERT TWP OPER	0.00	F/A REAL,ALBERT FI	0.00		

PROP. ADDR: STATE OF MICHIGAN  
T29N R2E SEC 27 NE 1/4 DNR REAL ESTATE DIVISION  
PO BOX 30028  
LANSING MI 48909

001-127-000-020-00 ----- 001-127-000-020-00 NO:



CLASS	PRE/MBT %	Tax Heading	Amount	Tax Heading	Amount		Totals
402		COUNTY ROADS	0.00	ALBERT ROADS	0.00	Tax	0.00
69030		LIBRARY	0.00	ALBERT PARKS/CEM	0.00	W Admin	0.00
		MCCOA	0.00	COP-ISD GENERAL	0.00	Due	0.00
		MONT CO SHERIFF	0.00	COP-ISD SP ED	0.00	Intrst	
		MSU EXTENSION	0.00	COP-ISD EX SP ED	0.00	Total	
		ALBERT TWP OPER	0.00	F/A REAL,ALBERT FI	0.00		

PROP. ADDR: STATE OF MICHIGAN  
T29N R2E SEC 27 N 1/2 OF NW 1/4 DNR REAL ESTATE DIVISION  
PO BOX 30028  
LANSING MI 48909

001-127-000-030-00 ----- 001-127-000-030-00 NO:



CLASS	PRE/MBT %	Tax Heading	Amount	Tax Heading	Amount		Totals
402		COUNTY ROADS	0.00	ALBERT ROADS	0.00	Tax	0.00
69030		LIBRARY	0.00	ALBERT PARKS/CEM	0.00	W Admin	0.00
		MCCOA	0.00	COP-ISD GENERAL	0.00	Due	0.00
		MONT CO SHERIFF	0.00	COP-ISD SP ED	0.00	Intrst	
		MSU EXTENSION	0.00	COP-ISD EX SP ED	0.00	Total	
		ALBERT TWP OPER	0.00	F/A REAL,ALBERT FI	0.00		

PROP. ADDR: SODEN RD STATE OF MICHIGAN  
T29N R2E SEC 27 SW 1/4 OF NW 1/4 DNR REAL ESTATE DIVISION  
PO BOX 30028  
LANSING MI 48909

ALBERT TOWNSHIP  
Real & Personal Property  
Spec. Population: Ad Valorem+Special Acts

Parcel # Valuations Tax Heading Amount Tax Heading Amount --- Totals ---  
001-127-000-040-00 ----- 001-127-000-040-00 NO: 01870



CLASS	PRE/MBT %	Valuations	Tax Heading	Amount	Tax Heading	Amount		Totals
402	0	0	COUNTY ROADS	22.30	ALBERT ROADS	10.80	Tax	273.87
SCHOOL: 69030	TV	22,300	LIBRARY	13.38	ALBERT PARKS/CEM	11.15	W Admin	2.73
JOHANNESBURG-LE	AV	40,000	MCCOA	21.81	COP-ISD GENERAL	5.69	Due	276.60
M.CODE: SEV	40,000		MONT CO SHERIFF	22.30	COP-ISD SP ED	18.52	Intrst	
			MSU EXTENSION	5.57	COP-ISD EX SP ED	14.06	Total	
			ALBERT TWP OPER	14.56	F/A REAL,ALBERT FI	113.73		

PROP. ADDR: 2655 SODEN RD HARRISON MARTIN R & BONNIE L  
T29N R2E SEC 27 SE ¼ OF NW¼ 34155 JEROME ST  
CHESTERFIELD MI 48047-4455

001-127-000-050-00 ----- 001-127-000-050-00 NO: 01871



CLASS	PRE/MBT %	Valuations	Tax Heading	Amount	Tax Heading	Amount		Totals
401	0	0	COUNTY ROADS	74.10	ALBERT ROADS	35.91	Tax	910.15
SCHOOL: 69030	TV	74,103	LIBRARY	44.46	ALBERT PARKS/CEM	37.05	W Admin	9.10
JOHANNESBURG-LE	AV	120,300	MCCOA	72.48	COP-ISD GENERAL	18.91	Due	919.25
M.CODE: SEV	120,300		MONT CO SHERIFF	74.10	COP-ISD SP ED	61.57	Intrst	
			MSU EXTENSION	18.52	COP-ISD EX SP ED	46.75	Total	
			ALBERT TWP OPER	48.38	F/A REAL,ALBERT FI	377.92		

PROP. ADDR: 2335 SODEN RD SADLOWSKI JAMES W  
T29N R2E SEC 27 NE 1/4 OF SW 1/4 140 LORETTA ST  
EAST CHINA MI 48054

001-127-000-060-00 ----- 001-127-000-060-00 NO:



CLASS	PRE/MBT %	Valuations	Tax Heading	Amount	Tax Heading	Amount		Totals
402	0	0	COUNTY ROADS	0.00	ALBERT ROADS	0.00	Tax	0.00
SCHOOL: 69030	TV	0	LIBRARY	0.00	ALBERT PARKS/CEM	0.00	W Admin	0.00
JOHANNESBURG-LE	AV	0	MCCOA	0.00	COP-ISD GENERAL	0.00	Due	0.00
M.CODE: SEV	0		MONT CO SHERIFF	0.00	COP-ISD SP ED	0.00	Intrst	
			MSU EXTENSION	0.00	COP-ISD EX SP ED	0.00	Total	
			ALBERT TWP OPER	0.00	F/A REAL,ALBERT FI	0.00		

PROP. ADDR: STATE OF MICHIGAN  
T29N R2E SEC 27 W 1/2 OF SW 1/4 DNR REAL ESTATE DIVISION  
PO BOX 30028  
LANSING MI 48909

ALBERT TOWNSHIP  
Real & Personal Property  
Spec. Population: Ad Valorem+Special Acts

Parcel # Valuations Tax Heading Amount Tax Heading Amount --- Totals ---  
001-127-000-070-00 ----- 001-127-000-070-00 NO:



CLASS: 402	PRE/MBT %	0	COUNTY ROADS	0.00	ALBERT ROADS	0.00	Tax	0.00
SCHOOL: 69030	TV	0	LIBRARY	0.00	ALBERT PARKS/CEM	0.00	W Admin	0.00
JOHANNESBURG-LE	AV	0	MCCOA	0.00	COP-ISD GENERAL	0.00	Due	0.00
M.CODE:	SEV	0	MONT CO SHERIFF	0.00	COP-ISD SP ED	0.00	Intrst	
			MSU EXTENSION	0.00	COP-ISD EX SP ED	0.00	Total	
			ALBERT TWP OPER	0.00	F/A REAL,ALBERT FI	0.00		

PROP. ADDR: STATE OF MICHIGAN  
T29N R2E SEC 27 SE 1/4 OF SW 1/4 DNR REAL ESTATE DIVISION  
PO BOX 30028  
LANSING MI 48909

001-127-000-080-00 ----- 001-127-000-080-00 NO:



CLASS: 402	PRE/MBT %	0	COUNTY ROADS	0.00	ALBERT ROADS	0.00	Tax	0.00
SCHOOL: 69030	TV	0	LIBRARY	0.00	ALBERT PARKS/CEM	0.00	W Admin	0.00
JOHANNESBURG-LE	AV	0	MCCOA	0.00	COP-ISD GENERAL	0.00	Due	0.00
M.CODE:	SEV	0	MONT CO SHERIFF	0.00	COP-ISD SP ED	0.00	Intrst	
			MSU EXTENSION	0.00	COP-ISD EX SP ED	0.00	Total	
			ALBERT TWP OPER	0.00	F/A REAL,ALBERT FI	0.00		

PROP. ADDR: STATE OF MICHIGAN  
T29N R2E SEC 27 NE 1/4 OF SE 1/4 LESS 1 SQ A IN NE COR DNR REAL ESTATE DIVISION  
PO BOX 30028  
LANSING MI 48909

001-127-000-090-00 ----- 001-127-000-090-00 NO: 01872



CLASS: 401	PRE/MBT %	0	COUNTY ROADS	64.99	ALBERT ROADS	31.49	Tax	798.26
SCHOOL: 69030	TV	64,995	LIBRARY	38.99	ALBERT PARKS/CEM	32.49	W Admin	7.98
JOHANNESBURG-LE	AV	73,000	MCCOA	63.57	COP-ISD GENERAL	16.59	Due	806.24
M.CODE:	SEV	73,000	MONT CO SHERIFF	64.99	COP-ISD SP ED	54.00	Intrst	
			MSU EXTENSION	16.24	COP-ISD EX SP ED	41.00	Total	
			ALBERT TWP OPER	42.44	F/A REAL,ALBERT FI	331.47		

PROP. ADDR: 2470 FISH LAB RD WALKER JON J & DEBRA  
T29N R2E SEC 27 1 SQ A IN NE COR NE 1/4 OF SE 1/4 2022 E 560 N  
ANDERSON IN 46012

ALBERT TOWNSHIP  
Real & Personal Property  
Spec. Population: Ad Valorem+Special Acts

Parcel # Valuations Tax Heading Amount Tax Heading Amount --- Totals ---  
001-127-000-100-00 ----- 001-127-000-100-00 NO:



CLASS	PRE/MBT %	Tax Heading	Amount	Tax Heading	Amount		Totals
402		COUNTY ROADS	0.00	ALBERT ROADS	0.00	Tax	0.00
69030	TV	LIBRARY	0.00	ALBERT PARKS/CEM	0.00	W Admin	0.00
	AV	MCCOA	0.00	COP-ISD GENERAL	0.00	Due	0.00
	SEV	MONT CO SHERIFF	0.00	COP-ISD SP ED	0.00	Intrst	
		MSU EXTENSION	0.00	COP-ISD EX SP ED	0.00	Total	
		ALBERT TWP OPER	0.00	F/A REAL,ALBERT FI	0.00		

PROP. ADDR:  
T29N R2E SEC 27 W 1/2 OF SE 1/4

STATE OF MICHIGAN  
DNR REAL ESTATE DIVISION  
PO BOX 30028  
LANSING MI 48909

001-127-000-110-00 ----- 001-127-000-110-00 NO:



CLASS	PRE/MBT %	Tax Heading	Amount	Tax Heading	Amount		Totals
402		COUNTY ROADS	0.00	ALBERT ROADS	0.00	Tax	0.00
69030	TV	LIBRARY	0.00	ALBERT PARKS/CEM	0.00	W Admin	0.00
	AV	MCCOA	0.00	COP-ISD GENERAL	0.00	Due	0.00
	SEV	MONT CO SHERIFF	0.00	COP-ISD SP ED	0.00	Intrst	
		MSU EXTENSION	0.00	COP-ISD EX SP ED	0.00	Total	
		ALBERT TWP OPER	0.00	F/A REAL,ALBERT FI	0.00		

PROP. ADDR:  
T29N R2E SEC 27 SE 1/4 OF SE 1/4

STATE OF MICHIGAN  
DNR REAL ESTATE DIVISION  
PO BOX 30028  
LANSING MI 48909

001-128-000-010-00 ----- 001-128-000-010-00 NO:



CLASS	PRE/MBT %	Tax Heading	Amount	Tax Heading	Amount		Totals
402		COUNTY ROADS	0.00	ALBERT ROADS	0.00	Tax	0.00
69030	TV	LIBRARY	0.00	ALBERT PARKS/CEM	0.00	W Admin	0.00
	AV	MCCOA	0.00	COP-ISD GENERAL	0.00	Due	0.00
	SEV	MONT CO SHERIFF	0.00	COP-ISD SP ED	0.00	Intrst	
		MSU EXTENSION	0.00	COP-ISD EX SP ED	0.00	Total	
		ALBERT TWP OPER	0.00	F/A REAL,ALBERT FI	0.00		

PROP. ADDR:  
T29N R2E SEC 28 NE 1/4 OF NE 1/4

STATE OF MICHIGAN  
DNR REAL ESTATE DIVISION  
PO BOX 30028  
LANSING MI 48909



ALBERT TOWNSHIP  
Real & Personal Property  
Spec. Population: Ad Valorem+Special Acts

Parcel # Valuations Tax Heading Amount Tax Heading Amount --- Totals ---  
001-128-000-015-00 ----- 001-128-000-015-00 NO: 01873



CLASS: 401	PRE/MBT %	0	COUNTY ROADS	84.10	ALBERT ROADS	40.75	Tax	1,033.01
SCHOOL: 69030	TV	84,105	LIBRARY	50.46	ALBERT PARKS/CEM	42.05	W Admin	10.33
JOHANNESBURG-LE	AV	94,800	MCCOA	82.27	COP-ISD GENERAL	21.47	Due	1,043.34
M.CODE: SEV		94,800	MONT CO SHERIFF	84.10	COP-ISD SP ED	69.88	Intrst	
			MSU EXTENSION	21.02	COP-ISD EX SP ED	53.06	Total	
			ALBERT TWP OPER	54.92	F/A REAL,ALBERT FI	428.93		

PROP. ADDR: 9735 CO RD 612 GIBBS THOMAS W & ELIZABETH H/W  
T29N R2E SEC 28 BEG AT NE COR OF NW 1/4 OF NE 1/4 TH W 209 FT, 1555 HEATHER DR  
S 209 FT, E 209 FT, N 209 FT TO POB LAPEER MI 48446

001-128-000-020-01 ----- 001-128-000-020-01 NO: 01874



CLASS: 402	PRE/MBT %	0	COUNTY ROADS	6.82	ALBERT ROADS	3.30	Tax	83.77
SCHOOL: 69030	TV	6,825	LIBRARY	4.09	ALBERT PARKS/CEM	3.41	W Admin	0.83
JOHANNESBURG-LE	AV	8,300	MCCOA	6.67	COP-ISD GENERAL	1.74	Due	84.60
M.CODE: SEV		8,300	MONT CO SHERIFF	6.82	COP-ISD SP ED	5.67	Intrst	
			MSU EXTENSION	1.70	COP-ISD EX SP ED	4.30	Total	
			ALBERT TWP OPER	4.45	F/A REAL,ALBERT FI	34.80		

PROP. ADDR: CO RD 612 GIBBS THOMAS W & ELIZABETH H/W  
T29N R2E SEC 28 N 660' OF E 330' OF NW 1/4 OF NE 1/4 EXC N 1555 HEATHER DR  
209' OF E 209' THEREOF. 1999 SPLIT FROM 001-128-000-020-00 LAPEER MI 48446

001-128-000-030-01 ----- 001-128-000-030-01 NO: 01875



CLASS: 402	PRE/MBT %	0	COUNTY ROADS	6.94	ALBERT ROADS	3.36	Tax	85.25
SCHOOL: 69030	TV	6,945	LIBRARY	4.16	ALBERT PARKS/CEM	3.47	W Admin	0.85
JOHANNESBURG-LE	AV	8,700	MCCOA	6.79	COP-ISD GENERAL	1.77	Due	86.10
M.CODE: SEV		8,700	MONT CO SHERIFF	6.94	COP-ISD SP ED	5.77	Intrst	
			MSU EXTENSION	1.73	COP-ISD EX SP ED	4.38	Total	
			ALBERT TWP OPER	4.53	F/A REAL,ALBERT FI	35.41		

PROP. ADDR: STRITTMATTER DALE E  
T29N R2E SEC 28 COM AT N 1/4 COR TH E 647.66' TO POB TH S 750' 5489 GRATIOT AVE  
TH E 326.64' TH N 750' TH W 323.83' TO POB PARCEL A SAINT CLAIR MI 48079

001-128-000-030-02 ----- 001-128-000-030-02 NO: 01876



CLASS: 401	PRE/MBT %	100	COUNTY ROADS	49.58	ALBERT ROADS	24.02	Tax	608.97
SCHOOL: 69030	TV	49,584	LIBRARY	29.75	ALBERT PARKS/CEM	24.79	W Admin	6.08
JOHANNESBURG-LE	AV	86,200	MCCOA	48.50	COP-ISD GENERAL	12.65	Due	615.05
M.CODE: COREL	SEV	86,200	MONT CO SHERIFF	49.58	COP-ISD SP ED	41.19	Intrst	
			MSU EXTENSION	12.39	COP-ISD EX SP ED	31.28	Total	
			ALBERT TWP OPER	32.37	F/A REAL,ALBERT FI	252.87		

PROP. ADDR: 9625 CO RD 612 STRITTMATTER GAYLE  
T29N R2E SEC 28 COM AT THE N 1/4 COR TH E 323.83' TO POB, TH S 9625 CO RD 612  
750' TH W 323.83' TH N 750' TO POB. PARCEL B LEWISTON MI 49756

ALBERT TOWNSHIP  
Real & Personal Property  
Spec. Population: Ad Valorem+Special Acts

Parcel # Valuations Tax Heading Amount Tax Heading Amount --- Totals ---  
001-128-000-030-03 ----- 001-128-000-030-03 NO: 01877



CLASS: 401	PRE/MBT %	0	COUNTY ROADS	50.43	ALBERT ROADS	24.43	Tax	619.39
SCHOOL: 69030	TV	50,433	LIBRARY	30.25	ALBERT PARKS/CEM	25.21	W Admin	6.19
JOHANNESBURG-LE	AV	91,500	MCCOA	49.33	COP-ISD GENERAL	12.87	Due	625.58
M.CODE:	SEV	91,500	MONT CO SHERIFF	50.43	COP-ISD SP ED	41.90	Intrst	
			MSU EXTENSION	12.60	COP-ISD EX SP ED	31.81	Total	
			ALBERT TWP OPER	32.93	F/A REAL,ALBERT FI	257.20		

PROP. ADDR: 2955 DUBEY LN DIXON ROBERT JR, CYNTHIA S &  
T29N R2E SEC 28 COM AT THE N 1/4 COR AS POB TH S 750' ALG N/S ANTHONY F, SAMUEL G, & ETHAN T  
1/4 LN TH E 323.83' TH N 750' TH W 323.83' TO POB ESMTS OF REC 2283 DENNISON RD  
PARCEL C DUNDEE MI 48131

001-128-000-030-04 ----- 001-128-000-030-04 NO: 01878



CLASS: 401	PRE/MBT %	0	COUNTY ROADS	17.97	ALBERT ROADS	8.70	Tax	220.67
SCHOOL: 69030	TV	17,970	LIBRARY	10.78	ALBERT PARKS/CEM	8.98	W Admin	2.20
JOHANNESBURG-LE	AV	23,500	MCCOA	17.57	COP-ISD GENERAL	4.58	Due	222.87
M.CODE:	SEV	23,500	MONT CO SHERIFF	17.97	COP-ISD SP ED	14.93	Intrst	
			MSU EXTENSION	4.49	COP-ISD EX SP ED	11.33	Total	
			ALBERT TWP OPER	11.73	F/A REAL,ALBERT FI	91.64		

PROP. ADDR: 2909 DUBEY LN DIXON ROBERT JR, CYNTHIA S &  
T29N R2E SEC 28 COM AT N 1/4 COR TH S 750' ALG N/S 1/4 LN TO ANTHONY E, SAMUEL G, & ETHAN T  
POB TH E 974.30' TH N 90' TH E 330' TH S 417' ALG 1/8 LN TH W 2283 DENNISON RD  
1305.54' TH N 327' ALG N/S 1/8 LN TO POB. PARCEL D DUNDEE MI 48131

001-128-000-030-05 ----- 001-128-000-030-05 NO: 01879



CLASS: 402	PRE/MBT %	0	COUNTY ROADS	11.57	ALBERT ROADS	5.60	Tax	142.11
SCHOOL: 69030	TV	11,576	LIBRARY	6.94	ALBERT PARKS/CEM	5.78	W Admin	1.42
JOHANNESBURG-LE	AV	15,200	MCCOA	11.32	COP-ISD GENERAL	2.95	Due	143.53
M.CODE:	SEV	15,200	MONT CO SHERIFF	11.57	COP-ISD SP ED	9.61	Intrst	
			MSU EXTENSION	2.89	COP-ISD EX SP ED	7.30	Total	
			ALBERT TWP OPER	7.55	F/A REAL,ALBERT FI	59.03		

PROP. ADDR: DUBEY LN STOUFFER DAVID G & JEANNIE A TRUST  
T29N R2E SEC 28 COM AT N 1/4 COR TH S 1077' ALG N/S LN TO POB PO BOX 1133  
TH E 1305.54' TH S 335' TH W 1306.81' TH N 335' TO POB PARCEL LEWISTON MI 49756  
E

ALBERT TOWNSHIP  
Real & Personal Property  
Spec. Population: Ad Valorem+Special Acts

Parcel # Valuations Tax Heading Amount Tax Heading Amount --- Totals ---  
001-128-000-030-06 ----- 001-128-000-030-06 NO: 01880



CLASS: 401	PRE/MBT %	100	COUNTY ROADS	76.65	ALBERT ROADS	37.14	Tax	941.50
SCHOOL: 69030	TV	76,655	LIBRARY	45.99	ALBERT PARKS/CEM	38.32	W Admin	9.41
JOHANNESBURG-LE	AV	127,700	MCCOA	74.98	COP-ISD GENERAL	19.57	Due	950.91
M.CODE:	SEV	127,700	MONT CO SHERIFF	76.65	COP-ISD SP ED	63.69	Intrst	
			MSU EXTENSION	19.16	COP-ISD EX SP ED	48.36	Total	
			ALBERT TWP OPER	50.05	F/A REAL,ALBERT FI	390.94		

PROP. ADDR: 2777 DUBEY LN STOFFER FAMILY TRUST  
T29N R2E SEC 28 COM AT N 1/4 COR OF SEC TH S 1412' ALG N/S 1/4 P O BOX 1133  
LN TO POB TH S 334' TH E 1308.06' TH N 334' TH E 1306.31' TO LEWISTON MI 49756  
POB. PARCEL F

001-128-000-030-07 ----- 001-128-000-030-07 NO: 01881



CLASS: 402	PRE/MBT %	0	COUNTY ROADS	11.57	ALBERT ROADS	5.60	Tax	142.11
SCHOOL: 69030	TV	11,576	LIBRARY	6.94	ALBERT PARKS/CEM	5.78	W Admin	1.42
JOHANNESBURG-LE	AV	15,200	MCCOA	11.32	COP-ISD GENERAL	2.95	Due	143.53
M.CODE:	SEV	15,200	MONT CO SHERIFF	11.57	COP-ISD SP ED	9.61	Intrst	
			MSU EXTENSION	2.89	COP-ISD EX SP ED	7.30	Total	
			ALBERT TWP OPER	7.55	F/A REAL,ALBERT FI	59.03		

PROP. ADDR: 2603 DUBEY LN SUGAR CHERYL A  
T29N R2E SEC 28 COM AT N 1/4 COR TH S 1746' SLG N/S 1/4 LN TO 5400 FOWLERVILLE RD  
POB TH S 334' TH E 1309.25' TH N 334' TH W 1308.06' TO POB FOWLERVILLE MI 48836  
PARCEL G

001-128-000-030-08 ----- 001-128-000-030-08 NO: 01882



CLASS: 402	PRE/MBT %	0	COUNTY ROADS	15.32	ALBERT ROADS	7.42	Tax	188.17
SCHOOL: 69030	TV	15,324	LIBRARY	9.19	ALBERT PARKS/CEM	7.66	W Admin	1.88
JOHANNESBURG-LE	AV	21,100	MCCOA	14.98	COP-ISD GENERAL	3.91	Due	190.05
M.CODE:	SEV	21,100	MONT CO SHERIFF	15.32	COP-ISD SP ED	12.73	Intrst	
			MSU EXTENSION	3.83	COP-ISD EX SP ED	9.66	Total	
			ALBERT TWP OPER	10.00	F/A REAL,ALBERT FI	78.15		

PROP. ADDR: 2501 DUBEY LN SUGAR CHERYL A  
T29N R2E SEC 28 COMM AT N 1/4 COR TH S 2080 FT ALG N/S 1/4 LN 5400 FOWLERVILLE RD  
TO POB TH S 555 FT E 1311.4 FT TH N 556.73 FT TH W 1309.25 FT FOWLERVILLE MI 48836  
TO POB PARCEL H

ALBERT TOWNSHIP  
Real & Personal Property  
Spec. Population: Ad Valorem+Special Acts

Parcel # Valuations Tax Heading Amount Tax Heading Amount --- Totals ---  
001-128-000-040-00 ----- 001-128-000-040-00 NO: 01883



CLASS	PRE/MBT %	Valuations	Tax Heading	Amount	Tax Heading	Amount		Totals
402	0	0	COUNTY ROADS	22.02	ALBERT ROADS	10.67	Tax	270.46
69030	TV	22,023	LIBRARY	13.21	ALBERT PARKS/CEM	11.01	W Admin	2.70
JOHANNESBURG-LE	AV	40,000	MCCOA	21.54	COP-ISD GENERAL	5.62	Due	273.16
M.CODE:	SEV	40,000	MONT CO SHERIFF	22.02	COP-ISD SP ED	18.29	Intrst	
			MSU EXTENSION	5.50	COP-ISD EX SP ED	13.89	Total	
			ALBERT TWP OPER	14.38	F/A REAL,ALBERT FI	112.31		

PROP. ADDR:  
T29N R2E SEC 28 SE 1/4 OF NE 1/4

VONDETT JAMES & JANET I  
VONDETT FAMILY LIVING TRUST  
44120 DONLEY DRIVE  
STERLING HGHTS MI 48314

001-128-000-050-00 ----- 001-128-000-050-00 NO:



CLASS	PRE/MBT %	Valuations	Tax Heading	Amount	Tax Heading	Amount		Totals
402	0	0	COUNTY ROADS	0.00	ALBERT ROADS	0.00	Tax	0.00
69030	TV	0	LIBRARY	0.00	ALBERT PARKS/CEM	0.00	W Admin	0.00
JOHANNESBURG-LE	AV	0	MCCOA	0.00	COP-ISD GENERAL	0.00	Due	0.00
M.CODE:	SEV	0	MONT CO SHERIFF	0.00	COP-ISD SP ED	0.00	Intrst	
			MSU EXTENSION	0.00	COP-ISD EX SP ED	0.00	Total	
			ALBERT TWP OPER	0.00	F/A REAL,ALBERT FI	0.00		

PROP. ADDR:  
T29N R2E SEC 28 E 1/2 OF NW 1/4

STATE OF MICHIGAN  
DNR REAL ESTATE DIVISION  
PO BOX 30028  
LANSING MI 48909

001-128-000-060-00 ----- 001-128-000-060-00 NO: 01884



CLASS	PRE/MBT %	Valuations	Tax Heading	Amount	Tax Heading	Amount		Totals
401	0	0	COUNTY ROADS	30.15	ALBERT ROADS	14.61	Tax	370.29
69030	TV	30,150	LIBRARY	18.09	ALBERT PARKS/CEM	15.07	W Admin	3.70
JOHANNESBURG-LE	AV	45,100	MCCOA	29.49	COP-ISD GENERAL	7.69	Due	373.99
M.CODE:	SEV	45,100	MONT CO SHERIFF	30.15	COP-ISD SP ED	25.05	Intrst	
			MSU EXTENSION	7.53	COP-ISD EX SP ED	19.02	Total	
			ALBERT TWP OPER	19.68	F/A REAL,ALBERT FI	153.76		

PROP. ADDR: 2899 GRANHOLM RD  
T29N R2E SEC 28 NW 1/4 OF NW 1/4

RUSSO PAUL T  
8341 MARIAN ST  
WARREN MI 48093

ALBERT TOWNSHIP  
Real & Personal Property  
Spec. Population: Ad Valorem+Special Acts

Parcel # Valuations Tax Heading Amount Tax Heading Amount --- Totals ---  
001-128-000-070-00 ----- 001-128-000-070-00 NO: 01885



CLASS	PRE/MBT %	Valuations	Tax Heading	Amount	Tax Heading	Amount		Totals
401	0		COUNTY ROADS	90.91	ALBERT ROADS	44.05	Tax	1,116.63
SCHOOL: 69030	TV	90,914	LIBRARY	54.54	ALBERT PARKS/CEM	45.45	W Admin	11.16
JOHANNESBURG-LE	AV	157,800	MCCOA	88.93	COP-ISD GENERAL	23.21	Due	1,127.79
M.CODE: SEV	157,800		MONT CO SHERIFF	90.91	COP-ISD SP ED	75.54	Intrst	
			MSU EXTENSION	22.72	COP-ISD EX SP ED	57.35	Total	
			ALBERT TWP OPER	59.36	F/A REAL,ALBERT FI	463.66		

PROP. ADDR: 2521 GRANHOLM RD  
T29N R2E SEC 28 SW 1/4 OF NW 1/4

RUSSO SAM J  
1520 OLD CO RD 612  
LEWISTON MI 49756

001-128-000-080-00 ----- 001-128-000-080-00 NO:



CLASS	PRE/MBT %	Valuations	Tax Heading	Amount	Tax Heading	Amount		Totals
402	0		COUNTY ROADS	0.00	ALBERT ROADS	0.00	Tax	0.00
SCHOOL: 69030	TV	0	LIBRARY	0.00	ALBERT PARKS/CEM	0.00	W Admin	0.00
JOHANNESBURG-LE	AV	0	MCCOA	0.00	COP-ISD GENERAL	0.00	Due	0.00
M.CODE: SEV	0		MONT CO SHERIFF	0.00	COP-ISD SP ED	0.00	Intrst	
			MSU EXTENSION	0.00	COP-ISD EX SP ED	0.00	Total	
			ALBERT TWP OPER	0.00	F/A REAL,ALBERT FI	0.00		

PROP. ADDR:  
T29N R2E SEC 28 NE 1/4 OF SW 1/4

STATE OF MICHIGAN  
DNR REAL ESTATE DIVISION  
PO BOX 30028  
LANSING MI 48909

001-128-000-090-00 ----- 001-128-000-090-00 NO: 01886



CLASS	PRE/MBT %	Valuations	Tax Heading	Amount	Tax Heading	Amount		Totals
402	0		COUNTY ROADS	17.89	ALBERT ROADS	8.66	Tax	219.68
SCHOOL: 69030	TV	17,890	LIBRARY	10.73	ALBERT PARKS/CEM	8.94	W Admin	2.19
JOHANNESBURG-LE	AV	40,000	MCCOA	17.49	COP-ISD GENERAL	4.56	Due	221.87
M.CODE: SEV	40,000		MONT CO SHERIFF	17.89	COP-ISD SP ED	14.86	Intrst	
			MSU EXTENSION	4.47	COP-ISD EX SP ED	11.28	Total	
			ALBERT TWP OPER	11.68	F/A REAL,ALBERT FI	91.23		

PROP. ADDR: 2301 GRANHOLM RD  
T29N R2E SEC 28 NW 1/4 OF SW 1/4

BUSH PATRICE Y  
6597 RIDGE DR  
JOHANNESBURG MI 49751

ALBERT TOWNSHIP  
Real & Personal Property  
Spec. Population: Ad Valorem+Special Acts

Parcel # Valuations Tax Heading Amount Tax Heading Amount --- Totals ---  
001-128-000-100-00 ----- 001-128-000-100-00 NO:



CLASS	PRE/MBT %	Valuations	Tax Heading	Amount	Tax Heading	Amount		Totals
402	0		COUNTY ROADS	0.00	ALBERT ROADS	0.00	Tax	0.00
SCHOOL: 69030	TV	0	LIBRARY	0.00	ALBERT PARKS/CEM	0.00	W Admin	0.00
JOHANNESBURG-LE	AV	0	MCCOA	0.00	COP-ISD GENERAL	0.00	Due	0.00
M.CODE: SEV	0		MONT CO SHERIFF	0.00	COP-ISD SP ED	0.00	Intrst	
			MSU EXTENSION	0.00	COP-ISD EX SP ED	0.00	Total	
			ALBERT TWP OPER	0.00	F/A REAL,ALBERT FI	0.00		

PROP. ADDR: T29N R2E SEC 28 S 1/2 OF SW 1/4  
STATE OF MICHIGAN  
DNR REAL ESTATE DIVISION  
PO BOX 30028  
LANSING MI 48909

001-128-000-110-00 ----- 001-128-000-110-00 NO: 01887



CLASS	PRE/MBT %	Valuations	Tax Heading	Amount	Tax Heading	Amount		Totals
402	0		COUNTY ROADS	22.02	ALBERT ROADS	10.67	Tax	270.46
SCHOOL: 69030	TV	22,023	LIBRARY	13.21	ALBERT PARKS/CEM	11.01	W Admin	2.70
JOHANNESBURG-LE	AV	40,000	MCCOA	21.54	COP-ISD GENERAL	5.62	Due	273.16
M.CODE: SEV	40,000		MONT CO SHERIFF	22.02	COP-ISD SP ED	18.29	Intrst	
			MSU EXTENSION	5.50	COP-ISD EX SP ED	13.89	Total	
			ALBERT TWP OPER	14.38	F/A REAL,ALBERT FI	112.31		

PROP. ADDR: T29N R2E SEC 28 NE 1/4 OF SE 1/4  
VONDETT MARK N  
2367 MAPLEVIEW ST SE  
KENTWOOD MI 49508

001-128-000-130-01 ----- 001-128-000-130-01 NO: 01888



CLASS	PRE/MBT %	Valuations	Tax Heading	Amount	Tax Heading	Amount		Totals
401	100		COUNTY ROADS	126.98	ALBERT ROADS	61.53	Tax	1,559.64
SCHOOL: 69030	TV	126,982	LIBRARY	76.18	ALBERT PARKS/CEM	63.49	W Admin	15.59
JOHANNESBURG-LE	AV	194,100	MCCOA	124.21	COP-ISD GENERAL	32.41	Due	1,575.23
M.CODE: SEV	194,100		MONT CO SHERIFF	126.98	COP-ISD SP ED	105.50	Intrst	
			MSU EXTENSION	31.74	COP-ISD EX SP ED	80.11	Total	
			ALBERT TWP OPER	82.91	F/A REAL,ALBERT FI	647.60		

PROP. ADDR: 9560 BIG WOLF LAKE R  
T29N R2E SEC 28 W 1/2 OF SE 1/4 & SE 1/4 OF SE 1/4 LESS S 209  
FT OF THE E 418 FT OF SE 1/4 OF SE 1/4 ALSO LESS W 1/2 OF SW  
1/4 OF SW 1/4 OF SE 1/4  
TROUTEN KAREN L/E  
9560 BIG WOLF LK RD  
LEWISTON MI 49756

ALBERT TOWNSHIP  
Real & Personal Property  
Spec. Population: Ad Valorem+Special Acts

Parcel # Valuations Tax Heading Amount Tax Heading Amount --- Totals ---  
001-128-000-130-02 ----- 001-128-000-130-02 NO: 01889



CLASS	PRE/MBT %	Valuations	Tax Heading	Amount	Tax Heading	Amount		Totals
401	0		COUNTY ROADS	28.84	ALBERT ROADS	13.97	Tax	354.23
SCHOOL: 69030	TV	28,845	LIBRARY	17.30	ALBERT PARKS/CEM	14.42	W Admin	3.54
JOHANNESBURG-LE	AV	48,800	MCCOA	28.21	COP-ISD GENERAL	7.36	Due	357.77
M.CODE: SEV		48,800	MONT CO SHERIFF	28.84	COP-ISD SP ED	23.96	Intrst	
			MSU EXTENSION	7.21	COP-ISD EX SP ED	18.19	Total	
			ALBERT TWP OPER	18.83	F/A REAL,ALBERT FI	147.10		

PROP. ADDR: 9550 BIG WOLF LAKE R TROUTEN KAREN L/E  
T29N R2E SEC 28 W 1/2 OF SW 1/4 OF SW 1/4 OF SE 1/4 9560 BIG WOLF LK RD  
LEWISTON MI 49756

001-128-000-150-00 ----- 001-128-000-150-00 NO: 01890



CLASS	PRE/MBT %	Valuations	Tax Heading	Amount	Tax Heading	Amount		Totals
402	0		COUNTY ROADS	1.61	ALBERT ROADS	0.78	Tax	19.77
SCHOOL: 69030	TV	1,614	LIBRARY	0.96	ALBERT PARKS/CEM	0.80	W Admin	0.19
JOHANNESBURG-LE	AV	3,100	MCCOA	1.57	COP-ISD GENERAL	0.41	Due	19.96
M.CODE: SEV		3,100	MONT CO SHERIFF	1.61	COP-ISD SP ED	1.34	Intrst	
			MSU EXTENSION	0.40	COP-ISD EX SP ED	1.01	Total	
			ALBERT TWP OPER	1.05	F/A REAL,ALBERT FI	8.23		

PROP. ADDR: KIISKILA CARL T & SUSAN J  
T29N R2E SEC 28 COM AT SE COR OF SE-SE TH W 209 FT TO POB TH W 2528 HICKORYWOOD DR  
209 FT TH N 209 FT TH E 209 FT TH S 209 FT TO POB GAYLORD MI 49735

001-128-000-160-00 ----- 001-128-000-160-00 NO: 01891



CLASS	PRE/MBT %	Valuations	Tax Heading	Amount	Tax Heading	Amount		Totals
401	0		COUNTY ROADS	20.23	ALBERT ROADS	9.80	Tax	248.49
SCHOOL: 69030	TV	20,237	LIBRARY	12.14	ALBERT PARKS/CEM	10.11	W Admin	2.48
JOHANNESBURG-LE	AV	29,200	MCCOA	19.79	COP-ISD GENERAL	5.16	Due	250.97
M.CODE: SEV		29,200	MONT CO SHERIFF	20.23	COP-ISD SP ED	16.81	Intrst	
			MSU EXTENSION	5.05	COP-ISD EX SP ED	12.76	Total	
			ALBERT TWP OPER	13.21	F/A REAL,ALBERT FI	103.20		

PROP. ADDR: 9580 BIG WOLF LAKE R CHAPMAN JEFFERY & CAROLYN  
T29N R2E SEC 28 BEG AT SE SEC COR TH N 209 FT, W 209 FT, S 209 FT, E 209 FT TO POB 3730 SOUTH OTTER CREEK RD  
LA SALLE MI 48145

ALBERT TOWNSHIP  
Real & Personal Property  
Spec. Population: Ad Valorem+Special Acts

Parcel # Valuations Tax Heading Amount Tax Heading Amount --- Totals ---  
001-129-000-010-00 ----- 001-129-000-010-00 NO: 01892



CLASS: 401	PRE/MBT %	0	COUNTY ROADS	16.18	ALBERT ROADS	7.84	Tax	198.78
SCHOOL: 69030	TV	16,188	LIBRARY	9.71	ALBERT PARKS/CEM	8.09	W Admin	1.98
JOHANNESBURG-LE	AV	29,900	MCCOA	15.83	COP-ISD GENERAL	4.13	Due	200.76
M.CODE:	SEV	29,900	MONT CO SHERIFF	16.18	COP-ISD SP ED	13.45	Intrst	
			MSU EXTENSION	4.04	COP-ISD EX SP ED	10.21	Total	
			ALBERT TWP OPER	10.57	F/A REAL,ALBERT FI	82.55		

PROP. ADDR: 8975 CO RD 612  
T29N R2E SEC 29 BEG AT NE SEC COR, TH S 13 RDS, W 12 RDS 8  
LKS, N 13 RDS, E 12 RDS 8 LKS, TO POB

BREDEKEN MADDALENA R, LE  
BREDEKEN JAMES  
10941 WILLIAM ST  
TAYLOR MI 48180

001-129-000-020-00 ----- 001-129-000-020-00 NO: 01893



CLASS: 402	PRE/MBT %	0	COUNTY ROADS	21.47	ALBERT ROADS	10.40	Tax	263.69
SCHOOL: 69030	TV	21,471	LIBRARY	12.88	ALBERT PARKS/CEM	10.73	W Admin	2.63
JOHANNESBURG-LE	AV	39,200	MCCOA	21.00	COP-ISD GENERAL	5.48	Due	266.32
M.CODE:	SEV	39,200	MONT CO SHERIFF	21.47	COP-ISD SP ED	17.84	Intrst	
			MSU EXTENSION	5.36	COP-ISD EX SP ED	13.54	Total	
			ALBERT TWP OPER	14.02	F/A REAL,ALBERT FI	109.50		

PROP. ADDR:  
T29N R2E SEC 29 NE 1/4 OF NE 1/4 LESS BEG AT NE SEC COR, TH S  
13 RDS, W 12 RDS 8 LKS, N 13 RDS, E 12 RDS 8 LKS TO POB

RUSSO M CHRISTOPHER  
3363 CLEARING LN  
CORONA CA 92882

001-129-000-030-00 ----- 001-129-000-030-00 NO: 01894



CLASS: 401	PRE/MBT %	100	COUNTY ROADS	158.24	ALBERT ROADS	76.68	Tax	1,943.67
SCHOOL: 69030	TV	158,249	LIBRARY	94.94	ALBERT PARKS/CEM	79.12	W Admin	19.43
JOHANNESBURG-LE	AV	218,000	MCCOA	154.79	COP-ISD GENERAL	40.40	Due	1,963.10
M.CODE:	SEV	218,000	MONT CO SHERIFF	158.24	COP-ISD SP ED	131.48	Intrst	
			MSU EXTENSION	39.56	COP-ISD EX SP ED	99.83	Total	
			ALBERT TWP OPER	103.33	F/A REAL,ALBERT FI	807.06		

PROP. ADDR: 8503 CO RD 612  
T29N R2E SEC 29 W 1/2 OF NE 1/4. CONT 80 ACRES M/L

STAPP DAVID W & LAUREN T  
8503 COUNTY ROAD 612  
LEWISTON MI 49756



ALBERT TOWNSHIP  
Real & Personal Property  
Spec. Population: Ad Valorem+Special Acts

Parcel # Valuations Tax Heading Amount Tax Heading Amount --- Totals ---  
001-129-000-040-00 ----- 001-129-000-040-00 NO: 01895



CLASS: 402	PRE/MBT %	0	COUNTY ROADS	22.02	ALBERT ROADS	10.67	Tax	270.46
SCHOOL: 69030	TV	22,023	LIBRARY	13.21	ALBERT PARKS/CEM	11.01	W Admin	2.70
JOHANNESBURG-LE	AV	40,000	MCCOA	21.54	COP-ISD GENERAL	5.62	Due	273.16
M.CODE: SEV		40,000	MONT CO SHERIFF	22.02	COP-ISD SP ED	18.29	Intrst	
			MSU EXTENSION	5.50	COP-ISD EX SP ED	13.89	Total	
			ALBERT TWP OPER	14.38	F/A REAL,ALBERT FI	112.31		

PROP. ADDR:  
T29N R2E SEC 29 SE 1/4 OF NE 1/4

RUSSO JAMES R  
PO BOX 970  
LEWISTON MI 49756

001-129-000-050-01 ----- 001-129-000-050-01 NO:



CLASS: 001	PRE/MBT %	100	COUNTY ROADS	0.00	ALBERT ROADS	0.00	Tax	0.00
SCHOOL: 69030	TV	0	LIBRARY	0.00	ALBERT PARKS/CEM	0.00	W Admin	0.00
JOHANNESBURG-LE	AV	0	MCCOA	0.00	COP-ISD GENERAL	0.00	Due	0.00
M.CODE: SEV		0	MONT CO SHERIFF	0.00	COP-ISD SP ED	0.00	Intrst	
			MSU EXTENSION	0.00	COP-ISD EX SP ED	0.00	Total	
			ALBERT TWP OPER	0.00				

PROP. ADDR: 8425 CO RD 612  
MAP NUM: 2024 RETIRE  
T29N R2E SEC 29 E 1/2 OF NW 1/4 LESS N 660' OF W 330'

HUBERT LOUIS A & BENITA E  
PO BOX 882  
LEWISTON MI 49756

001-129-000-050-02 ----- 001-129-000-050-02 NO:



CLASS: 001	PRE/MBT %	100	COUNTY ROADS	0.00	ALBERT ROADS	0.00	Tax	0.00
SCHOOL: 69030	TV	0	LIBRARY	0.00	ALBERT PARKS/CEM	0.00	W Admin	0.00
JOHANNESBURG-LE	AV	0	MCCOA	0.00	COP-ISD GENERAL	0.00	Due	0.00
M.CODE: SEV		0	MONT CO SHERIFF	0.00	COP-ISD SP ED	0.00	Intrst	
			MSU EXTENSION	0.00	COP-ISD EX SP ED	0.00	Total	
			ALBERT TWP OPER	0.00				

PROP. ADDR: 8395 CO RD 612  
MAP NUM: 2024 RETIRE  
T29N R2E SEC 29 N 660' OF W 330' OF E 1/2 OF NW 1/4

HUBERT LOUIS A & BENITA E  
PO BOX 882  
LEWISTON MI 49756

001-129-000-050-03 ----- 001-129-000-050-03 NO: 01896



CLASS: 401	PRE/MBT %	100	COUNTY ROADS	83.37	ALBERT ROADS	40.40	Tax	1,024.03
SCHOOL: 69030	TV	83,376	LIBRARY	50.02	ALBERT PARKS/CEM	41.68	W Admin	10.24
JOHANNESBURG-LE	AV	116,200	MCCOA	81.55	COP-ISD GENERAL	21.28	Due	1,034.27
M.CODE: SEV		116,200	MONT CO SHERIFF	83.37	COP-ISD SP ED	69.27	Intrst	
			MSU EXTENSION	20.84	COP-ISD EX SP ED	52.60	Total	
			ALBERT TWP OPER	54.44	F/A REAL,ALBERT FI	425.21		

PROP. ADDR: 8425 CO RD 612  
MAP NUM: 2024 NEW  
T29N R2E SEC 29 E 1/2 OF NW 1/4

HUBERT LOUIS A & BENITA E  
PO BOX 882  
LEWISTON MI 49756

ALBERT TOWNSHIP  
Real & Personal Property  
Spec. Population: Ad Valorem+Special Acts

Parcel # Valuations Tax Heading Amount Tax Heading Amount --- Totals ---  
001-129-000-060-01 ----- 001-129-000-060-01 NO: 01897



CLASS	PRE/MBT %	Valuations	Tax Heading	Amount	Tax Heading	Amount		Totals
401	100	100	COUNTY ROADS	55.54	ALBERT ROADS	26.91	Tax	682.14
SCHOOL: 69030	TV	55,540	LIBRARY	33.32	ALBERT PARKS/CEM	27.77	W Admin	6.82
JOHANNESBURG-LE	AV	76,300	MCCOA	54.32	COP-ISD GENERAL	14.17	Due	688.96
M.CODE: SEV	76,300	MONT CO SHERIFF	55.54	COP-ISD SP ED	46.14	Intrst		
		MSU EXTENSION	13.88	COP-ISD EX SP ED	35.04	Total		
		ALBERT TWP OPER	36.26	F/A REAL,ALBERT FI	283.25			

PROP. ADDR: 8155 CO RD 612  
T29N R2E SEC 29 NW 1/4 OF NW 1/4 LESS THE E 331 FT

VADEN RICHARD & MICHELLE  
8155 CO RD 612  
LEWISTON MI 49756

001-129-000-060-02 ----- 001-129-000-060-02 NO: 01898



CLASS	PRE/MBT %	Valuations	Tax Heading	Amount	Tax Heading	Amount		Totals
401	100	100	COUNTY ROADS	99.89	ALBERT ROADS	48.40	Tax	1,226.91
SCHOOL: 69030	TV	99,892	LIBRARY	59.93	ALBERT PARKS/CEM	49.94	W Admin	12.26
JOHANNESBURG-LE	AV	149,700	MCCOA	97.71	COP-ISD GENERAL	25.50	Due	1,239.17
M.CODE: LERET	SEV	149,700	MONT CO SHERIFF	99.89	COP-ISD SP ED	83.00	Intrst	
		MSU EXTENSION	24.97	COP-ISD EX SP ED	63.02	Total		
		ALBERT TWP OPER	65.22	F/A REAL,ALBERT FI	509.44			

PROP. ADDR: 8275 CO RD 612  
T29N R2E SEC 29 E 331 FT OF THE NW 1/4 OF NW 1/4

MSHAR MICHAEL A & ALETHEA TRUST  
8275 CO RD 612  
LEWISTON MI 49756

001-129-000-070-00 ----- 001-129-000-070-00 NO: 01899



CLASS	PRE/MBT %	Valuations	Tax Heading	Amount	Tax Heading	Amount		Totals
402	0	0	COUNTY ROADS	9.92	ALBERT ROADS	4.81	Tax	121.88
SCHOOL: 69030	TV	9,927	LIBRARY	5.95	ALBERT PARKS/CEM	4.96	W Admin	1.21
JOHANNESBURG-LE	AV	15,200	MCCOA	9.71	COP-ISD GENERAL	2.53	Due	123.09
M.CODE: SEV	15,200	MONT CO SHERIFF	9.92	COP-ISD SP ED	8.24	Intrst		
		MSU EXTENSION	2.48	COP-ISD EX SP ED	6.26	Total		
		ALBERT TWP OPER	6.48	F/A REAL,ALBERT FI	50.62			

PROP. ADDR: 2601 ANN ARBOR RD  
T29N R2E SEC 29 N 1/2 OF S 1/2 OF SW 1/4 OF NW 1/4

JONES RANDALL P L/E  
11103 ENGLEMAN  
WARREN MI 48089

001-129-000-070-01 ----- 001-129-000-070-01 NO: 01900



CLASS	PRE/MBT %	Valuations	Tax Heading	Amount	Tax Heading	Amount		Totals
401	100	100	COUNTY ROADS	79.76	ALBERT ROADS	38.65	Tax	979.71
SCHOOL: 69030	TV	79,768	LIBRARY	47.86	ALBERT PARKS/CEM	39.88	W Admin	9.79
JOHANNESBURG-LE	AV	119,800	MCCOA	78.02	COP-ISD GENERAL	20.36	Due	989.50
M.CODE: COREL	SEV	119,800	MONT CO SHERIFF	79.76	COP-ISD SP ED	66.27	Intrst	
		MSU EXTENSION	19.94	COP-ISD EX SP ED	50.32	Total		
		ALBERT TWP OPER	52.08	F/A REAL,ALBERT FI	406.81			

PROP. ADDR: 2655 ANN ARBOR RD  
T29N R2E SEC 29 S 1/2 OF N 1/2 OF SW 1/4 OF NW 1/4

BAKER KEVIN  
2655 ANN ARBOR  
LEWISTON MI 49756

ALBERT TOWNSHIP  
Real & Personal Property  
Spec. Population: Ad Valorem+Special Acts

Parcel # Valuations Tax Heading Amount Tax Heading Amount --- Totals ---  
001-129-000-080-00 ----- 001-129-000-080-00 NO: 01901



CLASS	PRE/MBT %	Tax Heading	Amount	Tax Heading	Amount		Totals
401	0	COUNTY ROADS	39.33	ALBERT ROADS	19.06	Tax	483.10
SCHOOL: 69030	TV 39,337	LIBRARY	23.60	ALBERT PARKS/CEM	19.66	W Admin	4.83
JOHANNESBURG-LE	AV 59,500	MCCOA	38.47	COP-ISD GENERAL	10.04	Due	487.93
M.CODE: SEV	59,500	MONT CO SHERIFF	39.33	COP-ISD SP ED	32.68	Intrst	
		MSU EXTENSION	9.83	COP-ISD EX SP ED	24.81	Total	
		ALBERT TWP OPER	25.68	F/A REAL,ALBERT FI	200.61		

PROP. ADDR: 2715 ANN ARBOR RD  
T29N R2E SEC 29 N 1/2 OF N 1/2 OF SW 1/4 OF NW 1/4

BARKER JOHN H &  
BARKER JON THOMAS  
793 IRWINDALE CT  
WATERFORD MI 48328

001-129-000-090-00 ----- 001-129-000-090-00 NO: 01902



CLASS	PRE/MBT %	Tax Heading	Amount	Tax Heading	Amount		Totals
401	0	COUNTY ROADS	30.71	ALBERT ROADS	14.88	Tax	377.18
SCHOOL: 69030	TV 30,712	LIBRARY	18.42	ALBERT PARKS/CEM	15.35	W Admin	3.77
JOHANNESBURG-LE	AV 57,400	MCCOA	30.04	COP-ISD GENERAL	7.84	Due	380.95
M.CODE: SEV	57,400	MONT CO SHERIFF	30.71	COP-ISD SP ED	25.51	Intrst	
		MSU EXTENSION	7.67	COP-ISD EX SP ED	19.37	Total	
		ALBERT TWP OPER	20.05	F/A REAL,ALBERT FI	156.63		

PROP. ADDR: 2535 ANN ARBOR RD  
T29N R2E SEC 29 S 1/2 OF S 1/2 OF SW 1/4 OF NW 1/4

JONES CHRISTOPHER F & SARA  
690 JOHNSON DRIVE  
ORION TOWNSHIP MI 48362

001-129-000-100-00 ----- 001-129-000-100-00 NO: 01903



CLASS	PRE/MBT %	Tax Heading	Amount	Tax Heading	Amount		Totals
402	0	COUNTY ROADS	35.80	ALBERT ROADS	17.35	Tax	439.75
SCHOOL: 69030	TV 35,805	LIBRARY	21.48	ALBERT PARKS/CEM	17.90	W Admin	4.39
JOHANNESBURG-LE	AV 59,000	MCCOA	35.02	COP-ISD GENERAL	9.14	Due	444.14
M.CODE: SEV	59,000	MONT CO SHERIFF	35.80	COP-ISD SP ED	29.75	Intrst	
		MSU EXTENSION	8.95	COP-ISD EX SP ED	22.58	Total	
		ALBERT TWP OPER	23.38	F/A REAL,ALBERT FI	182.60		

PROP. ADDR:  
T29N R2E SEC 29 N 1/2 OF SW 1/4

LAVIGNE EUGENE J TRUST  
30943 HALSTED  
FARMINGTON HILLS MI 48331

ALBERT TOWNSHIP  
Real & Personal Property  
Spec. Population: Ad Valorem+Special Acts

Parcel # Valuations Tax Heading Amount Tax Heading Amount --- Totals ---  
001-129-000-110-00 ----- 001-129-000-110-00 NO:



CLASS	PRE/MBT %	Tax Heading	Amount	Tax Heading	Amount		Totals
402	0	COUNTY ROADS	0.00	ALBERT ROADS	0.00	Tax	0.00
69030	0	LIBRARY	0.00	ALBERT PARKS/CEM	0.00	W Admin	0.00
	0	MCCOA	0.00	COP-ISD GENERAL	0.00	Due	0.00
	0	MONT CO SHERIFF	0.00	COP-ISD SP ED	0.00	Intrst	
		MSU EXTENSION	0.00	COP-ISD EX SP ED	0.00	Total	
		ALBERT TWP OPER	0.00	F/A REAL,ALBERT FI	0.00		

PROP. ADDR: T29N R2E SEC 29 SW 1/4 OF SW 1/4  
STATE OF MICHIGAN  
DNR REAL ESTATE DIVISION  
PO BOX 30028  
LANSING MI 48909

001-129-000-120-00 ----- 001-129-000-120-00 NO: 01904



CLASS	PRE/MBT %	Tax Heading	Amount	Tax Heading	Amount		Totals
402	0	COUNTY ROADS	11.57	ALBERT ROADS	5.60	Tax	142.11
69030	11,576	LIBRARY	6.94	ALBERT PARKS/CEM	5.78	W Admin	1.42
	15,300	MCCOA	11.32	COP-ISD GENERAL	2.95	Due	143.53
	15,300	MONT CO SHERIFF	11.57	COP-ISD SP ED	9.61	Intrst	
		MSU EXTENSION	2.89	COP-ISD EX SP ED	7.30	Total	
		ALBERT TWP OPER	7.55	F/A REAL,ALBERT FI	59.03		

PROP. ADDR: BIG WOLF LAKE RD  
T29N R2E SEC 29 COM AT S 1/4 COR AS POB TH N 1369.20 FT TH E  
323.41 FT TH S 1369.62 FT TH W 318.74 FT TO POB PARCEL # 1  
STEFANIDES THEODORE A JR  
8233 OATMAN RD  
AVOCA MI 48006

001-129-000-130-00 ----- 001-129-000-130-00 NO: 01905



CLASS	PRE/MBT %	Tax Heading	Amount	Tax Heading	Amount		Totals
402	0	COUNTY ROADS	15.30	ALBERT ROADS	7.41	Tax	187.90
69030	15,300	LIBRARY	9.18	ALBERT PARKS/CEM	7.65	W Admin	1.87
	15,300	MCCOA	14.96	COP-ISD GENERAL	3.90	Due	189.77
	15,300	MONT CO SHERIFF	15.30	COP-ISD SP ED	12.71	Intrst	
		MSU EXTENSION	3.82	COP-ISD EX SP ED	9.65	Total	
		ALBERT TWP OPER	9.99	F/A REAL,ALBERT FI	78.03		

PROP. ADDR: T29N R2E SEC 29 COM AT S 1/4 LINE TH E 318.74 FT TO POB TH N  
1369.62 FT, S 323.40 FT, S 1370.05 FT, W 318.74 FT TO POB  
PARCEL # 2  
BALL DUANE & RHONDA H/W  
8710 BIG WOLF LAKE RD  
LEWISTON MI 49756

ALBERT TOWNSHIP  
Real & Personal Property  
Spec. Population: Ad Valorem+Special Acts

Parcel # Valuations Tax Heading Amount Tax Heading Amount --- Totals ---  
001-129-000-140-00 ----- 001-129-000-140-00 NO: 01906



CLASS	PRE/MBT %	Valuations	Tax Heading	Amount	Tax Heading	Amount		Totals
402	0		COUNTY ROADS	15.30	ALBERT ROADS	7.41	Tax	187.90
SCHOOL: 69030	TV	15,300	LIBRARY	9.18	ALBERT PARKS/CEM	7.65	W Admin	1.87
JOHANNESBURG-LE	AV	15,300	MCCOA	14.96	COP-ISD GENERAL	3.90	Due	189.77
M.CODE: SEV		15,300	MONT CO SHERIFF	15.30	COP-ISD SP ED	12.71	Intrst	
			MSU EXTENSION	3.82	COP-ISD EX SP ED	9.65	Total	
			ALBERT TWP OPER	9.99	F/A REAL,ALBERT FI	78.03		

PROP. ADDR: BALL DUANE & RHONDA H/W  
T29N R2E SEC 29 COM AT S 1/4 COR TH E 637.48 FT TO POB TH N 8710 BIG WOLF LAKE RD  
1370.05 FT, E 323.40 FT, S 1370.47 FT, W 318.74 FT TO POB LEWISTON MI 49756  
PARCEL # 3

001-129-000-150-00 ----- 001-129-000-150-00 NO: 01907



CLASS	PRE/MBT %	Valuations	Tax Heading	Amount	Tax Heading	Amount		Totals
401	100		COUNTY ROADS	78.24	ALBERT ROADS	37.91	Tax	960.98
SCHOOL: 69030	TV	78,240	LIBRARY	46.94	ALBERT PARKS/CEM	39.12	W Admin	9.60
JOHANNESBURG-LE	AV	99,700	MCCOA	76.53	COP-ISD GENERAL	19.97	Due	970.58
M.CODE: CAPIT SEV		99,700	MONT CO SHERIFF	78.24	COP-ISD SP ED	65.00	Intrst	
			MSU EXTENSION	19.56	COP-ISD EX SP ED	49.36	Total	
			ALBERT TWP OPER	51.09	F/A REAL,ALBERT FI	399.02		

PROP. ADDR: 8710 BIG WOLF LAKE R BALL DUANE A & RHONDA M  
T29N R2E SEC 29 COM AT S 1/4 COR TH E 956.23 FT TO POB. TH N 8710 BIG WOLF LAKE RD  
1370.47 FT TH E 323.41 FT, S 54 FT, TH E 335 FT TH S 1317.37 FT TH W 649.26 FT TO POB PARCEL # 4 LEWISTON MI 49756

001-129-000-170-00 ----- 001-129-000-170-00 NO: 01908



CLASS	PRE/MBT %	Valuations	Tax Heading	Amount	Tax Heading	Amount		Totals
401	100		COUNTY ROADS	67.19	ALBERT ROADS	32.56	Tax	825.25
SCHOOL: 69030	TV	67,191	LIBRARY	40.31	ALBERT PARKS/CEM	33.59	W Admin	8.25
JOHANNESBURG-LE	AV	114,300	MCCOA	65.72	COP-ISD GENERAL	17.15	Due	833.50
M.CODE: SEV		114,300	MONT CO SHERIFF	67.19	COP-ISD SP ED	55.82	Intrst	
			MSU EXTENSION	16.79	COP-ISD EX SP ED	42.39	Total	
			ALBERT TWP OPER	43.87	F/A REAL,ALBERT FI	342.67		

PROP. ADDR: 8950 BIG WOLF LAKE R TURNER MARK A & PATRICIA A  
T29N R2E SEC 29 COM AT SE COR AS POB TH W 613.91 FT TH N 426 8950 BIG WOLF LK RD  
FT, E 616.82 FT TO CTR OF RD TH S 425.92 FT TO POB PARCEL # 6 LEWISTON MI 49756

ALBERT TOWNSHIP  
Real & Personal Property  
Spec. Population: Ad Valorem+Special Acts

Parcel # Valuations Tax Heading Amount Tax Heading Amount --- Totals ---  
001-129-000-190-05 ----- 001-129-000-190-05 NO: 01909



CLASS	PRE/MBT %	Valuations	Tax Heading	Amount	Tax Heading	Amount		Totals
402	100		COUNTY ROADS	11.57	ALBERT ROADS	5.60	Tax	142.11
SCHOOL: 69030	TV	11,576	LIBRARY	6.94	ALBERT PARKS/CEM	5.78	W Admin	1.42
JOHANNESBURG-LE	AV	15,300	MCCOA	11.32	COP-ISD GENERAL	2.95	Due	143.53
M.CODE: CAPIT	SEV	15,300	MONT CO SHERIFF	11.57	COP-ISD SP ED	9.61	Intrst	
			MSU EXTENSION	2.89	COP-ISD EX SP ED	7.30	Total	
			ALBERT TWP OPER	7.55	F/A REAL,ALBERT FI	59.03		

PROP. ADDR: WOLF LAKE RD DAVIDSON KEVIN D  
T29N R2E SEC 29 COM AT SE COR OF SEC TH W 944.45' TO POB, TH N 2190 GRANHOLM RD  
1317.37', E 335' TH S 1317.87', TH W 330.54' TO POB. LEWISTON MI 49756

001-129-000-190-07 ----- 001-129-000-190-07 NO: 01910



CLASS	PRE/MBT %	Valuations	Tax Heading	Amount	Tax Heading	Amount		Totals
402	100		COUNTY ROADS	4.50	ALBERT ROADS	2.18	Tax	55.26
SCHOOL: 69030	TV	4,502	LIBRARY	2.70	ALBERT PARKS/CEM	2.25	W Admin	0.55
JOHANNESBURG-LE	AV	9,100	MCCOA	4.40	COP-ISD GENERAL	1.14	Due	55.81
M.CODE: CAPIT	SEV	9,100	MONT CO SHERIFF	4.50	COP-ISD SP ED	3.74	Intrst	
			MSU EXTENSION	1.12	COP-ISD EX SP ED	2.84	Total	
			ALBERT TWP OPER	2.93	F/A REAL,ALBERT FI	22.96		

PROP. ADDR: 2190 GRANHOLM RD DAVIDSON KEVIN D  
T29N R2E SEC 29 COM AT SE COR OF SEC TH N 425.92 FT TO POB TH 2190 GRANHOLM RD  
W 616.82', TH N 426', TH E 619.73', TH S 426.08' TO POB. LEWISTON MI 49756

001-129-000-190-08 ----- 001-129-000-190-08 NO: 01911



CLASS	PRE/MBT %	Valuations	Tax Heading	Amount	Tax Heading	Amount		Totals
401	100		COUNTY ROADS	136.76	ALBERT ROADS	66.27	Tax	1,679.81
SCHOOL: 69030	TV	136,766	LIBRARY	82.05	ALBERT PARKS/CEM	68.38	W Admin	16.79
JOHANNESBURG-LE	AV	240,300	MCCOA	133.78	COP-ISD GENERAL	34.91	Due	1,696.60
M.CODE: CAPIT	SEV	240,300	MONT CO SHERIFF	136.76	COP-ISD SP ED	113.63	Intrst	
			MSU EXTENSION	34.19	COP-ISD EX SP ED	86.28	Total	
			ALBERT TWP OPER	89.30	F/A REAL,ALBERT FI	697.50		

PROP. ADDR: 2190 GRANHOLM RD DAVIDSON KEVIN D  
T29N R2E SEC 29 COM AT SE COR OF SEC TH N 852' TO POB TH W 2190 GRANHOLM RD  
619.73' , TH N 465.85', TH E 414.27', TH S 208.71', TH E LEWISTON MI 49756  
208.71', TH S 258.21' TO POB.

ALBERT TOWNSHIP  
Real & Personal Property  
Spec. Population: Ad Valorem+Special Acts

Parcel # Valuations Tax Heading Amount Tax Heading Amount --- Totals ---  
001-129-000-200-00 ----- 001-129-000-200-00 NO: 01912



CLASS: 401	PRE/MBT %	0	COUNTY ROADS	52.15	ALBERT ROADS	25.27	Tax	640.58
SCHOOL: 69030	TV	52,159	LIBRARY	31.29	ALBERT PARKS/CEM	26.07	W Admin	6.40
JOHANNESBURG-LE	AV	68,400	MCCOA	51.02	COP-ISD GENERAL	13.31	Due	646.98
M.CODE: SEV		68,400	MONT CO SHERIFF	52.15	COP-ISD SP ED	43.33	Intrst	
			MSU EXTENSION	13.03	COP-ISD EX SP ED	32.90	Total	
			ALBERT TWP OPER	34.05	F/A REAL,ALBERT FI	266.01		

PROP. ADDR: 8270 BIG WOLF LAKE R STILWELL JENNIFER &  
T29N R2E SEC 29 W 1/2 OF W 1/2 OF SE 1/4 OF SW 1/4 LESS, COM BORNGESSER KURT W  
AT SE COR TH W 100 FT TH N 435.6 FT TH E 100 FT TH S TO POB 2104 PARMENTER BLVD  
ROYAL OAK MI 48073

001-129-000-210-00 ----- 001-129-000-210-00 NO: 01913



CLASS: 401	PRE/MBT %	0	COUNTY ROADS	24.45	ALBERT ROADS	11.85	Tax	300.36
SCHOOL: 69030	TV	24,458	LIBRARY	14.67	ALBERT PARKS/CEM	12.22	W Admin	3.00
JOHANNESBURG-LE	AV	40,400	MCCOA	23.92	COP-ISD GENERAL	6.24	Due	303.36
M.CODE: SEV		40,400	MONT CO SHERIFF	24.45	COP-ISD SP ED	20.32	Intrst	
			MSU EXTENSION	6.11	COP-ISD EX SP ED	15.43	Total	
			ALBERT TWP OPER	15.97	F/A REAL,ALBERT FI	124.73		

PROP. ADDR: 8300 BIG WOLF LAKE R DULINSKI KENNETH  
T29N R2E SEC 29 COM AT SE COR OF W 1/2 OF W 1/2 OF SE 1/4 OF 20621 TULLIO ST  
SW 1/4 TH W 100 FT TH N 435.6 FT TH E 100 FT TH S 435.6FT TO CLINTON TOWNSHIP MI 48035  
POB

001-129-000-220-00 ----- 001-129-000-220-00 NO: 01914



CLASS: 401	PRE/MBT %	0	COUNTY ROADS	56.92	ALBERT ROADS	27.58	Tax	699.18
SCHOOL: 69030	TV	56,928	LIBRARY	34.15	ALBERT PARKS/CEM	28.46	W Admin	6.99
JOHANNESBURG-LE	AV	89,100	MCCOA	55.68	COP-ISD GENERAL	14.53	Due	706.17
M.CODE: SEV		89,100	MONT CO SHERIFF	56.92	COP-ISD SP ED	47.30	Intrst	
			MSU EXTENSION	14.23	COP-ISD EX SP ED	35.91	Total	
			ALBERT TWP OPER	37.17	F/A REAL,ALBERT FI	290.33		

PROP. ADDR: 8400 BIG WOLF LAKE R BROOKS JAMES D  
T29N R2E SEC 29 W 1/2 OF E 1/2 OF SE 1/4 OF SW 1/4 1005 TAMARA  
GREGORY MI 48137

ALBERT TOWNSHIP  
Real & Personal Property  
Spec. Population: Ad Valorem+Special Acts

Parcel # Valuations Tax Heading Amount Tax Heading Amount --- Totals ---  
001-129-000-220-01 ----- 001-129-000-220-01 NO: 01915



CLASS: 402	PRE/MBT %	0	COUNTY ROADS	8.27	ALBERT ROADS	4.01	Tax	101.61
SCHOOL: 69030	TV	8,279	LIBRARY	4.96	ALBERT PARKS/CEM	4.13	W Admin	1.01
JOHANNESBURG-LE	AV	15,200	MCCOA	8.09	COP-ISD GENERAL	2.11	Due	102.62
M.CODE: SEV		15,200	MONT CO SHERIFF	8.27	COP-ISD SP ED	6.87	Intrst	
			MSU EXTENSION	2.06	COP-ISD EX SP ED	5.22	Total	
			ALBERT TWP OPER	5.40	F/A REAL,ALBERT FI	42.22		

PROP. ADDR:  
T29N R2E SEC 29 E 1/2 OF E 1/2 OF SE 1/4 OF SW 1/4

BROOKS DARRYL & DONETTE  
11641 REBECCA LN  
WHITMORE LAKE MI 48189

001-129-000-230-00 ----- 001-129-000-230-00 NO: 01916



CLASS: 401	PRE/MBT %	100	COUNTY ROADS	58.17	ALBERT ROADS	28.18	Tax	714.45
SCHOOL: 69030	TV	58,170	LIBRARY	34.90	ALBERT PARKS/CEM	29.08	W Admin	7.14
JOHANNESBURG-LE	AV	66,600	MCCOA	56.90	COP-ISD GENERAL	14.85	Due	721.59
M.CODE: COREL	SEV	66,600	MONT CO SHERIFF	58.17	COP-ISD SP ED	48.33	Intrst	
			MSU EXTENSION	14.54	COP-ISD EX SP ED	36.69	Total	
			ALBERT TWP OPER	37.98	F/A REAL,ALBERT FI	296.66		

PROP. ADDR: 8344 BIG WOLF LAKE R  
T29N R2E SEC 29 E 1/2 OF W 1/2 OF SE 1/4 OF SW 1/4

HIGDON BRIAN A  
8344 BIG WOLF LAKE RD  
LEWISTON MI 49756

001-129-000-240-00 ----- 001-129-000-240-00 NO: 01917



CLASS: 401	PRE/MBT %	0	COUNTY ROADS	81.02	ALBERT ROADS	39.26	Tax	995.20
SCHOOL: 69030	TV	81,029	LIBRARY	48.61	ALBERT PARKS/CEM	40.51	W Admin	9.95
JOHANNESBURG-LE	AV	122,300	MCCOA	79.26	COP-ISD GENERAL	20.68	Due	1,005.15
M.CODE: SEV		122,300	MONT CO SHERIFF	81.02	COP-ISD SP ED	67.32	Intrst	
			MSU EXTENSION	20.25	COP-ISD EX SP ED	51.12	Total	
			ALBERT TWP OPER	52.91	F/A REAL,ALBERT FI	413.24		

PROP. ADDR: 2410 GRANHOLM RD  
T29N R2E SEC 29 N 1/2 OF SE 1/4 EXC THE S 54 FT OF THE NW 1/4  
OF SE 1/4

LAVIGNE EUGENE J TRUST  
30943 HALSTED  
FARMINGTON HILLS MI 48331

001-129-000-250-00 ----- 001-129-000-250-00 NO: 01918



CLASS: 401	PRE/MBT %	100	COUNTY ROADS	1.61	ALBERT ROADS	0.78	Tax	19.77
SCHOOL: 69030	TV	1,614	LIBRARY	0.96	ALBERT PARKS/CEM	0.80	W Admin	0.19
JOHANNESBURG-LE	AV	3,100	MCCOA	1.57	COP-ISD GENERAL	0.41	Due	19.96
M.CODE: SEV		3,100	MONT CO SHERIFF	1.61	COP-ISD SP ED	1.34	Intrst	
			MSU EXTENSION	0.40	COP-ISD EX SP ED	1.01	Total	
			ALBERT TWP OPER	1.05	F/A REAL,ALBERT FI	8.23		

PROP. ADDR: 2248 GRANHOLM RD  
T29N R2E SEC 29; COM AT NE COR SE 1/4 OF SE 1/4 FOR POB; TH S  
208.71FT, TH W 208.71FT, TH N 208.71FT, TH E 208.71FT TO POB

DAVIDSON KEVIN & KERRENE H/W  
2910 GRANHOLM RD  
LEWISTON MI 49756



ALBERT TOWNSHIP  
Real & Personal Property  
Spec. Population: Ad Valorem+Special Acts

Parcel # Valuations Tax Heading Amount Tax Heading Amount --- Totals ---  
001-130-000-010-00 ----- 001-130-000-010-00 NO: 01919



CLASS: 401	PRE/MBT %	0	COUNTY ROADS	10.47	ALBERT ROADS	5.07	Tax	128.60
SCHOOL: 69030	TV	10,476	LIBRARY	6.28	ALBERT PARKS/CEM	5.23	W Admin	1.28
JOHANNESBURG-LE	AV	17,100	MCCOA	10.24	COP-ISD GENERAL	2.67	Due	129.88
M.CODE:	SEV	17,100	MONT CO SHERIFF	10.47	COP-ISD SP ED	8.70	Intrst	
			MSU EXTENSION	2.61	COP-ISD EX SP ED	6.60	Total	
			ALBERT TWP OPER	6.84	F/A REAL,ALBERT FI	53.42		

PROP. ADDR: 7965 CO RD 612 ASHLEY NANCY J  
T29N R2E SEC 30 COM AT NE SEC COR TH W 20 RDS TH S 16 RDS TH E 7965 CO RD 612  
20 RDS TH N 16 RDS TO POB LEWISTON MI 49756

001-130-000-020-00 -----Assessor, ORIG PRE/MBT: 0----- 001-130-000-020-00 NO: 01920



CLASS: 401	PRE/MBT %	100	COUNTY ROADS	23.00	ALBERT ROADS	11.14	Tax	282.52
SCHOOL: 69030	TV	23,004	LIBRARY	13.80	ALBERT PARKS/CEM	11.50	W Admin	2.82
JOHANNESBURG-LE	AV	34,900	MCCOA	22.50	COP-ISD GENERAL	5.87	Due	285.34
M.CODE:	SEV	34,900	MONT CO SHERIFF	23.00	COP-ISD SP ED	19.11	Intrst	
			MSU EXTENSION	5.75	COP-ISD EX SP ED	14.51	Total	
			ALBERT TWP OPER	15.02	F/A REAL,ALBERT FI	117.32		

PROP. ADDR: 7845 CO RD 612 SUGG GARY M  
T29N R2E SEC 30 BEG 40 RD W OF NE COR OF NE-NE AS POB TH S 7845 CO RD 612  
80 RD, W 20 RD, N 80 RD, E 20 RD TO POB LEWISTON MI 49756

001-130-000-030-00 ----- 001-130-000-030-00 NO: 01921



CLASS: 401	PRE/MBT %	100	COUNTY ROADS	87.53	ALBERT ROADS	42.41	Tax	1,075.12
SCHOOL: 69030	TV	87,535	LIBRARY	52.52	ALBERT PARKS/CEM	43.76	W Admin	10.75
JOHANNESBURG-LE	AV	149,400	MCCOA	85.62	COP-ISD GENERAL	22.34	Due	1,085.87
M.CODE:	SEV	149,400	MONT CO SHERIFF	87.53	COP-ISD SP ED	72.73	Intrst	
			MSU EXTENSION	21.88	COP-ISD EX SP ED	55.22	Total	
			ALBERT TWP OPER	57.16	F/A REAL,ALBERT FI	446.42		

PROP. ADDR: 7881 CO RD 612 BARNEY PATRICK M ET AL  
T29N R2E SEC 30 BEG AT NE COR OF NE OF NE TH W 20 RDS TO POB, 7881 CO RD 612  
TH S 80 RDS, TH W 20 RDS TH N 80 RDS TH E 20 RDS TO POB LEWISTON MI 49756

001-130-000-050-00 ----- 001-130-000-050-00 NO: 01922



CLASS: 401	PRE/MBT %	0	COUNTY ROADS	6.19	ALBERT ROADS	3.00	Tax	76.00
SCHOOL: 69030	TV	6,192	LIBRARY	3.71	ALBERT PARKS/CEM	3.09	W Admin	0.76
JOHANNESBURG-LE	AV	12,100	MCCOA	6.05	COP-ISD GENERAL	1.58	Due	76.76
M.CODE:	SEV	12,100	MONT CO SHERIFF	6.19	COP-ISD SP ED	5.14	Intrst	
			MSU EXTENSION	1.54	COP-ISD EX SP ED	3.90	Total	
			ALBERT TWP OPER	4.04	F/A REAL,ALBERT FI	31.57		

PROP. ADDR: 2944 ANN ARBOR RD JONES JASON M & STEPHANIE V  
T29N R2E SEC 30 BEG 16 RD S OF NE COR OF NE 1/4 OF NE 1/4 TH S 1570 E BLACKMORE RD  
4 RD, W 20 RD, N 4 RD, E 20 RD TO POB MAYVILLE MI 48744

ALBERT TOWNSHIP  
Real & Personal Property  
Spec. Population: Ad Valorem+Special Acts

Parcel # Valuations Tax Heading Amount Tax Heading Amount --- Totals ---  
001-130-000-060-00 ----- 001-130-000-060-00 NO: 01923



CLASS: 401	PRE/MBT %	0	COUNTY ROADS	1.84	ALBERT ROADS	0.89	Tax	22.61
SCHOOL: 69030	TV	1,845	LIBRARY	1.10	ALBERT PARKS/CEM	0.92	W Admin	0.22
JOHANNESBURG-LE	AV	2,700	MCCOA	1.80	COP-ISD GENERAL	0.47	Due	22.83
M.CODE:	SEV	2,700	MONT CO SHERIFF	1.84	COP-ISD SP ED	1.53	Intrst	
			MSU EXTENSION	0.46	COP-ISD EX SP ED	1.16	Total	
			ALBERT TWP OPER	1.20	F/A REAL,ALBERT FI	9.40		

PROP. ADDR: 2930 ANN ARBOR RD LLOYD DAVID D  
T29N R2E SEC 30 BEG 20 RD S OF NE SEC COR TO POB TH W 20 RD, S 2880 ANN ARBOR RD  
4 RD, E 20 RD, N 4 RD TO POB LEWISTON MI 49756

001-130-000-070-00 ----- 001-130-000-070-00 NO: 01924



CLASS: 401	PRE/MBT %	0	COUNTY ROADS	17.83	ALBERT ROADS	8.64	Tax	218.96
SCHOOL: 69030	TV	17,831	LIBRARY	10.69	ALBERT PARKS/CEM	8.91	W Admin	2.18
JOHANNESBURG-LE	AV	31,600	MCCOA	17.44	COP-ISD GENERAL	4.55	Due	221.14
M.CODE:	SEV	31,600	MONT CO SHERIFF	17.83	COP-ISD SP ED	14.81	Intrst	
			MSU EXTENSION	4.45	COP-ISD EX SP ED	11.24	Total	
			ALBERT TWP OPER	11.64	F/A REAL,ALBERT FI	90.93		

PROP. ADDR: 2910 ANN ARBOR RD MILLER JOHN T  
T29N R2E SEC 30 BEG 24 RD S OF NE SEC COR TH W 20 RD, S 8 RD, 5858 NORTH RED OAK RD  
E 20 RD, N 8 RD TO POB LEWISTON MI 49756

001-130-000-080-00 ----- 001-130-000-080-00 NO: 01925



CLASS: 401	PRE/MBT %	0	COUNTY ROADS	18.71	ALBERT ROADS	9.06	Tax	229.81
SCHOOL: 69030	TV	18,716	LIBRARY	11.22	ALBERT PARKS/CEM	9.35	W Admin	2.29
JOHANNESBURG-LE	AV	34,800	MCCOA	18.30	COP-ISD GENERAL	4.77	Due	232.10
M.CODE:	SEV	34,800	MONT CO SHERIFF	18.71	COP-ISD SP ED	15.55	Intrst	
			MSU EXTENSION	4.67	COP-ISD EX SP ED	11.80	Total	
			ALBERT TWP OPER	12.22	F/A REAL,ALBERT FI	95.45		

PROP. ADDR: 7785 CO RD 612 O'DONNELL RICHARD J & BETH L  
T29N R2E SEC 30 BEG 60 RDS W OF NE COR OF NE 1/4 OF NE 1/4 AS 8493 STAMFORD  
POB TH S 80 RDS, W 8 RDS, N 80 RDS, TH E 8 RDS TO POB YPSILANTI MI 48197

001-130-000-090-00 ----- 001-130-000-090-00 NO: 01926



CLASS: 401	PRE/MBT %	0	COUNTY ROADS	20.23	ALBERT ROADS	9.80	Tax	248.48
SCHOOL: 69030	TV	20,235	LIBRARY	12.14	ALBERT PARKS/CEM	10.11	W Admin	2.48
JOHANNESBURG-LE	AV	34,200	MCCOA	19.79	COP-ISD GENERAL	5.16	Due	250.96
M.CODE:	SEV	34,200	MONT CO SHERIFF	20.23	COP-ISD SP ED	16.81	Intrst	
			MSU EXTENSION	5.05	COP-ISD EX SP ED	12.76	Total	
			ALBERT TWP OPER	13.21	F/A REAL,ALBERT FI	103.19		

PROP. ADDR: 7765 CO RD 612 LAJINESS PAMELA J L/E  
T29N R2E SEC 30 BEG 68 RDS W OF NE SEC COR AS POB, TH S 80 11611 OTTAWA LAKE RD  
RDS, W 6 RDS, N 80 RDS, E 6 RDS TO POB RIGA MI 49276

ALBERT TOWNSHIP  
Real & Personal Property  
Spec. Population: Ad Valorem+Special Acts

Parcel # Valuations Tax Heading Amount Tax Heading Amount --- Totals ---  
001-130-000-100-00 ----- 001-130-000-100-00 NO: 01927



CLASS: 401	PRE/MBT %	0	COUNTY ROADS	31.62	ALBERT ROADS	15.32	Tax	388.35
SCHOOL: 69030	TV	31,621	LIBRARY	18.97	ALBERT PARKS/CEM	15.81	W Admin	3.88
JOHANNESBURG-LE	AV	53,500	MCCOA	30.93	COP-ISD GENERAL	8.07	Due	392.23
M.CODE:	SEV	53,500	MONT CO SHERIFF	31.62	COP-ISD SP ED	26.27	Intrst	
			MSU EXTENSION	7.90	COP-ISD EX SP ED	19.94	Total	
			ALBERT TWP OPER	20.64	F/A REAL,ALBERT FI	161.26		

PROP. ADDR: 7741 CO RD 612 BALCER WILLIAM E JR & LAURA G  
T29N R2E SEC 30 BEG 74 RDS W OF NE SEC COR AS POB TH S 80 RDS, 6065 E ATHERTON RD  
W 6 RDS, N 80 RDS TH E 6 RDS TO POB BURTON MI 48519

001-130-000-110-00 ----- 001-130-000-110-00 NO: 01928



CLASS: 401	PRE/MBT %	0	COUNTY ROADS	14.00	ALBERT ROADS	6.78	Tax	171.95
SCHOOL: 69030	TV	14,003	LIBRARY	8.40	ALBERT PARKS/CEM	7.00	W Admin	1.71
JOHANNESBURG-LE	AV	26,300	MCCOA	13.69	COP-ISD GENERAL	3.57	Due	173.66
M.CODE:	SEV	26,300	MONT CO SHERIFF	14.00	COP-ISD SP ED	11.63	Intrst	
			MSU EXTENSION	3.50	COP-ISD EX SP ED	8.83	Total	
			ALBERT TWP OPER	9.14	F/A REAL,ALBERT FI	71.41		

PROP. ADDR: 2880 ANN ARBOR RD LLOYD DAVID D  
T29N R2E SEC 30 BEG AT NE SEC COR TH S 32 RDS TO POB TH W 20 2880 ANN ARBOR RD  
RDS, S 8 RDS, E 20 RDS, N 8 RDS TO POB LEWISTON MI 49756

001-130-000-120-00 ----- 001-130-000-120-00 NO: 01929



CLASS: 401	PRE/MBT %	100	COUNTY ROADS	28.58	ALBERT ROADS	13.85	Tax	351.05
SCHOOL: 69030	TV	28,584	LIBRARY	17.15	ALBERT PARKS/CEM	14.29	W Admin	3.51
JOHANNESBURG-LE	AV	49,500	MCCOA	27.96	COP-ISD GENERAL	7.29	Due	354.56
M.CODE:	SEV	49,500	MONT CO SHERIFF	28.58	COP-ISD SP ED	23.75	Intrst	
			MSU EXTENSION	7.14	COP-ISD EX SP ED	18.03	Total	
			ALBERT TWP OPER	18.66	F/A REAL,ALBERT FI	145.77		

PROP. ADDR: 2870 ANN ARBOR RD LARKINS VERL RAY  
T29N R2E SEC 30 COM AT NE SEC COR, TH S 40 RDS TO POB S 8 RDS, 2870 ANN ARBOR RD  
W 20 RDS, N 8 RDS, E 20 RDS TO POB LEWISTON MI 49756

001-130-000-130-00 ----- 001-130-000-130-00 NO: 01930



CLASS: 401	PRE/MBT %	0	COUNTY ROADS	30.10	ALBERT ROADS	14.58	Tax	369.70
SCHOOL: 69030	TV	30,102	LIBRARY	18.06	ALBERT PARKS/CEM	15.05	W Admin	3.69
JOHANNESBURG-LE	AV	54,600	MCCOA	29.44	COP-ISD GENERAL	7.68	Due	373.39
M.CODE:	SEV	54,600	MONT CO SHERIFF	30.10	COP-ISD SP ED	25.01	Intrst	
			MSU EXTENSION	7.52	COP-ISD EX SP ED	18.99	Total	
			ALBERT TWP OPER	19.65	F/A REAL,ALBERT FI	153.52		

PROP. ADDR: 2840 ANN ARBOR RD MERRYFIELD GLENN E  
T29N R2E SEC 30 BEG AT NE SEC COR, TH S 48 RDS POB, TH S 8 6655 JACKSON ROAD UNIT 320  
RDS, W 20 RDS, N 8 RDS, E 20 RDS TO POB ANN ARBOR MI 48103

ALBERT TOWNSHIP  
Real & Personal Property  
Spec. Population: Ad Valorem+Special Acts

Parcel # Valuations Tax Heading Amount Tax Heading Amount --- Totals ---  
001-130-000-140-00 ----- 001-130-000-140-00 NO: 01931



CLASS: 401	PRE/MBT %	0	COUNTY ROADS	7.32	ALBERT ROADS	3.54	Tax	89.88
SCHOOL: 69030	TV	7,321	LIBRARY	4.39	ALBERT PARKS/CEM	3.66	W Admin	0.89
JOHANNESBURG-LE	AV	20,400	MCCOA	7.16	COP-ISD GENERAL	1.86	Due	90.77
M.CODE: SEV		20,400	MONT CO SHERIFF	7.32	COP-ISD SP ED	6.08	Intrst	
			MSU EXTENSION	1.83	COP-ISD EX SP ED	4.61	Total	
			ALBERT TWP OPER	4.78	F/A REAL,ALBERT FI	37.33		

PROP. ADDR: 2810 ANN ARBOR RD ALEXANDER RONALD M & JANICE L TRUST  
T29N R2E SEC 30 COM NE SEC COR, TH S 56 RDS TO POB S 8 5334 TIMBER RIDGE TRAIL  
RDS, W 20 RDS, N 8 RDS, E 20 RDS TO POB CLARKSTON MI 48346

001-130-000-150-00 ----- 001-130-000-150-00 NO: 01932



CLASS: 401	PRE/MBT %	0	COUNTY ROADS	44.14	ALBERT ROADS	21.39	Tax	542.19
SCHOOL: 69030	TV	44,146	LIBRARY	26.48	ALBERT PARKS/CEM	22.07	W Admin	5.42
JOHANNESBURG-LE	AV	79,700	MCCOA	43.18	COP-ISD GENERAL	11.27	Due	547.61
M.CODE: SEV		79,700	MONT CO SHERIFF	44.14	COP-ISD SP ED	36.68	Intrst	
			MSU EXTENSION	11.03	COP-ISD EX SP ED	27.85	Total	
			ALBERT TWP OPER	28.82	F/A REAL,ALBERT FI	225.14		

PROP. ADDR: 2790 ANN ARBOR RD BIELEC AGNES TRUST  
T29N R2E SEC 30 COM AT NE SEC COR, TH S 64 RDS TO POB S 8 RDS, 25063 WEST ROAD  
W 20 RDS, N 8 RDS, E 20 RDS TO POB FLAT ROCK MI 48134

001-130-000-160-00 ----- 001-130-000-160-00 NO: 01933



CLASS: 401	PRE/MBT %	0	COUNTY ROADS	10.84	ALBERT ROADS	5.25	Tax	133.13
SCHOOL: 69030	TV	10,843	LIBRARY	6.50	ALBERT PARKS/CEM	5.42	W Admin	1.33
JOHANNESBURG-LE	AV	18,200	MCCOA	10.60	COP-ISD GENERAL	2.76	Due	134.46
M.CODE: SEV		18,200	MONT CO SHERIFF	10.84	COP-ISD SP ED	9.00	Intrst	
			MSU EXTENSION	2.71	COP-ISD EX SP ED	6.84	Total	
			ALBERT TWP OPER	7.08	F/A REAL,ALBERT FI	55.29		

PROP. ADDR: 2770 ANN ARBOR RD TEREAU DONALD G & RACHEL A  
T29N R2E SEC 30 COM 80 RDS S OF NE SEC COR W 20 RDS, N 8 RDS, 138 GOODRICH ST  
E 20 RDS, S 8 RDS TO POB VASSAR MI 48768

001-130-000-170-00 ----- 001-130-000-170-00 NO: 01934



CLASS: 401	PRE/MBT %	0	COUNTY ROADS	24.40	ALBERT ROADS	11.82	Tax	299.74
SCHOOL: 69030	TV	24,409	LIBRARY	14.64	ALBERT PARKS/CEM	12.20	W Admin	2.99
JOHANNESBURG-LE	AV	40,300	MCCOA	23.87	COP-ISD GENERAL	6.23	Due	302.73
M.CODE: COREL	SEV	40,300	MONT CO SHERIFF	24.40	COP-ISD SP ED	20.28	Intrst	
			MSU EXTENSION	6.10	COP-ISD EX SP ED	15.39	Total	
			ALBERT TWP OPER	15.93	F/A REAL,ALBERT FI	124.48		

PROP. ADDR: 7705 CO RD 612 MILLER JAMES P  
T29N R2E SEC 30 EAST 12 RODS OF NW 1/4 OF NE 1/4 26546 AVONDALE  
INKSTER MI 48141

ALBERT TOWNSHIP  
Real & Personal Property  
Spec. Population: Ad Valorem+Special Acts

Parcel # Valuations Tax Heading Amount Tax Heading Amount --- Totals ---  
001-130-000-180-00 ----- 001-130-000-180-00 NO: 01935



CLASS	PRE/MBT %	Tax Heading	Amount	Tax Heading	Amount		Totals
401	0	COUNTY ROADS	30.86	ALBERT ROADS	14.95	Tax	379.02
SCHOOL: 69030	TV	LIBRARY	18.51	ALBERT PARKS/CEM	15.43	W Admin	3.79
JOHANNESBURG-LE	AV	MCCOA	30.18	COP-ISD GENERAL	7.87	Due	382.81
M.CODE:	SEV	MONT CO SHERIFF	30.86	COP-ISD SP ED	25.64	Intrst	
		MSU EXTENSION	7.71	COP-ISD EX SP ED	19.47	Total	
		ALBERT TWP OPER	20.15	F/A REAL,ALBERT FI	157.39		

PROP. ADDR: 7635 CO RD 612 JENNEX RICHARD L & KIMBERLEY A  
T29N R2E SEC 30 COM AT NE COR OF NW 1/4 OF NE 1/4 OF SEC 30 TH 28125 PALMER  
W ON CO RD APPROX. 398 FT M/L TO POB. TH CONT W 131 FT, TH S MADISON HEIGHTS MI 48071  
350 FT, TH E 131 FT, TH N TO POB. ALSO ESMNTS OF RECORD

001-130-000-180-01 ----- 001-130-000-180-01 NO: 01936



CLASS	PRE/MBT %	Tax Heading	Amount	Tax Heading	Amount		Totals
402	0	COUNTY ROADS	2.07	ALBERT ROADS	1.00	Tax	25.45
SCHOOL: 69030	TV	LIBRARY	1.24	ALBERT PARKS/CEM	1.03	W Admin	0.25
JOHANNESBURG-LE	AV	MCCOA	2.03	COP-ISD GENERAL	0.53	Due	25.70
M.CODE:	SEV	MONT CO SHERIFF	2.07	COP-ISD SP ED	1.72	Intrst	
		MSU EXTENSION	0.51	COP-ISD EX SP ED	1.31	Total	
		ALBERT TWP OPER	1.35	F/A REAL,ALBERT FI	10.59		

PROP. ADDR: DOBSON MARIA D  
T29N R2E SEC 30 TH N 350 FT OF FOLL DESCRIBED LAND COM 12 RDS 6259 SEEGER RD  
W OF NE COR OF NW 1/4 OF NE 1/4 OF SEC 30 TH S 50 RDS, W 28 CASS CITY MI 48726  
RDS, N 50 RDS, E 28 RDS TO POB LESS E 331 FT & EXCEPT AN ESMNT  
OVER & ACROSS W 2 RDS PT OF NW 1/4 OF NE 1/4

001-130-000-190-00 ----- 001-130-000-190-00 NO: 01937



CLASS	PRE/MBT %	Tax Heading	Amount	Tax Heading	Amount		Totals
401	0	COUNTY ROADS	27.47	ALBERT ROADS	13.31	Tax	337.38
SCHOOL: 69030	TV	LIBRARY	16.48	ALBERT PARKS/CEM	13.73	W Admin	3.37
JOHANNESBURG-LE	AV	MCCOA	26.87	COP-ISD GENERAL	7.01	Due	340.75
M.CODE:	SEV	MONT CO SHERIFF	27.47	COP-ISD SP ED	22.82	Intrst	
		MSU EXTENSION	6.86	COP-ISD EX SP ED	17.33	Total	
		ALBERT TWP OPER	17.93	F/A REAL,ALBERT FI	140.10		

PROP. ADDR: 7675 CO RD 612 ALDERSON KEVIN & KIMBERLY  
T29N R2E SEC 30 BEG 12 RDS W OF NE COR OF NW 1/4 OF NE 1/4 AS 3110 DUCE RD  
POB, TH W 100 FT, TH S 350 FT, TH E 100 FT, TH N 350 FT TO POB KENOCKEE MI 48006

ALBERT TOWNSHIP  
Real & Personal Property  
Spec. Population: Ad Valorem+Special Acts

Parcel # Valuations Tax Heading Amount Tax Heading Amount --- Totals ---  
001-130-000-200-00 ----- 001-130-000-200-00 NO: 01938



CLASS: 402	PRE/MBT %	0	COUNTY ROADS	1.26	ALBERT ROADS	0.61	Tax	15.51
SCHOOL: 69030	TV	1,268	LIBRARY	0.76	ALBERT PARKS/CEM	0.63	W Admin	0.15
JOHANNESBURG-LE	AV	2,400	MCCOA	1.24	COP-ISD GENERAL	0.32	Due	15.66
M.CODE:	SEV	2,400	MONT CO SHERIFF	1.26	COP-ISD SP ED	1.05	Intrst	
			MSU EXTENSION	0.31	COP-ISD EX SP ED	0.79	Total	
			ALBERT TWP OPER	0.82	F/A REAL,ALBERT FI	6.46		

PROP. ADDR: ALDERSON KEVIN & KIMBERLY  
T29N R2E SEC 30 BEG 298 FT W OF NE COR OF NW 1/4 OF NE 1/4 AS 3110 DUCE RD  
POB, TH W 100 FT, TH S 350 FT, TH E 100 FT, TH N 350 FT TO POB KENOCKEE MI 48006

001-130-000-210-00 ----- 001-130-000-210-00 NO: 01939



CLASS: 401	PRE/MBT %	100	COUNTY ROADS	19.45	ALBERT ROADS	9.42	Tax	238.89
SCHOOL: 69030	TV	19,454	LIBRARY	11.67	ALBERT PARKS/CEM	9.72	W Admin	2.38
JOHANNESBURG-LE	AV	36,100	MCCOA	19.02	COP-ISD GENERAL	4.96	Due	241.27
M.CODE:	SEV	36,100	MONT CO SHERIFF	19.45	COP-ISD SP ED	16.16	Intrst	
			MSU EXTENSION	4.86	COP-ISD EX SP ED	12.27	Total	
			ALBERT TWP OPER	12.70	F/A REAL,ALBERT FI	99.21		

PROP. ADDR: 2923 GEE TRL FLETCHER THOMAS &  
MAP NUM: BOR-20 GOOCH KRISTIN JT  
T29N R2E SEC 30 N 95 FT OF S 970 FT OF W 28 RDS OF E 40 RDS OF 16710 BADGER RD  
NW 1/4 OF NE 1/4 HILLMAN MI 49746

001-130-000-220-00 ----- 001-130-000-220-00 NO: 01940



CLASS: 402	PRE/MBT %	100	COUNTY ROADS	1.61	ALBERT ROADS	0.78	Tax	19.77
SCHOOL: 69030	TV	1,614	LIBRARY	0.96	ALBERT PARKS/CEM	0.80	W Admin	0.19
JOHANNESBURG-LE	AV	3,100	MCCOA	1.57	COP-ISD GENERAL	0.41	Due	19.96
M.CODE:	SEV	3,100	MONT CO SHERIFF	1.61	COP-ISD SP ED	1.34	Intrst	
			MSU EXTENSION	0.40	COP-ISD EX SP ED	1.01	Total	
			ALBERT TWP OPER	1.05	F/A REAL,ALBERT FI	8.23		

PROP. ADDR: STOCKFORD ED  
T29N R2E SEC 30 BEG 12 RDS W & 445 FT S OF NE COR NW 1/4 OF NE PO BOX 207  
1/4 AS POB TH W 28 RDS, S 95 FT, E 28 RDS TH N 95 FT TO POB LEWISTON MI 49756

ALBERT TOWNSHIP  
Real & Personal Property  
Spec. Population: Ad Valorem+Special Acts

Parcel # Valuations Tax Heading Amount Tax Heading Amount --- Totals ---  
001-130-000-230-00 ----- 001-130-000-230-00 NO: 01941



CLASS: 402	PRE/MBT %	0	COUNTY ROADS	3.10	ALBERT ROADS	1.50	Tax	38.05
SCHOOL: 69030	TV	3,100	LIBRARY	1.86	ALBERT PARKS/CEM	1.55	W Admin	0.38
JOHANNESBURG-LE	AV	3,100	MCCOA	3.03	COP-ISD GENERAL	0.79	Due	38.43
M.CODE:	SEV	3,100	MONT CO SHERIFF	3.10	COP-ISD SP ED	2.57	Intrst	
			MSU EXTENSION	0.77	COP-ISD EX SP ED	1.95	Total	
			ALBERT TWP OPER	2.02	F/A REAL,ALBERT FI	15.81		

PROP. ADDR: LOKINSKI CHRIS  
T29N R2E SEC 30 N 95 FT OF S 780 FT OF W 28 RDS OF E 40 RDS OF 13491 N JENNINGS RD  
NW 1/4 OF NE 1/4 CLIO MI 48420

001-130-000-240-00 ----- 001-130-000-240-00 NO: 01942



CLASS: 402	PRE/MBT %	0	COUNTY ROADS	1.61	ALBERT ROADS	0.78	Tax	19.77
SCHOOL: 69030	TV	1,614	LIBRARY	0.96	ALBERT PARKS/CEM	0.80	W Admin	0.19
JOHANNESBURG-LE	AV	3,100	MCCOA	1.57	COP-ISD GENERAL	0.41	Due	19.96
M.CODE:	SEV	3,100	MONT CO SHERIFF	1.61	COP-ISD SP ED	1.34	Intrst	
			MSU EXTENSION	0.40	COP-ISD EX SP ED	1.01	Total	
			ALBERT TWP OPER	1.05	F/A REAL,ALBERT FI	8.23		

PROP. ADDR: HUTTON RAYMOND C  
T29N R2E SEC 30 N 95 FT OF S 685 FT OF W 28 RDS OF E 40 RDS OF 48811 HEYENREICH RD  
NW 1/4 OF NE 1/4 MACOMB MI 48044-2289

001-130-000-250-00 ----- 001-130-000-250-00 NO: 01943



CLASS: 402	PRE/MBT %	0	COUNTY ROADS	1.61	ALBERT ROADS	0.78	Tax	19.77
SCHOOL: 69030	TV	1,614	LIBRARY	0.96	ALBERT PARKS/CEM	0.80	W Admin	0.19
JOHANNESBURG-LE	AV	3,100	MCCOA	1.57	COP-ISD GENERAL	0.41	Due	19.96
M.CODE:	SEV	3,100	MONT CO SHERIFF	1.61	COP-ISD SP ED	1.34	Intrst	
			MSU EXTENSION	0.40	COP-ISD EX SP ED	1.01	Total	
			ALBERT TWP OPER	1.05	F/A REAL,ALBERT FI	8.23		

PROP. ADDR: HUTTON LARA RENEE  
T29N R2E SEC 30 N 95 FT OF S 590 FT OF W 28 RDS OF E 40 RD OF 48811 HEYDENREICH RD  
NW 1/4 OF NE 1/4 MACOMB MI 48044

001-130-000-260-00 ----- 001-130-000-260-00 NO: 01944



CLASS: 402	PRE/MBT %	0	COUNTY ROADS	7.03	ALBERT ROADS	3.40	Tax	86.34
SCHOOL: 69030	TV	7,035	LIBRARY	4.22	ALBERT PARKS/CEM	3.51	W Admin	0.86
JOHANNESBURG-LE	AV	8,400	MCCOA	6.88	COP-ISD GENERAL	1.79	Due	87.20
M.CODE:	SEV	8,400	MONT CO SHERIFF	7.03	COP-ISD SP ED	5.84	Intrst	
			MSU EXTENSION	1.75	COP-ISD EX SP ED	4.43	Total	
			ALBERT TWP OPER	4.59	F/A REAL,ALBERT FI	35.87		

PROP. ADDR: 2801 GEE TR ALDERSON BRANDON  
T29N R2E SEC 30 BEG 12 RDS W OF SE COR OF NW 1/4 OF NE 1/4 3110 DUCE RD  
AS POB TH N 30 RDS, W 28 RDS, S 30 RDS, TH E 28 RDS TO POB AVOCA MI 48006

ALBERT TOWNSHIP  
Real & Personal Property  
Spec. Population: Ad Valorem+Special Acts

Parcel # Valuations Tax Heading Amount Tax Heading Amount --- Totals ---  
001-130-000-270-00 ----- 001-130-000-270-00 NO: 01945



CLASS: 401	PRE/MBT %	100	COUNTY ROADS	50.72	ALBERT ROADS	24.57	Tax	622.95
SCHOOL: 69030	TV	50,720	LIBRARY	30.43	ALBERT PARKS/CEM	25.36	W Admin	6.22
JOHANNESBURG-LE	AV	81,800	MCCOA	49.61	COP-ISD GENERAL	12.94	Due	629.17
M.CODE: SEV		81,800	MONT CO SHERIFF	50.72	COP-ISD SP ED	42.14	Intrst	
			MSU EXTENSION	12.68	COP-ISD EX SP ED	31.99	Total	
			ALBERT TWP OPER	33.12	F/A REAL,ALBERT FI	258.67		

PROP. ADDR: 7555 CO RD 612  
T29N R2E SEC 30 E 1/2 OF W 1/2 OF NW 1/4 OF NE 1/4

CONWAY WILLIAM P & JEANENE J  
6467 ROYAL CLUB DR  
FLUSHING MI 48433

001-130-000-280-01 ----- 001-130-000-280-01 NO: 01946



CLASS: 401	PRE/MBT %	0	COUNTY ROADS	19.09	ALBERT ROADS	9.25	Tax	234.50
SCHOOL: 69030	TV	19,098	LIBRARY	11.45	ALBERT PARKS/CEM	9.54	W Admin	2.34
JOHANNESBURG-LE	AV	35,100	MCCOA	18.68	COP-ISD GENERAL	4.87	Due	236.84
M.CODE: SEV		35,100	MONT CO SHERIFF	19.09	COP-ISD SP ED	15.86	Intrst	
			MSU EXTENSION	4.77	COP-ISD EX SP ED	12.04	Total	
			ALBERT TWP OPER	12.47	F/A REAL,ALBERT FI	97.39		

PROP. ADDR: 7461 CO RD 612  
T29N R2E SEC 30 N 528.26 FT OF W 1/2 OF W 1/2 OF W 1/2 OF NW 1/4 OF NE 1/4 ESMT OF RECORD

GALLAWAY FAMILY TRUST  
P O BOX 682  
LEWISTON MI 49756

001-130-000-290-00 ----- 001-130-000-290-00 NO: 01947



CLASS: 402	PRE/MBT %	100	COUNTY ROADS	2.96	ALBERT ROADS	1.43	Tax	36.40
SCHOOL: 69030	TV	2,969	LIBRARY	1.78	ALBERT PARKS/CEM	1.48	W Admin	0.36
JOHANNESBURG-LE	AV	4,500	MCCOA	2.90	COP-ISD GENERAL	0.75	Due	36.76
M.CODE: SEV		4,500	MONT CO SHERIFF	2.96	COP-ISD SP ED	2.46	Intrst	
			MSU EXTENSION	0.74	COP-ISD EX SP ED	1.87	Total	
			ALBERT TWP OPER	1.93	F/A REAL,ALBERT FI	15.14		

PROP. ADDR: 2870 CONWAY TR  
T29N R2E SEC 30 E 1/2 OF W 1/2 OF W 1/2 OF NW 1/4 OF NE 1/4  
LESS N 528.26 FT PARCEL # 3

CONWAY WILLIAM P & JEANENE J  
7555 CO RD 612  
LEWISTON MI 49756

001-130-000-290-01 ----- 001-130-000-290-01 NO: 01948



CLASS: 401	PRE/MBT %	100	COUNTY ROADS	20.74	ALBERT ROADS	10.05	Tax	254.71
SCHOOL: 69030	TV	20,741	LIBRARY	12.44	ALBERT PARKS/CEM	10.37	W Admin	2.54
JOHANNESBURG-LE	AV	33,900	MCCOA	20.28	COP-ISD GENERAL	5.29	Due	257.25
M.CODE: LERET	SEV	33,900	MONT CO SHERIFF	20.74	COP-ISD SP ED	17.23	Intrst	
			MSU EXTENSION	5.18	COP-ISD EX SP ED	13.08	Total	
			ALBERT TWP OPER	13.54	F/A REAL,ALBERT FI	105.77		

PROP. ADDR: 7495 CO RD 612  
T29N R2E SEC 30 N 528.26 FT OF E 1/2 OF W 1/2 OF W 1/2 OF NW 1/4 OF NE 1/4 ESMNT OF RCD

MILBOCKER PAUL S  
7495 CO RD 612  
LEWISTON MI 49756



ALBERT TOWNSHIP  
Real & Personal Property  
Spec. Population: Ad Valorem+Special Acts

Parcel # Valuations Tax Heading Amount Tax Heading Amount --- Totals ---  
001-130-000-290-02 ----- 001-130-000-290-02 NO: 01949



CLASS	PRE/MBT %	Valuations	Tax Heading	Amount	Tax Heading	Amount		Totals
401		100	COUNTY ROADS	85.99	ALBERT ROADS	41.67	Tax	1,056.21
SCHOOL: 69030	TV	85,995	LIBRARY	51.59	ALBERT PARKS/CEM	42.99	W Admin	10.56
JOHANNESBURG-LE	AV	96,600	MCCOA	84.12	COP-ISD GENERAL	21.95	Due	1,066.77
M.CODE: CAPIT	SEV	96,600	MONT CO SHERIFF	85.99	COP-ISD SP ED	71.45	Intrst	
			MSU EXTENSION	21.49	COP-ISD EX SP ED	54.25	Total	
			ALBERT TWP OPER	56.15	F/A REAL,ALBERT FI	438.57		

PROP. ADDR: 2880 CONWAY TR  
T29N R2E SEC 30 W 1/2 OF W 1/2 OF W 1/2 OF NW 1/4 OF NE 1/4  
LESS N 528.26 FT PARCEL # 4  
MCLEOD ROBERT II &  
MCLEAN SUSAN JT  
2880 CONWAY TR  
LEWISTON MI 49756

001-130-000-300-00 ----- 001-130-000-300-00 NO:



CLASS	PRE/MBT %	Valuations	Tax Heading	Amount	Tax Heading	Amount		Totals
402		0	COUNTY ROADS	0.00	ALBERT ROADS	0.00	Tax	0.00
SCHOOL: 69030	TV	0	LIBRARY	0.00	ALBERT PARKS/CEM	0.00	W Admin	0.00
JOHANNESBURG-LE	AV	0	MCCOA	0.00	COP-ISD GENERAL	0.00	Due	0.00
M.CODE:	SEV	0	MONT CO SHERIFF	0.00	COP-ISD SP ED	0.00	Intrst	
			MSU EXTENSION	0.00	COP-ISD EX SP ED	0.00	Total	
			ALBERT TWP OPER	0.00	F/A REAL,ALBERT FI	0.00		

PROP. ADDR:  
T29N R2E SEC 30 SW 1/4 OF NE 1/4  
STATE OF MICHIGAN  
DNR REAL ESTATE DIVISION  
PO BOX 30028  
LANSING MI 48909

001-130-000-310-00 ----- 001-130-000-310-00 NO: 01950



CLASS	PRE/MBT %	Valuations	Tax Heading	Amount	Tax Heading	Amount		Totals
401		100	COUNTY ROADS	19.26	ALBERT ROADS	9.33	Tax	236.57
SCHOOL: 69030	TV	19,266	LIBRARY	11.55	ALBERT PARKS/CEM	9.63	W Admin	2.36
JOHANNESBURG-LE	AV	35,400	MCCOA	18.84	COP-ISD GENERAL	4.91	Due	238.93
M.CODE:	SEV	35,400	MONT CO SHERIFF	19.26	COP-ISD SP ED	16.00	Intrst	
			MSU EXTENSION	4.81	COP-ISD EX SP ED	12.15	Total	
			ALBERT TWP OPER	12.58	F/A REAL,ALBERT FI	98.25		

PROP. ADDR: 2740 ANN ARBOR RD  
T29N R2E SEC 30 COM AT NE COR SE 1/4 OF NE 1/4, TH W 20 RDS S  
8 RDS, E 20 RDS, N 8 RDS TO POB  
ASHLEY NANCY J  
2740 ANN ARBOR RD  
LEWISTON MI 49756

ALBERT TOWNSHIP  
Real & Personal Property  
Spec. Population: Ad Valorem+Special Acts

Parcel # Valuations Tax Heading Amount Tax Heading Amount --- Totals ---  
001-130-000-320-00 ----- 001-130-000-320-00 NO: 01951



CLASS: 401	PRE/MBT %	0	COUNTY ROADS	13.02	ALBERT ROADS	6.31	Tax	159.93
SCHOOL: 69030	TV	13,024	LIBRARY	7.81	ALBERT PARKS/CEM	6.51	W Admin	1.59
JOHANNESBURG-LE	AV	26,000	MCCOA	12.74	COP-ISD GENERAL	3.32	Due	161.52
M.CODE: SEV		26,000	MONT CO SHERIFF	13.02	COP-ISD SP ED	10.82	Intrst	
			MSU EXTENSION	3.25	COP-ISD EX SP ED	8.21	Total	
			ALBERT TWP OPER	8.50	F/A REAL,ALBERT FI	66.42		

PROP. ADDR: 2710 ANN ARBOR RD HOGAN REV TRUST  
T29N R2E SEC 30 COM 8 RDS S OF NE COR SE 1/4 OF NE 1/4, TH W 4310 HOMEWILD  
20 RDS, S 8 RDS, E 20 RDS, N 8 RDS TO POB GREGORY MI 48137

001-130-000-330-00 ----- 001-130-000-330-00 NO: 01952



CLASS: 401	PRE/MBT %	0	COUNTY ROADS	35.85	ALBERT ROADS	17.37	Tax	440.30
SCHOOL: 69030	TV	35,850	LIBRARY	21.51	ALBERT PARKS/CEM	17.92	W Admin	4.40
JOHANNESBURG-LE	AV	52,800	MCCOA	35.06	COP-ISD GENERAL	9.15	Due	444.70
M.CODE: SEV		52,800	MONT CO SHERIFF	35.85	COP-ISD SP ED	29.78	Intrst	
			MSU EXTENSION	8.96	COP-ISD EX SP ED	22.61	Total	
			ALBERT TWP OPER	23.41	F/A REAL,ALBERT FI	182.83		

PROP. ADDR: 2690 ANN ARBOR RD MILLER RYAN & DAWN REV TRUST  
T29N R2E SEC 30 COM 16 RDS S OF NE COR SE 1/4 OF NE 1/4 TH W 43942 MANITOU DR  
20 RDS, S 8 RDS, E 20 RDS, N 8 RDS TO POB CLINTON TOWNSHIP MI 48038

001-130-000-340-00 ----- 001-130-000-340-00 NO: 01953



CLASS: 401	PRE/MBT %	0	COUNTY ROADS	17.45	ALBERT ROADS	8.45	Tax	214.31
SCHOOL: 69030	TV	17,451	LIBRARY	10.47	ALBERT PARKS/CEM	8.72	W Admin	2.14
JOHANNESBURG-LE	AV	29,100	MCCOA	17.07	COP-ISD GENERAL	4.45	Due	216.45
M.CODE: SEV		29,100	MONT CO SHERIFF	17.45	COP-ISD SP ED	14.50	Intrst	
			MSU EXTENSION	4.36	COP-ISD EX SP ED	11.00	Total	
			ALBERT TWP OPER	11.39	F/A REAL,ALBERT FI	89.00		

PROP. ADDR: 7920 BIGGER LN SOLARSKI RAYMOND & TRACI ET AL  
T29N R2E SEC 30 COM AT NE COR SE 1/4 OF NE 1/4, TH W 20 RDS TO 9467 WALNUT DR  
POB W 6 2/3 RDS, S 24 RDS, E 6 2/3 RDS, N 24 RDS TO POB TIPTON MI 49287

ALBERT TOWNSHIP  
Real & Personal Property  
Spec. Population: Ad Valorem+Special Acts

Parcel # Valuations Tax Heading Amount Tax Heading Amount --- Totals ---  
001-130-000-350-00 ----- 001-130-000-350-00 NO: 01954



CLASS: 402	PRE/MBT %	0	COUNTY ROADS	1.26	ALBERT ROADS	0.61	Tax	15.51
SCHOOL: 69030	TV	1,268	LIBRARY	0.76	ALBERT PARKS/CEM	0.63	W Admin	0.15
JOHANNESBURG-LE	AV	2,600	MCCOA	1.24	COP-ISD GENERAL	0.32	Due	15.66
M.CODE:	SEV	2,600	MONT CO SHERIFF	1.26	COP-ISD SP ED	1.05	Intrst	
			MSU EXTENSION	0.31	COP-ISD EX SP ED	0.79	Total	
			ALBERT TWP OPER	0.82	F/A REAL,ALBERT FI	6.46		

PROP. ADDR: 7780 BIGGER LN-VACAN DEGRANDE MICHAEL J JR  
T29N R2E SEC 30 BEG AT NE COR SE 1/4 OF NE 1/4 TH W 26 2/3 RDS 8763 ROYCE DRIVE  
TO POB TH W 5 2/3 RDS, S 24 RDS, E 5 2/3 RDS TH N 24 RDS TO STERLING HEIGHTS MI 48313  
POB

001-130-000-360-00 ----- 001-130-000-360-00 NO: 01955



CLASS: 401	PRE/MBT %	0	COUNTY ROADS	26.55	ALBERT ROADS	12.87	Tax	326.16
SCHOOL: 69030	TV	26,559	LIBRARY	15.93	ALBERT PARKS/CEM	13.27	W Admin	3.26
JOHANNESBURG-LE	AV	48,400	MCCOA	25.98	COP-ISD GENERAL	6.78	Due	329.42
M.CODE:	SEV	48,400	MONT CO SHERIFF	26.55	COP-ISD SP ED	22.06	Intrst	
			MSU EXTENSION	6.63	COP-ISD EX SP ED	16.75	Total	
			ALBERT TWP OPER	17.34	F/A REAL,ALBERT FI	135.45		

PROP. ADDR: 7880 BIGGER LN DEGRANDE MICHAEL J JR  
T29N R2E SEC 30 BEG AT NE COR OF SE OF NE TH W 32 1/3 RDS TO 8763 ROYCE DRIVE  
POB TH W 7 2/3 RDS S 24 RDS, E 7 2/3 RDS TH N 24 RDS TO POB STERLING HEIGHTS MI 48313

001-130-000-380-00 ----- 001-130-000-380-00 NO: 01956



CLASS: 401	PRE/MBT %	0	COUNTY ROADS	14.41	ALBERT ROADS	6.98	Tax	177.00
SCHOOL: 69030	TV	14,415	LIBRARY	8.64	ALBERT PARKS/CEM	7.20	W Admin	1.77
JOHANNESBURG-LE	AV	25,900	MCCOA	14.10	COP-ISD GENERAL	3.68	Due	178.77
M.CODE:	SEV	25,900	MONT CO SHERIFF	14.41	COP-ISD SP ED	11.97	Intrst	
			MSU EXTENSION	3.60	COP-ISD EX SP ED	9.09	Total	
			ALBERT TWP OPER	9.41	F/A REAL,ALBERT FI	73.51		

PROP. ADDR: 2650 ANN ARBOR RD LAND JACKIE C & PAMELA E, LE  
T29N R2E SEC 30 COM 28 RDS S OF NE COR OF SE 1/4 OF NE 1/4, TH 12450 CLINTON RD  
W 20 RDS, S 8 RDS, E 20 RDS, N 8 RDS TO POB CLINTON MI 49236

ALBERT TOWNSHIP  
Real & Personal Property  
Spec. Population: Ad Valorem+Special Acts

Parcel # Valuations Tax Heading Amount Tax Heading Amount --- Totals ---  
001-130-000-390-00 ----- 001-130-000-390-00 NO: 01957



CLASS: 401	PRE/MBT %	100	COUNTY ROADS	32.37	ALBERT ROADS	15.69	Tax	397.63
SCHOOL: 69030	TV	32,378	LIBRARY	19.42	ALBERT PARKS/CEM	16.18	W Admin	3.97
JOHANNESBURG-LE	AV	50,500	MCCOA	31.67	COP-ISD GENERAL	8.26	Due	401.60
M.CODE:	SEV	50,500	MONT CO SHERIFF	32.37	COP-ISD SP ED	26.90	Intrst	
			MSU EXTENSION	8.09	COP-ISD EX SP ED	20.42	Total	
			ALBERT TWP OPER	21.14	F/A REAL,ALBERT FI	165.12		

PROP. ADDR: 2630 ANN ARBOR RD  
 T29N R2E SEC 30 COM 36 RDS S OF NE COR SE 1/4 OF NE 1/4, TH W  
 20 RDS, S 8 RDS, E 20 RDS, N 8 RDS TO POB ALSO A PARCEL DESC  
 AS COM 28 RDS S OF NE COR OF SE 1/4 OF NE 1/4 TH W 20 RDS TH S  
 8 RDS TH E 30 RDS TH N 10 RDS TO POB ALSO A PARCEL DESC AS:  
 COM 28 RDS N OF E 1/4 POST TH W 20 RDS TH N 8 RDS TH E 20 RDS  
 THE S 8 RDS TO POB

PODEWIL THEODORE W ET AL  
 PO BOX 828  
 LEWISTON MI 49756

001-130-000-400-00 ----- 001-130-000-400-00 NO: 01958



CLASS: 401	PRE/MBT %	100	COUNTY ROADS	8.97	ALBERT ROADS	4.34	Tax	110.19
SCHOOL: 69030	TV	8,976	LIBRARY	5.38	ALBERT PARKS/CEM	4.48	W Admin	1.10
JOHANNESBURG-LE	AV	16,500	MCCOA	8.78	COP-ISD GENERAL	2.29	Due	111.29
M.CODE:	SEV	16,500	MONT CO SHERIFF	8.97	COP-ISD SP ED	7.45	Intrst	
			MSU EXTENSION	2.24	COP-ISD EX SP ED	5.66	Total	
			ALBERT TWP OPER	5.86	F/A REAL,ALBERT FI	45.77		

PROP. ADDR: 7735 BIGGER LN  
 T29N R2E SEC 30 BEG 24 RDS S & 1 RD E OF NW COR OF SE 1/4 OF  
 NE 1/4 AS POB TH N 12 RDS, E 7 RDS, S 12 RDS, TH W 7 RDS TO  
 POB

STARK DENNIS  
 7735 BIGGER LN  
 LEWISTON MI 49756

001-130-000-410-00 ----- 001-130-000-410-00 NO: 01959



CLASS: 401	PRE/MBT %	0	COUNTY ROADS	10.71	ALBERT ROADS	5.19	Tax	131.58
SCHOOL: 69030	TV	10,719	LIBRARY	6.43	ALBERT PARKS/CEM	5.35	W Admin	1.31
JOHANNESBURG-LE	AV	30,500	MCCOA	10.48	COP-ISD GENERAL	2.73	Due	132.89
M.CODE:	SEV	30,500	MONT CO SHERIFF	10.71	COP-ISD SP ED	8.90	Intrst	
			MSU EXTENSION	2.67	COP-ISD EX SP ED	6.76	Total	
			ALBERT TWP OPER	6.99	F/A REAL,ALBERT FI	54.66		

PROP. ADDR: 7730 BIGGER LN  
 T29N R2E SEC 30 BEG 80 RDS S AND 72 RDS W OF NE SEC COR AS POB  
 TH S 12 RDS, W 7 RDS, S 12 RDS, W 1 RD, N 24 RDS TH E 8 RDS TO  
 POB

NAGEL DANNY C & BARBARA A  
 3890 COUSINO RD  
 ERIE MI 48133

ALBERT TOWNSHIP  
Real & Personal Property  
Spec. Population: Ad Valorem+Special Acts

Parcel # Valuations Tax Heading Amount Tax Heading Amount --- Totals ---  
001-130-000-420-00 ----- 001-130-000-420-00 NO: 01960



CLASS	PRE/MBT %	Valuations	Tax Heading	Amount	Tax Heading	Amount		Totals
401	0		COUNTY ROADS	30.10	ALBERT ROADS	14.58	Tax	369.70
69030	TV	30,102	LIBRARY	18.06	ALBERT PARKS/CEM	15.05	W Admin	3.69
JOHANNESBURG-LE	AV	57,100	MCCOA	29.44	COP-ISD GENERAL	7.68	Due	373.39
M.CODE:	SEV	57,100	MONT CO SHERIFF	30.10	COP-ISD SP ED	25.01	Intrst	
			MSU EXTENSION	7.52	COP-ISD EX SP ED	18.99	Total	
			ALBERT TWP OPER	19.65	F/A REAL,ALBERT FI	153.52		

PROP. ADDR: 7790 BIGGER LN BENJAMIN MARK &  
T29N R2E SEC 30 BEG AT NE COR OF SE-NE TH W 56 RDS TO POB TH S MARTIN APRIL  
24 RDS, W 16 RDS N 24 RDS TH E 16 RDS TO POB 1583 HIGHLAND PARK DR APT A  
HIGHLAND MI 48356

001-130-000-430-00 ----- 001-130-000-430-00 NO: 01961



CLASS	PRE/MBT %	Valuations	Tax Heading	Amount	Tax Heading	Amount		Totals
401	0		COUNTY ROADS	18.08	ALBERT ROADS	8.76	Tax	222.10
69030	TV	18,086	LIBRARY	10.85	ALBERT PARKS/CEM	9.04	W Admin	2.22
JOHANNESBURG-LE	AV	31,900	MCCOA	17.69	COP-ISD GENERAL	4.61	Due	224.32
M.CODE:	SEV	31,900	MONT CO SHERIFF	18.08	COP-ISD SP ED	15.02	Intrst	
			MSU EXTENSION	4.52	COP-ISD EX SP ED	11.41	Total	
			ALBERT TWP OPER	11.81	F/A REAL,ALBERT FI	92.23		

PROP. ADDR: 7820 BIGGER LN KOMINEK TERRY A & JAMES M  
T29N R2E SEC 30 BEG 48 RDS W OF NE COR OF SE ¼ OF NE¼ AS 8984 BAY CREEK RD  
POB TH W 8 RDS, S 24 RDS, E 8 RDS TH N 24 RDS TO POB ERIE MI 48133

001-130-000-440-00 ----- 001-130-000-440-00 NO: 01962



CLASS	PRE/MBT %	Valuations	Tax Heading	Amount	Tax Heading	Amount		Totals
401	0		COUNTY ROADS	26.18	ALBERT ROADS	12.68	Tax	321.51
69030	TV	26,180	LIBRARY	15.70	ALBERT PARKS/CEM	13.09	W Admin	3.21
JOHANNESBURG-LE	AV	45,900	MCCOA	25.60	COP-ISD GENERAL	6.68	Due	324.72
M.CODE:	SEV	45,900	MONT CO SHERIFF	26.18	COP-ISD SP ED	21.75	Intrst	
			MSU EXTENSION	6.54	COP-ISD EX SP ED	16.51	Total	
			ALBERT TWP OPER	17.09	F/A REAL,ALBERT FI	133.51		

PROP. ADDR: 7850 BIGGER LN ONEILL DAVID W & MICHELLE R  
T29N R2E SEC 30 BEG 40 RDS W OF NE COR OF SE-NE AS POB TH S 24 7215 ELMWOOD ST  
RDS, W 8 RDS, N 24 RDS, TH E 8 RDS TO POB TEMPERANCE MI 48182

ALBERT TOWNSHIP  
Real & Personal Property  
Spec. Population: Ad Valorem+Special Acts

Parcel # Valuations Tax Heading Amount Tax Heading Amount --- Totals ---  
001-130-000-450-00 ----- 001-130-000-450-00 NO: 01963



CLASS: 401	PRE/MBT %	0	COUNTY ROADS	7.69	ALBERT ROADS	3.73	Tax	94.49
SCHOOL: 69030	TV	7,699	LIBRARY	4.61	ALBERT PARKS/CEM	3.84	W Admin	0.94
JOHANNESBURG-LE	AV	19,100	MCCOA	7.53	COP-ISD GENERAL	1.96	Due	95.43
M.CODE: SEV		19,100	MONT CO SHERIFF	7.69	COP-ISD SP ED	6.39	Intrst	
			MSU EXTENSION	1.92	COP-ISD EX SP ED	4.85	Total	
			ALBERT TWP OPER	5.02	F/A REAL,ALBERT FI	39.26		

PROP. ADDR: 7849 HOGBACK LN KILLINGER MATTHEW & LAURA J  
T29N R2E SEC 30 COM. 40 RDS. W OF E 1/4 POST TH N 24 RDS W 8 642 MYSTIC WOODS DRIVE  
RDS. S 24 RDS. E 8 RDS TO POB HOWELL MI 48843

001-130-000-470-00 ----- 001-130-000-470-00 NO: 01964



CLASS: 401	PRE/MBT %	100	COUNTY ROADS	18.33	ALBERT ROADS	8.88	Tax	225.15
SCHOOL: 69030	TV	18,335	LIBRARY	11.00	ALBERT PARKS/CEM	9.16	W Admin	2.25
JOHANNESBURG-LE	AV	31,000	MCCOA	17.93	COP-ISD GENERAL	4.68	Due	227.40
M.CODE: SEV		31,000	MONT CO SHERIFF	18.33	COP-ISD SP ED	15.23	Intrst	
			MSU EXTENSION	4.58	COP-ISD EX SP ED	11.56	Total	
			ALBERT TWP OPER	11.97	F/A REAL,ALBERT FI	93.50		

PROP. ADDR: 7885 HOGBACK LN ARMSTRONG KEVIN C  
T29N R2E SEC 30 COM 40 RDS W OF THE E 1/4 POST, TH N 24 RDS, E 7885 HOGBACK LN  
20 RDS, S 24 RDS W 20 RDS TO POB LEWISTON MI 49756

001-130-000-480-00 ----- 001-130-000-480-00 NO: 01965



CLASS: 401	PRE/MBT %	0	COUNTY ROADS	13.40	ALBERT ROADS	6.49	Tax	164.60
SCHOOL: 69030	TV	13,404	LIBRARY	8.04	ALBERT PARKS/CEM	6.70	W Admin	1.64
JOHANNESBURG-LE	AV	22,600	MCCOA	13.11	COP-ISD GENERAL	3.42	Due	166.24
M.CODE: SEV		22,600	MONT CO SHERIFF	13.40	COP-ISD SP ED	11.13	Intrst	
			MSU EXTENSION	3.35	COP-ISD EX SP ED	8.45	Total	
			ALBERT TWP OPER	8.75	F/A REAL,ALBERT FI	68.36		

PROP. ADDR: 2530 ANN ARBOR RD HOCHREIN BRADLEY, BRUCE, BRIAN  
T29N R2E SEC 30 COM AT TH E 1/4 POST, TH W 20 RDS, N 24 RDS, E 2515 NEWLY DR  
20 RDS, S 24 RDS TO POB DEXTER MI 48130

001-130-000-490-00 ----- 001-130-000-490-00 NO: 01966



CLASS: 401	PRE/MBT %	100	COUNTY ROADS	16.18	ALBERT ROADS	7.84	Tax	198.78
SCHOOL: 69030	TV	16,188	LIBRARY	9.71	ALBERT PARKS/CEM	8.09	W Admin	1.98
JOHANNESBURG-LE	AV	24,600	MCCOA	15.83	COP-ISD GENERAL	4.13	Due	200.76
M.CODE: SEV		24,600	MONT CO SHERIFF	16.18	COP-ISD SP ED	13.45	Intrst	
			MSU EXTENSION	4.04	COP-ISD EX SP ED	10.21	Total	
			ALBERT TWP OPER	10.57	F/A REAL,ALBERT FI	82.55		

PROP. ADDR: 7739 HOGBACK LN BASH ANTHONY A  
T29N R2E SEC 30 BEG AT SW COR OF SE OF NE TH N 24 RDS, E 7 1/2 5 DUNBARTON CENTER ROAD  
RDS, S 24 RDS, W 7 1/2 RDS TO POB BOW NH 03304

ALBERT TOWNSHIP  
Real & Personal Property  
Spec. Population: Ad Valorem+Special Acts

Parcel # Valuations Tax Heading Amount Tax Heading Amount --- Totals ---  
001-130-000-500-00 ----- 001-130-000-500-00 NO: 01967



CLASS	PRE/MBT %	Valuations	Tax Heading	Amount	Tax Heading	Amount		Totals
401	0		COUNTY ROADS	10.70	ALBERT ROADS	5.18	Tax	131.43
SCHOOL: 69030	TV	10,704	LIBRARY	6.42	ALBERT PARKS/CEM	5.35	W Admin	1.31
JOHANNESBURG-LE	AV	16,800	MCCOA	10.47	COP-ISD GENERAL	2.73	Due	132.74
M.CODE: SEV		16,800	MONT CO SHERIFF	10.70	COP-ISD SP ED	8.89	Intrst	
			MSU EXTENSION	2.67	COP-ISD EX SP ED	6.75	Total	
			ALBERT TWP OPER	6.98	F/A REAL,ALBERT FI	54.59		

PROP. ADDR: 7850 HOGBACK LN BURLLEN JEREMY ALLEN  
T29N R2E SEC 30 BEG AT NE SEC COR TH S 108 RDS TH W 40 RDS TO 6217 GREENARE  
POB TH S 24 RDS, W 10 RDS, N 24 RDS, E 10 RDS TO POB TOLEDO OH 43615

001-130-000-510-00 ----- 001-130-000-510-00 NO: 01968



CLASS	PRE/MBT %	Valuations	Tax Heading	Amount	Tax Heading	Amount		Totals
401	0		COUNTY ROADS	43.10	ALBERT ROADS	20.88	Tax	529.40
SCHOOL: 69030	TV	43,107	LIBRARY	25.86	ALBERT PARKS/CEM	21.55	W Admin	5.29
JOHANNESBURG-LE	AV	53,800	MCCOA	42.16	COP-ISD GENERAL	11.00	Due	534.69
M.CODE: SEV		53,800	MONT CO SHERIFF	43.10	COP-ISD SP ED	35.81	Intrst	
			MSU EXTENSION	10.77	COP-ISD EX SP ED	27.19	Total	
			ALBERT TWP OPER	28.14	F/A REAL,ALBERT FI	219.84		

PROP. ADDR: 7810 HOGBACK LN WHIPPLE SCOTT & PERKINS SANDRA  
MAP NUM: JBOR23-05 9585 BAYCREEK ROAD  
T29N R2E SEC 30 BEG AT NE SEC COR TH S 108 RDS AND W 50 RDS TO ERIE MI 48133  
POB TH S 24 RODS W 10 RDS, N 24 RDS TH E 10 RDS TO POB

001-130-000-520-00 ----- 001-130-000-520-00 NO: 01969



CLASS	PRE/MBT %	Valuations	Tax Heading	Amount	Tax Heading	Amount		Totals
401	100		COUNTY ROADS	26.18	ALBERT ROADS	12.68	Tax	321.51
SCHOOL: 69030	TV	26,180	LIBRARY	15.70	ALBERT PARKS/CEM	13.09	W Admin	3.21
JOHANNESBURG-LE	AV	46,400	MCCOA	25.60	COP-ISD GENERAL	6.68	Due	324.72
M.CODE: COREL	SEV	46,400	MONT CO SHERIFF	26.18	COP-ISD SP ED	21.75	Intrst	
			MSU EXTENSION	6.54	COP-ISD EX SP ED	16.51	Total	
			ALBERT TWP OPER	17.09	F/A REAL,ALBERT FI	133.51		

PROP. ADDR: 7795 HOGBACK LN CAIN JOHN JAMES  
T29N R2E SEC 30 BEG 56 RD W OF SE COR OF SE 1/4 OF NE 1/4 TH N 15810 BEACH DALY LOT 347  
24 RD, W 8 RD, S 24 RD, E 8 RD TO POB TAYLOR MI 48180

ALBERT TOWNSHIP  
Real & Personal Property  
Spec. Population: Ad Valorem+Special Acts

Parcel # Valuations Tax Heading Amount Tax Heading Amount --- Totals ---  
001-130-000-530-01 ----- 001-130-000-530-01 NO: 01970



CLASS	PRE/MBT %	Valuations	Tax Heading	Amount	Tax Heading	Amount		Totals
402	0		COUNTY ROADS	2.75	ALBERT ROADS	1.33	Tax	33.77
SCHOOL: 69030	TV	2,756	LIBRARY	1.65	ALBERT PARKS/CEM	1.37	W Admin	0.33
JOHANNESBURG-LE	AV	3,400	MCCOA	2.69	COP-ISD GENERAL	0.70	Due	34.10
M.CODE: SEV	3,400		MONT CO SHERIFF	2.75	COP-ISD SP ED	2.28	Intrst	
			MSU EXTENSION	0.68	COP-ISD EX SP ED	1.73	Total	
			ALBERT TWP OPER	1.79	F/A REAL,ALBERT FI	14.05		

PROP. ADDR: 7780 HOGBACK LN-VACA WHIPPLE SCOTT & PERKINS SANDRA  
T29N R2E SEC 30 COM AT NE COR OF SEC 30 TH S 108 RDS TH W 60 9585 BAYCREEK RD  
RDS TO POB TH S 24 RDS TH W 10 RDS TH N 24 RDS TH E 10 RDS TO ERIE MI 48133  
POB

001-130-000-530-02 ----- 001-130-000-530-02 NO: 01971



CLASS	PRE/MBT %	Valuations	Tax Heading	Amount	Tax Heading	Amount		Totals
402	0		COUNTY ROADS	2.75	ALBERT ROADS	1.33	Tax	33.77
SCHOOL: 69030	TV	2,756	LIBRARY	1.65	ALBERT PARKS/CEM	1.37	W Admin	0.33
JOHANNESBURG-LE	AV	3,400	MCCOA	2.69	COP-ISD GENERAL	0.70	Due	34.10
M.CODE: SEV	3,400		MONT CO SHERIFF	2.75	COP-ISD SP ED	2.28	Intrst	
			MSU EXTENSION	0.68	COP-ISD EX SP ED	1.73	Total	
			ALBERT TWP OPER	1.79	F/A REAL,ALBERT FI	14.05		

PROP. ADDR: 7780 HOGBACK LN-VACA WHIPPLE SCOTT & PERKINS SANDRA  
T29N R2E SEC 30 COM AT NE COR OF SEC 30 TH S 108 RDS TH W 70 9585 BAYCREEK RD  
RDS TO POB TH S 24 RDS TH W 10 RDS TH N 24 RDS TH E 10 RDS TO ERIE MI 48133  
POB

001-130-000-540-00 -----Assessor, ORIG PRE/MBT: 0----- 001-130-000-540-00 NO: 01972



CLASS	PRE/MBT %	Valuations	Tax Heading	Amount	Tax Heading	Amount		Totals
401	100		COUNTY ROADS	43.31	ALBERT ROADS	20.98	Tax	531.93
SCHOOL: 69030	TV	43,312	LIBRARY	25.98	ALBERT PARKS/CEM	21.65	W Admin	5.31
JOHANNESBURG-LE	AV	56,300	MCCOA	42.36	COP-ISD GENERAL	11.05	Due	537.24
M.CODE: SEV	56,300		MONT CO SHERIFF	43.31	COP-ISD SP ED	35.98	Intrst	
			MSU EXTENSION	10.82	COP-ISD EX SP ED	27.32	Total	
			ALBERT TWP OPER	28.28	F/A REAL,ALBERT FI	220.89		

PROP. ADDR: 7767 HOGBACK LN DARLING EMIL & TONYA H/W  
T29N R2E SEC 30 BEG 64 RDS W OF SE COR OF SE 1/4 OF NE 1/4 TH 7767 HOGBACK LN  
N 24 RDS, W 8 RDS S 24 RDS, E 8 RDS TO POB LEWISTON MI 49756



ALBERT TOWNSHIP  
Real & Personal Property  
Spec. Population: Ad Valorem+Special Acts

Parcel # Valuations Tax Heading Amount Tax Heading Amount --- Totals ---  
001-130-000-550-00 ----- 001-130-000-550-00 NO: 01973



CLASS: 402	PRE/MBT %	0	COUNTY ROADS	1.84	ALBERT ROADS	0.89	Tax	22.61
SCHOOL: 69030	TV	1,845	LIBRARY	1.10	ALBERT PARKS/CEM	0.92	W Admin	0.22
JOHANNESBURG-LE	AV	3,200	MCCOA	1.80	COP-ISD GENERAL	0.47	Due	22.83
M.CODE: SEV		3,200	MONT CO SHERIFF	1.84	COP-ISD SP ED	1.53	Intrst	
			MSU EXTENSION	0.46	COP-ISD EX SP ED	1.16	Total	
			ALBERT TWP OPER	1.20	F/A REAL,ALBERT FI	9.40		

PROP. ADDR: T29N R2E SEC 30 BEG AT NE SEC. COR TH S 1/2 MILE, W 48 RD TO POB TH W 8 RD, N 24 RD, E 8 RDS, S 24 RDS TO POB  
KILLINGER MATTHEW & LAURA J  
642 MYSTIC WOODS DRIVE  
HOWELL MI 48843

001-130-000-560-00 ----- 001-130-000-560-00 NO: 01974



CLASS: 402	PRE/MBT %	100	COUNTY ROADS	1.61	ALBERT ROADS	0.78	Tax	19.77
SCHOOL: 69030	TV	1,614	LIBRARY	0.96	ALBERT PARKS/CEM	0.80	W Admin	0.19
JOHANNESBURG-LE	AV	3,100	MCCOA	1.57	COP-ISD GENERAL	0.41	Due	19.96
M.CODE: SEV		3,100	MONT CO SHERIFF	1.61	COP-ISD SP ED	1.34	Intrst	
			MSU EXTENSION	0.40	COP-ISD EX SP ED	1.01	Total	
			ALBERT TWP OPER	1.05	F/A REAL,ALBERT FI	8.23		

PROP. ADDR: 7439 CO RD 612-VACAN  
T29N R2E SEC 30 W 4 RDS OF E 18 RDS OF NE 1/4 OF NW 1/4 LESS S 40 RDS THEREOF  
BURTCH JANICE & BURTC DANNY  
PO BOX 24  
LEWISTON MI 49756

001-130-000-570-00 ----- 001-130-000-570-00 NO: 01975



CLASS: 402	PRE/MBT %	100	COUNTY ROADS	1.96	ALBERT ROADS	0.94	Tax	24.02
SCHOOL: 69030	TV	1,960	LIBRARY	1.17	ALBERT PARKS/CEM	0.98	W Admin	0.24
JOHANNESBURG-LE	AV	3,200	MCCOA	1.91	COP-ISD GENERAL	0.50	Due	24.26
M.CODE: SEV		3,200	MONT CO SHERIFF	1.96	COP-ISD SP ED	1.62	Intrst	
			MSU EXTENSION	0.49	COP-ISD EX SP ED	1.23	Total	
			ALBERT TWP OPER	1.27	F/A REAL,ALBERT FI	9.99		

PROP. ADDR: 7439 CO RD 612-VACAN  
T29N R2E SEC 30 BEG AT NE COR OF NE 1/4 OF NW 1/4 AS POB TH S 40 RDS, W 5 RDS, N 40 RDS, TH E RDS TO POB  
BURTCH DANNY D & JANICE M  
PO BOX 24  
LEWISTON MI 49756

001-130-000-580-00 ----- 001-130-000-580-00 NO: 01976



CLASS: 402	PRE/MBT %	100	COUNTY ROADS	3.19	ALBERT ROADS	1.54	Tax	39.18
SCHOOL: 69030	TV	3,197	LIBRARY	1.91	ALBERT PARKS/CEM	1.59	W Admin	0.39
JOHANNESBURG-LE	AV	4,000	MCCOA	3.12	COP-ISD GENERAL	0.81	Due	39.57
M.CODE: SEV		4,000	MONT CO SHERIFF	3.19	COP-ISD SP ED	2.65	Intrst	
			MSU EXTENSION	0.79	COP-ISD EX SP ED	2.01	Total	
			ALBERT TWP OPER	2.08	F/A REAL,ALBERT FI	16.30		

PROP. ADDR: 7439 CO RD 612-VACAN  
T29N R2E SEC 30 BEG 5 RDS W OF NE COR OF NE 1/4 OF NW 1/4 TH S 40 RDS, W 9 RDS, N 40 RDS, TH E 9 RDS TO POB  
BURTCH DANNY D & JANICE M  
PO BOX 24  
LEWISTON MI 49756

ALBERT TOWNSHIP  
Real & Personal Property  
Spec. Population: Ad Valorem+Special Acts

Parcel # Valuations Tax Heading Amount Tax Heading Amount --- Totals ---  
001-130-000-590-00 ----- 001-130-000-590-00 NO: 01977



CLASS	PRE/MBT %	Valuations	Tax Heading	Amount	Tax Heading	Amount		Totals
401	100	71,900	COUNTY ROADS	40.34	ALBERT ROADS	19.55	Tax	495.52
69030	TV	40,349	LIBRARY	24.20	ALBERT PARKS/CEM	20.17	W Admin	4.95
LE	AV	71,900	MCCOA	39.46	COP-ISD GENERAL	10.30	Due	500.47
M.CODE:	SEV	71,900	MONT CO SHERIFF	40.34	COP-ISD SP ED	33.52	Intrst	
			MSU EXTENSION	10.08	COP-ISD EX SP ED	25.45	Total	
			ALBERT TWP OPER	26.34	F/A REAL,ALBERT FI	205.77		

PROP. ADDR: 2865 WILDMAN TR BURTCH DANNY & JANICE  
T29N R2E SEC 30 BEG 40 RODS S OF NE COR OF NE 1/4 OF NW 1/4 AS PO BOX 24  
POB TH S 40 RODS W 18 RODS, N 40 RDS TH E 18 RODS TO POB LEWISTON MI 49756

001-130-000-600-01 ----- 001-130-000-600-01 NO: 01978



CLASS	PRE/MBT %	Valuations	Tax Heading	Amount	Tax Heading	Amount		Totals
401	100	69,100	COUNTY ROADS	50.57	ALBERT ROADS	24.51	Tax	621.19
69030	TV	50,579	LIBRARY	30.34	ALBERT PARKS/CEM	25.28	W Admin	6.21
LE	AV	69,100	MCCOA	49.47	COP-ISD GENERAL	12.91	Due	627.40
M.CODE:	SEV	69,100	MONT CO SHERIFF	50.57	COP-ISD SP ED	42.02	Intrst	
			MSU EXTENSION	12.64	COP-ISD EX SP ED	31.91	Total	
			ALBERT TWP OPER	33.02	F/A REAL,ALBERT FI	257.95		

PROP. ADDR: 2855 WILDMAN TR SWIFT RANDEL W & LAURIE L/E  
MAP NUM: NEW 2020 PO BOX 904  
T29N R2E SEC 30 BEG 18 RODS W & 40 RD. S OF NE COR OF NE 1/4 LEWISTON MI 49756  
OF NW 1/4 AS POB TH S 32 RD W 20 RD N 32 RD TH E 20 RODS TO POB  
ALSO  
BEG 80 RDS S & 18 RDS W OF NE COR OF NE 1/4 OF NW 1/4 AS POB  
TH N 8 RDS, W 20 RDS, S 8 RDS TH E 20 RDS TO POB

001-130-000-620-00 ----- 001-130-000-620-00 NO: 01979



CLASS	PRE/MBT %	Valuations	Tax Heading	Amount	Tax Heading	Amount		Totals
401	0	27,400	COUNTY ROADS	14.79	ALBERT ROADS	7.16	Tax	181.66
69030	TV	14,795	LIBRARY	8.87	ALBERT PARKS/CEM	7.39	W Admin	1.81
LE	AV	27,400	MCCOA	14.47	COP-ISD GENERAL	3.77	Due	183.47
M.CODE:	SEV	27,400	MONT CO SHERIFF	14.79	COP-ISD SP ED	12.29	Intrst	
			MSU EXTENSION	3.69	COP-ISD EX SP ED	9.33	Total	
			ALBERT TWP OPER	9.66	F/A REAL,ALBERT FI	75.45		

PROP. ADDR: 7335 CO RD 612 SKELTON RODNEY G & VICKY  
T29N R2E SEC 30 BEG 30 RDS W OF N 1/4 POST BETWEEN SEC 19 & 30 7301 CO RD 612  
TH S 40 RD W 4 RD. N 40 RD. E 4 RD. TO POB LEWISTON MI 49756

ALBERT TOWNSHIP  
Real & Personal Property  
Spec. Population: Ad Valorem+Special Acts

Parcel # Valuations Tax Heading Amount Tax Heading Amount --- Totals ---  
001-130-000-630-00 ----- 001-130-000-630-00 NO: 01980



CLASS: 402	PRE/MBT %	0	COUNTY ROADS	1.61	ALBERT ROADS	0.78	Tax	19.77
SCHOOL: 69030	TV	1,614	LIBRARY	0.96	ALBERT PARKS/CEM	0.80	W Admin	0.19
JOHANNESBURG-LE	AV	3,100	MCCOA	1.57	COP-ISD GENERAL	0.41	Due	19.96
M.CODE:	SEV	3,100	MONT CO SHERIFF	1.61	COP-ISD SP ED	1.34	Intrst	
			MSU EXTENSION	0.40	COP-ISD EX SP ED	1.01	Total	
			ALBERT TWP OPER	1.05	F/A REAL,ALBERT FI	8.23		

PROP. ADDR: CO RD 612-VACANT ROLANDO DORA E  
T29N R2E SEC 30 BEG 26 RDS W OF NE COR OF NE-NW AS POB TH W 4 PO BOX 597  
RDS, S 40 RDS, E 4 RDS, N 40 RDS TO POB LEONARD MI 48367

001-130-000-640-00 ----- 001-130-000-640-00 NO: 01981



CLASS: 401	PRE/MBT %	0	COUNTY ROADS	8.72	ALBERT ROADS	4.22	Tax	107.09
SCHOOL: 69030	TV	8,722	LIBRARY	5.23	ALBERT PARKS/CEM	4.36	W Admin	1.07
JOHANNESBURG-LE	AV	14,500	MCCOA	8.53	COP-ISD GENERAL	2.22	Due	108.16
M.CODE:	SEV	14,500	MONT CO SHERIFF	8.72	COP-ISD SP ED	7.24	Intrst	
			MSU EXTENSION	2.18	COP-ISD EX SP ED	5.50	Total	
			ALBERT TWP OPER	5.69	F/A REAL,ALBERT FI	44.48		

PROP. ADDR: 7375 CO RD 612 BETKE MICHAEL L & CHRISTINA K  
T29N R2E SEC 30 BEG 18 RD W OF NE COR OF NE¼ OF NW¼ AS POB 2203 HIGHWAY 554  
TH W 8 RD S 40 RD E 8 RD N 40 RD TO POB MONTEVALLO AL 35115

001-130-000-650-00 ----- 001-130-000-650-00 NO: 01982



CLASS: 401	PRE/MBT %	0	COUNTY ROADS	10.53	ALBERT ROADS	5.10	Tax	129.31
SCHOOL: 69030	TV	10,533	LIBRARY	6.31	ALBERT PARKS/CEM	5.26	W Admin	1.29
JOHANNESBURG-LE	AV	23,100	MCCOA	10.30	COP-ISD GENERAL	2.68	Due	130.60
M.CODE:	SEV	23,100	MONT CO SHERIFF	10.53	COP-ISD SP ED	8.75	Intrst	
			MSU EXTENSION	2.63	COP-ISD EX SP ED	6.64	Total	
			ALBERT TWP OPER	6.87	F/A REAL,ALBERT FI	53.71		

PROP. ADDR: 7325 CO RD 612 SKELTON VICKY  
T29N R2E SEC 30 BEG 34 RD W OF NE COR OF NE 1/4 OF NW 1/4 AS 7301 CO RD 612  
POB TH S 40 RD, W 4 RD, N 40 RD TH E 4 RD TO POB LEWISTON MI 49756

001-130-000-660-00 ----- 001-130-000-660-00 NO: 01983



CLASS: 402	PRE/MBT %	0	COUNTY ROADS	7.65	ALBERT ROADS	3.70	Tax	93.94
SCHOOL: 69030	TV	7,654	LIBRARY	4.59	ALBERT PARKS/CEM	3.82	W Admin	0.93
JOHANNESBURG-LE	AV	11,600	MCCOA	7.48	COP-ISD GENERAL	1.95	Due	94.87
M.CODE:	SEV	11,600	MONT CO SHERIFF	7.65	COP-ISD SP ED	6.35	Intrst	
			MSU EXTENSION	1.91	COP-ISD EX SP ED	4.82	Total	
			ALBERT TWP OPER	4.99	F/A REAL,ALBERT FI	39.03		

PROP. ADDR: 7187 CO RD 612 SHOWERS NANCY E  
T29N R2E SEC 30 BEG AT NW COR OF NE 1/4 OF NW 1/4 AS POB TH E 3104 WADHAMS ROAD  
16 RODS, S 80 RODS, W 16 RODS, TH N 80 RODS TO POB. NORTH STREET MI 48049

ALBERT TOWNSHIP  
Real & Personal Property  
Spec. Population: Ad Valorem+Special Acts

Parcel # Valuations Tax Heading Amount Tax Heading Amount --- Totals ---  
001-130-000-670-00 ----- 001-130-000-670-00 NO: 01984



CLASS: 401	PRE/MBT %	0	COUNTY ROADS	28.63	ALBERT ROADS	13.87	Tax	351.67
SCHOOL: 69030	TV	28,637	LIBRARY	17.18	ALBERT PARKS/CEM	14.31	W Admin	3.51
JOHANNESBURG-LE	AV	55,400	MCCOA	28.01	COP-ISD GENERAL	7.31	Due	355.18
M.CODE:	SEV	55,400	MONT CO SHERIFF	28.63	COP-ISD SP ED	23.79	Intrst	
			MSU EXTENSION	7.15	COP-ISD EX SP ED	18.06	Total	
			ALBERT TWP OPER	18.69	F/A REAL,ALBERT FI	146.04		

PROP. ADDR: 7255 CO RD 612 NOSSAL MARK J  
T29N R2E SEC 30 BEG 16 RD. E OF NW COR OF NE 1/4 OF NW 1/4 AS 4123 EAST MICHIGAN AVE  
POB TH E 16 RD., S 80 RD., W 16 RD. TH N 80 RD. TO POB. AU GRES MI 48703

001-130-000-680-00 ----- 001-130-000-680-00 NO: 01985



CLASS: 401	PRE/MBT %	0	COUNTY ROADS	17.76	ALBERT ROADS	8.60	Tax	218.13
SCHOOL: 69030	TV	17,764	LIBRARY	10.65	ALBERT PARKS/CEM	8.88	W Admin	2.18
JOHANNESBURG-LE	AV	23,000	MCCOA	17.37	COP-ISD GENERAL	4.53	Due	220.31
M.CODE:	SEV	23,000	MONT CO SHERIFF	17.76	COP-ISD SP ED	14.76	Intrst	
			MSU EXTENSION	4.44	COP-ISD EX SP ED	11.20	Total	
			ALBERT TWP OPER	11.59	F/A REAL,ALBERT FI	90.59		

PROP. ADDR: 2849 TOWNLINE RD JUNE ERIC W & AMY  
T29N R2E SEC 30 COM NW COR TH S 89°26'10" E 40.00 FT ALG N LN 103 DAVIS LAKE RD  
OF SEC TO E ROW LN OF TOWNLINE RD TH S 00°03'40" E 511.50 FT LAPEER MI 48446  
ALG E ROW LN OF SD RD TH S 89°26'10" E 483 FT TH S 00°03'40" E 264.04 FT TH S 89°26'10" E 155.18 FT TH N 00°38'11" W 6.83 FT TH S 89°22'46" E 165.00 FT TO N-S 1/8 LN TH N 00°38'11" W 769.00 FT ALG SD 1/8 LN TO N LN OF SEC AND CENTERLINE OF CO RD 612 TH N 89°26'10" W 795.39 FT ALG N LN OF SD SEC AND CENTERLINE OF RD TO POB. PT OF NW 1/4 OF NW 1/4.

001-130-000-705-01 ----- 001-130-000-705-01 NO: 01986



CLASS: 401	PRE/MBT %	100	COUNTY ROADS	106.37	ALBERT ROADS	51.54	Tax	1,306.50
SCHOOL: 69030	TV	106,371	LIBRARY	63.82	ALBERT PARKS/CEM	53.18	W Admin	13.06
JOHANNESBURG-LE	AV	139,800	MCCOA	104.05	COP-ISD GENERAL	27.15	Due	1,319.56
M.CODE:	SEV	139,800	MONT CO SHERIFF	106.37	COP-ISD SP ED	88.38	Intrst	
			MSU EXTENSION	26.59	COP-ISD EX SP ED	67.10	Total	
			ALBERT TWP OPER	69.46	F/A REAL,ALBERT FI	542.49		

PROP. ADDR: 7070 SLOAN TR PRATT TERRY &  
T29N R2E SEC 30 BEG AT NW FRL COR TH S 511.5' TO POB. TH E ANDROSKI NORMAGENE & JENNINGS THOMA  
523', TH S 264', TH E 165', TH S 264', TH W 680.83', TH N 7070 SLOAN TR  
132', TH E 330', TH N 100', W 330', N 296' TO POB. ALSO BEG AT LEWISTON MI 49756  
SW COR OF NW 1/4 OF NW 1/4 TH N 255.75', W 408', TH S 255.75', TH E 408' TO POB.

ALBERT TOWNSHIP  
Real & Personal Property  
Spec. Population: Ad Valorem+Special Acts

Parcel # Valuations Tax Heading Amount Tax Heading Amount --- Totals ---  
001-130-000-720-00 ----- 001-130-000-720-00 NO: 01987



CLASS: 401	PRE/MBT %	100	COUNTY ROADS	13.61	ALBERT ROADS	6.59	Tax	167.20
SCHOOL: 69030	TV	13,617	LIBRARY	8.17	ALBERT PARKS/CEM	6.80	W Admin	1.67
JOHANNESBURG-LE	AV	32,300	MCCOA	13.32	COP-ISD GENERAL	3.47	Due	168.87
M.CODE: SEV		32,300	MONT CO SHERIFF	13.61	COP-ISD SP ED	11.31	Intrst	
			MSU EXTENSION	3.40	COP-ISD EX SP ED	8.59	Total	
			ALBERT TWP OPER	8.89	F/A REAL,ALBERT FI	69.44		

PROP. ADDR: 2841 TOWNLINE RD DRUMB CHAD M & THERESA  
T29N R2E SEC 30 COM AT NW COR OF SEC TH S 807.5 FT TO POB TH E 2841 TOWNLINE RD  
330 FT TH S 100 FT TH W 330 FT TH N 100 FT TO POB PAR C LEWISTON MI 49756

001-130-000-750-00 ----- 001-130-000-750-00 NO: 01988



CLASS: 401	PRE/MBT %	0	COUNTY ROADS	23.40	ALBERT ROADS	11.34	Tax	287.42
SCHOOL: 69030	TV	23,402	LIBRARY	14.04	ALBERT PARKS/CEM	11.70	W Admin	2.87
JOHANNESBURG-LE	AV	56,300	MCCOA	22.89	COP-ISD GENERAL	5.97	Due	290.29
M.CODE: SEV		56,300	MONT CO SHERIFF	23.40	COP-ISD SP ED	19.44	Intrst	
			MSU EXTENSION	5.85	COP-ISD EX SP ED	14.76	Total	
			ALBERT TWP OPER	15.28	F/A REAL,ALBERT FI	119.35		

PROP. ADDR: 2791 TOWNLINE RD ZARADNY HARRY & ROSE  
T29N R2E SEC 30 BEG 8 RDS N OF SW COR OF NW 1/4 OF NW 1/4, TH P O BOX 459 - 6136 W LINCOLN  
N 6 RDS, E 20 RDS S 6 RDS, W 20 RDS TO POB MAYVILLE MI 48744

001-130-000-760-00 ----- 001-130-000-760-00 NO: 01989



CLASS: 402	PRE/MBT %	0	COUNTY ROADS	1.15	ALBERT ROADS	0.55	Tax	14.10
SCHOOL: 69030	TV	1,153	LIBRARY	0.69	ALBERT PARKS/CEM	0.57	W Admin	0.14
JOHANNESBURG-LE	AV	2,300	MCCOA	1.12	COP-ISD GENERAL	0.29	Due	14.24
M.CODE: SEV		2,300	MONT CO SHERIFF	1.15	COP-ISD SP ED	0.95	Intrst	
			MSU EXTENSION	0.28	COP-ISD EX SP ED	0.72	Total	
			ALBERT TWP OPER	0.75	F/A REAL,ALBERT FI	5.88		

PROP. ADDR: 2791 TOWNLINE RD-VAC ZARADNY HARRY R & ROSE ANN  
T29N R2E SEC 30 BEG AT SW COR NW 1/4 OF NW 1/4 AS POB TH E 20 P O BOX 459  
RDS, N 8 RDS, W 20 RDS, S 8 RDS TO POB MAYVILLE MI 48744

001-130-000-770-00 ----- 001-130-000-770-00 NO: 01990



CLASS: 402	PRE/MBT %	0	COUNTY ROADS	0.80	ALBERT ROADS	0.39	Tax	9.84
SCHOOL: 69030	TV	806	LIBRARY	0.48	ALBERT PARKS/CEM	0.40	W Admin	0.09
JOHANNESBURG-LE	AV	1,600	MCCOA	0.78	COP-ISD GENERAL	0.20	Due	9.93
M.CODE: SEV		1,600	MONT CO SHERIFF	0.80	COP-ISD SP ED	0.66	Intrst	
			MSU EXTENSION	0.20	COP-ISD EX SP ED	0.50	Total	
			ALBERT TWP OPER	0.52	F/A REAL,ALBERT FI	4.11		

PROP. ADDR: 2791 TOWNLINE RD-VAC ZARADNY HARRY R & ROSE A  
T29N R2E SEC 30 BEG 20 RDS E OF SW COR NW 1/4 OF NW 1/4, TH N P O BOX 459  
14 RDS, E 6 RDS, S 14 RDS, W 6 RDS TO POB MAYEVILLE MI 48744

ALBERT TOWNSHIP  
Real & Personal Property  
Spec. Population: Ad Valorem+Special Acts

Parcel # Valuations Tax Heading Amount Tax Heading Amount --- Totals ---  
001-130-000-780-00 ----- 001-130-000-780-00 NO:



CLASS: 402	PRE/MBT %	0	COUNTY ROADS	0.00	ALBERT ROADS	0.00	Tax	0.00
SCHOOL: 69030	TV	0	LIBRARY	0.00	ALBERT PARKS/CEM	0.00	W Admin	0.00
JOHANNESBURG-LE	AV	0	MCCOA	0.00	COP-ISD GENERAL	0.00	Due	0.00
M.CODE: SEV		0	MONT CO SHERIFF	0.00	COP-ISD SP ED	0.00	Intrst	
			MSU EXTENSION	0.00	COP-ISD EX SP ED	0.00	Total	
			ALBERT TWP OPER	0.00	F/A REAL,ALBERT FI	0.00		

PROP. ADDR: T29N R2E SEC 30 S 1/2 OF NW 1/4  
STATE OF MICHIGAN  
DNR REAL ESTATE DIVISION  
PO BOX 30028  
LANSING MI 48909

001-130-000-790-01 ----- 001-130-000-790-01 NO: 01991



CLASS: 402	PRE/MBT %	0	COUNTY ROADS	0.22	ALBERT ROADS	0.11	Tax	2.73
SCHOOL: 69030	TV	228	LIBRARY	0.13	ALBERT PARKS/CEM	0.11	W Admin	0.02
JOHANNESBURG-LE	AV	400	MCCOA	0.22	COP-ISD GENERAL	0.05	Due	2.75
M.CODE: SEV		400	MONT CO SHERIFF	0.22	COP-ISD SP ED	0.18	Intrst	
			MSU EXTENSION	0.05	COP-ISD EX SP ED	0.14	Total	
			ALBERT TWP OPER	0.14	F/A REAL,ALBERT FI	1.16		

PROP. ADDR: 7301 CO RD 612 - VAC  
T29N R2E SEC 30 THAT PART OF NE 1/4 OF FRL NW 1/4 SEC 30, BEG  
AT A PT 612.35' W & 290' S OF N 1/4 COR OF SEC, TH SW'LY  
43.85', SW 46.5', SE'LY 81.03', E 42.5', N 139' TO POB. 1998  
SPLIT FROM 001-130-000-790-00  
SKELTON VICKY  
7301 CO RD 612  
LEWISTON MI 49756

001-130-000-790-02 ----- 001-130-000-790-02 NO: 01992



CLASS: 401	PRE/MBT %	100	COUNTY ROADS	28.58	ALBERT ROADS	13.85	Tax	351.05
SCHOOL: 69030	TV	28,584	LIBRARY	17.15	ALBERT PARKS/CEM	14.29	W Admin	3.51
JOHANNESBURG-LE	AV	49,800	MCCOA	27.96	COP-ISD GENERAL	7.29	Due	354.56
M.CODE: SEV		49,800	MONT CO SHERIFF	28.58	COP-ISD SP ED	23.75	Intrst	
			MSU EXTENSION	7.14	COP-ISD EX SP ED	18.03	Total	
			ALBERT TWP OPER	18.66	F/A REAL,ALBERT FI	145.77		

PROP. ADDR: 7301 CO RD 612  
T29N R2E SEC 30 BEG AT THE 1/4 POST BETWEEN SEC 19 & 30, TH W  
38 RDS TO POB, TH S 80 RDS, W 10 RDS, N 80RDS, E 10 RDS TO  
POB, EXC A PARC IN NE 1/4 OF NW FRL 1/4 BEG AT A PT 612.35' W  
& 290' S OF N 1/4 COR OF SEC, TH SW'LY 43.85', SW'LY 46.5',  
SE'LY 81.03', E 42.5', N 139' TO POB. 1998 SPLIT FROM  
001-130-000-790-00  
SKELTON VICKY  
7301 CO RD 612  
LEWISTON MI 49756

ALBERT TOWNSHIP  
Real & Personal Property  
Spec. Population: Ad Valorem+Special Acts

Parcel # Valuations Tax Heading Amount Tax Heading Amount --- Totals ---  
001-130-000-810-00 ----- 001-130-000-810-00 NO: 01993



CLASS	PRE/MBT %	Tax Heading	Amount	Tax Heading	Amount		Totals
401	0	COUNTY ROADS	19.98	ALBERT ROADS	9.68	Tax	245.39
SCHOOL: 69030	TV	LIBRARY	11.98	ALBERT PARKS/CEM	9.99	W Admin	2.45
JOHANNESBURG-LE	AV	MCCOA	19.54	COP-ISD GENERAL	5.10	Due	247.84
M.CODE: SEV	31,700	MONT CO SHERIFF	19.98	COP-ISD SP ED	16.60	Intrst	
		MSU EXTENSION	4.99	COP-ISD EX SP ED	12.60	Total	
		ALBERT TWP OPER	13.04	F/A REAL,ALBERT FI	101.91		

PROP. ADDR: 7150 SLOAN TR FREAS PAUL & NANCY  
T29N R2E SEC 30 COM AT SE COR OF NW 1/4 OF NW 1/4 TH N 255.75 3346 CORNELL  
FT ALG N AND S 1/8 LN TO POB TH CONT N 288.75 FT TH N 89 DEG W DEARBORN MI 48124  
165 FT TH S 288.75 FT TH S 89 DEG E 165 FT TO POB

001-130-000-820-00 ----- 001-130-000-820-00 NO:



CLASS	PRE/MBT %	Tax Heading	Amount	Tax Heading	Amount		Totals
402	0	COUNTY ROADS	0.00	ALBERT ROADS	0.00	Tax	0.00
SCHOOL: 69030	TV	LIBRARY	0.00	ALBERT PARKS/CEM	0.00	W Admin	0.00
JOHANNESBURG-LE	AV	MCCOA	0.00	COP-ISD GENERAL	0.00	Due	0.00
M.CODE: SEV	0	MONT CO SHERIFF	0.00	COP-ISD SP ED	0.00	Intrst	
		MSU EXTENSION	0.00	COP-ISD EX SP ED	0.00	Total	
		ALBERT TWP OPER	0.00	F/A REAL,ALBERT FI	0.00		

PROP. ADDR: STATE OF MICHIGAN  
T29N R2E SEC 30 SW 1/4 DNR REAL ESTATE DIVISION  
PO BOX 30028  
LANSING MI 48909

001-130-000-830-00 ----- 001-130-000-830-00 NO:



CLASS	PRE/MBT %	Tax Heading	Amount	Tax Heading	Amount		Totals
402	0	COUNTY ROADS	0.00	ALBERT ROADS	0.00	Tax	0.00
SCHOOL: 69030	TV	LIBRARY	0.00	ALBERT PARKS/CEM	0.00	W Admin	0.00
JOHANNESBURG-LE	AV	MCCOA	0.00	COP-ISD GENERAL	0.00	Due	0.00
M.CODE: SEV	0	MONT CO SHERIFF	0.00	COP-ISD SP ED	0.00	Intrst	
		MSU EXTENSION	0.00	COP-ISD EX SP ED	0.00	Total	
		ALBERT TWP OPER	0.00	F/A REAL,ALBERT FI	0.00		

PROP. ADDR: STATE OF MICHIGAN  
T29N R2E SEC 30 SE 1/4 DNR REAL ESTATE DIVISION  
PO BOX 30028  
LANSING MI 48909

ALBERT TOWNSHIP  
Real & Personal Property  
Spec. Population: Ad Valorem+Special Acts

Parcel # Valuations Tax Heading Amount Tax Heading Amount --- Totals ---  
001-131-000-010-00 ----- 001-131-000-010-00 NO:



CLASS	PRE/MBT %	Valuations	Tax Heading	Amount	Tax Heading	Amount		Totals
402		0	COUNTY ROADS	0.00	ALBERT ROADS	0.00	Tax	0.00
SCHOOL: 69030	TV	0	LIBRARY	0.00	ALBERT PARKS/CEM	0.00	W Admin	0.00
JOHANNESBURG-LE	AV	0	MCCOA	0.00	COP-ISD GENERAL	0.00	Due	0.00
M.CODE: SEV		0	MONT CO SHERIFF	0.00	COP-ISD SP ED	0.00	Intrst	
			MSU EXTENSION	0.00	COP-ISD EX SP ED	0.00	Total	
			ALBERT TWP OPER	0.00	F/A REAL,ALBERT FI	0.00		

PROP. ADDR: T29N R2E SEC 31 N 1/2  
STATE OF MICHIGAN  
DNR REAL ESTATE DIVISION  
PO BOX 30028  
LANSING MI 48909

001-131-000-020-00 ----- 001-131-000-020-00 NO: 01994



CLASS	PRE/MBT %	Valuations	Tax Heading	Amount	Tax Heading	Amount		Totals
401		0	COUNTY ROADS	48.28	ALBERT ROADS	23.39	Tax	593.00
SCHOOL: 69030	TV	48,283	LIBRARY	28.96	ALBERT PARKS/CEM	24.14	W Admin	5.93
JOHANNESBURG-LE	AV	109,500	MCCOA	47.23	COP-ISD GENERAL	12.32	Due	598.93
M.CODE: SEV		109,500	MONT CO SHERIFF	48.28	COP-ISD SP ED	40.11	Intrst	
			MSU EXTENSION	12.07	COP-ISD EX SP ED	30.46	Total	
			ALBERT TWP OPER	31.52	F/A REAL,ALBERT FI	246.24		

PROP. ADDR: 1305 TOWNLINE RD  
T29N R2E SEC 31 SW 1/4  
BLACK CARY A ET AL  
43696 LANCASTER CT  
CANTON MI 48187-2230

001-131-000-030-00 ----- 001-131-000-030-00 NO:



CLASS	PRE/MBT %	Valuations	Tax Heading	Amount	Tax Heading	Amount		Totals
402		0	COUNTY ROADS	0.00	ALBERT ROADS	0.00	Tax	0.00
SCHOOL: 69030	TV	0	LIBRARY	0.00	ALBERT PARKS/CEM	0.00	W Admin	0.00
JOHANNESBURG-LE	AV	0	MCCOA	0.00	COP-ISD GENERAL	0.00	Due	0.00
M.CODE: SEV		0	MONT CO SHERIFF	0.00	COP-ISD SP ED	0.00	Intrst	
			MSU EXTENSION	0.00	COP-ISD EX SP ED	0.00	Total	
			ALBERT TWP OPER	0.00	F/A REAL,ALBERT FI	0.00		

PROP. ADDR: T29N R2E SEC 31 SE 1/4  
STATE OF MICHIGAN  
DNR REAL ESTATE DIVISION  
PO BOX 30028  
LANSING MI 48909



ALBERT TOWNSHIP  
Real & Personal Property  
Spec. Population: Ad Valorem+Special Acts

Parcel # Valuations Tax Heading Amount Tax Heading Amount --- Totals ---  
001-132-000-010-00 ----- 001-132-000-010-00 NO:



CLASS	PRE/MBT %	Tax Heading	Amount	Tax Heading	Amount		Totals
402	0	COUNTY ROADS	0.00	ALBERT ROADS	0.00	Tax	0.00
69030	0	LIBRARY	0.00	ALBERT PARKS/CEM	0.00	W Admin	0.00
	0	MCCOA	0.00	COP-ISD GENERAL	0.00	Due	0.00
	0	MONT CO SHERIFF	0.00	COP-ISD SP ED	0.00	Intrst	
		MSU EXTENSION	0.00	COP-ISD EX SP ED	0.00	Total	
		ALBERT TWP OPER	0.00	F/A REAL,ALBERT FI	0.00		

PROP. ADDR:  
T29N R2E SEC 32 N 1/2 OF NE 1/4

STATE OF MICHIGAN  
DNR REAL ESTATE DIVISION  
PO BOX 30028  
LANSING MI 48909

001-132-000-020-00 ----- 001-132-000-020-00 NO: 01995



CLASS	PRE/MBT %	Tax Heading	Amount	Tax Heading	Amount		Totals
402	0	COUNTY ROADS	45.31	ALBERT ROADS	21.96	Tax	556.58
69030	45,318	LIBRARY	27.19	ALBERT PARKS/CEM	22.65	W Admin	5.56
	59,000	MCCOA	44.33	COP-ISD GENERAL	11.56	Due	562.14
	59,000	MONT CO SHERIFF	45.31	COP-ISD SP ED	37.65	Intrst	
		MSU EXTENSION	11.32	COP-ISD EX SP ED	28.59	Total	
		ALBERT TWP OPER	29.59	F/A REAL,ALBERT FI	231.12		

PROP. ADDR: 8521 BIG WOLF LAKE R  
T29N R2E SEC 32 S 1/2 OF NE 1/4

RETZLOFF STEPHEN 1/4 INT ETAL  
3822 NW 32ND PL  
CAPE CORAL FL 33993

001-132-000-030-00 ----- 001-132-000-030-00 NO:



CLASS	PRE/MBT %	Tax Heading	Amount	Tax Heading	Amount		Totals
402	0	COUNTY ROADS	0.00	ALBERT ROADS	0.00	Tax	0.00
69030	0	LIBRARY	0.00	ALBERT PARKS/CEM	0.00	W Admin	0.00
	0	MCCOA	0.00	COP-ISD GENERAL	0.00	Due	0.00
	0	MONT CO SHERIFF	0.00	COP-ISD SP ED	0.00	Intrst	
		MSU EXTENSION	0.00	COP-ISD EX SP ED	0.00	Total	
		ALBERT TWP OPER	0.00	F/A REAL,ALBERT FI	0.00		

PROP. ADDR:  
T29N R2E SEC 32 NW 1/4

STATE OF MICHIGAN  
DNR REAL ESTATE DIVISION  
PO BOX 30028  
LANSING MI 48909

ALBERT TOWNSHIP  
Real & Personal Property  
Spec. Population: Ad Valorem+Special Acts

Parcel # Valuations Tax Heading Amount Tax Heading Amount --- Totals ---  
001-132-000-040-00 ----- 001-132-000-040-00 NO:



CLASS	PRE/MBT %	Tax Heading	Amount	Tax Heading	Amount		Totals
402		COUNTY ROADS	0.00	ALBERT ROADS	0.00	Tax	0.00
69030		LIBRARY	0.00	ALBERT PARKS/CEM	0.00	W Admin	0.00
		MCCOA	0.00	COP-isd GENERAL	0.00	Due	0.00
		MONT CO SHERIFF	0.00	COP-isd SP ED	0.00	Intrst	
		MSU EXTENSION	0.00	COP-isd EX SP ED	0.00	Total	
		ALBERT TWP OPER	0.00	F/A REAL,ALBERT FI	0.00		

PROP. ADDR: 8515 BIG WOLF LAKE R U S GOVERNMENT  
T29N R2E SEC 32 NW 1/4 OF SW 1/4 WASHINGTON DC 00000

001-132-000-050-00 ----- 001-132-000-050-00 NO:



CLASS	PRE/MBT %	Tax Heading	Amount	Tax Heading	Amount		Totals
402		COUNTY ROADS	0.00	ALBERT ROADS	0.00	Tax	0.00
69030		LIBRARY	0.00	ALBERT PARKS/CEM	0.00	W Admin	0.00
		MCCOA	0.00	COP-isd GENERAL	0.00	Due	0.00
		MONT CO SHERIFF	0.00	COP-isd SP ED	0.00	Intrst	
		MSU EXTENSION	0.00	COP-isd EX SP ED	0.00	Total	
		ALBERT TWP OPER	0.00	F/A REAL,ALBERT FI	0.00		

PROP. ADDR: STATE OF MICHIGAN  
T29N R2E SEC 32 SW 1/4 OF SW 1/4 DNR REAL ESTATE DIVISION  
PO BOX 30028  
LANSING MI 48909

001-132-000-060-00 ----- 001-132-000-060-00 NO:



CLASS	PRE/MBT %	Tax Heading	Amount	Tax Heading	Amount		Totals
402		COUNTY ROADS	0.00	ALBERT ROADS	0.00	Tax	0.00
69030		LIBRARY	0.00	ALBERT PARKS/CEM	0.00	W Admin	0.00
		MCCOA	0.00	COP-isd GENERAL	0.00	Due	0.00
		MONT CO SHERIFF	0.00	COP-isd SP ED	0.00	Intrst	
		MSU EXTENSION	0.00	COP-isd EX SP ED	0.00	Total	
		ALBERT TWP OPER	0.00	F/A REAL,ALBERT FI	0.00		

PROP. ADDR: STATE OF MICHIGAN  
T29N R2E SEC 32 E 1/2 OF SW 1/4 DNR REAL ESTATE DIVISION  
PO BOX 30028  
LANSING MI 48909

ALBERT TOWNSHIP  
Real & Personal Property  
Spec. Population: Ad Valorem+Special Acts

Parcel # Valuations Tax Heading Amount Tax Heading Amount --- Totals ---  
001-132-000-070-01 ----- 001-132-000-070-01 NO: 01996



CLASS: 402	PRE/MBT %	0	COUNTY ROADS	3.52	ALBERT ROADS	1.70	Tax	43.28
SCHOOL: 69030	TV	3,528	LIBRARY	2.11	ALBERT PARKS/CEM	1.76	W Admin	0.43
JOHANNESBURG-LE	AV	4,100	MCCOA	3.45	COP-ISD GENERAL	0.90	Due	43.71
M.CODE:	SEV	4,100	MONT CO SHERIFF	3.52	COP-ISD SP ED	2.93	Intrst	
			MSU EXTENSION	0.88	COP-ISD EX SP ED	2.22	Total	
			ALBERT TWP OPER	2.30	F/A REAL,ALBERT FI	17.99		

PROP. ADDR: GRANHOLM RD BALL DUANE A & RHONDA M  
T29N R2E SEC 32 COM AT E 1/4 COR AS POB; TH S 01DEG 31' 40" W 8710 BIG WOLF LAKE ROAD  
329.0FT ALG SEC LN; TH N 86DEG 48' 09" W 264.50FT; TH N 02DEG 40' 36" E 329.0FT; TH S 86DEG 46' 33" E 257.91FT ALG E & W 1/4 LEWISTON MI 49756  
LN TO POB. PART OF N 1/2 OF SE 1/4. CONT 1.97 AC M/L. SUBJ TO EASEMENTS, ROW, RESTICTIONS, RESERVATIONS & LEASES OF REC.  
PARCEL 1

001-132-000-070-02 ----- 001-132-000-070-02 NO: 01997



CLASS: 402	PRE/MBT %	0	COUNTY ROADS	3.52	ALBERT ROADS	1.70	Tax	43.28
SCHOOL: 69030	TV	3,528	LIBRARY	2.11	ALBERT PARKS/CEM	1.76	W Admin	0.43
JOHANNESBURG-LE	AV	4,100	MCCOA	3.45	COP-ISD GENERAL	0.90	Due	43.71
M.CODE:	SEV	4,100	MONT CO SHERIFF	3.52	COP-ISD SP ED	2.93	Intrst	
			MSU EXTENSION	0.88	COP-ISD EX SP ED	2.22	Total	
			ALBERT TWP OPER	2.30	F/A REAL,ALBERT FI	17.99		

PROP. ADDR: GRANHOLM RD BALL DUANE A & RHONDA M  
T29N R2E SEC 32 COM AT E 1/4 COR SEC; TH S 01DEG 31' 40" W 8710 BIG WOLF LAKE ROAD  
329FT ALG SEC LN TO POB; TH S 01DEG 31' 40" W 329FT ALG SEC LEWISTON MI 49756  
LN; TH N 86DEG 49' 45" W 271.10 FT; TH N 02DEG 40' 36" E  
329.0FT; TH S 86DEG 48' 09" E 264.50FT TO POB. PART OF N 1/2  
OF SE 1/4. CONTAINS 2.02 ACRES M/L. SUBJ TO EASEMENTS, ROW,  
RESTRICTIONS RESERVATIONS & LEASES OF REC. PARCEL 2

001-132-000-070-03 ----- 001-132-000-070-03 NO: 01998



CLASS: 402	PRE/MBT %	0	COUNTY ROADS	3.52	ALBERT ROADS	1.70	Tax	43.28
SCHOOL: 69030	TV	3,528	LIBRARY	2.11	ALBERT PARKS/CEM	1.76	W Admin	0.43
JOHANNESBURG-LE	AV	4,100	MCCOA	3.45	COP-ISD GENERAL	0.90	Due	43.71
M.CODE:	SEV	4,100	MONT CO SHERIFF	3.52	COP-ISD SP ED	2.93	Intrst	
			MSU EXTENSION	0.88	COP-ISD EX SP ED	2.22	Total	
			ALBERT TWP OPER	2.30	F/A REAL,ALBERT FI	17.99		

PROP. ADDR: GRANHOLM RD VANWICKLIN GARY D & ESTHER L/E  
T29N R2E SEC 32 PARCEL 3 COM AT E 1/4 COR OF SEC; TH S 01DEG 8351 HOLLY DR  
31' 40" W 658.0FT ALG SEC LN TO POB; TH S 1DEG 31' 40" W CANTON MI 48187  
329.0FT ALG SEC LN; TH N 86DEG 51' 16" W 277.70FT; TH N 2DEG 40' 36" E 329.0FT; TH S 86DEG 49' 45" E 271.10FT TO POB. PART  
OF N 1/2 OF SE 1/4. CONT 2.07 ACRES. SUBJ TO EASEMENTS, ROW,  
RESTRICTIONS, RESERVATIONS & LEASES OF RECORD.

ALBERT TOWNSHIP  
Real & Personal Property  
Spec. Population: Ad Valorem+Special Acts

Parcel # Valuations Tax Heading Amount Tax Heading Amount --- Totals ---  
001-132-000-070-04 ----- 001-132-000-070-04 NO: 01999



CLASS: 402	PRE/MBT %	0	COUNTY ROADS	5.53	ALBERT ROADS	2.68	Tax	67.96
SCHOOL: 69030	TV	5,538	LIBRARY	3.32	ALBERT PARKS/CEM	2.76	W Admin	0.67
JOHANNESBURG-LE	AV	6,400	MCCOA	5.41	COP-ISD GENERAL	1.41	Due	68.63
M.CODE: SEV		6,400	MONT CO SHERIFF	5.53	COP-ISD SP ED	4.60	Intrst	
			MSU EXTENSION	1.38	COP-ISD EX SP ED	3.49	Total	
			ALBERT TWP OPER	3.61	F/A REAL,ALBERT FI	28.24		

PROP. ADDR: 1510 GRANHOLM RD VANWICKLIN GARY D & ESTHER L/E  
 T29N R2E SEC 32 PARCEL 4 COM AT E 1/4 COR OF SEC; TH S 01DEG 8351 HOLLY DR  
 31' 40" W 987.0FT ALG SEC LN TO POB. TH S 01DEG 31' 40" W CANTON MI 48187  
 328.89FT; TH N 86DEG 38' 04" W 284.30FT ALG 1/8 LN; TH N 2DEG  
 40' 36" E 327.67FT; TH S 86DEG 51' 16" E 277.70FT TO POB. PART  
 OF N 1/2 OF SE 1/4. CONT 2.12. ACRES M/L.SUBJ TO EASEMENTS,  
 ROW, RESTRICTIONS, RESERVATIONS & LEASES OF REC.

001-132-000-070-05 ----- 001-132-000-070-05 NO: 02000



CLASS: 401	PRE/MBT %	0	COUNTY ROADS	28.35	ALBERT ROADS	13.74	Tax	348.24
SCHOOL: 69030	TV	28,357	LIBRARY	17.01	ALBERT PARKS/CEM	14.17	W Admin	3.48
JOHANNESBURG-LE	AV	37,200	MCCOA	27.73	COP-ISD GENERAL	7.23	Due	351.72
M.CODE: SEV		37,200	MONT CO SHERIFF	28.35	COP-ISD SP ED	23.56	Intrst	
			MSU EXTENSION	7.08	COP-ISD EX SP ED	17.89	Total	
			ALBERT TWP OPER	18.51	F/A REAL,ALBERT FI	144.62		

PROP. ADDR: 1512 GRANHOLM RD CHAMBERS SHIRLEY A  
 T29N R2E SEC 32 COM AT E 1/4 COR OF SEC; TH N 86DEG 46' 33" W 42233 HAYES ST  
 257.91FT ALG E & W 1/4 LN TO POB; TH N 86DEG 46' 33" W BELLEVILLE MI 48111  
 331.50FT ALG E & W 1/4 LN; TH S 02DEG 40' 34" W 1313.86FT; TH  
 S 86DEG 38' 04" E 331.5FT ALG 1/8 LN; TH N 2 DEG 40' 36" E  
 1314.67FT TO POB. PART OF THE N 1/4 OF SE 1/4. CONT 10.001  
 ACRES M/L. SUBJ TO EASEMENTS, ROW, RESTRICTIONS, RESERVATIONS  
 & LEASES OF REC. PARCEL 5

001-132-000-070-06 ----- 001-132-000-070-06 NO: 02001



CLASS: 401	PRE/MBT %	100	COUNTY ROADS	0.00	ALBERT ROADS	0.00	Tax	0.00
SCHOOL: 69030	TV	78,996	LIBRARY	0.00	ALBERT PARKS/CEM	0.00	W Admin	0.00
JOHANNESBURG-LE	AV	120,100	MCCOA	0.00	COP-ISD GENERAL	0.00	Due	0.00
M.CODE: COREL	SEV	120,100	MONT CO SHERIFF	0.00	COP-ISD SP ED	0.00	Intrst	
			MSU EXTENSION	0.00	COP-ISD EX SP ED	0.00	Total	
			ALBERT TWP OPER	0.00	F/A REAL,ALBERT FI	0.00		

PROP. ADDR: 1514 GRANHOLM RD BRADLEY FRANCES ANN &  
 MAP NUM: BOR-05 GRISSINGER DOUGLAS  
 T29N R2E SEC 32 COM AT E 1/4 COR; TH N 86DEG 46' 33" W 1514 GRANHOLM RD  
 589.41FT ALG E & W 1/4 LN TO POB; TH N 86DEG 46' 33" W LEWISTON MI 49756  
 331.80FT; TH S 2DEG 40' 33" W 1313.04FT; TH S 86DEG 38' 04" E  
 331.80FT ALG 1/8 LN; TH N 2DEG 40' 34" E 1313.86FT TO POB.  
 PART OF N 1/2 OF SE 1/4. CONT 10.04 AC M/L. SUBJ TO EASEMENTS,  
 ROW, RESTRICTIONS, RESERVATIONS & LEASES OF REC. PARCEL 6

ALBERT TOWNSHIP  
Real & Personal Property  
Spec. Population: Ad Valorem+Special Acts

Parcel # Valuations Tax Heading Amount Tax Heading Amount --- Totals ---  
001-132-000-070-07 ----- 001-132-000-070-07 NO: 02002



CLASS: 402	PRE/MBT %	0	COUNTY ROADS	11.57	ALBERT ROADS	5.60	Tax	142.11
SCHOOL: 69030	TV	11,576	LIBRARY	6.94	ALBERT PARKS/CEM	5.78	W Admin	1.42
JOHANNESBURG-LE	AV	15,200	MCCOA	11.32	COP-ISD GENERAL	2.95	Due	143.53
M.CODE: SEV		15,200	MONT CO SHERIFF	11.57	COP-ISD SP ED	9.61	Intrst	
			MSU EXTENSION	2.89	COP-ISD EX SP ED	7.30	Total	
			ALBERT TWP OPER	7.55	F/A REAL,ALBERT FI	59.03		

PROP. ADDR: WALKER BRUCE W & NOREEN H  
 T29N R2E SEC 32 COM AT E 1/4 COR; TH N 86DEG 46' 33" W 27811 MORAN  
 921.21FT ALG E & W 1/4 LN TO POB; TH N 86DEG 46' 33" W HARRISON TOWNSHIP MI 48045-2930  
 332.0FT; TH S 2DEG 40' 32" W 1312.22FT; TH S 86DEG 38' 04" E  
 332.0FT ALG 1/8 LN; TH N 2DEG 40' 33" W 1313.04FT TO POB. PART  
 OF N 1/2 OF SE 1/4. CONT 10.04 AC M/L. SUBJ TO EASEMENTS, ROW,  
 RESTRICTIONS, RESERVATIONS & LEASES OF REC. PARCEL 7

001-132-000-070-08 ----- 001-132-000-070-08 NO: 02003



CLASS: 402	PRE/MBT %	0	COUNTY ROADS	11.57	ALBERT ROADS	5.60	Tax	142.11
SCHOOL: 69030	TV	11,576	LIBRARY	6.94	ALBERT PARKS/CEM	5.78	W Admin	1.42
JOHANNESBURG-LE	AV	15,200	MCCOA	11.32	COP-ISD GENERAL	2.95	Due	143.53
M.CODE: LERET	SEV	15,200	MONT CO SHERIFF	11.57	COP-ISD SP ED	9.61	Intrst	
			MSU EXTENSION	2.89	COP-ISD EX SP ED	7.30	Total	
			ALBERT TWP OPER	7.55	F/A REAL,ALBERT FI	59.03		

PROP. ADDR: WALKER BRUCE & NOREEN  
 T29N R2E SEC 32 COM AT E 1/4 COR; TH N 86DEG 46' 33" W 27781 MORAN  
 1253.21FT ALG E & W 1/4 LN TO POB; TH N 86DEG 46' 33" W HARRISON TOWNSHIP MI 48045  
 332.20FT; TH S 02DEG 40' 30" W 1311.40FT; TH S 86DEG 38' 04" E  
 332.20FT ALG 1/8 LN; TH N 02DEG 40' 32" E 1312.22FT TO POB.  
 PART OF N 1/2 OF SE 1/4. CONT 10.003 AC M/L. SUBJ TO  
 EASEMENTS, ROW, RESTRICTITONS, RESERVATIONS & LEASES OF REC.  
 PARCEL 8

001-132-000-070-09 ----- 001-132-000-070-09 NO: 02004



CLASS: 402	PRE/MBT %	0	COUNTY ROADS	21.50	ALBERT ROADS	10.41	Tax	264.04
SCHOOL: 69030	TV	21,500	LIBRARY	12.90	ALBERT PARKS/CEM	10.75	W Admin	2.64
JOHANNESBURG-LE	AV	21,500	MCCOA	21.03	COP-ISD GENERAL	5.48	Due	266.68
M.CODE: SEV		21,500	MONT CO SHERIFF	21.50	COP-ISD SP ED	17.86	Intrst	
			MSU EXTENSION	5.37	COP-ISD EX SP ED	13.56	Total	
			ALBERT TWP OPER	14.03	F/A REAL,ALBERT FI	109.65		

PROP. ADDR: JUNE MATTHEW K & CAROLINE  
 T29N R2E SEC 32 COM AT E 1/4 COR; TH N 86DEG 46' 33" W 248 BARRY ST  
 1585.41FT ALG E & W 1/4 LN TO POB; TH N 86DEG 46' 33" W UNION CITY MI 49094  
 332.50FT; TH S 02DEG 40' 29" W 1310.58FT; TH S 86DEG 38' 04" E  
 332.50FT ALG 1/8 LN; TH N 02DEG 40' 30" E 1311.40FT TO POB.  
 PART OF N 1/2 OF SE 1/4. CONT 10.006 AC M/L. SUBJ TO  
 EASEMENTS, ROW, RESTRICTITONS, RESERVATIONS & LEASES OF REC.  
 PARCEL 9

ALBERT TOWNSHIP  
Real & Personal Property  
Spec. Population: Ad Valorem+Special Acts

Parcel # Valuations Tax Heading Amount Tax Heading Amount --- Totals ---  
001-132-000-070-10 ----- 001-132-000-070-10 NO: 02005



CLASS	PRE/MBT %	Tax Heading	Amount	Tax Heading	Amount		Totals
401	0	COUNTY ROADS	21.38	ALBERT ROADS	10.36	Tax	262.65
SCHOOL: 69030	TV	LIBRARY	12.83	ALBERT PARKS/CEM	10.69	W Admin	2.62
JOHANNESBURG-LE	AV	MCCOA	20.92	COP-ISD GENERAL	5.46	Due	265.27
M.CODE:	SEV	MONT CO SHERIFF	21.38	COP-ISD SP ED	17.77	Intrst	
		MSU EXTENSION	5.34	COP-ISD EX SP ED	13.49	Total	
		ALBERT TWP OPER	13.96	F/A REAL,ALBERT FI	109.07		

PROP. ADDR: 1506 GRANHOLM RD  
 T29N R2E SEC 32 COM AT E 1/4 COR; TH N 86DEG 46' 33" W  
 1917.91FT ALG E & W 1/4 LN TO POB; TH N 86DEG 46' 33" W  
 332.50FT; TH S 02DEG 40' 27" W 1309.76FT; TH S 86DEG 38' 04" E  
 332.50FT ALG 1/8 LN; TH N 02DEG 40' 29" E 1310.58FT TO POB.  
 PART OF N 1/2 OF SE 1/4. CONT 10.0001 AC M/L. SUBJ TO  
 EASEMENTS, ROW, RESTRICITONS, RESERVATIONS & LEASES OF REC.  
 PARCEL 10

KAHL SHANNON  
 PO BOX 1098  
 LEWISTON MI 49756

001-132-000-070-11 ----- 001-132-000-070-11 NO: 02006



CLASS	PRE/MBT %	Tax Heading	Amount	Tax Heading	Amount		Totals
401	0	COUNTY ROADS	19.27	ALBERT ROADS	9.33	Tax	236.67
SCHOOL: 69030	TV	LIBRARY	11.56	ALBERT PARKS/CEM	9.63	W Admin	2.36
JOHANNESBURG-LE	AV	MCCOA	18.85	COP-ISD GENERAL	4.92	Due	239.03
M.CODE:	SEV	MONT CO SHERIFF	19.27	COP-ISD SP ED	16.01	Intrst	
		MSU EXTENSION	4.81	COP-ISD EX SP ED	12.15	Total	
		ALBERT TWP OPER	12.58	F/A REAL,ALBERT FI	98.29		

PROP. ADDR: 1508 GRANHOLM RD  
 T29N R2E SEC 32 COM E 1/4 COR OF SEC; TH N 86 DEG 46' 33" W  
 2250.41FT ALG E & W 1/4 LN TO POB; TH N 86DEG 46' 33" W 330FT  
 ALG SD LN; TH S 02DEG 40' 26" W 1308.94FT ALG N & S 1/4 LN; TH  
 S 86DEG 38' 04" E 333FT ALG 1/8 LN; TH N 02DEG 40' 27" E  
 1309.76FT TO POB. PART OF N 1/2 OF SE 1/4. CONT10.009 ACRES  
 M/L. SUBJ TO EASEMENTS, ROW, RESTRICTIONS, RESERVATIONS &  
 LEASES OF REC.

WARREN RANDY L ESTATE  
 241 STERLING DR  
 LAPEER MI 48446

001-132-000-080-00 ----- 001-132-000-080-00 NO:



CLASS	PRE/MBT %	Tax Heading	Amount	Tax Heading	Amount		Totals
402	0	COUNTY ROADS	0.00	ALBERT ROADS	0.00	Tax	0.00
SCHOOL: 69030	TV	LIBRARY	0.00	ALBERT PARKS/CEM	0.00	W Admin	0.00
JOHANNESBURG-LE	AV	MCCOA	0.00	COP-ISD GENERAL	0.00	Due	0.00
M.CODE:	SEV	MONT CO SHERIFF	0.00	COP-ISD SP ED	0.00	Intrst	
		MSU EXTENSION	0.00	COP-ISD EX SP ED	0.00	Total	
		ALBERT TWP OPER	0.00	F/A REAL,ALBERT FI	0.00		

PROP. ADDR:  
 T29N R2E SEC 32 S 1/2 OF SE 1/4

STATE OF MICHIGAN  
 DNR REAL ESTATE DIVISION  
 PO BOX 30028  
 LANSING MI 48909

ALBERT TOWNSHIP  
Real & Personal Property  
Spec. Population: Ad Valorem+Special Acts

Parcel # Valuations Tax Heading Amount Tax Heading Amount --- Totals ---  
001-133-000-020-00 ----- 001-133-000-020-00 NO:



CLASS	PRE/MBT %	Tax Heading	Amount	Tax Heading	Amount		Totals
402		COUNTY ROADS	0.00	ALBERT ROADS	0.00	Tax	0.00
69030		LIBRARY	0.00	ALBERT PARKS/CEM	0.00	W Admin	0.00
		MCCOA	0.00	COP-ISD GENERAL	0.00	Due	0.00
		MONT CO SHERIFF	0.00	COP-ISD SP ED	0.00	Intrst	
		MSU EXTENSION	0.00	COP-ISD EX SP ED	0.00	Total	
		ALBERT TWP OPER	0.00	F/A REAL,ALBERT FI	0.00		

PROP. ADDR: STATE OF MICHIGAN  
T29N R2E SEC 33 NE 1/4 DNR REAL ESTATE DIVISION  
PO BOX 30028  
LANSING MI 48909

001-133-000-030-00 ----- 001-133-000-030-00 NO:



CLASS	PRE/MBT %	Tax Heading	Amount	Tax Heading	Amount		Totals
402		COUNTY ROADS	0.00	ALBERT ROADS	0.00	Tax	0.00
69030		LIBRARY	0.00	ALBERT PARKS/CEM	0.00	W Admin	0.00
		MCCOA	0.00	COP-ISD GENERAL	0.00	Due	0.00
		MONT CO SHERIFF	0.00	COP-ISD SP ED	0.00	Intrst	
		MSU EXTENSION	0.00	COP-ISD EX SP ED	0.00	Total	
		ALBERT TWP OPER	0.00	F/A REAL,ALBERT FI	0.00		

PROP. ADDR: STATE OF MICHIGAN  
T29N R2E SEC 33 N 1/2 OF NW 1/4 DNR REAL ESTATE DIVISION  
PO BOX 30028  
LANSING MI 48909

001-133-000-040-00 ----- 001-133-000-040-00 NO: 02007



CLASS	PRE/MBT %	Tax Heading	Amount	Tax Heading	Amount		Totals
402		COUNTY ROADS	22.30	ALBERT ROADS	10.80	Tax	273.87
69030		LIBRARY	13.38	ALBERT PARKS/CEM	11.15	W Admin	2.73
		MCCOA	21.81	COP-ISD GENERAL	5.69	Due	276.60
		MONT CO SHERIFF	22.30	COP-ISD SP ED	18.52	Intrst	
		MSU EXTENSION	5.57	COP-ISD EX SP ED	14.06	Total	
		ALBERT TWP OPER	14.56	F/A REAL,ALBERT FI	113.73		

PROP. ADDR: 9061 THOMPSON DR BROWN ELLIE THOMPSON  
T29N R2E SEC 33 N 1/2 OF SW 1/4 OF NW 1/4 & N 1/2 OF SE 1/4 OF THOMPSON LEONARD & JUDITH  
NW 1/4 500 W CAMINO ENCANTO APT 196  
GREEN VALLEY AZ 85614

ALBERT TOWNSHIP  
Real & Personal Property  
Spec. Population: Ad Valorem+Special Acts

Parcel # Valuations Tax Heading Amount Tax Heading Amount --- Totals ---  
001-133-000-050-00 ----- 001-133-000-050-00 NO: 02008



CLASS: 401	PRE/MBT %	0	COUNTY ROADS	21.12	ALBERT ROADS	10.23	Tax	259.39
SCHOOL: 69030	TV	21,121	LIBRARY	12.67	ALBERT PARKS/CEM	10.56	W Admin	2.59
JOHANNESBURG-LE	AV	38,000	MCCOA	20.66	COP-ISD GENERAL	5.39	Due	261.98
M.CODE: SEV		38,000	MONT CO SHERIFF	21.12	COP-ISD SP ED	17.54	Intrst	
			MSU EXTENSION	5.28	COP-ISD EX SP ED	13.32	Total	
			ALBERT TWP OPER	13.79	F/A REAL,ALBERT FI	107.71		

PROP. ADDR: 1669 GRANHOLM RD THOMAS LEE SR ESTATE  
T29N R2E SEC 33 BEG 33 FT E OF SW COR OF SW ¼ OF NW ¼ AS 1669 GRANHOLM  
POB TH E 600 FT., N 297 FT., W 600 FT. TH S 297 FT TO POB LEWISTON MI 49756

001-133-000-060-00 ----- 001-133-000-060-00 NO: 02009



CLASS: 401	PRE/MBT %	100	COUNTY ROADS	55.45	ALBERT ROADS	26.87	Tax	681.09
SCHOOL: 69030	TV	55,455	LIBRARY	33.27	ALBERT PARKS/CEM	27.72	W Admin	6.81
JOHANNESBURG-LE	AV	69,600	MCCOA	54.24	COP-ISD GENERAL	14.15	Due	687.90
M.CODE: COREL	SEV	69,600	MONT CO SHERIFF	55.45	COP-ISD SP ED	46.07	Intrst	
			MSU EXTENSION	13.86	COP-ISD EX SP ED	34.98	Total	
			ALBERT TWP OPER	36.21	F/A REAL,ALBERT FI	282.82		

PROP. ADDR: 1709 GRANHOLM RD VANAMAN AMANDA ROSE  
T29N R2E SEC 33 N 1/2 OF SW 1/4 OF SW 1/4 OF NW 1/4 1709 GRANHOLM RD  
LEWISTON MI 49756

001-133-000-070-00 ----- 001-133-000-070-00 NO: 02010



CLASS: 401	PRE/MBT %	0	COUNTY ROADS	33.48	ALBERT ROADS	16.22	Tax	411.21
SCHOOL: 69030	TV	33,482	LIBRARY	20.08	ALBERT PARKS/CEM	16.74	W Admin	4.11
JOHANNESBURG-LE	AV	54,200	MCCOA	32.75	COP-ISD GENERAL	8.54	Due	415.32
M.CODE: SEV		54,200	MONT CO SHERIFF	33.48	COP-ISD SP ED	27.82	Intrst	
			MSU EXTENSION	8.37	COP-ISD EX SP ED	21.12	Total	
			ALBERT TWP OPER	21.86	F/A REAL,ALBERT FI	170.75		

PROP. ADDR: 9199 THOMPSON DR MALOY ROBERT A &  
T29N R2E SEC 33 S 1/2 OF S 1/2 OF S 1/2 OF NW 1/4 LESS COMM 33 MALOY JOHN R TIC  
FT E OF SW COR. AS POB, TH E 600 FT, N 297 FT W 600 FT S 297 10123 WHITEFORD RD  
FT TO POB. OTTAWA LAKE MI 49267



ALBERT TOWNSHIP  
Real & Personal Property  
Spec. Population: Ad Valorem+Special Acts

Parcel # Valuations Tax Heading Amount Tax Heading Amount --- Totals ---  
001-133-000-080-00 ----- 001-133-000-080-00 NO: 02011



CLASS	PRE/MBT %	Valuations	Tax Heading	Amount	Tax Heading	Amount		Totals
401	0		COUNTY ROADS	17.75	ALBERT ROADS	8.60	Tax	217.98
SCHOOL: 69030	TV	17,750	LIBRARY	10.65	ALBERT PARKS/CEM	8.87	W Admin	2.17
JOHANNESBURG-LE	AV	25,300	MCCOA	17.36	COP-ISD GENERAL	4.53	Due	220.15
M.CODE: SEV		25,300	MONT CO SHERIFF	17.75	COP-ISD SP ED	14.74	Intrst	
			MSU EXTENSION	4.43	COP-ISD EX SP ED	11.19	Total	
			ALBERT TWP OPER	11.59	F/A REAL,ALBERT FI	90.52		

PROP. ADDR: 9160 THOMPSON DR MALOY ROBERT A &  
T29N R2E SEC 33 N 1/2 OF S 1/2 OF SE 1/4 OF NW 1/4. ALSO N 1/2 MALOY JOHN R TIC  
OF SE 1/4 OF SW 1/4 OF NW 1/4. 15 ACRES MORE OR LESS 10123 WHITEFORD RD  
OTTAWA LAKE MI 49267

001-133-000-090-01 ----- 001-133-000-090-01 NO: 02012



CLASS	PRE/MBT %	Valuations	Tax Heading	Amount	Tax Heading	Amount		Totals
401	0		COUNTY ROADS	39.07	ALBERT ROADS	18.93	Tax	479.89
SCHOOL: 69030	TV	39,076	LIBRARY	23.44	ALBERT PARKS/CEM	19.53	W Admin	4.79
JOHANNESBURG-LE	AV	112,100	MCCOA	38.22	COP-ISD GENERAL	9.97	Due	484.68
M.CODE: SEV		112,100	MONT CO SHERIFF	39.07	COP-ISD SP ED	32.46	Intrst	
			MSU EXTENSION	9.76	COP-ISD EX SP ED	24.65	Total	
			ALBERT TWP OPER	25.51	F/A REAL,ALBERT FI	199.28		

PROP. ADDR: 9051 HERMANSON RD HERMANSON STEVE A  
T29N R2E SEC 33 THE E 1/2 OF SW 1/4 LESS THE S 660 FT AND THE 1957 PELHAM AVENUE #9  
S 1/2 OF NW 1/4 OF SW 1/4 LESS N 33 FT OF SE 1/4 OF NW 1/4 OF LOS ANGELES CA 90025  
SW 1/4 ALSO LESS N 85 FT OF SW 1/4 OF NW 1/4 OF SW 1/4

001-133-000-100-00 ----- 001-133-000-100-00 NO: 02013



CLASS	PRE/MBT %	Valuations	Tax Heading	Amount	Tax Heading	Amount		Totals
401	0		COUNTY ROADS	18.79	ALBERT ROADS	9.10	Tax	230.74
SCHOOL: 69030	TV	18,790	LIBRARY	11.27	ALBERT PARKS/CEM	9.39	W Admin	2.30
JOHANNESBURG-LE	AV	29,100	MCCOA	18.38	COP-ISD GENERAL	4.79	Due	233.04
M.CODE: SEV		29,100	MONT CO SHERIFF	18.79	COP-ISD SP ED	15.61	Intrst	
			MSU EXTENSION	4.69	COP-ISD EX SP ED	11.85	Total	
			ALBERT TWP OPER	12.26	F/A REAL,ALBERT FI	95.82		

PROP. ADDR: 9180 HERMANSON RD LANSING REX & RHONDA  
T29N R2E SEC 33 NE 1/4 OF NW 1/4 OF SW 1/4. ALSO N 33 FT OF SE 734 N FORCE RD  
1/4 OF NW 1/4 OF SW 1/4 ATTICA MI 48412

ALBERT TOWNSHIP  
Real & Personal Property  
Spec. Population: Ad Valorem+Special Acts

Parcel # Valuations Tax Heading Amount Tax Heading Amount --- Totals ---  
001-133-000-110-00 ----- 001-133-000-110-00 NO: 02014



CLASS: 402	PRE/MBT %	0	COUNTY ROADS	3.80	ALBERT ROADS	1.84	Tax	46.72
SCHOOL: 69030	TV	3,809	LIBRARY	2.28	ALBERT PARKS/CEM	1.90	W Admin	0.46
JOHANNESBURG-LE	AV	8,300	MCCOA	3.72	COP-ISD GENERAL	0.97	Due	47.18
M.CODE:	SEV	8,300	MONT CO SHERIFF	3.80	COP-ISD SP ED	3.16	Intrst	
			MSU EXTENSION	0.95	COP-ISD EX SP ED	2.40	Total	
			ALBERT TWP OPER	2.48	F/A REAL,ALBERT FI	19.42		

PROP. ADDR: 1629 GRANHOLM RD  
T29N R2E SEC 33 N 1/2 OF NW 1/4 OF NW 1/4 OF SW 1/4

GRIFFIN STEPHANIE ANN &  
IRISH JENNIFER MARIE  
1047 W SCHUMACHER AVE  
FLINT MI 48507

001-133-000-120-00 ----- 001-133-000-120-00 NO: 02015



CLASS: 402	PRE/MBT %	0	COUNTY ROADS	3.01	ALBERT ROADS	1.45	Tax	36.94
SCHOOL: 69030	TV	3,012	LIBRARY	1.80	ALBERT PARKS/CEM	1.50	W Admin	0.36
JOHANNESBURG-LE	AV	9,300	MCCOA	2.94	COP-ISD GENERAL	0.76	Due	37.30
M.CODE:	SEV	9,300	MONT CO SHERIFF	3.01	COP-ISD SP ED	2.50	Intrst	
			MSU EXTENSION	0.75	COP-ISD EX SP ED	1.90	Total	
			ALBERT TWP OPER	1.96	F/A REAL,ALBERT FI	15.36		

PROP. ADDR:  
T29N R2E SEC 33 S 1/2 OF NW 1/4 OF NW 1/4 OF SW 1/4 ALSO THE N  
85 FT OF SW 1/4 OF NW 1/4 OF SW 1/4

HERMANSON STEVE A  
1957 PELHAM AVENUE #9  
LOS ANGELES CA 90025

001-133-000-140-00 ----- 001-133-000-140-00 NO: 02016



CLASS: 401	PRE/MBT %	100	COUNTY ROADS	61.77	ALBERT ROADS	29.93	Tax	758.75
SCHOOL: 69030	TV	61,777	LIBRARY	37.06	ALBERT PARKS/CEM	30.88	W Admin	7.58
JOHANNESBURG-LE	AV	89,700	MCCOA	60.43	COP-ISD GENERAL	15.77	Due	766.33
M.CODE:	SEV	89,700	MONT CO SHERIFF	61.77	COP-ISD SP ED	51.33	Intrst	
			MSU EXTENSION	15.44	COP-ISD EX SP ED	38.97	Total	
			ALBERT TWP OPER	40.34	F/A REAL,ALBERT FI	315.06		

PROP. ADDR: 1511 GRANHOLM RD  
T29N R2E SEC 33 N 1/2 OF SW 1/4 OF SW 1/4

CUBAS VASILE  
1511 GRANHOLM RD  
LEWISTON MI 49756

ALBERT TOWNSHIP  
Real & Personal Property  
Spec. Population: Ad Valorem+Special Acts

Parcel # Valuations Tax Heading Amount Tax Heading Amount --- Totals ---  
001-133-000-150-00 ----- 001-133-000-150-00 NO: 02017



CLASS: 401	PRE/MBT %	0	COUNTY ROADS	53.25	ALBERT ROADS	25.80	Tax	654.05
SCHOOL: 69030	TV	53,253	LIBRARY	31.95	ALBERT PARKS/CEM	26.62	W Admin	6.54
JOHANNESBURG-LE	AV	94,300	MCCOA	52.09	COP-ISD GENERAL	13.59	Due	660.59
M.CODE:	SEV	94,300	MONT CO SHERIFF	53.25	COP-ISD SP ED	44.24	Intrst	
			MSU EXTENSION	13.31	COP-ISD EX SP ED	33.59	Total	
			ALBERT TWP OPER	34.77	F/A REAL,ALBERT FI	271.59		

PROP. ADDR: 1233 GRANHOLM RD SISCO KENNETH E JR & SUZANNE L  
T29N R2E SEC 33 PAR 1 W 1/2 OF SW 1/4 OF SW 1/4 OF SW 1/4 11938 DELVIN DR  
STERLING HEIGHTS MI 48313

001-133-000-150-01 ----- 001-133-000-150-01 NO: 02018



CLASS: 401	PRE/MBT %	100	COUNTY ROADS	45.53	ALBERT ROADS	22.06	Tax	559.26
SCHOOL: 69030	TV	45,538	LIBRARY	27.32	ALBERT PARKS/CEM	22.76	W Admin	5.59
JOHANNESBURG-LE	AV	77,700	MCCOA	44.54	COP-ISD GENERAL	11.62	Due	564.85
M.CODE:	SEV	77,700	MONT CO SHERIFF	45.53	COP-ISD SP ED	37.83	Intrst	
			MSU EXTENSION	11.38	COP-ISD EX SP ED	28.72	Total	
			ALBERT TWP OPER	29.73	F/A REAL,ALBERT FI	232.24		

PROP. ADDR: 1201 GRANHOLM RD EDWARDS RONNIE  
T29N R2E SEC 33 PAR 2 E 1/2 OF SW 1/4 OF SW 1/4 OF SW 1/4 1201 GRANHOLM RD  
LEWISTON MI 49756

001-133-000-160-01 ----- 001-133-000-160-01 NO: 02019



CLASS: 401	PRE/MBT %	0	COUNTY ROADS	55.34	ALBERT ROADS	26.82	Tax	679.77
SCHOOL: 69030	TV	55,348	LIBRARY	33.20	ALBERT PARKS/CEM	27.67	W Admin	6.79
JOHANNESBURG-LE	AV	72,700	MCCOA	54.14	COP-ISD GENERAL	14.13	Due	686.56
M.CODE:	SEV	72,700	MONT CO SHERIFF	55.34	COP-ISD SP ED	45.98	Intrst	
			MSU EXTENSION	13.83	COP-ISD EX SP ED	34.91	Total	
			ALBERT TWP OPER	36.14	F/A REAL,ALBERT FI	282.27		

PROP. ADDR: 1105 GRANHOLM RD CUBAS ANA  
T29N R2E SEC 33 SE 1/4 OF SW 1/4 OF SW 1/4 5451 KATHERINE ST  
DEARBORN HEIGHTS MI 48125

001-133-000-170-00 ----- 001-133-000-170-00 NO: 02020



CLASS: 401	PRE/MBT %	0	COUNTY ROADS	19.22	ALBERT ROADS	9.31	Tax	236.07
SCHOOL: 69030	TV	19,224	LIBRARY	11.53	ALBERT PARKS/CEM	9.61	W Admin	2.36
JOHANNESBURG-LE	AV	35,600	MCCOA	18.80	COP-ISD GENERAL	4.90	Due	238.43
M.CODE:	SEV	35,600	MONT CO SHERIFF	19.22	COP-ISD SP ED	15.97	Intrst	
			MSU EXTENSION	4.80	COP-ISD EX SP ED	12.12	Total	
			ALBERT TWP OPER	12.55	F/A REAL,ALBERT FI	98.04		

PROP. ADDR: 1085 GRANHOLM RD DANSARD FAMILY IRREVOCABLE TRUST  
T29N R2E SEC 33 BEG AT SW COR SE 1/4 OF SW 1/4. TH N 660 FT E 2740 MIDDLEBELT RD  
330 FT, S 253 FT, W 107 FT, S 407 FT W 223 FT TO POB W BLOOMFIELD MI 48324

ALBERT TOWNSHIP  
Real & Personal Property  
Spec. Population: Ad Valorem+Special Acts

Parcel # Valuations Tax Heading Amount Tax Heading Amount --- Totals ---  
001-133-000-190-00 ----- 001-133-000-190-00 NO: 02021



CLASS	PRE/MBT %	Valuations	Tax Heading	Amount	Tax Heading	Amount		Totals
401		100	COUNTY ROADS	36.80	ALBERT ROADS	17.83	Tax	452.04
SCHOOL: 69030	TV	36,807	LIBRARY	22.08	ALBERT PARKS/CEM	18.40	W Admin	4.52
JOHANNESBURG-LE	AV	61,000	MCCOA	36.00	COP-ISD GENERAL	9.39	Due	456.56
M.CODE: SEV		61,000	MONT CO SHERIFF	36.80	COP-ISD SP ED	30.58	Intrst	
			MSU EXTENSION	9.20	COP-ISD EX SP ED	23.22	Total	
			ALBERT TWP OPER	24.03	F/A REAL,ALBERT FI	187.71		

PROP. ADDR: 1065 GRANHOLM RD RADEBECK DENNIS & VALERIE  
T29N R2E SEC 33 E 1/2 OF W 1/2 OF S1/2 OF SE 1/4 OF SW 1/4 ALSO BEG 1065 GRANHOLM ROAD  
AT W 1/8 POST ON S LN OF SEC TH E 222.28 FT TO POB TH E 109.91 LEWISTON MI 49756  
FT TH N 415.14 FT TH W 106.64 FT TH S 412.35 FT TO POB

001-133-000-200-00 ----- 001-133-000-200-00 NO: 02022



CLASS	PRE/MBT %	Valuations	Tax Heading	Amount	Tax Heading	Amount		Totals
402		0	COUNTY ROADS	11.57	ALBERT ROADS	5.60	Tax	142.11
SCHOOL: 69030	TV	11,576	LIBRARY	6.94	ALBERT PARKS/CEM	5.78	W Admin	1.42
JOHANNESBURG-LE	AV	15,200	MCCOA	11.32	COP-ISD GENERAL	2.95	Due	143.53
M.CODE: SEV		15,200	MONT CO SHERIFF	11.57	COP-ISD SP ED	9.61	Intrst	
			MSU EXTENSION	2.89	COP-ISD EX SP ED	7.30	Total	
			ALBERT TWP OPER	7.55	F/A REAL,ALBERT FI	59.03		

PROP. ADDR: FITZPATRICK PATRICK M & NANCY S  
T29N R2E SEC 33 SE 1/4 OF SE 1/4 OF SW 1/4 LESS, EASEMENTS OF 435 BROOKS AVE  
RECORD PONTIAC MI 48340

001-133-000-220-00 ----- 001-133-000-220-00 NO:



CLASS	PRE/MBT %	Valuations	Tax Heading	Amount	Tax Heading	Amount		Totals
402		0	COUNTY ROADS	0.00	ALBERT ROADS	0.00	Tax	0.00
SCHOOL: 69030	TV	0	LIBRARY	0.00	ALBERT PARKS/CEM	0.00	W Admin	0.00
JOHANNESBURG-LE	AV	0	MCCOA	0.00	COP-ISD GENERAL	0.00	Due	0.00
M.CODE: SEV		0	MONT CO SHERIFF	0.00	COP-ISD SP ED	0.00	Intrst	
			MSU EXTENSION	0.00	COP-ISD EX SP ED	0.00	Total	
			ALBERT TWP OPER	0.00	F/A REAL,ALBERT FI	0.00		

PROP. ADDR: STATE OF MICHIGAN  
T29N R2E SEC 33 N 1/2 OF SE 1/4 DNR REAL ESTATE DIVISION  
PO BOX 30028  
LANSING MI 48909

ALBERT TOWNSHIP  
Real & Personal Property  
Spec. Population: Ad Valorem+Special Acts

Parcel # Valuations Tax Heading Amount Tax Heading Amount --- Totals ---  
001-133-000-230-00 ----- 001-133-000-230-00 NO: 02023



CLASS	PRE/MBT %	Valuations	Tax Heading	Amount	Tax Heading	Amount		Totals
402	0		COUNTY ROADS	13.93	ALBERT ROADS	6.75	Tax	171.05
SCHOOL: 69030	TV	13,930	LIBRARY	8.35	ALBERT PARKS/CEM	6.96	W Admin	1.71
JOHANNESBURG-LE	AV	24,000	MCCOA	13.62	COP-ISD GENERAL	3.55	Due	172.76
M.CODE: SEV	24,000		MONT CO SHERIFF	13.93	COP-ISD SP ED	11.57	Intrst	
			MSU EXTENSION	3.48	COP-ISD EX SP ED	8.78	Total	
			ALBERT TWP OPER	9.09	F/A REAL,ALBERT FI	71.04		

PROP. ADDR: T29N R2E SEC 33 W 1/2 OF SW 1/4 OF SE 1/4  
SHORT JAMES W & LAURA H/W  
28570 INDIAN RESERVATION RD  
PONCE PR 00716-003

001-133-000-230-01 ----- 001-133-000-230-01 NO: 02024



CLASS	PRE/MBT %	Valuations	Tax Heading	Amount	Tax Heading	Amount		Totals
401	100		COUNTY ROADS	40.95	ALBERT ROADS	19.84	Tax	502.94
SCHOOL: 69030	TV	40,950	LIBRARY	24.57	ALBERT PARKS/CEM	20.47	W Admin	5.02
JOHANNESBURG-LE	AV	58,300	MCCOA	40.05	COP-ISD GENERAL	10.45	Due	507.96
M.CODE: SEV	58,300		MONT CO SHERIFF	40.95	COP-ISD SP ED	34.02	Intrst	
			MSU EXTENSION	10.23	COP-ISD EX SP ED	25.83	Total	
			ALBERT TWP OPER	26.74	F/A REAL,ALBERT FI	208.84		

PROP. ADDR: 1005 GRANHOLM RD  
T29N R2E SEC 33 E 1/2 OF SW 1/4 FO SE 1/4  
REESE FRANK JOHN L/E  
PO BOX 1075  
LEWISTON MI 49756

001-133-000-240-00 ----- 001-133-000-240-00 NO:



CLASS	PRE/MBT %	Valuations	Tax Heading	Amount	Tax Heading	Amount		Totals
402	0		COUNTY ROADS	0.00	ALBERT ROADS	0.00	Tax	0.00
SCHOOL: 69030	TV	0	LIBRARY	0.00	ALBERT PARKS/CEM	0.00	W Admin	0.00
JOHANNESBURG-LE	AV	0	MCCOA	0.00	COP-ISD GENERAL	0.00	Due	0.00
M.CODE: SEV	0		MONT CO SHERIFF	0.00	COP-ISD SP ED	0.00	Intrst	
			MSU EXTENSION	0.00	COP-ISD EX SP ED	0.00	Total	
			ALBERT TWP OPER	0.00	F/A REAL,ALBERT FI	0.00		

PROP. ADDR: T29N R2E SEC 33 SE 1/4 OF SE 1/4  
STATE OF MICHIGAN  
DNR REAL ESTATE DIVISION  
PO BOX 30028  
LANSING MI 48909

ALBERT TOWNSHIP  
Real & Personal Property  
Spec. Population: Ad Valorem+Special Acts

Parcel # Valuations Tax Heading Amount Tax Heading Amount --- Totals ---  
001-134-000-010-00 ----- 001-134-000-010-00 NO:



CLASS	PRE/MBT %	Tax Heading	Amount	Tax Heading	Amount		Totals
402	0	COUNTY ROADS	0.00	ALBERT ROADS	0.00	Tax	0.00
SCHOOL: 69030	TV	LIBRARY	0.00	ALBERT PARKS/CEM	0.00	W Admin	0.00
JOHANNESBURG-LE	AV	MCCOA	0.00	COP-ISD GENERAL	0.00	Due	0.00
M.CODE: SEV	0	MONT CO SHERIFF	0.00	COP-ISD SP ED	0.00	Intrst	
		MSU EXTENSION	0.00	COP-ISD EX SP ED	0.00	Total	
		ALBERT TWP OPER	0.00	F/A REAL,ALBERT FI	0.00		

PROP. ADDR: T29N R2E SEC 34 NE 1/4  
STATE OF MICHIGAN  
DNR REAL ESTATE DIVISION  
PO BOX 30028  
LANSING MI 48909

001-134-000-020-00 ----- 001-134-000-020-00 NO: 02025



CLASS	PRE/MBT %	Tax Heading	Amount	Tax Heading	Amount		Totals
401	100	COUNTY ROADS	65.01	ALBERT ROADS	31.50	Tax	798.51
SCHOOL: 69030	TV	LIBRARY	39.00	ALBERT PARKS/CEM	32.50	W Admin	7.98
JOHANNESBURG-LE	AV	MCCOA	63.59	COP-ISD GENERAL	16.59	Due	806.49
M.CODE: SEV	107,700	MONT CO SHERIFF	65.01	COP-ISD SP ED	54.02	Intrst	
		MSU EXTENSION	16.25	COP-ISD EX SP ED	41.01	Total	
		ALBERT TWP OPER	42.45	F/A REAL,ALBERT FI	331.58		

PROP. ADDR: 1855 SODEN RD  
T29N R2E SEC 34 S 1/2 OF NE 1/4 OF NW 1/4 LYING E OF CO RD  
LEVERTON JOYCE TRUST  
1855 SODEN RD  
LEWISTON MI 49756

001-134-000-030-00 ----- 001-134-000-030-00 NO: 02026



CLASS	PRE/MBT %	Tax Heading	Amount	Tax Heading	Amount		Totals
401	0	COUNTY ROADS	30.56	ALBERT ROADS	14.81	Tax	375.37
SCHOOL: 69030	TV	LIBRARY	18.33	ALBERT PARKS/CEM	15.28	W Admin	3.75
JOHANNESBURG-LE	AV	MCCOA	29.89	COP-ISD GENERAL	7.80	Due	379.12
M.CODE: SEV	60,900	MONT CO SHERIFF	30.56	COP-ISD SP ED	25.39	Intrst	
		MSU EXTENSION	7.64	COP-ISD EX SP ED	19.28	Total	
		ALBERT TWP OPER	19.95	F/A REAL,ALBERT FI	155.88		

PROP. ADDR: 1770 SODEN RD  
T29N R2E SEC 34 S 1/2 OF NE 1/4 OF NW 1/4 LYING W OF CO RD  
KIMBALL KARLE A &  
MOLL CYNTHIA G L/E  
7870 KEARNEY RD  
WHITMORE LAKE MI 48189

ALBERT TOWNSHIP  
Real & Personal Property  
Spec. Population: Ad Valorem+Special Acts


Parcel # Valuations Tax Heading Amount Tax Heading Amount --- Totals ---  
001-134-000-040-00 ----- 001-134-000-040-00 NO: 02027



CLASS	PRE/MBT %	Valuations	Tax Heading	Amount	Tax Heading	Amount		Totals
402	0		COUNTY ROADS	6.91	ALBERT ROADS	3.34	Tax	84.85
SCHOOL: 69030	TV	6,912	LIBRARY	4.14	ALBERT PARKS/CEM	3.45	W Admin	0.84
JOHANNESBURG-LE	AV	15,200	MCCOA	6.76	COP-ISD GENERAL	1.76	Due	85.69
M.CODE: SEV	15,200		MONT CO SHERIFF	6.91	COP-ISD SP ED	5.74	Intrst	
			MSU EXTENSION	1.72	COP-ISD EX SP ED	4.36	Total	
			ALBERT TWP OPER	4.51	F/A REAL,ALBERT FI	35.25		

PROP. ADDR: 1770 SODEN RD-VACANT KIMBALL KARLE A &  
T29N R2E SEC 34 SE ¼ OF NW ¼ OF NW ¼ MOLL CYNTHIA G L/E  
7870 KEARNEY RD  
WHITMORE LAKE MI 48189

001-134-000-050-00 ----- 001-134-000-050-00 NO: 02028



CLASS	PRE/MBT %	Valuations	Tax Heading	Amount	Tax Heading	Amount		Totals
402	0		COUNTY ROADS	6.91	ALBERT ROADS	3.34	Tax	84.85
SCHOOL: 69030	TV	6,912	LIBRARY	4.14	ALBERT PARKS/CEM	3.45	W Admin	0.84
JOHANNESBURG-LE	AV	15,200	MCCOA	6.76	COP-ISD GENERAL	1.76	Due	85.69
M.CODE: SEV	15,200		MONT CO SHERIFF	6.91	COP-ISD SP ED	5.74	Intrst	
			MSU EXTENSION	1.72	COP-ISD EX SP ED	4.36	Total	
			ALBERT TWP OPER	4.51	F/A REAL,ALBERT FI	35.25		

PROP. ADDR: 1770 SODEN RD-VACANT KIMBALL KARLE A &  
011 034 000 050 00 AL-34 201 C T29N R2E SEC 34 SW ¼ OF NW ¼ OF MOLL CYNTHIA G L/E  
NW ¼ 7870 KEARNEY RD  
WHITMORE LAKE MI 48189

001-134-000-060-00 ----- 001-134-000-060-00 NO: 02029



CLASS	PRE/MBT %	Valuations	Tax Heading	Amount	Tax Heading	Amount		Totals
401	0		COUNTY ROADS	42.81	ALBERT ROADS	20.75	Tax	525.88
SCHOOL: 69030	TV	42,819	LIBRARY	25.69	ALBERT PARKS/CEM	21.40	W Admin	5.25
JOHANNESBURG-LE	AV	64,900	MCCOA	41.88	COP-ISD GENERAL	10.93	Due	531.13
M.CODE: SEV	64,900		MONT CO SHERIFF	42.81	COP-ISD SP ED	35.57	Intrst	
			MSU EXTENSION	10.70	COP-ISD EX SP ED	27.01	Total	
			ALBERT TWP OPER	27.96	F/A REAL,ALBERT FI	218.37		

PROP. ADDR: 10085 GROUSE LN 00155000002400%S  
T29N R2E SEC 34 N 1/2 OF NW 1/4 OF NW 1/4 OF NW 1/4 00155000002400%S  
8504 WHITEFORD CENTER RD  
OTTAWA LAKE MI 49267

ALBERT TOWNSHIP  
Real & Personal Property  
Spec. Population: Ad Valorem+Special Acts

Parcel # Valuations Tax Heading Amount Tax Heading Amount --- Totals ---  
001-134-000-070-00 ----- 001-134-000-070-00 NO: 02030



CLASS: 401	PRE/MBT %	0	COUNTY ROADS	4.15	ALBERT ROADS	2.01	Tax	50.99
SCHOOL: 69030	TV	4,155	LIBRARY	2.49	ALBERT PARKS/CEM	2.07	W Admin	0.50
JOHANNESBURG-LE	AV	8,700	MCCOA	4.06	COP-ISD GENERAL	1.06	Due	51.49
M.CODE:	SEV	8,700	MONT CO SHERIFF	4.15	COP-ISD SP ED	3.45	Intrst	
			MSU EXTENSION	1.03	COP-ISD EX SP ED	2.62	Total	
			ALBERT TWP OPER	2.71	F/A REAL,ALBERT FI	21.19		

PROP. ADDR: 10101 GROUSE LN  
T29N R2E SEC 34 S 1/2 OF NW 1/4 OF NW 1/4 OF NW 1/4

YATES DAVID & ELAINE  
2342 LAKEMOOR DRIVE SW  
OLYMPIA WA 98512-5560

001-134-000-080-00 ----- 001-134-000-080-00 NO: 02031



CLASS: 401	PRE/MBT %	0	COUNTY ROADS	52.74	ALBERT ROADS	25.56	Tax	647.81
SCHOOL: 69030	TV	52,747	LIBRARY	31.64	ALBERT PARKS/CEM	26.37	W Admin	6.47
JOHANNESBURG-LE	AV	82,600	MCCOA	51.59	COP-ISD GENERAL	13.46	Due	654.28
M.CODE:	SEV	82,600	MONT CO SHERIFF	52.74	COP-ISD SP ED	43.82	Intrst	
			MSU EXTENSION	13.18	COP-ISD EX SP ED	33.27	Total	
			ALBERT TWP OPER	34.44	F/A REAL,ALBERT FI	269.00		

PROP. ADDR: 1980 SODEN RD  
T29N R2E SEC 34 NE 1/4 OF NW 1/4 OF NW 1/4

LEMANSKI CHARLES W & SANDRA L TRUST  
1980 SODEN RD  
LEWISTON MI 49756

001-134-000-090-00 ----- 001-134-000-090-00 NO: 02032



CLASS: 401	PRE/MBT %	100	COUNTY ROADS	89.18	ALBERT ROADS	43.21	Tax	1,095.33
SCHOOL: 69030	TV	89,180	LIBRARY	53.50	ALBERT PARKS/CEM	44.59	W Admin	10.95
JOHANNESBURG-LE	AV	159,300	MCCOA	87.23	COP-ISD GENERAL	22.76	Due	1,106.28
M.CODE:	SEV	159,300	MONT CO SHERIFF	89.18	COP-ISD SP ED	74.09	Intrst	
			MSU EXTENSION	22.29	COP-ISD EX SP ED	56.26	Total	
			ALBERT TWP OPER	58.23	F/A REAL,ALBERT FI	454.81		

PROP. ADDR: 1960 SODEN RD  
T29N R2E SEC 34 N 1/2 OF NE 1/4 OF NW 1/4 LYING W OF CO RD

LEVERTON HOLLY A TRUST  
1960 SODEN ROAD  
LEWISTON MI 49756



ALBERT TOWNSHIP  
Real & Personal Property  
Spec. Population: Ad Valorem+Special Acts

Parcel # Valuations Tax Heading Amount Tax Heading Amount --- Totals ---  
001-134-000-100-01 ----- 001-134-000-100-01 NO: 02033



CLASS: 401	PRE/MBT %	0	COUNTY ROADS	56.14	ALBERT ROADS	27.20	Tax	689.58
SCHOOL: 69030	TV	56,147	LIBRARY	33.68	ALBERT PARKS/CEM	28.07	W Admin	6.89
JOHANNESBURG-LE	AV	115,800	MCCOA	54.92	COP-ISD GENERAL	14.33	Due	696.47
M.CODE:	SEV	115,800	MONT CO SHERIFF	56.14	COP-ISD SP ED	46.65	Intrst	
			MSU EXTENSION	14.03	COP-ISD EX SP ED	35.42	Total	
			ALBERT TWP OPER	36.66	F/A REAL,ALBERT FI	286.34		

PROP. ADDR: 1925 SODEN RD  
T29N R2E SEC 34 BEG AT N 1/4 COR, TH S 200', TH W 580.07',  
SW'LY 253.53',TH NW'LY 483.02', TH E 1167.92' TO POB. 1998  
SPLIT FROM 001-134-000-010-00  
REDLINGER DANIEL  
8711 SAMARIA ROAD  
RIGA MI 49276

001-134-000-100-02 ----- 001-134-000-100-02 NO: 02034



CLASS: 401	PRE/MBT %	0	COUNTY ROADS	54.24	ALBERT ROADS	26.28	Tax	666.25
SCHOOL: 69030	TV	54,248	LIBRARY	32.54	ALBERT PARKS/CEM	27.12	W Admin	6.66
JOHANNESBURG-LE	AV	94,200	MCCOA	53.06	COP-ISD GENERAL	13.84	Due	672.91
M.CODE:	SEV	94,200	MONT CO SHERIFF	54.24	COP-ISD SP ED	45.07	Intrst	
			MSU EXTENSION	13.56	COP-ISD EX SP ED	34.22	Total	
			ALBERT TWP OPER	35.42	F/A REAL,ALBERT FI	276.66		

PROP. ADDR: 1919 SODEN RD  
T29N R2E SEC 34 BEG AT N 1/4 COR TH S 200' TO POB. TH CONT S  
459.36', TH W 465.69', TH NW'LY CURVE 485.93', TH NE'LY  
253.53', TH E 580.07' TO POB. 1998 SPLIT FROM  
001-134-000-100-00  
CROTS DAVID E & GERI ANN  
5699 ERIE ROAD  
OTTAWA LAKE MI 49267

001-134-000-110-00 ----- 001-134-000-110-00 NO:



CLASS: 402	PRE/MBT %	0	COUNTY ROADS	0.00	ALBERT ROADS	0.00	Tax	0.00
SCHOOL: 69030	TV	0	LIBRARY	0.00	ALBERT PARKS/CEM	0.00	W Admin	0.00
JOHANNESBURG-LE	AV	0	MCCOA	0.00	COP-ISD GENERAL	0.00	Due	0.00
M.CODE:	SEV	0	MONT CO SHERIFF	0.00	COP-ISD SP ED	0.00	Intrst	
			MSU EXTENSION	0.00	COP-ISD EX SP ED	0.00	Total	
			ALBERT TWP OPER	0.00	F/A REAL,ALBERT FI	0.00		

PROP. ADDR:  
T29N R2E SEC 34 S 1/2 OF NW 1/4  
STATE OF MICHIGAN  
DNR REAL ESTATE DIVISION  
PO BOX 30028  
LANSING MI 48909

ALBERT TOWNSHIP  
Real & Personal Property  
Spec. Population: Ad Valorem+Special Acts

Parcel # Valuations Tax Heading Amount Tax Heading Amount --- Totals ---  
001-134-000-120-00 ----- 001-134-000-120-00 NO:



CLASS: 402	PRE/MBT %	0	COUNTY ROADS	0.00	ALBERT ROADS	0.00	Tax	0.00
SCHOOL: 69030	TV	0	LIBRARY	0.00	ALBERT PARKS/CEM	0.00	W Admin	0.00
JOHANNESBURG-LE	AV	0	MCCOA	0.00	COP-ISD GENERAL	0.00	Due	0.00
M.CODE:	SEV	0	MONT CO SHERIFF	0.00	COP-ISD SP ED	0.00	Intrst	
			MSU EXTENSION	0.00	COP-ISD EX SP ED	0.00	Total	
			ALBERT TWP OPER	0.00	F/A REAL,ALBERT FI	0.00		

PROP. ADDR: T29N R2E SEC 34 S 1/2  
STATE OF MICHIGAN  
DNR REAL ESTATE DIVISION  
PO BOX 30028  
LANSING MI 48909

001-135-000-010-00 ----- 001-135-000-010-00 NO:



CLASS: 402	PRE/MBT %	0	COUNTY ROADS	0.00	ALBERT ROADS	0.00	Tax	0.00
SCHOOL: 69030	TV	0	LIBRARY	0.00	ALBERT PARKS/CEM	0.00	W Admin	0.00
JOHANNESBURG-LE	AV	0	MCCOA	0.00	COP-ISD GENERAL	0.00	Due	0.00
M.CODE:	SEV	0	MONT CO SHERIFF	0.00	COP-ISD SP ED	0.00	Intrst	
			MSU EXTENSION	0.00	COP-ISD EX SP ED	0.00	Total	
			ALBERT TWP OPER	0.00	F/A REAL,ALBERT FI	0.00		

PROP. ADDR: T29N R2E SEC 35 E 1/2 OF NE 1/4  
STATE OF MICHIGAN  
DNR REAL ESTATE DIVISION  
PO BOX 30028  
LANSING MI 48909

001-135-000-020-00 ----- 001-135-000-020-00 NO: 02035



CLASS: 401	PRE/MBT %	0	COUNTY ROADS	16.17	ALBERT ROADS	7.83	Tax	198.56
SCHOOL: 69030	TV	16,170	LIBRARY	9.70	ALBERT PARKS/CEM	8.08	W Admin	1.98
JOHANNESBURG-LE	AV	17,800	MCCOA	15.81	COP-ISD GENERAL	4.12	Due	200.54
M.CODE:	SEV	17,800	MONT CO SHERIFF	16.17	COP-ISD SP ED	13.43	Intrst	
			MSU EXTENSION	4.04	COP-ISD EX SP ED	10.20	Total	
			ALBERT TWP OPER	10.55	F/A REAL,ALBERT FI	82.46		

PROP. ADDR: 1926 FISH LAB RD  
T29N R2E SEC 35 COM AT N 1/4 COR TH S 243.94 FT TH S 68 DEG E  
459.11 FT TO POB TH S 193.83 FT TH S 80 DEG E 423.85 FT TH N  
212.98 FT TH S 89 DEG W 288.08 FT ALG CO RD TH N 68 DEG W  
139.25 FT ALG CO RD TO POB PARCEL 4  
WATSON BRIAN  
1922 FISH LAB RD  
LEWISTON MI 49756

ALBERT TOWNSHIP  
Real & Personal Property  
Spec. Population: Ad Valorem+Special Acts

Parcel # Valuations Tax Heading Amount Tax Heading Amount --- Totals ---  
001-135-000-020-01 ----- 001-135-000-020-01 NO: 02036



CLASS: 401	PRE/MBT %	0	COUNTY ROADS	56.79	ALBERT ROADS	27.52	Tax	697.53
SCHOOL: 69030	TV	56,794	LIBRARY	34.07	ALBERT PARKS/CEM	28.39	W Admin	6.97
JOHANNESBURG-LE	AV	90,500	MCCOA	55.55	COP-ISD GENERAL	14.49	Due	704.50
M.CODE:	SEV	90,500	MONT CO SHERIFF	56.79	COP-ISD SP ED	47.19	Intrst	
			MSU EXTENSION	14.19	COP-ISD EX SP ED	35.83	Total	
			ALBERT TWP OPER	37.08	F/A REAL,ALBERT FI	289.64		

PROP. ADDR: 1915 FISH LAB RD  
 T29N R2E SEC 35 COM AT N 1/4 COR OF SEC AS POB TH N 89 DEG E  
 1320.01 FT ALG SEC LN TH S 204.24 FT TH S 89 DEG W 25 FT ALG  
 CO RD TH S 53 DEG W 438.28 FT TH S 89 DEG W 388.84 FT TH N 68  
 DEG W 598.36 FT TH N 243.94 FT TO POB PART OF NW 1/4 OF NE 1/4  
 PARCEL 1

KRAUSE CHRISTOPHER K & DANIELLE M  
 3921 BETHUY RD  
 CASCO MI 48064

001-135-000-020-02 ----- 001-135-000-020-02 NO: 02037



CLASS: 401	PRE/MBT %	0	COUNTY ROADS	56.14	ALBERT ROADS	27.20	Tax	689.57
SCHOOL: 69030	TV	56,145	LIBRARY	33.68	ALBERT PARKS/CEM	28.07	W Admin	6.89
JOHANNESBURG-LE	AV	73,200	MCCOA	54.92	COP-ISD GENERAL	14.33	Due	696.46
M.CODE:	SEV	73,200	MONT CO SHERIFF	56.14	COP-ISD SP ED	46.65	Intrst	
			MSU EXTENSION	14.03	COP-ISD EX SP ED	35.42	Total	
			ALBERT TWP OPER	36.66	F/A REAL,ALBERT FI	286.33		

PROP. ADDR: 1780 HALBERG RD  
 T29N R2E SEC 35 COM AT N 1/4 COR TH S 864.55 FT TO POB TH S  
 450 FT TH N 89 DEG E 1320.97 FT TH N 140 FT TH N 59 DEG W  
 273.92 FT TH N 81 DEG W 1100 FT TO POB PART OF NW 1/4 OF NE  
 1/4 PARCEL 7

FOSTER WILLIAM M & SUSAN  
 1780 HALBERG ROAD  
 LEWISTON MI 49756

001-135-000-020-03 ----- 001-135-000-020-03 NO: 02038



CLASS: 401	PRE/MBT %	100	COUNTY ROADS	43.89	ALBERT ROADS	21.27	Tax	539.07
SCHOOL: 69030	TV	43,892	LIBRARY	26.33	ALBERT PARKS/CEM	21.94	W Admin	5.39
JOHANNESBURG-LE	AV	76,900	MCCOA	42.93	COP-ISD GENERAL	11.20	Due	544.46
M.CODE:	SEV	76,900	MONT CO SHERIFF	43.89	COP-ISD SP ED	36.46	Intrst	
			MSU EXTENSION	10.97	COP-ISD EX SP ED	27.69	Total	
			ALBERT TWP OPER	28.66	F/A REAL,ALBERT FI	223.84		

PROP. ADDR: 1800 HALBERG RD  
 T29N R2E SEC 35 COM AT N 1/4 COR TH S 594.35 FT TO CTR OF  
 STREAM AND POB TH NERLY 427.81 FT TH S 66.89 FT TH S 80 DEG E  
 423.25 FT TH S 74 DEG E 141.30 FT TH SELY 404 FT M/L ALG CTR  
 OF STREAM TH S 307.24 FT TH N 59 DEG W 273.92 FT TH N 81 DEG W  
 1100 FT TH N 270.20 FT TO POB. PARCEL 6-A

COLE SUSAN L  
 1800 HALBERG RD  
 LEWISTON MI 49756

ALBERT TOWNSHIP  
Real & Personal Property  
Spec. Population: Ad Valorem+Special Acts

Parcel # Valuations Tax Heading Amount Tax Heading Amount --- Totals ---  
001-135-000-020-04 ----- 001-135-000-020-04 NO: 02039



CLASS: 401	PRE/MBT %	100	COUNTY ROADS	78.85	ALBERT ROADS	38.21	Tax	968.52
SCHOOL: 69030	TV	78,855	LIBRARY	47.31	ALBERT PARKS/CEM	39.42	W Admin	9.68
JOHANNESBURG-LE	AV	88,900	MCCOA	77.13	COP-ISD GENERAL	20.13	Due	978.20
M.CODE: COREL	SEV	88,900	MONT CO SHERIFF	78.85	COP-ISD SP ED	65.52	Intrst	
			MSU EXTENSION	19.71	COP-ISD EX SP ED	49.74	Total	
			ALBERT TWP OPER	51.49	F/A REAL,ALBERT FI	402.16		

PROP. ADDR: 1922 FISH LAB RD  
T29N R2E SEC 35 COM AT N 1/4 COR OF SEC TH S 243.94 FT TH S 68  
DEG E 598.36 FT TH N 89 DEG E 288.8 FT TO POB TH S 212.98 FT  
TH S 74 DEG E 236.75 FT TH N 371.45 FT TH S 53 DEG W 158.90 FT  
TH S 89 DEG W 100.04 FT TO POB PART OF NW 1/4 OF NE 1/4 PARCEL  
5

WATSON BRIAN  
1922 FISH LAB RD  
LEWISTON MI 49756

001-135-000-020-05 ----- 001-135-000-020-05 NO: 02040



CLASS: 401	PRE/MBT %	0	COUNTY ROADS	13.52	ALBERT ROADS	6.55	Tax	166.11
SCHOOL: 69030	TV	13,528	LIBRARY	8.11	ALBERT PARKS/CEM	6.76	W Admin	1.66
JOHANNESBURG-LE	AV	24,900	MCCOA	13.23	COP-ISD GENERAL	3.45	Due	167.77
M.CODE:	SEV	24,900	MONT CO SHERIFF	13.52	COP-ISD SP ED	11.24	Intrst	
			MSU EXTENSION	3.38	COP-ISD EX SP ED	8.53	Total	
			ALBERT TWP OPER	8.83	F/A REAL,ALBERT FI	68.99		

PROP. ADDR: 1946 FISH LAB RD  
T29N R2E SEC 35 COM AT N 1/4 COR TH S 243.94 FT TO POB TH S  
350.41 FT TH NELY 201.32 FT M/L ALG CEN OF STREAM TH N 16 DEG  
W 245.25 FT TH N 68 DEG W 216.05 FT THG CNLN OF CO RD TO POB  
PARCEL 2

SUTTON ROBERT JR & LINDA L  
34820 BRIDGEMAN  
FARMINGTON HILL MI 48335

001-135-000-020-06 ----- 001-135-000-020-06 NO: 02041



CLASS: 401	PRE/MBT %	0	COUNTY ROADS	74.36	ALBERT ROADS	36.03	Tax	913.39
SCHOOL: 69030	TV	74,367	LIBRARY	44.62	ALBERT PARKS/CEM	37.18	W Admin	9.13
JOHANNESBURG-LE	AV	99,400	MCCOA	72.74	COP-ISD GENERAL	18.98	Due	922.52
M.CODE:	SEV	99,400	MONT CO SHERIFF	74.36	COP-ISD SP ED	61.79	Intrst	
			MSU EXTENSION	18.59	COP-ISD EX SP ED	46.91	Total	
			ALBERT TWP OPER	48.56	F/A REAL,ALBERT FI	379.27		

PROP. ADDR: 1936 FISH LAB RD  
T29N R2E SEC 35 COM AT N 1/4 COR TH S 243.94 FT TH S 68 DEG E  
216.05 FT ALG CO RD TO POB TH S 245.25 FT TH NELY 226.49 FT  
ALG CEN OF STREAM TH N 126.94 FT TH N 68 DEG W 243.06 FT ALG  
CO RD TO POB PARCEL 3

RUMENAPP MATTHEW L  
8527 DIXIE HWY  
FAIR HAVEN MI 48023

ALBERT TOWNSHIP  
Real & Personal Property  
Spec. Population: Ad Valorem+Special Acts

Parcel # Valuations Tax Heading Amount Tax Heading Amount --- Totals ---  
001-135-000-020-07 ----- 001-135-000-020-07 NO: 02042



CLASS	PRE/MBT %	Tax Heading	Amount	Tax Heading	Amount		Totals
401	0	COUNTY ROADS	39.37	ALBERT ROADS	19.08	Tax	483.59
SCHOOL: 69030	TV 39,375	LIBRARY	23.62	ALBERT PARKS/CEM	19.68	W Admin	4.83
JOHANNESBURG-LE	AV 44,200	MCCOA	38.51	COP-ISD GENERAL	10.05	Due	488.42
M.CODE: COREL	SEV 44,200	MONT CO SHERIFF	39.37	COP-ISD SP ED	32.71	Intrst	
		MSU EXTENSION	9.84	COP-ISD EX SP ED	24.84	Total	
		ALBERT TWP OPER	25.71	F/A REAL,ALBERT FI	200.81		

PROP. ADDR: 1811 FISH LAB RD MILLER DANIEL & CYNTHIA H/W  
T29N R2E SEC 35 COM AT N 1/4 COR TH N 89 DEG E 1320.01 FT TH S 15014 LONGFIELD DR  
204.24 FT TO POB TH S 665.50 FT TO CTR OF STREAM TH NWRLY 404 LINDEN MI 48451  
FT M/L ALG CTR OF STREAM TH S 74 DEG E 95.45 FT TH N 371.45 FT  
TO CTR CO RD TH N 53 DEG E 279.38 FT TH N 89 DEG E 25 FT TO  
POB PARCEL 6-B

001-135-000-030-00 ----- 001-135-000-030-00 NO:



CLASS	PRE/MBT %	Tax Heading	Amount	Tax Heading	Amount		Totals
402	0	COUNTY ROADS	0.00	ALBERT ROADS	0.00	Tax	0.00
SCHOOL: 69030	TV 0	LIBRARY	0.00	ALBERT PARKS/CEM	0.00	W Admin	0.00
JOHANNESBURG-LE	AV 0	MCCOA	0.00	COP-ISD GENERAL	0.00	Due	0.00
M.CODE:	SEV 0	MONT CO SHERIFF	0.00	COP-ISD SP ED	0.00	Intrst	
		MSU EXTENSION	0.00	COP-ISD EX SP ED	0.00	Total	
		ALBERT TWP OPER	0.00	F/A REAL,ALBERT FI	0.00		

PROP. ADDR: 1581 HALBERG RD STATE OF MICHIGAN  
T29N R2E SEC 35 SW 1/4 OF NE 1/4 DNR REAL ESTATE DIVISION  
PO BOX 30028  
LANSING MI 48909

001-135-000-040-00 ----- 001-135-000-040-00 NO: 02043



CLASS	PRE/MBT %	Tax Heading	Amount	Tax Heading	Amount		Totals
401	0	COUNTY ROADS	75.26	ALBERT ROADS	36.47	Tax	924.41
SCHOOL: 69030	TV 75,265	LIBRARY	45.15	ALBERT PARKS/CEM	37.63	W Admin	9.24
JOHANNESBURG-LE	AV 103,400	MCCOA	73.62	COP-ISD GENERAL	19.21	Due	933.65
M.CODE:	SEV 103,400	MONT CO SHERIFF	75.26	COP-ISD SP ED	62.53	Intrst	
		MSU EXTENSION	18.81	COP-ISD EX SP ED	47.48	Total	
		ALBERT TWP OPER	49.14	F/A REAL,ALBERT FI	383.85		

PROP. ADDR: 1956 FISH LAB RD GOWING FAMILY TRUST  
T29N R2E SEC 35 NE 1/4 OF NW 1/4 24549 HAMPTON CT  
NOVI MI 48375

ALBERT TOWNSHIP  
Real & Personal Property  
Spec. Population: Ad Valorem+Special Acts

Parcel # Valuations Tax Heading Amount Tax Heading Amount --- Totals ---  
001-135-000-045-00 ----- 001-135-000-045-00 NO:



CLASS	PRE/MBT %	Tax Heading	Amount	Tax Heading	Amount		Totals
402		COUNTY ROADS	0.00	ALBERT ROADS	0.00	Tax	0.00
69030	TV	LIBRARY	0.00	ALBERT PARKS/CEM	0.00	W Admin	0.00
	AV	MCCOA	0.00	COP-ISD GENERAL	0.00	Due	0.00
	SEV	MONT CO SHERIFF	0.00	COP-ISD SP ED	0.00	Intrst	
		MSU EXTENSION	0.00	COP-ISD EX SP ED	0.00	Total	
		ALBERT TWP OPER	0.00	F/A REAL,ALBERT FI	0.00		

PROP. ADDR: T29N R2E SEC 35 S 1/2 OF NW 1/4  
STATE OF MICHIGAN  
DNR REAL ESTATE DIVISION  
PO BOX 30028  
LANSING MI 48909

001-135-000-050-00 ----- 001-135-000-050-00 NO:



CLASS	PRE/MBT %	Tax Heading	Amount	Tax Heading	Amount		Totals
402		COUNTY ROADS	0.00	ALBERT ROADS	0.00	Tax	0.00
69030	TV	LIBRARY	0.00	ALBERT PARKS/CEM	0.00	W Admin	0.00
	AV	MCCOA	0.00	COP-ISD GENERAL	0.00	Due	0.00
	SEV	MONT CO SHERIFF	0.00	COP-ISD SP ED	0.00	Intrst	
		MSU EXTENSION	0.00	COP-ISD EX SP ED	0.00	Total	
		ALBERT TWP OPER	0.00	F/A REAL,ALBERT FI	0.00		

PROP. ADDR: T29N R2E SEC 35 NW 1/4 OF NW 1/4  
STATE OF MICHIGAN  
DNR REAL ESTATE DIVISION  
PO BOX 30028  
LANSING MI 48909

001-135-000-300-00 ----- 001-135-000-300-00 NO:



CLASS	PRE/MBT %	Tax Heading	Amount	Tax Heading	Amount		Totals
402		COUNTY ROADS	0.00	ALBERT ROADS	0.00	Tax	0.00
69030	TV	LIBRARY	0.00	ALBERT PARKS/CEM	0.00	W Admin	0.00
	AV	MCCOA	0.00	COP-ISD GENERAL	0.00	Due	0.00
	SEV	MONT CO SHERIFF	0.00	COP-ISD SP ED	0.00	Intrst	
		MSU EXTENSION	0.00	COP-ISD EX SP ED	0.00	Total	
		ALBERT TWP OPER	0.00	F/A REAL,ALBERT FI	0.00		

PROP. ADDR: T29N R2E SEC 35 S 1/2  
STATE OF MICHIGAN  
DNR REAL ESTATE DIVISION  
PO BOX 30028  
LANSING MI 48909

ALBERT TOWNSHIP  
Real & Personal Property  
Spec. Population: Ad Valorem+Special Acts

Parcel # Valuations Tax Heading Amount Tax Heading Amount --- Totals ---  
001-136-000-010-00 ----- 001-136-000-010-00 NO: 02044



CLASS	PRE/MBT %	Valuations	Tax Heading	Amount	Tax Heading	Amount		Totals
401	0		COUNTY ROADS	42.69	ALBERT ROADS	20.68	Tax	524.33
69030	TV	42,694	LIBRARY	25.61	ALBERT PARKS/CEM	21.34	W Admin	5.24
	AV	78,700	MCCOA	41.76	COP-ISD GENERAL	10.89	Due	529.57
	SEV	78,700	MONT CO SHERIFF	42.69	COP-ISD SP ED	35.47	Intrst	
			MSU EXTENSION	10.67	COP-ISD EX SP ED	26.93	Total	
			ALBERT TWP OPER	27.87	F/A REAL,ALBERT FI	217.73		

PROP. ADDR: 1950 HUNT CREEK RD  
T29N R2E SEC 36 NE 1/4 OF NE 1/4

STOCKFORD RONALD J & LOIS M  
4031 VICINIA WAY SUITE 231  
FENTON MI 48430

001-136-000-020-00 ----- 001-136-000-020-00 NO:



CLASS	PRE/MBT %	Valuations	Tax Heading	Amount	Tax Heading	Amount		Totals
402	0		COUNTY ROADS	0.00	ALBERT ROADS	0.00	Tax	0.00
69030	TV	0	LIBRARY	0.00	ALBERT PARKS/CEM	0.00	W Admin	0.00
	AV	0	MCCOA	0.00	COP-ISD GENERAL	0.00	Due	0.00
	SEV	0	MONT CO SHERIFF	0.00	COP-ISD SP ED	0.00	Intrst	
			MSU EXTENSION	0.00	COP-ISD EX SP ED	0.00	Total	
			ALBERT TWP OPER	0.00	F/A REAL,ALBERT FI	0.00		

PROP. ADDR:  
T29N R2E SEC 36 W 1/2 OF NE 1/4

STATE OF MICHIGAN  
DNR REAL ESTATE DIVISION  
PO BOX 30028  
LANSING MI 48909

001-136-000-030-00 ----- 001-136-000-030-00 NO: 02045



CLASS	PRE/MBT %	Valuations	Tax Heading	Amount	Tax Heading	Amount		Totals
402	0		COUNTY ROADS	16.52	ALBERT ROADS	8.00	Tax	202.87
69030	TV	16,520	LIBRARY	9.91	ALBERT PARKS/CEM	8.26	W Admin	2.02
	AV	40,000	MCCOA	16.15	COP-ISD GENERAL	4.21	Due	204.89
	SEV	40,000	MONT CO SHERIFF	16.52	COP-ISD SP ED	13.72	Intrst	
			MSU EXTENSION	4.13	COP-ISD EX SP ED	10.42	Total	
			ALBERT TWP OPER	10.78	F/A REAL,ALBERT FI	84.25		

PROP. ADDR: 1570 HUNT CREEK RD  
T29N R2E SEC 36 SE 1/4 OF NE 1/4

TURPPA ALBERT E & MARIE LOUISE  
10457 N TERRITORIAL  
PLYMOUTH MI 48170

ALBERT TOWNSHIP  
Real & Personal Property  
Spec. Population: Ad Valorem+Special Acts

Parcel # Valuations Tax Heading Amount Tax Heading Amount --- Totals ---  
001-136-000-040-00 ----- 001-136-000-040-00 NO:



CLASS	PRE/MBT %	Tax Heading	Amount	Tax Heading	Amount		Totals
402	0	COUNTY ROADS	0.00	ALBERT ROADS	0.00	Tax	0.00
SCHOOL: 69030	TV	LIBRARY	0.00	ALBERT PARKS/CEM	0.00	W Admin	0.00
JOHANNESBURG-LE	AV	MCCOA	0.00	COP-ISD GENERAL	0.00	Due	0.00
M.CODE: SEV	0	MONT CO SHERIFF	0.00	COP-ISD SP ED	0.00	Intrst	
		MSU EXTENSION	0.00	COP-ISD EX SP ED	0.00	Total	
		ALBERT TWP OPER	0.00	F/A REAL,ALBERT FI	0.00		

PROP. ADDR: T29N R2E SEC 36 W 1/2  
STATE OF MICHIGAN  
DNR REAL ESTATE DIVISION  
PO BOX 30028  
LANSING MI 48909

001-136-000-050-01 ----- 001-136-000-050-01 NO: 02046



CLASS	PRE/MBT %	Tax Heading	Amount	Tax Heading	Amount		Totals
401	100	COUNTY ROADS	63.22	ALBERT ROADS	30.63	Tax	776.51
SCHOOL: 69030	TV	LIBRARY	37.93	ALBERT PARKS/CEM	31.61	W Admin	7.76
JOHANNESBURG-LE	AV	MCCOA	61.84	COP-ISD GENERAL	16.14	Due	784.27
M.CODE: SEV	105,100	MONT CO SHERIFF	63.22	COP-ISD SP ED	52.53	Intrst	
		MSU EXTENSION	15.80	COP-ISD EX SP ED	39.88	Total	
		ALBERT TWP OPER	41.28	F/A REAL,ALBERT FI	322.43		

PROP. ADDR: 1460 HUNT CREEK RD  
T29N R2E SEC 36 N 1/2 OF N 1/2 OF NE 1/4 OF SE 1/4  
KETCHUM MARY ANN L/E  
1460 HUNT CREEK RD  
LEWISTON MI 49756

001-136-000-050-03 ----- 001-136-000-050-03 NO: 02047



CLASS	PRE/MBT %	Tax Heading	Amount	Tax Heading	Amount		Totals
401	100	COUNTY ROADS	73.36	ALBERT ROADS	35.55	Tax	901.08
SCHOOL: 69030	TV	LIBRARY	44.01	ALBERT PARKS/CEM	36.68	W Admin	9.01
JOHANNESBURG-LE	AV	MCCOA	71.76	COP-ISD GENERAL	18.73	Due	910.09
M.CODE: LERET	SEV	MONT CO SHERIFF	73.36	COP-ISD SP ED	60.95	Intrst	
		MSU EXTENSION	18.34	COP-ISD EX SP ED	46.28	Total	
		ALBERT TWP OPER	47.90	F/A REAL,ALBERT FI	374.16		

PROP. ADDR: 1340 HUNT CREEK RD  
T29N R2E SEC 36 THE S 3/4 OF NE 1/4 OF SE 1/4  
MILLER JAMES A III & CORA TRUST  
1340 HUNT CREEK RD  
LEWISTON MI 49756



ALBERT TOWNSHIP  
Real & Personal Property  
Spec. Population: Ad Valorem+Special Acts

Parcel # Valuations Tax Heading Amount Tax Heading Amount --- Totals ---  
001-136-000-060-00 ----- 001-136-000-060-00 NO:



CLASS	PRE/MBT %	Tax Heading	Amount	Tax Heading	Amount		Totals
402	0	COUNTY ROADS	0.00	ALBERT ROADS	0.00	Tax	0.00
SCHOOL: 69030	0	LIBRARY	0.00	ALBERT PARKS/CEM	0.00	W Admin	0.00
JOHANNESBURG-LE AV	0	MCCOA	0.00	COP-ISD GENERAL	0.00	Due	0.00
M.CODE: SEV	0	MONT CO SHERIFF	0.00	COP-ISD SP ED	0.00	Intrst	
		MSU EXTENSION	0.00	COP-ISD EX SP ED	0.00	Total	
		ALBERT TWP OPER	0.00	F/A REAL,ALBERT FI	0.00		

PROP. ADDR: T29N R2E SEC 36 W 1/2 OF SE 1/4  
STATE OF MICHIGAN  
DNR REAL ESTATE DIVISION  
PO BOX 30028  
LANSING MI 48909

001-136-000-070-00 ----- 001-136-000-070-00 NO:



CLASS	PRE/MBT %	Tax Heading	Amount	Tax Heading	Amount		Totals
402	0	COUNTY ROADS	0.00	ALBERT ROADS	0.00	Tax	0.00
SCHOOL: 69030	0	LIBRARY	0.00	ALBERT PARKS/CEM	0.00	W Admin	0.00
JOHANNESBURG-LE AV	0	MCCOA	0.00	COP-ISD GENERAL	0.00	Due	0.00
M.CODE: SEV	0	MONT CO SHERIFF	0.00	COP-ISD SP ED	0.00	Intrst	
		MSU EXTENSION	0.00	COP-ISD EX SP ED	0.00	Total	
		ALBERT TWP OPER	0.00	F/A REAL,ALBERT FI	0.00		

PROP. ADDR: T29N R2E SEC 36 SE 1/4 OF SE 1/4  
STATE OF MICHIGAN  
DNR REAL ESTATE DIVISION  
PO BOX 30028  
LANSING MI 48909

001-150-000-001-00 ----- 001-150-000-001-00 NO: 02048



CLASS	PRE/MBT %	Tax Heading	Amount	Tax Heading	Amount		Totals
401	100	COUNTY ROADS	28.33	ALBERT ROADS	13.72	Tax	347.94
SCHOOL: 69030	28,331	LIBRARY	16.99	ALBERT PARKS/CEM	14.16	W Admin	3.47
JOHANNESBURG-LE AV	51,200	MCCOA	27.71	COP-ISD GENERAL	7.23	Due	351.41
M.CODE: SEV	51,200	MONT CO SHERIFF	28.33	COP-ISD SP ED	23.54	Intrst	
		MSU EXTENSION	7.08	COP-ISD EX SP ED	17.87	Total	
		ALBERT TWP OPER	18.50	F/A REAL,ALBERT FI	144.48		

PROP. ADDR: 3688 CO RD 612  
T29N R1E SEC 21 LOT 1 THE ANNEX SUB  
KELLER VIRGIL ALLEN & RUTH  
3688 COUNTY ROAD 612  
LEWISTON MI 49756

ALBERT TOWNSHIP  
Real & Personal Property  
Spec. Population: Ad Valorem+Special Acts

Parcel # Valuations Tax Heading Amount Tax Heading Amount --- Totals ---  
001-150-000-002-00 ----- 001-150-000-002-00 NO: 02049



CLASS	PRE/MBT %	Valuations	Tax Heading	Amount	Tax Heading	Amount	Tax	Totals
401	100		COUNTY ROADS	28.96	ALBERT ROADS	14.03		355.71
SCHOOL: 69030	TV	28,964	LIBRARY	17.37	ALBERT PARKS/CEM	14.48	W Admin	3.55
JOHANNESBURG-LE	AV	47,500	MCCOA	28.33	COP-ISD GENERAL	7.39	Due	359.26
M.CODE: COREL	SEV	47,500	MONT CO SHERIFF	28.96	COP-ISD SP ED	24.06	Intrst	
			MSU EXTENSION	7.24	COP-ISD EX SP ED	18.27	Total	
			ALBERT TWP OPER	18.91	F/A REAL,ALBERT FI	147.71		

PROP. ADDR: 3066 CLINTON DR  
T29N R1E SEC 21 LOT 2 THE ANNEX SUB

MATSON RAYMOND M  
3066 CLINTON DR  
LEWISTON MI 49756

001-150-000-003-00 ----- 001-150-000-003-00 NO: 02050



CLASS	PRE/MBT %	Valuations	Tax Heading	Amount	Tax Heading	Amount	Tax	Totals
402	100		COUNTY ROADS	1.26	ALBERT ROADS	0.61		15.45
SCHOOL: 69030	TV	1,262	LIBRARY	0.75	ALBERT PARKS/CEM	0.63	W Admin	0.15
JOHANNESBURG-LE	AV	3,000	MCCOA	1.23	COP-ISD GENERAL	0.32	Due	15.60
M.CODE: COREL	SEV	3,000	MONT CO SHERIFF	1.26	COP-ISD SP ED	1.04	Intrst	
			MSU EXTENSION	0.31	COP-ISD EX SP ED	0.79	Total	
			ALBERT TWP OPER	0.82	F/A REAL,ALBERT FI	6.43		

PROP. ADDR: 3066 CLINTON DR  
T29N R1E SEC 21 LOT 3 ANNEX SUB

MATSON RAYMOND M  
3066 CLINTON DR  
LEWISTON MI 49756

001-150-000-004-00 ----- 001-150-000-004-00 NO: 02051



CLASS	PRE/MBT %	Valuations	Tax Heading	Amount	Tax Heading	Amount	Tax	Totals
401	100		COUNTY ROADS	19.60	ALBERT ROADS	9.50		240.75
SCHOOL: 69030	TV	19,604	LIBRARY	11.76	ALBERT PARKS/CEM	9.80	W Admin	2.40
JOHANNESBURG-LE	AV	32,300	MCCOA	19.17	COP-ISD GENERAL	5.00	Due	243.15
M.CODE: CAPIT	SEV	32,300	MONT CO SHERIFF	19.60	COP-ISD SP ED	16.28	Intrst	
			MSU EXTENSION	4.90	COP-ISD EX SP ED	12.36	Total	
			ALBERT TWP OPER	12.80	F/A REAL,ALBERT FI	99.98		

PROP. ADDR: 3105 CLINTON DR  
T29N R1E SEC 21 LOT 4 ANNEX SUB

NAGY MARY &  
NAGY JEFFREY  
PO BOX 422  
LEWISTON MI 49756

ALBERT TOWNSHIP  
Real & Personal Property  
Spec. Population: Ad Valorem+Special Acts

Parcel # Valuations Tax Heading Amount Tax Heading Amount --- Totals ---  
001-150-000-005-00 ----- 001-150-000-005-00 NO: 02052



CLASS	PRE/MBT %	Tax Heading	Amount	Tax Heading	Amount		Totals
401	0	COUNTY ROADS	7.09	ALBERT ROADS	3.43	Tax	87.07
SCHOOL: 69030	TV 7,093	LIBRARY	4.25	ALBERT PARKS/CEM	3.54	W Admin	0.87
JOHANNESBURG-LE	AV 10,300	MCCOA	6.93	COP-isd GENERAL	1.81	Due	87.94
M.CODE: SEV	10,300	MONT CO SHERIFF	7.09	COP-isd SP ED	5.89	Intrst	
		MSU EXTENSION	1.77	COP-isd EX SP ED	4.47	Total	
		ALBERT TWP OPER	4.63	F/A REAL,ALBERT FI	36.17		

PROP. ADDR: 3121 CLINTON DR  
T29N R1E SEC 21 LOT 5 ANNEX SUB

GARDNER STUART D & LORIE L  
26109 WINTON  
SAINT CLAIR SHORES MI 48081

001-150-000-007-00 ----- 001-150-000-007-00 NO: 02053



CLASS	PRE/MBT %	Tax Heading	Amount	Tax Heading	Amount		Totals
401	100	COUNTY ROADS	38.83	ALBERT ROADS	18.81	Tax	476.90
SCHOOL: 69030	TV 38,832	LIBRARY	23.29	ALBERT PARKS/CEM	19.41	W Admin	4.76
JOHANNESBURG-LE	AV 68,400	MCCOA	37.98	COP-isd GENERAL	9.91	Due	481.66
M.CODE: SEV	68,400	MONT CO SHERIFF	38.83	COP-isd SP ED	32.26	Intrst	
		MSU EXTENSION	9.70	COP-isd EX SP ED	24.49	Total	
		ALBERT TWP OPER	25.35	F/A REAL,ALBERT FI	198.04		

PROP. ADDR: 3151 CLINTON DR  
T29N R1E SEC 21 LOTS 6,7 & 8 ANNEX SUB

WOLF ELMO & SHIRLEY  
3151 CLINTON DR  
LEWISTON MI 49756

001-150-000-009-00 ----- 001-150-000-009-00 NO: 02054



CLASS	PRE/MBT %	Tax Heading	Amount	Tax Heading	Amount		Totals
401	100	COUNTY ROADS	44.39	ALBERT ROADS	21.51	Tax	545.23
SCHOOL: 69030	TV 44,396	LIBRARY	26.63	ALBERT PARKS/CEM	22.19	W Admin	5.45
JOHANNESBURG-LE	AV 84,600	MCCOA	43.42	COP-isd GENERAL	11.33	Due	550.68
M.CODE: SEV	84,600	MONT CO SHERIFF	44.39	COP-isd SP ED	36.88	Intrst	
		MSU EXTENSION	11.09	COP-isd EX SP ED	28.00	Total	
		ALBERT TWP OPER	28.99	F/A REAL,ALBERT FI	226.41		

PROP. ADDR: 3209 CLINTON DR  
. T29N R1E SEC 21 LOTS 9, 10 & 11 THE ANNEX SUB.

RALEY RONALD D  
3209 CLINTON DR  
LEWISTON MI 49756

ALBERT TOWNSHIP  
Real & Personal Property  
Spec. Population: Ad Valorem+Special Acts

Parcel # Valuations Tax Heading Amount Tax Heading Amount --- Totals ---  
001-150-000-012-00 ----- 001-150-000-012-00 NO: 02055



CLASS	PRE/MBT %	Valuations	Tax Heading	Amount	Tax Heading	Amount		Totals
401		100	COUNTY ROADS	54.64	ALBERT ROADS	26.48	Tax	671.15
SCHOOL: 69030	TV	54,645	LIBRARY	32.78	ALBERT PARKS/CEM	27.32	W Admin	6.71
JOHANNESBURG-LE	AV	100,400	MCCOA	53.45	COP-ISD GENERAL	13.95	Due	677.86
M.CODE:	SEV	100,400	MONT CO SHERIFF	54.64	COP-ISD SP ED	45.40	Intrst	
			MSU EXTENSION	13.66	COP-ISD EX SP ED	34.47	Total	
			ALBERT TWP OPER	35.68	F/A REAL,ALBERT FI	278.68		

PROP. ADDR: 3271 CLINTON DR  
T29N R1E SEC 21 LOT 12 THE ANNEX SUB ALSO ALL THAT PART OF  
CLINTON DR DESC AS FOLLOWS COM AT INTER- SECTION OF LOT LINE  
COMMON TO LOT 11 & 12 WITH THE E ROW LN OF CLINTON DR TH N 66  
FT ALG E ROW LN TH N 88 DEG W 118.09 FT TH 90.30 FT ALG ARC OF  
A 22 DEG CRV TO RIGHT TH S 88 DEG E 57.5 FT TO POB

MARTIN RON A & KELLY L  
3271 CLINTON DRIVE  
LEWISTON MI 49756

001-150-000-012-01 ----- 001-150-000-012-01 NO:



CLASS	PRE/MBT %	Valuations	Tax Heading	Amount	Tax Heading	Amount		Totals
402		0	COUNTY ROADS	0.00	ALBERT ROADS	0.00	Tax	0.00
SCHOOL: 69030	TV	0	LIBRARY	0.00	ALBERT PARKS/CEM	0.00	W Admin	0.00
JOHANNESBURG-LE	AV	0	MCCOA	0.00	COP-ISD GENERAL	0.00	Due	0.00
M.CODE:	SEV	0	MONT CO SHERIFF	0.00	COP-ISD SP ED	0.00	Intrst	
			MSU EXTENSION	0.00	COP-ISD EX SP ED	0.00	Total	
			ALBERT TWP OPER	0.00	F/A REAL,ALBERT FI	0.00		

PROP. ADDR:  
T29N R1E SEC 12 ALL THAT PT OF LOT 12 ANNEX SUB DESC AS  
COM AT NW COR OF LOT 12 AS POB TH S 98.46 FT ALG W BDRY OF  
SAID LOT TH S 88° E 78.46 FT TH 118.20 FT ALG ARC OF A 22° CRV  
TO THE RIGHT TO N LN OF SAID LOT 12 TH N 88° W 14.73 FT ALG  
SAID N LOT LINE TO POB

MONTMORENCY CO ROAD COMMISSION  
11445 M-32  
ATLANTA MI 49709

001-150-000-013-00 ----- 001-150-000-013-00 NO: 02056



CLASS	PRE/MBT %	Valuations	Tax Heading	Amount	Tax Heading	Amount		Totals
401		0	COUNTY ROADS	11.13	ALBERT ROADS	5.39	Tax	136.73
SCHOOL: 69030	TV	11,136	LIBRARY	6.68	ALBERT PARKS/CEM	5.56	W Admin	1.36
JOHANNESBURG-LE	AV	24,000	MCCOA	10.89	COP-ISD GENERAL	2.84	Due	138.09
M.CODE:	SEV	24,000	MONT CO SHERIFF	11.13	COP-ISD SP ED	9.25	Intrst	
			MSU EXTENSION	2.78	COP-ISD EX SP ED	7.02	Total	
			ALBERT TWP OPER	7.27	F/A REAL,ALBERT FI	56.79		

PROP. ADDR: 3299 CLINTON DR  
T29N R1E SEC 21 LOT 13 THE ANNEX SUB LESS COM AT SW COR OF LOT  
13 AS POB TH N 85.09 FT ALG W BDRY OF LOT 13 TH 86.73 FT ALG  
ARC OF A 22 DEG CRV TO LEFT (LONG CHORD BEARING S 7 DEG E 86.3  
FT) TO S LINE OF LOT 13 TH N 88 DEG W 14.73 FT ALG SAID S LINE  
TO POB

TUCKER MICHAEL F  
125 INDIAN CREEK ROAD  
CHESAPEAKE VA 23322

ALBERT TOWNSHIP  
Real & Personal Property  
Spec. Population: Ad Valorem+Special Acts

Parcel # Valuations Tax Heading Amount Tax Heading Amount --- Totals ---  
001-150-000-013-01 ----- 001-150-000-013-01 NO:



CLASS	PRE/MBT %	Tax Heading	Amount	Tax Heading	Amount		Totals
402	0	COUNTY ROADS	0.00	ALBERT ROADS	0.00	Tax	0.00
SCHOOL: 69030	TV	LIBRARY	0.00	ALBERT PARKS/CEM	0.00	W Admin	0.00
JOHANNESBURG-LE	AV	MCCOA	0.00	COP-ISD GENERAL	0.00	Due	0.00
M.CODE: SEV	0	MONT CO SHERIFF	0.00	COP-ISD SP ED	0.00	Intrst	
		MSU EXTENSION	0.00	COP-ISD EX SP ED	0.00	Total	
		ALBERT TWP OPER	0.00	F/A REAL,ALBERT FI	0.00		

PROP. ADDR: MONTMORENCY CO ROAD COMMISSION  
T29N R1E SEC 21 COM AT SW COR OF LOT 13 AS POB TH N 85.09 FT 11445 M-32  
ALG W BDRY OF LOT 13 TH 86.73 FT ALG ARC OF A 22 DEG CRV TO ATLANTA MI 49709  
LEFT TO S LN OF LOT 13 TH N 88 DEG W 14.73 FT ALG S LN TO POB  
PART OF LOT 13 ANNEX SUB

001-150-000-014-00 ----- 001-150-000-014-00 NO: 02057



CLASS	PRE/MBT %	Tax Heading	Amount	Tax Heading	Amount		Totals
401	0	COUNTY ROADS	10.72	ALBERT ROADS	5.19	Tax	131.65
SCHOOL: 69030	TV	LIBRARY	6.43	ALBERT PARKS/CEM	5.36	W Admin	1.31
JOHANNESBURG-LE	AV	MCCOA	10.48	COP-ISD GENERAL	2.73	Due	132.96
M.CODE: SEV	14,200	MONT CO SHERIFF	10.72	COP-ISD SP ED	8.90	Intrst	
		MSU EXTENSION	2.68	COP-ISD EX SP ED	6.76	Total	
		ALBERT TWP OPER	7.00	F/A REAL,ALBERT FI	54.68		

PROP. ADDR: 3331 CLINTON DR COPPO STEVE G & MARY BETH  
T29N R1E SEC 21 LOT 14 THE ANNEX SUB 2073 DREAMERS LANE  
LEWISTON MI 49756

001-150-000-017-00 ----- 001-150-000-017-00 NO: 02058



CLASS	PRE/MBT %	Tax Heading	Amount	Tax Heading	Amount		Totals
401	0	COUNTY ROADS	12.89	ALBERT ROADS	6.25	Tax	158.36
SCHOOL: 69030	TV	LIBRARY	7.73	ALBERT PARKS/CEM	6.44	W Admin	1.58
JOHANNESBURG-LE	AV	MCCOA	12.61	COP-ISD GENERAL	3.29	Due	159.94
M.CODE: SEV	19,700	MONT CO SHERIFF	12.89	COP-ISD SP ED	10.71	Intrst	
		MSU EXTENSION	3.22	COP-ISD EX SP ED	8.13	Total	
		ALBERT TWP OPER	8.42	F/A REAL,ALBERT FI	65.78		

PROP. ADDR: 3419 CLINTON DR TREE LIFE INVESTMENTS LLC  
T29N R1E SEC 21 LOT 17 THE ANNEX SUB 3066 SAWYER RD  
GAYLORD MI 49735

ALBERT TOWNSHIP  
Real & Personal Property  
Spec. Population: Ad Valorem+Special Acts

Parcel # Valuations Tax Heading Amount Tax Heading Amount --- Totals ---  
001-150-000-018-00 ----- 001-150-000-018-00 NO: 02059




CLASS: 401	PRE/MBT %	100	COUNTY ROADS	18.17	ALBERT ROADS	8.80	Tax	223.16
SCHOOL: 69030	TV	18,174	LIBRARY	10.90	ALBERT PARKS/CEM	9.08	W Admin	2.23
JOHANNESBURG-LE	AV	33,400	MCCOA	17.77	COP-ISD GENERAL	4.63	Due	225.39
M.CODE: LERET	SEV	33,400	MONT CO SHERIFF	18.17	COP-ISD SP ED	15.10	Intrst	
			MSU EXTENSION	4.54	COP-ISD EX SP ED	11.46	Total	
			ALBERT TWP OPER	11.86	F/A REAL,ALBERT FI	92.68		

PROP. ADDR: 3455 CLINTON DR  
T29N R1E SEC 21 LOT 18 THE ANNEX SUB

KEMP GARY J & LINDA K  
3455 CLINTON DR  
LEWISTON MI 49756

001-150-000-019-00 ----- 001-150-000-019-00 NO: 02060



CLASS: 402	PRE/MBT %	0	COUNTY ROADS	4.41	ALBERT ROADS	2.13	Tax	54.12
SCHOOL: 69030	TV	4,410	LIBRARY	2.64	ALBERT PARKS/CEM	2.20	W Admin	0.54
JOHANNESBURG-LE	AV	4,800	MCCOA	4.31	COP-ISD GENERAL	1.12	Due	54.66
M.CODE:	SEV	4,800	MONT CO SHERIFF	4.41	COP-ISD SP ED	3.66	Intrst	
			MSU EXTENSION	1.10	COP-ISD EX SP ED	2.78	Total	
			ALBERT TWP OPER	2.87	F/A REAL,ALBERT FI	22.49		

PROP. ADDR: CLINTON DR  
T29N R1E SEC 21 LOT 19 THE ANNEX SUB

LEMMON BRIAN  
61561 BROOKWAY DR  
SOUTH LYON MI 48178

001-150-000-020-00 ----- 001-150-000-020-00 NO: 02061



CLASS: 401	PRE/MBT %	100	COUNTY ROADS	23.01	ALBERT ROADS	11.15	Tax	282.66
SCHOOL: 69030	TV	23,017	LIBRARY	13.81	ALBERT PARKS/CEM	11.50	W Admin	2.82
JOHANNESBURG-LE	AV	42,900	MCCOA	22.51	COP-ISD GENERAL	5.87	Due	285.48
M.CODE:	SEV	42,900	MONT CO SHERIFF	23.01	COP-ISD SP ED	19.12	Intrst	
			MSU EXTENSION	5.75	COP-ISD EX SP ED	14.52	Total	
			ALBERT TWP OPER	15.03	F/A REAL,ALBERT FI	117.38		

PROP. ADDR: 3519 CLINTON DR  
T29N R1E SEC 21 LOT 20 THE ANNEX SUB

DAVIS WILLIAM E  
3519 CLINTON DR  
LEWISTON MI 49756

001-150-000-021-00 ----- 001-150-000-021-00 NO: 02062



CLASS: 401	PRE/MBT %	100	COUNTY ROADS	4.54	ALBERT ROADS	2.20	Tax	55.78
SCHOOL: 69030	TV	4,548	LIBRARY	2.72	ALBERT PARKS/CEM	2.27	W Admin	0.55
JOHANNESBURG-LE	AV	8,600	MCCOA	4.44	COP-ISD GENERAL	1.16	Due	56.33
M.CODE:	SEV	8,600	MONT CO SHERIFF	4.54	COP-ISD SP ED	3.77	Intrst	
			MSU EXTENSION	1.13	COP-ISD EX SP ED	2.86	Total	
			ALBERT TWP OPER	2.96	F/A REAL,ALBERT FI	23.19		

PROP. ADDR: 3551 CLINTON DR  
T29N R1E SEC 21 LOT 21 THE ANNEX SUB

DAVIS WILLIAM E  
3519 CLINTON DR  
LEWISTON MI 49756

ALBERT TOWNSHIP  
Real & Personal Property  
Spec. Population: Ad Valorem+Special Acts

Parcel # Valuations Tax Heading Amount Tax Heading Amount --- Totals ---  
001-150-000-022-00 ----- 001-150-000-022-00 NO: 02063



CLASS	PRE/MBT %	Valuations	Tax Heading	Amount	Tax Heading	Amount		Totals
401	100	100	COUNTY ROADS	17.58	ALBERT ROADS	8.51	Tax	215.87
SCHOOL: 69030	TV	17,580	LIBRARY	10.54	ALBERT PARKS/CEM	8.79	W Admin	2.15
JOHANNESBURG-LE	AV	35,700	MCCOA	17.19	COP-ISD GENERAL	4.48	Due	218.02
M.CODE: SEV	35,700	MONT CO SHERIFF	17.58	COP-ISD SP ED	14.60	Intrst		
		MSU EXTENSION	4.39	COP-ISD EX SP ED	11.09	Total		
		ALBERT TWP OPER	11.47	F/A REAL,ALBERT FI	89.65			

PROP. ADDR: 3581 CLINTON DR  
T29N R1E SEC 21 LOT 22 THE ANNEX SUB

WILBUR MATTHEW D & WENDY S  
3581 CLINTON DR  
LEWISTON MI 49756

001-150-000-023-00 ----- 001-150-000-023-00 NO: 02064



CLASS	PRE/MBT %	Valuations	Tax Heading	Amount	Tax Heading	Amount		Totals
402	0	0	COUNTY ROADS	2.01	ALBERT ROADS	0.97	Tax	24.72
SCHOOL: 69030	TV	2,018	LIBRARY	1.21	ALBERT PARKS/CEM	1.00	W Admin	0.24
JOHANNESBURG-LE	AV	4,800	MCCOA	1.97	COP-ISD GENERAL	0.51	Due	24.96
M.CODE: SEV	4,800	MONT CO SHERIFF	2.01	COP-ISD SP ED	1.67	Intrst		
		MSU EXTENSION	0.50	COP-ISD EX SP ED	1.27	Total		
		ALBERT TWP OPER	1.31	F/A REAL,ALBERT FI	10.29			

PROP. ADDR: CLINTON DR  
T29N R1E SEC 21 LOT 23 ANNEX SUB

YARBROUGH GORDON & DORIS ESTATE  
REBECCA BLACK  
3416 WADHAMS  
CLYDE TOWNSHIP MI 48049

001-150-000-024-00 ----- 001-150-000-024-00 NO: 02065



CLASS	PRE/MBT %	Valuations	Tax Heading	Amount	Tax Heading	Amount		Totals
401	100	100	COUNTY ROADS	50.69	ALBERT ROADS	24.56	Tax	622.62
SCHOOL: 69030	TV	50,695	LIBRARY	30.41	ALBERT PARKS/CEM	25.34	W Admin	6.22
JOHANNESBURG-LE	AV	64,900	MCCOA	49.58	COP-ISD GENERAL	12.94	Due	628.84
M.CODE: COREL	SEV	64,900	MONT CO SHERIFF	50.69	COP-ISD SP ED	42.12	Intrst	
		MSU EXTENSION	12.67	COP-ISD EX SP ED	31.98	Total		
		ALBERT TWP OPER	33.10	F/A REAL,ALBERT FI	258.54			

PROP. ADDR: 3641 CLINTON DR  
T29N R1E SEC 21 LOTS 24 & 25 THE ANNEX SUB

CAILLET PETER W & JANICE S  
3641 CLINTON DR  
LEWISTON MI 49756

ALBERT TOWNSHIP  
Real & Personal Property  
Spec. Population: Ad Valorem+Special Acts

Parcel # Valuations Tax Heading Amount Tax Heading Amount --- Totals ---  
001-150-000-026-00 ----- 001-150-000-026-00 NO: 02066



CLASS: 401	PRE/MBT %	100	COUNTY ROADS	46.11	ALBERT ROADS	22.34	Tax	566.39
SCHOOL: 69030	TV	46,118	LIBRARY	27.67	ALBERT PARKS/CEM	23.05	W Admin	5.66
JOHANNESBURG-LE	AV	85,400	MCCOA	45.11	COP-ISD GENERAL	11.77	Due	572.05
M.CODE: SEV		85,400	MONT CO SHERIFF	46.11	COP-ISD SP ED	38.31	Intrst	
			MSU EXTENSION	11.52	COP-ISD EX SP ED	29.09	Total	
			ALBERT TWP OPER	30.11	F/A REAL,ALBERT FI	235.20		

PROP. ADDR: 3701 CLINTON DR  
T29N R1E SEC 21 LOTS 26-27 THE ANNEX SUB

WESTERMANN BRUCE  
PO BOX 131  
LEWISTON MI 49756

001-150-000-028-00 ----- 001-150-000-028-00 NO: 02067



CLASS: 401	PRE/MBT %	100	COUNTY ROADS	6.61	ALBERT ROADS	3.20	Tax	81.18
SCHOOL: 69030	TV	6,615	LIBRARY	3.96	ALBERT PARKS/CEM	3.30	W Admin	0.81
JOHANNESBURG-LE	AV	8,500	MCCOA	6.47	COP-ISD GENERAL	1.68	Due	81.99
M.CODE: SEV		8,500	MONT CO SHERIFF	6.61	COP-ISD SP ED	5.49	Intrst	
			MSU EXTENSION	1.65	COP-ISD EX SP ED	4.17	Total	
			ALBERT TWP OPER	4.31	F/A REAL,ALBERT FI	33.73		

PROP. ADDR: 3730 CLINTON DR  
T29N R1E SEC 21 LOT 28 THE ANNEX SUB

DEMETER ALEX FRANK II & SHARON  
3778 CLINTON DR  
LEWISTON MI 49756

001-150-000-029-00 ----- 001-150-000-029-00 NO: 02068




CLASS: 401	PRE/MBT %	100	COUNTY ROADS	28.44	ALBERT ROADS	13.78	Tax	349.33
SCHOOL: 69030	TV	28,444	LIBRARY	17.06	ALBERT PARKS/CEM	14.22	W Admin	3.49
JOHANNESBURG-LE	AV	33,800	MCCOA	27.82	COP-ISD GENERAL	7.26	Due	352.82
M.CODE: COREL	SEV	33,800	MONT CO SHERIFF	28.44	COP-ISD SP ED	23.63	Intrst	
			MSU EXTENSION	7.11	COP-ISD EX SP ED	17.94	Total	
			ALBERT TWP OPER	18.57	F/A REAL,ALBERT FI	145.06		

PROP. ADDR: 3700 CLINTON DR  
T29N R1E SEC 21 LOT 29 THE ANNEX SUB

STAINES KATHERINE & WARREN W/H  
3700 CLINTON DR  
LEWISTON MI 49756

001-150-000-030-00 ----- 001-150-000-030-00 NO: 02069



CLASS: 401	PRE/MBT %	0	COUNTY ROADS	23.09	ALBERT ROADS	11.19	Tax	283.62
SCHOOL: 69030	TV	23,095	LIBRARY	13.85	ALBERT PARKS/CEM	11.54	W Admin	2.83
JOHANNESBURG-LE	AV	29,000	MCCOA	22.59	COP-ISD GENERAL	5.89	Due	286.45
M.CODE: SEV		29,000	MONT CO SHERIFF	23.09	COP-ISD SP ED	19.18	Intrst	
			MSU EXTENSION	5.77	COP-ISD EX SP ED	14.57	Total	
			ALBERT TWP OPER	15.08	F/A REAL,ALBERT FI	117.78		

PROP. ADDR: 3670 CLINTON DR  
T29N R1E SEC 21 LOTS 30-31 THE ANNEX SUB

ALRED GEORGE  
3195 LYLE RD  
LEWISTON MI 49756



ALBERT TOWNSHIP  
Real & Personal Property  
Spec. Population: Ad Valorem+Special Acts

Parcel # Valuations Tax Heading Amount Tax Heading Amount --- Totals ---  
001-150-000-032-00 ----- 001-150-000-032-00 NO: 02070



CLASS: 401	PRE/MBT %	0	COUNTY ROADS	10.55	ALBERT ROADS	5.11	Tax	129.56
SCHOOL: 69030	TV	10,552	LIBRARY	6.33	ALBERT PARKS/CEM	5.27	W Admin	1.29
JOHANNESBURG-LE	AV	19,300	MCCOA	10.32	COP-ISD GENERAL	2.69	Due	130.85
M.CODE:	SEV	19,300	MONT CO SHERIFF	10.55	COP-ISD SP ED	8.76	Intrst	
			MSU EXTENSION	2.63	COP-ISD EX SP ED	6.65	Total	
			ALBERT TWP OPER	6.89	F/A REAL,ALBERT FI	53.81		

PROP. ADDR: 3610 CLINTON DR  
T29N R1E SEC 21 LOT 32 THE ANNEX SUB

KUZERA RYAN & JENNIFER  
420 S BELLE RIVER AVE  
MARINE CITY MI 48039

001-150-000-033-00 ----- 001-150-000-033-00 NO: 02071



CLASS: 401	PRE/MBT %	0	COUNTY ROADS	10.11	ALBERT ROADS	4.90	Tax	124.18
SCHOOL: 69030	TV	10,115	LIBRARY	6.06	ALBERT PARKS/CEM	5.05	W Admin	1.24
JOHANNESBURG-LE	AV	20,200	MCCOA	9.89	COP-ISD GENERAL	2.58	Due	125.42
M.CODE:	SEV	20,200	MONT CO SHERIFF	10.11	COP-ISD SP ED	8.40	Intrst	
			MSU EXTENSION	2.52	COP-ISD EX SP ED	6.38	Total	
			ALBERT TWP OPER	6.60	F/A REAL,ALBERT FI	51.58		

PROP. ADDR: 3580 CLINTON DR  
T29N R1E SEC 21 LOT 33 THE ANNEX SUB

BISHOP SUZANNE  
7521 SMALE ST  
WASHINGTON MI 48094

001-150-000-034-00 ----- 001-150-000-034-00 NO: 02072



CLASS: 401	PRE/MBT %	0	COUNTY ROADS	4.54	ALBERT ROADS	2.20	Tax	55.78
SCHOOL: 69030	TV	4,548	LIBRARY	2.72	ALBERT PARKS/CEM	2.27	W Admin	0.55
JOHANNESBURG-LE	AV	8,300	MCCOA	4.44	COP-ISD GENERAL	1.16	Due	56.33
M.CODE:	SEV	8,300	MONT CO SHERIFF	4.54	COP-ISD SP ED	3.77	Intrst	
			MSU EXTENSION	1.13	COP-ISD EX SP ED	2.86	Total	
			ALBERT TWP OPER	2.96	F/A REAL,ALBERT FI	23.19		

PROP. ADDR: 3550 CLINTON DR  
T29N R1E SEC 21 LOT 34 THE ANNEX SUB

LEMMON BRIAN REV TRUST  
61561 BROOKWAY DR  
SOUTH LYON MI 48178

001-150-000-035-00 ----- 001-150-000-035-00 NO: 02073



CLASS: 401	PRE/MBT %	0	COUNTY ROADS	7.83	ALBERT ROADS	3.79	Tax	96.20
SCHOOL: 69030	TV	7,838	LIBRARY	4.70	ALBERT PARKS/CEM	3.91	W Admin	0.96
JOHANNESBURG-LE	AV	13,500	MCCOA	7.66	COP-ISD GENERAL	2.00	Due	97.16
M.CODE:	SEV	13,500	MONT CO SHERIFF	7.83	COP-ISD SP ED	6.51	Intrst	
			MSU EXTENSION	1.95	COP-ISD EX SP ED	4.94	Total	
			ALBERT TWP OPER	5.11	F/A REAL,ALBERT FI	39.97		

PROP. ADDR:  
T29N R1E SEC 21 LOT 35 THE ANNEX SUB

LEMMON BRIAN REV TRUST  
61561 BROOKWAY DR  
SOUTH LYON MI 48178

ALBERT TOWNSHIP  
Real & Personal Property  
Spec. Population: Ad Valorem+Special Acts

Parcel # Valuations Tax Heading Amount Tax Heading Amount --- Totals ---  
001-150-000-036-00 ----- 001-150-000-036-00 NO: 02074



CLASS: 401	PRE/MBT %	0	COUNTY ROADS	38.83	ALBERT ROADS	18.81	Tax	476.90
SCHOOL: 69030	TV	38,832	LIBRARY	23.29	ALBERT PARKS/CEM	19.41	W Admin	4.76
JOHANNESBURG-LE	AV	68,200	MCCOA	37.98	COP-ISD GENERAL	9.91	Due	481.66
M.CODE: SEV		68,200	MONT CO SHERIFF	38.83	COP-ISD SP ED	32.26	Intrst	
			MSU EXTENSION	9.70	COP-ISD EX SP ED	24.49	Total	
			ALBERT TWP OPER	25.35	F/A REAL,ALBERT FI	198.04		

PROP. ADDR: 3490 CLINTON DR  
T29N R1E SEC 21 LOT 36 THE ANNEX SUB

LEMMON BRIAN REV TRUST  
61561 BROOKWAY DR  
SOUTH LYON MI 48178

001-150-000-037-00 ----- 001-150-000-037-00 NO: 02075



CLASS: 401	PRE/MBT %	0	COUNTY ROADS	4.04	ALBERT ROADS	1.95	Tax	49.63
SCHOOL: 69030	TV	4,044	LIBRARY	2.42	ALBERT PARKS/CEM	2.02	W Admin	0.49
JOHANNESBURG-LE	AV	7,700	MCCOA	3.95	COP-ISD GENERAL	1.03	Due	50.12
M.CODE: SEV		7,700	MONT CO SHERIFF	4.04	COP-ISD SP ED	3.36	Intrst	
			MSU EXTENSION	1.01	COP-ISD EX SP ED	2.55	Total	
			ALBERT TWP OPER	2.64	F/A REAL,ALBERT FI	20.62		

PROP. ADDR: 3456 CLINTON DR  
T29N R1E SEC 21 LOT 37 THE ANNEX SUB

LEMMON BRIAN LIVING TRUST  
61561 BROOKWAY DR  
SOUTH LYON MI 48178

001-150-000-038-01 ----- 001-150-000-038-01 NO: 02076



CLASS: 401	PRE/MBT %	100	COUNTY ROADS	79.91	ALBERT ROADS	38.72	Tax	981.49
SCHOOL: 69030	TV	79,912	LIBRARY	47.94	ALBERT PARKS/CEM	39.95	W Admin	9.81
JOHANNESBURG-LE	AV	106,600	MCCOA	78.16	COP-ISD GENERAL	20.40	Due	991.30
M.CODE: CAPIT	SEV	106,600	MONT CO SHERIFF	79.91	COP-ISD SP ED	66.39	Intrst	
			MSU EXTENSION	19.97	COP-ISD EX SP ED	50.41	Total	
			ALBERT TWP OPER	52.18	F/A REAL,ALBERT FI	407.55		

PROP. ADDR: 3418 CLINTON DR  
T29N R1E SEC 21 LOT 38 THE ANNEX SUB

WEIGANDT WILLIAM T  
3418 CLINTON DR  
LEWISTON MI 49756

001-150-000-039-00 ----- 001-150-000-039-00 NO: 02077



CLASS: 401	PRE/MBT %	100	COUNTY ROADS	38.32	ALBERT ROADS	18.57	Tax	470.68
SCHOOL: 69030	TV	38,325	LIBRARY	22.99	ALBERT PARKS/CEM	19.16	W Admin	4.70
JOHANNESBURG-LE	AV	69,500	MCCOA	37.48	COP-ISD GENERAL	9.78	Due	475.38
M.CODE: COREL	SEV	69,500	MONT CO SHERIFF	38.32	COP-ISD SP ED	31.84	Intrst	
			MSU EXTENSION	9.58	COP-ISD EX SP ED	24.17	Total	
			ALBERT TWP OPER	25.02	F/A REAL,ALBERT FI	195.45		

PROP. ADDR: 3390 CLINTON DR  
T29N R1E SEC 21 LOT 39 THE ANNEX SUB

WILLIAMS TRUDE I  
3390 CLINTON DR  
LEWISTON MI 49756

ALBERT TOWNSHIP  
Real & Personal Property  
Spec. Population: Ad Valorem+Special Acts

Parcel # Valuations Tax Heading Amount Tax Heading Amount --- Totals ---  
001-150-000-040-00 ----- 001-150-000-040-00 NO: 02078



CLASS: 401	PRE/MBT %	0	COUNTY ROADS	40.58	ALBERT ROADS	19.66	Tax	498.48
SCHOOL: 69030	TV	40,589	LIBRARY	24.35	ALBERT PARKS/CEM	20.29	W Admin	4.98
JOHANNESBURG-LE	AV	61,000	MCCOA	39.70	COP-ISD GENERAL	10.36	Due	503.46
M.CODE: COREL	SEV	61,000	MONT CO SHERIFF	40.58	COP-ISD SP ED	33.72	Intrst	
			MSU EXTENSION	10.14	COP-ISD EX SP ED	25.60	Total	
			ALBERT TWP OPER	26.50	F/A REAL,ALBERT FI	207.00		

PROP. ADDR: 3360 CLINTON DR  
T29N R1E SEC 21 LOT 40 THE ANNEX SUB

GAUTHIER LARRY M & DEBORAH A  
24250 SPRINGBROOK  
FARMINGTON MI 48336

001-150-000-041-00 ----- 001-150-000-041-00 NO: 02079



CLASS: 401	PRE/MBT %	0	COUNTY ROADS	4.67	ALBERT ROADS	2.26	Tax	57.36
SCHOOL: 69030	TV	4,675	LIBRARY	2.80	ALBERT PARKS/CEM	2.33	W Admin	0.57
JOHANNESBURG-LE	AV	8,800	MCCOA	4.57	COP-ISD GENERAL	1.19	Due	57.93
M.CODE:	SEV	8,800	MONT CO SHERIFF	4.67	COP-ISD SP ED	3.88	Intrst	
			MSU EXTENSION	1.16	COP-ISD EX SP ED	2.94	Total	
			ALBERT TWP OPER	3.05	F/A REAL,ALBERT FI	23.84		

PROP. ADDR: 3330 CLINTON DR  
T29N R1E SEC 21 LOT 41 THE ANNEX SUB

MILLER ROGER D & DEBRA L/E  
106 MILLER DR  
HOUGHTON LAKE MI 48629

001-150-000-042-00 ----- 001-150-000-042-00 NO: 02080



CLASS: 401	PRE/MBT %	100	COUNTY ROADS	0.00	ALBERT ROADS	0.00	Tax	0.00
SCHOOL: 69030	TV	56,145	LIBRARY	0.00	ALBERT PARKS/CEM	0.00	W Admin	0.00
JOHANNESBURG-LE	AV	83,300	MCCOA	0.00	COP-ISD GENERAL	0.00	Due	0.00
M.CODE: CAPIT	SEV	83,300	MONT CO SHERIFF	0.00	COP-ISD SP ED	0.00	Intrst	
			MSU EXTENSION	0.00	COP-ISD EX SP ED	0.00	Total	
			ALBERT TWP OPER	0.00	F/A REAL,ALBERT FI	0.00		

PROP. ADDR: 3300 CLINTON DR  
MAP NUM: 23BOR-V04  
T29N R1E SEC 21 LOT 42 THE ANNEX SUB

DENHAM GREG W  
3300 CLINTON DR  
LEWISTON MI 49756

001-150-000-043-00 ----- 001-150-000-043-00 NO: 02081



CLASS: 401	PRE/MBT %	100	COUNTY ROADS	37.85	ALBERT ROADS	18.34	Tax	464.86
SCHOOL: 69030	TV	37,850	LIBRARY	22.71	ALBERT PARKS/CEM	18.92	W Admin	4.64
JOHANNESBURG-LE	AV	66,900	MCCOA	37.02	COP-ISD GENERAL	9.66	Due	469.50
M.CODE: COREL	SEV	66,900	MONT CO SHERIFF	37.85	COP-ISD SP ED	31.44	Intrst	
			MSU EXTENSION	9.46	COP-ISD EX SP ED	23.87	Total	
			ALBERT TWP OPER	24.71	F/A REAL,ALBERT FI	193.03		

PROP. ADDR: 3270 CLINTON DR  
T29N R1E SEC 21 LOT 43 THE ANNEX SUB

EICHBRECHT DAVID M & JUDITH L  
3270 CLINTON DR  
LEWISTON MI 49756

ALBERT TOWNSHIP  
Real & Personal Property  
Spec. Population: Ad Valorem+Special Acts

Parcel # Valuations Tax Heading Amount Tax Heading Amount --- Totals ---  
001-160-000-001-00 ----- 001-160-000-001-00 NO: 02082



CLASS: 401	PRE/MBT %	0	COUNTY ROADS	46.36	ALBERT ROADS	22.46	Tax	569.41
SCHOOL: 69030	TV	46,362	LIBRARY	27.81	ALBERT PARKS/CEM	23.18	W Admin	5.69
JOHANNESBURG-LE	AV	72,700	MCCOA	45.35	COP-ISD GENERAL	11.83	Due	575.10
M.CODE: SEV		72,700	MONT CO SHERIFF	46.36	COP-ISD SP ED	38.52	Intrst	
			MSU EXTENSION	11.59	COP-ISD EX SP ED	29.24	Total	
			ALBERT TWP OPER	30.27	F/A REAL,ALBERT FI	236.44		

PROP. ADDR: 2510 S CO RD 489 PILZNINSKI ROBERT & PATRICK  
T29N R1E SEC 27 LOT 1 ARVID JOHNSONS SUB #1 ALSO 1/65 INT 20501 PLEASANT  
OUTLOT #1 SAINT CLAIR SHORES MI 48080

001-160-000-002-00 ----- 001-160-000-002-00 NO: 02083



CLASS: 402	PRE/MBT %	0	COUNTY ROADS	6.80	ALBERT ROADS	3.29	Tax	83.51
SCHOOL: 69030	TV	6,800	LIBRARY	4.08	ALBERT PARKS/CEM	3.40	W Admin	0.83
JOHANNESBURG-LE	AV	6,800	MCCOA	6.65	COP-ISD GENERAL	1.73	Due	84.34
M.CODE: COREL	SEV	6,800	MONT CO SHERIFF	6.80	COP-ISD SP ED	5.65	Intrst	
			MSU EXTENSION	1.70	COP-ISD EX SP ED	4.29	Total	
			ALBERT TWP OPER	4.44	F/A REAL,ALBERT FI	34.68		

PROP. ADDR: 2538 S CO RD 489 MUTHLEB MARY  
T29N R1E SEC 27 LOT 2 ARVID JOHNSONS SUB #1 ALSO 1/65 INT. 2556 S CO RD 489  
OUTLOT #1 LEWISTON MI 49756

001-160-000-003-00 ----- 001-160-000-003-00 NO: 02084



CLASS: 401	PRE/MBT %	0	COUNTY ROADS	43.27	ALBERT ROADS	20.97	Tax	531.48
SCHOOL: 69030	TV	43,276	LIBRARY	25.96	ALBERT PARKS/CEM	21.63	W Admin	5.31
JOHANNESBURG-LE	AV	68,300	MCCOA	42.33	COP-ISD GENERAL	11.04	Due	536.79
M.CODE: COREL	SEV	68,300	MONT CO SHERIFF	43.27	COP-ISD SP ED	35.95	Intrst	
			MSU EXTENSION	10.81	COP-ISD EX SP ED	27.30	Total	
			ALBERT TWP OPER	28.25	F/A REAL,ALBERT FI	220.70		

PROP. ADDR: 2556 S CO RD 489 MUTHLEB MARY PATRICIA & JEFFREY W/H  
T29N R1E SEC 27 LOT 3 ARVID JOHNSONS SUB # 1 ALSO 1/65 INT 2556 S CO RD 489  
OUTLOT # 1 LEWISTON MI 49756

001-160-000-004-00 ----- 001-160-000-004-00 NO: 02085



CLASS: 401	PRE/MBT %	100	COUNTY ROADS	48.39	ALBERT ROADS	23.45	Tax	594.37
SCHOOL: 69030	TV	48,395	LIBRARY	29.03	ALBERT PARKS/CEM	24.19	W Admin	5.94
JOHANNESBURG-LE	AV	66,900	MCCOA	47.33	COP-ISD GENERAL	12.35	Due	600.31
M.CODE: SEV		66,900	MONT CO SHERIFF	48.39	COP-ISD SP ED	40.21	Intrst	
			MSU EXTENSION	12.09	COP-ISD EX SP ED	30.53	Total	
			ALBERT TWP OPER	31.60	F/A REAL,ALBERT FI	246.81		

PROP. ADDR: 2574 S CO RD 489 WADE ROBERT R & ROE NATALIE  
T29N R1E SEC 27 LOT 4 ARVID JOHNSONS SUB # 1 ALSO 1/65 IN 2574 S CO RD 489  
OUTLOT # 1 LEWISTON MI 49756

ALBERT TOWNSHIP  
Real & Personal Property  
Spec. Population: Ad Valorem+Special Acts

Parcel # Valuations Tax Heading Amount Tax Heading Amount --- Totals ---  
001-160-000-005-00 ----- 001-160-000-005-00 NO: 02086



CLASS: 401	PRE/MBT %	0	COUNTY ROADS	57.83	ALBERT ROADS	28.02	Tax	710.34
SCHOOL: 69030	TV	57,839	LIBRARY	34.70	ALBERT PARKS/CEM	28.91	W Admin	7.10
JOHANNESBURG-LE	AV	79,500	MCCOA	56.57	COP-ISD GENERAL	14.76	Due	717.44
M.CODE:	SEV	79,500	MONT CO SHERIFF	57.83	COP-ISD SP ED	48.05	Intrst	
			MSU EXTENSION	14.45	COP-ISD EX SP ED	36.49	Total	
			ALBERT TWP OPER	37.76	F/A REAL,ALBERT FI	294.97		

PROP. ADDR: 2596 S CO RD 489 COOPER DARYL L  
T29N R1E SEC 27 LOT 5 ARVID JOHNSONS SUB # 1 ALSO 1/65 INT 284 CLAYBURN BLVD  
OUTLOT # 1 WATERFORD MI 48327

001-160-000-006-00 ----- 001-160-000-006-00 NO: 02087



CLASS: 401	PRE/MBT %	100	COUNTY ROADS	38.00	ALBERT ROADS	18.41	Tax	466.76
SCHOOL: 69030	TV	38,006	LIBRARY	22.80	ALBERT PARKS/CEM	19.00	W Admin	4.66
JOHANNESBURG-LE	AV	52,300	MCCOA	37.17	COP-ISD GENERAL	9.70	Due	471.42
M.CODE:	SEV	52,300	MONT CO SHERIFF	38.00	COP-ISD SP ED	31.57	Intrst	
			MSU EXTENSION	9.50	COP-ISD EX SP ED	23.97	Total	
			ALBERT TWP OPER	24.81	F/A REAL,ALBERT FI	193.83		

PROP. ADDR: 2618 S CO RD 489 PHILLIPS MARK  
T29N R1E SEC 27 LOT 6 ARVID JOHNSONS SUB 1 ALSO 1/65 IN OUTLOT PO BOX 543  
1 LEWISTON MI 49756

001-160-000-007-00 ----- 001-160-000-007-00 NO: 02088



CLASS: 401	PRE/MBT %	0	COUNTY ROADS	21.70	ALBERT ROADS	10.51	Tax	266.55
SCHOOL: 69030	TV	21,705	LIBRARY	13.02	ALBERT PARKS/CEM	10.85	W Admin	2.66
JOHANNESBURG-LE	AV	33,000	MCCOA	21.23	COP-ISD GENERAL	5.54	Due	269.21
M.CODE:	SEV	33,000	MONT CO SHERIFF	21.70	COP-ISD SP ED	18.03	Intrst	
			MSU EXTENSION	5.42	COP-ISD EX SP ED	13.69	Total	
			ALBERT TWP OPER	14.17	F/A REAL,ALBERT FI	110.69		

PROP. ADDR: 2640 S CO RD 489 RETTBURG VERA L & DOUGLAS H  
T29N R1E SEC 27 LOT 7 ARVID JOHNSONS SUB # 1 ALSO 1/65 INT 3541 FERNLEIGH DR  
OUTLOT #1 TROY MI 48083

001-160-000-008-00 ----- 001-160-000-008-00 NO: 02089



CLASS: 401	PRE/MBT %	100	COUNTY ROADS	40.00	ALBERT ROADS	19.38	Tax	491.36
SCHOOL: 69030	TV	40,009	LIBRARY	24.00	ALBERT PARKS/CEM	20.00	W Admin	4.91
JOHANNESBURG-LE	AV	72,900	MCCOA	39.13	COP-ISD GENERAL	10.21	Due	496.27
M.CODE:	SEV	72,900	MONT CO SHERIFF	40.00	COP-ISD SP ED	33.24	Intrst	
			MSU EXTENSION	10.00	COP-ISD EX SP ED	25.24	Total	
			ALBERT TWP OPER	26.12	F/A REAL,ALBERT FI	204.04		

PROP. ADDR: 2660 S CO RD 489 FISCHHABER GRETA  
T29N R1E SEC 27 LOT 8 ARVID JOHNSONS SUB # 1 ALSO 1/65 IN 2660 S CO RD 489  
OUTLOT #1 LEWISTON MI 49756

ALBERT TOWNSHIP  
Real & Personal Property  
Spec. Population: Ad Valorem+Special Acts

Parcel # Valuations Tax Heading Amount Tax Heading Amount --- Totals ---  
001-160-000-009-00 ----- 001-160-000-009-00 NO: 02090



CLASS: 401	PRE/MBT %	0	COUNTY ROADS	47.42	ALBERT ROADS	22.98	Tax	582.42
SCHOOL: 69030	TV	47,421	LIBRARY	28.45	ALBERT PARKS/CEM	23.71	W Admin	5.82
JOHANNESBURG-LE	AV	60,400	MCCOA	46.38	COP-ISD GENERAL	12.10	Due	588.24
M.CODE: SEV		60,400	MONT CO SHERIFF	47.42	COP-ISD SP ED	39.40	Intrst	
			MSU EXTENSION	11.85	COP-ISD EX SP ED	29.91	Total	
			ALBERT TWP OPER	30.96	F/A REAL,ALBERT FI	241.84		

PROP. ADDR: 4981 JAN LEE DR  
T29N R1E SEC 27 LOT 9 ARVID JOHNSONS SUB # 1 ALSO 1/65 INT  
OUTLOT # 1

DOTY DAVID & DOTY WILLIAM & KAREN  
4041 MEADOWLEIGH WAY  
GAHANNA OH 43230

001-160-000-010-00 ----- 001-160-000-010-00 NO: 02091



CLASS: 401	PRE/MBT %	0	COUNTY ROADS	69.81	ALBERT ROADS	33.83	Tax	857.51
SCHOOL: 69030	TV	69,819	LIBRARY	41.89	ALBERT PARKS/CEM	34.90	W Admin	8.57
JOHANNESBURG-LE	AV	95,800	MCCOA	68.29	COP-ISD GENERAL	17.82	Due	866.08
M.CODE: SEV		95,800	MONT CO SHERIFF	69.81	COP-ISD SP ED	58.01	Intrst	
			MSU EXTENSION	17.45	COP-ISD EX SP ED	44.04	Total	
			ALBERT TWP OPER	45.59	F/A REAL,ALBERT FI	356.07		

PROP. ADDR: 4980 JAN LEE DR  
MAP NUM: 23BOR-V06  
T29N R1E SEC 27 LOT 10 ARVID JOHNSONS SUB # 1 ALSO 1/65 INT  
OUTLOT # 1

GALEHOUSE RANDY LEE L/E  
2955 WALDEN PARK DR  
LAKE ORION MI 48359

001-160-000-011-00 ----- 001-160-000-011-00 NO: 02092



CLASS: 401	PRE/MBT %	100	COUNTY ROADS	30.47	ALBERT ROADS	14.76	Tax	374.28
SCHOOL: 69030	TV	30,477	LIBRARY	18.28	ALBERT PARKS/CEM	15.23	W Admin	3.74
JOHANNESBURG-LE	AV	42,100	MCCOA	29.81	COP-ISD GENERAL	7.78	Due	378.02
M.CODE: SEV		42,100	MONT CO SHERIFF	30.47	COP-ISD SP ED	25.32	Intrst	
			MSU EXTENSION	7.61	COP-ISD EX SP ED	19.22	Total	
			ALBERT TWP OPER	19.90	F/A REAL,ALBERT FI	155.43		

PROP. ADDR: 2730 S CO RD 489  
T29N R1E SEC 27 LOT 11 ARVID JOHNSONS SUB # 1 ALSO 1/65 IN  
OUTLOT # 1

KALMBACH JONQUELYNE  
2730 S CO RD 489  
LEWISTON MI 49756

ALBERT TOWNSHIP  
Real & Personal Property  
Spec. Population: Ad Valorem+Special Acts

Parcel # Valuations Tax Heading Amount Tax Heading Amount --- Totals ---  
001-160-000-012-00 ----- 001-160-000-012-00 NO: 02093



CLASS: 401	PRE/MBT %	100	COUNTY ROADS	37.88	ALBERT ROADS	18.36	Tax	465.34
SCHOOL: 69030	TV	37,889	LIBRARY	22.73	ALBERT PARKS/CEM	18.94	W Admin	4.65
JOHANNESBURG-LE	AV	50,900	MCCOA	37.06	COP-ISD GENERAL	9.67	Due	469.99
M.CODE: COREL	SEV	50,900	MONT CO SHERIFF	37.88	COP-ISD SP ED	31.48	Intrst	
			MSU EXTENSION	9.47	COP-ISD EX SP ED	23.90	Total	
			ALBERT TWP OPER	24.74	F/A REAL,ALBERT FI	193.23		

PROP. ADDR: 4950 JAN LEE DR SMITH TIMOTHY R  
T29N R1E SEC 27 LOT 12 ARVID JOHNSONS SUB # 1 ALSO 1/65 IN 4950 JAN LEE DR  
OUTLOT # 1 LEWISTON MI 49756

001-160-000-013-00 ----- 001-160-000-013-00 NO: 02094



CLASS: 401	PRE/MBT %	100	COUNTY ROADS	34.47	ALBERT ROADS	16.70	Tax	423.40
SCHOOL: 69030	TV	34,476	LIBRARY	20.68	ALBERT PARKS/CEM	17.23	W Admin	4.23
JOHANNESBURG-LE	AV	49,800	MCCOA	33.72	COP-ISD GENERAL	8.80	Due	427.63
M.CODE:	SEV	49,800	MONT CO SHERIFF	34.47	COP-ISD SP ED	28.64	Intrst	
			MSU EXTENSION	8.61	COP-ISD EX SP ED	21.75	Total	
			ALBERT TWP OPER	22.51	F/A REAL,ALBERT FI	175.82		

PROP. ADDR: 4932 JAN LEE DR LUBINIECKI SUNSHINE M  
T29N R1E SEC 27 LOT 13 ARVID JOHNSONS SUB # 1 ALSO 1/65 INT 4932 JAN LEE DR  
OUTLOT # 1 LEWISTON MI 49756

001-160-000-014-00 ----- 001-160-000-014-00 NO: 02095



CLASS: 401	PRE/MBT %	100	COUNTY ROADS	71.59	ALBERT ROADS	34.69	Tax	879.35
SCHOOL: 69030	TV	71,598	LIBRARY	42.95	ALBERT PARKS/CEM	35.79	W Admin	8.79
JOHANNESBURG-LE	AV	129,400	MCCOA	70.03	COP-ISD GENERAL	18.27	Due	888.14
M.CODE:	SEV	129,400	MONT CO SHERIFF	71.59	COP-ISD SP ED	59.49	Intrst	
			MSU EXTENSION	17.89	COP-ISD EX SP ED	45.17	Total	
			ALBERT TWP OPER	46.75	F/A REAL,ALBERT FI	365.14		

PROP. ADDR: 4914 JAN LEE DR FIERENS JOHN & DEBRA  
T29N R1E SEC 27 LOT 14 ARVID JOHNSONS SUB # 1 ALSO 1/65 INT PO BOX 332  
OUTLOT #1 LEWISTON MI 49756

001-160-000-015-00 ----- 001-160-000-015-00 NO: 02096



CLASS: 401	PRE/MBT %	0	COUNTY ROADS	46.59	ALBERT ROADS	22.58	Tax	572.27
SCHOOL: 69030	TV	46,597	LIBRARY	27.95	ALBERT PARKS/CEM	23.29	W Admin	5.72
JOHANNESBURG-LE	AV	57,800	MCCOA	45.58	COP-ISD GENERAL	11.89	Due	577.99
M.CODE:	SEV	57,800	MONT CO SHERIFF	46.59	COP-ISD SP ED	38.71	Intrst	
			MSU EXTENSION	11.64	COP-ISD EX SP ED	29.39	Total	
			ALBERT TWP OPER	30.42	F/A REAL,ALBERT FI	237.64		

PROP. ADDR: 4894 JAN LEE DR GLASER CARL & GLASER COLLEEN  
T29N R1E SEC 27 LOT 15 ARVID JOHNSONS SUB # 1 ALSO 1/65 INT 1500 HARRISON STREET  
OUTLOT # 1 GARDEN CITY MI 49135

ALBERT TOWNSHIP  
Real & Personal Property  
Spec. Population: Ad Valorem+Special Acts

Parcel # Valuations Tax Heading Amount Tax Heading Amount --- Totals ---  
001-160-000-016-00 ----- 001-160-000-016-00 NO: 02097



CLASS: 401	PRE/MBT %	100	COUNTY ROADS	52.47	ALBERT ROADS	25.43	Tax	644.51
SCHOOL: 69030	TV	52,479	LIBRARY	31.48	ALBERT PARKS/CEM	26.23	W Admin	6.44
JOHANNESBURG-LE	AV	60,100	MCCOA	51.33	COP-ISD GENERAL	13.39	Due	650.95
M.CODE:	SEV	60,100	MONT CO SHERIFF	52.47	COP-ISD SP ED	43.60	Intrst	
			MSU EXTENSION	13.11	COP-ISD EX SP ED	33.10	Total	
			ALBERT TWP OPER	34.26	F/A REAL,ALBERT FI	267.64		

PROP. ADDR: 4939 JAN LEE DR HOFFMAN DAVID P & JULIE H/W  
T29N R1E SEC 27 LOT 16 ARVID JOHNSONS SUB # 1 ALSO 1/65 INT PO BOX 114  
OUTLOT #1 JOHANNESBURG MI 49751

001-160-000-017-00 ----- 001-160-000-017-00 NO: 02098



CLASS: 401	PRE/MBT %	100	COUNTY ROADS	26.81	ALBERT ROADS	12.99	Tax	328.51
SCHOOL: 69030	TV	86,100	LIBRARY	16.09	ALBERT PARKS/CEM	13.40	W Admin	1.96
JOHANNESBURG-LE	AV	90,700	MCCOA	26.23	COP-ISD GENERAL	6.84	Due	330.47
M.CODE:	SEV	90,700	MONT CO SHERIFF	26.81	COP-ISD SP ED	22.28	Intrst	
			MSU EXTENSION	6.70	COP-ISD EX SP ED	16.91	Total	
			ALBERT TWP OPER	17.51	F/A REAL,ALBERT FI	135.94		

PROP. ADDR: 2663 CRAIG DR COLLINS MATTHEW PAUL  
T29N R1E SEC 27 LOT 17 ARVID JOHNSONS SUB # 1 ALSO 1/65 INT 2663 CRAIG DR  
OUTLOT # 1 LEWISTON MI 49756

001-160-000-018-00 ----- 001-160-000-018-00 NO: 02099



CLASS: 401	PRE/MBT %	100	COUNTY ROADS	50.12	ALBERT ROADS	24.29	Tax	615.66
SCHOOL: 69030	TV	50,128	LIBRARY	30.07	ALBERT PARKS/CEM	25.06	W Admin	6.15
JOHANNESBURG-LE	AV	105,400	MCCOA	49.03	COP-ISD GENERAL	12.79	Due	621.81
M.CODE:	SEV	105,400	MONT CO SHERIFF	50.12	COP-ISD SP ED	41.65	Intrst	
			MSU EXTENSION	12.53	COP-ISD EX SP ED	31.62	Total	
			ALBERT TWP OPER	32.73	F/A REAL,ALBERT FI	255.65		

PROP. ADDR: 2641 CRAIG DR FOGLE - KWIATEK - JAVIN  
T29N R1E SEC 27 LOT 18 ARVID JOHNSONS SUB # 1 ALSO 1/65 INT 2641 CRAIG DRIVE  
OUTLOT # 1 LEWISTON MI 49756

001-160-000-019-00 ----- 001-160-000-019-00 NO: 02100



CLASS: 401	PRE/MBT %	100	COUNTY ROADS	38.12	ALBERT ROADS	18.47	Tax	468.23
SCHOOL: 69030	TV	38,125	LIBRARY	22.87	ALBERT PARKS/CEM	19.06	W Admin	4.68
JOHANNESBURG-LE	AV	59,400	MCCOA	37.29	COP-ISD GENERAL	9.73	Due	472.91
M.CODE:	SEV	59,400	MONT CO SHERIFF	38.12	COP-ISD SP ED	31.67	Intrst	
			MSU EXTENSION	9.53	COP-ISD EX SP ED	24.05	Total	
			ALBERT TWP OPER	24.89	F/A REAL,ALBERT FI	194.43		

PROP. ADDR: 2621 CRAIG DR ANDRESS STUART & LORETTA TRUST  
T29N R1E SEC 27 LOT 19 ARVID JOHNSONS SUB # 1 ALSO 1/65 INT 2621 CRAIG DRIVE  
OUTLOT # 1 LEWISTON MI 49756



ALBERT TOWNSHIP  
Real & Personal Property  
Spec. Population: Ad Valorem+Special Acts

Parcel # Valuations Tax Heading Amount Tax Heading Amount --- Totals ---  
001-160-000-020-00 ----- 001-160-000-020-00 NO: 02101



CLASS: 402	PRE/MBT %	0	COUNTY ROADS	6.01	ALBERT ROADS	2.91	Tax	73.78
SCHOOL: 69030	TV	6,011	LIBRARY	3.60	ALBERT PARKS/CEM	3.00	W Admin	0.73
JOHANNESBURG-LE	AV	6,800	MCCOA	5.87	COP-ISD GENERAL	1.53	Due	74.51
M.CODE: SEV		6,800	MONT CO SHERIFF	6.01	COP-ISD SP ED	4.99	Intrst	
			MSU EXTENSION	1.50	COP-ISD EX SP ED	3.79	Total	
			ALBERT TWP OPER	3.92	F/A REAL,ALBERT FI	30.65		

PROP. ADDR: CRAIG DR JACKSON FAMILY REVOCABLE TRUST  
T29N R1E SEC 27 LOT 20 ARVID JOHNSONS SUB # 1 ALSO 1/65 INT 34316 FOUNTAIN BLVD  
OUTLOT # 1 WESTLAND MI 48185

001-160-000-021-00 ----- 001-160-000-021-00 NO: 02102



CLASS: 401	PRE/MBT %	0	COUNTY ROADS	51.35	ALBERT ROADS	24.88	Tax	630.76
SCHOOL: 69030	TV	51,359	LIBRARY	30.81	ALBERT PARKS/CEM	25.67	W Admin	6.30
JOHANNESBURG-LE	AV	78,400	MCCOA	50.23	COP-ISD GENERAL	13.11	Due	637.06
M.CODE: LERET	SEV	78,400	MONT CO SHERIFF	51.35	COP-ISD SP ED	42.67	Intrst	
			MSU EXTENSION	12.83	COP-ISD EX SP ED	32.40	Total	
			ALBERT TWP OPER	33.53	F/A REAL,ALBERT FI	261.93		

PROP. ADDR: 2579 CRAIG DR DOYLE ROBERT A & BEVERLY D  
T29N R1E SEC 27 LOT 21 ARVID JOHNSONS SUB # 1 ALSO 1/65 INT 13225 MORRISH RD  
OUTLOT # 1 MONTROSE MI 48457

001-160-000-022-00 ----- 001-160-000-022-00 NO: 02103



CLASS: 401	PRE/MBT %	0	COUNTY ROADS	64.40	ALBERT ROADS	31.20	Tax	790.98
SCHOOL: 69030	TV	64,400	LIBRARY	38.64	ALBERT PARKS/CEM	32.20	W Admin	7.90
JOHANNESBURG-LE	AV	64,400	MCCOA	62.99	COP-ISD GENERAL	16.44	Due	798.88
M.CODE: SEV		64,400	MONT CO SHERIFF	64.40	COP-ISD SP ED	53.50	Intrst	
			MSU EXTENSION	16.10	COP-ISD EX SP ED	40.62	Total	
			ALBERT TWP OPER	42.05	F/A REAL,ALBERT FI	328.44		

PROP. ADDR: 2561 CRAIG DR SPICER LAWRENCE  
T29N R1E SEC 27 LOT 22 ARVID JOHNSONS SUB # 1 ALSO 1/65 INT. 376 CONCORD PLACE #2  
OUTLOT # 1 BLOOMFIELD HILLS MI 48304

001-160-000-023-00 ----- 001-160-000-023-00 NO: 02104



CLASS: 401	PRE/MBT %	0	COUNTY ROADS	37.18	ALBERT ROADS	18.01	Tax	456.66
SCHOOL: 69030	TV	37,183	LIBRARY	22.30	ALBERT PARKS/CEM	18.59	W Admin	4.56
JOHANNESBURG-LE	AV	48,500	MCCOA	36.37	COP-ISD GENERAL	9.49	Due	461.22
M.CODE: SEV		48,500	MONT CO SHERIFF	37.18	COP-ISD SP ED	30.89	Intrst	
			MSU EXTENSION	9.29	COP-ISD EX SP ED	23.45	Total	
			ALBERT TWP OPER	24.28	F/A REAL,ALBERT FI	189.63		

PROP. ADDR: 2539 CRAIG DR SCHULTER CARL & JANET  
T29N R1E SEC 27 LOT 23 ARVID JOHNSONS SUB # 1 ALSO 1/65 INT PO BOX 3040  
OUTLOT # 1 GAYLORD MI 49734

ALBERT TOWNSHIP  
Real & Personal Property  
Spec. Population: Ad Valorem+Special Acts

Parcel # Valuations Tax Heading Amount Tax Heading Amount --- Totals ---  
001-160-000-024-00 ----- 001-160-000-024-00 NO: 02105



CLASS: 401	PRE/MBT %	0	COUNTY ROADS	57.07	ALBERT ROADS	27.65	Tax	700.92
SCHOOL: 69030	TV	57,070	LIBRARY	34.24	ALBERT PARKS/CEM	28.53	W Admin	7.00
JOHANNESBURG-LE	AV	71,200	MCCOA	55.82	COP-ISD GENERAL	14.56	Due	707.92
M.CODE: SEV		71,200	MONT CO SHERIFF	57.07	COP-ISD SP ED	47.41	Intrst	
			MSU EXTENSION	14.26	COP-ISD EX SP ED	36.00	Total	
			ALBERT TWP OPER	37.26	F/A REAL,ALBERT FI	291.05		

PROP. ADDR: 2680 CRAIG DR WRIGHT SUSAN E L/E  
T29N R1E SEC 27 LOT 24 ARVID JOHNSONS SUB # 1 ALSO 1/65 INT 2700 N OXFORD RD  
OUTLOT # 1 OXFORD MI 48371

001-160-000-025-00 ----- 001-160-000-025-00 NO: 02106



CLASS: 401	PRE/MBT %	0	COUNTY ROADS	71.07	ALBERT ROADS	34.44	Tax	872.94
SCHOOL: 69030	TV	71,074	LIBRARY	42.64	ALBERT PARKS/CEM	35.53	W Admin	8.72
JOHANNESBURG-LE	AV	106,000	MCCOA	69.52	COP-ISD GENERAL	18.14	Due	881.66
M.CODE: COREL	SEV	106,000	MONT CO SHERIFF	71.07	COP-ISD SP ED	59.05	Intrst	
			MSU EXTENSION	17.76	COP-ISD EX SP ED	44.84	Total	
			ALBERT TWP OPER	46.41	F/A REAL,ALBERT FI	362.47		

PROP. ADDR: 2660 CRAIG DR RETTBURG DOUGLAS H & VERA L  
T29N R1E SEC 27 LOT 25 ARVID JOHNSONS SUB # 1 ALSO 1/65 INT 3541 FERNLEIGH DR  
OUTLOT # 1 TROY MI 48083

001-160-000-026-00 ----- 001-160-000-026-00 NO: 02107



CLASS: 401	PRE/MBT %	100	COUNTY ROADS	70.07	ALBERT ROADS	33.95	Tax	860.69
SCHOOL: 69030	TV	70,078	LIBRARY	42.04	ALBERT PARKS/CEM	35.03	W Admin	8.60
JOHANNESBURG-LE	AV	125,800	MCCOA	68.55	COP-ISD GENERAL	17.89	Due	869.29
M.CODE: SEV		125,800	MONT CO SHERIFF	70.07	COP-ISD SP ED	58.22	Intrst	
			MSU EXTENSION	17.51	COP-ISD EX SP ED	44.21	Total	
			ALBERT TWP OPER	45.76	F/A REAL,ALBERT FI	357.39		

PROP. ADDR: 2636 CRAIG DR NIEWIROWICZ DANIEL R & GLORIA L/E  
T29N R1E SEC 27 LOT 26 ARVID JOHNSONS SUB # 1 ALSO 1/65 INT 2636 CRAIG DRIVE  
OUTLOT # 1 LEWISTON MI 49756

001-160-000-027-00 ----- 001-160-000-027-00 NO: 02108



CLASS: 402	PRE/MBT %	0	COUNTY ROADS	6.01	ALBERT ROADS	2.91	Tax	73.78
SCHOOL: 69030	TV	6,011	LIBRARY	3.60	ALBERT PARKS/CEM	3.00	W Admin	0.73
JOHANNESBURG-LE	AV	6,800	MCCOA	5.87	COP-ISD GENERAL	1.53	Due	74.51
M.CODE: SEV		6,800	MONT CO SHERIFF	6.01	COP-ISD SP ED	4.99	Intrst	
			MSU EXTENSION	1.50	COP-ISD EX SP ED	3.79	Total	
			ALBERT TWP OPER	3.92	F/A REAL,ALBERT FI	30.65		

PROP. ADDR: CRAIG DR JACKSON FAMILY REVOCABLE TRUST  
T29N R1E SEC 27 LOT 27 ARVID JOHNSONS SUB # 1 ALSO 1/65 INT 34316 FOUNTAIN BLVD  
OUTLOT # 1 WESTLAND MI 48185

ALBERT TOWNSHIP  
Real & Personal Property  
Spec. Population: Ad Valorem+Special Acts

Parcel # Valuations Tax Heading Amount Tax Heading Amount --- Totals ---  
001-160-000-028-00 ----- 001-160-000-028-00 NO: 02109



CLASS: 401	PRE/MBT %	0	COUNTY ROADS	30.35	ALBERT ROADS	14.71	Tax	372.82
SCHOOL: 69030	TV	30,358	LIBRARY	18.21	ALBERT PARKS/CEM	15.17	W Admin	3.72
JOHANNESBURG-LE	AV	54,900	MCCOA	29.69	COP-ISD GENERAL	7.75	Due	376.54
M.CODE: SEV		54,900	MONT CO SHERIFF	30.35	COP-ISD SP ED	25.22	Intrst	
			MSU EXTENSION	7.58	COP-ISD EX SP ED	19.15	Total	
			ALBERT TWP OPER	19.82	F/A REAL,ALBERT FI	154.82		

PROP. ADDR: 2596 CRAIG DR JACKSON FAMILY REVOCABLE TRUST  
T29N R1E SEC 27 LOT 28 ARVID JOHNSONS SUB # 1 ALSO 1/65 INT 34316 FOUNTAIN BLVD  
OUTLOT # 1 WESTLAND MI 48185

001-160-000-029-00 ----- 001-160-000-029-00 NO: 02110



CLASS: 401	PRE/MBT %	100	COUNTY ROADS	58.60	ALBERT ROADS	28.39	Tax	719.76
SCHOOL: 69030	TV	58,601	LIBRARY	35.16	ALBERT PARKS/CEM	29.30	W Admin	7.19
JOHANNESBURG-LE	AV	111,200	MCCOA	57.32	COP-ISD GENERAL	14.96	Due	726.95
M.CODE: COREL	SEV	111,200	MONT CO SHERIFF	58.60	COP-ISD SP ED	48.69	Intrst	
			MSU EXTENSION	14.65	COP-ISD EX SP ED	36.97	Total	
			ALBERT TWP OPER	38.26	F/A REAL,ALBERT FI	298.86		

PROP. ADDR: 2578 CRAIG DR DARLING VALERIE L/E  
T29N R1E SEC 27 LOT 29 ARVID JOHNSONS SUB # 1 ALSO 1/65 INT PO BOX 585  
OUTLOT # 1 LEWISTON MI 49756

001-160-000-030-00 ----- 001-160-000-030-00 NO: 02111



CLASS: 401	PRE/MBT %	0	COUNTY ROADS	40.52	ALBERT ROADS	19.63	Tax	497.71
SCHOOL: 69030	TV	40,524	LIBRARY	24.31	ALBERT PARKS/CEM	20.26	W Admin	4.97
JOHANNESBURG-LE	AV	61,400	MCCOA	39.64	COP-ISD GENERAL	10.34	Due	502.68
M.CODE: SEV		61,400	MONT CO SHERIFF	40.52	COP-ISD SP ED	33.67	Intrst	
			MSU EXTENSION	10.13	COP-ISD EX SP ED	25.56	Total	
			ALBERT TWP OPER	26.46	F/A REAL,ALBERT FI	206.67		

PROP. ADDR: 2560 CRAIG DR KLEIN KALVIN T & JAMIE H/W  
T29N R1E SEC 27 LOT 30 ARVID JOHNSONS SUB # 1 ALSO 1/65 INT 11300 GREENVIEW DR  
OUTLOT # 1 FENTON MI 48430

001-160-000-031-00 ----- 001-160-000-031-00 NO: 02112



CLASS: 401	PRE/MBT %	0	COUNTY ROADS	46.59	ALBERT ROADS	22.58	Tax	572.27
SCHOOL: 69030	TV	46,597	LIBRARY	27.95	ALBERT PARKS/CEM	23.29	W Admin	5.72
JOHANNESBURG-LE	AV	59,200	MCCOA	45.58	COP-ISD GENERAL	11.89	Due	577.99
M.CODE: SEV		59,200	MONT CO SHERIFF	46.59	COP-ISD SP ED	38.71	Intrst	
			MSU EXTENSION	11.64	COP-ISD EX SP ED	29.39	Total	
			ALBERT TWP OPER	30.42	F/A REAL,ALBERT FI	237.64		

PROP. ADDR: 2536 CRAIG DR JOHNSON RAYMOND & KATHY  
T29N R1E SEC 27 LOT 31 ARVID JOHNSONS SUB # 1 ALSO 1/65 INT 557 CLARION ST  
OUTLOT # 1 CLIO MI 48420

ALBERT TOWNSHIP  
Real & Personal Property  
Spec. Population: Ad Valorem+Special Acts

Parcel # Valuations Tax Heading Amount Tax Heading Amount --- Totals ---  
001-160-000-032-00 ----- 001-160-000-032-00 NO: 02113



CLASS: 402	PRE/MBT %	0	COUNTY ROADS	6.80	ALBERT ROADS	3.29	Tax	83.51
SCHOOL: 69030	TV	6,800	LIBRARY	4.08	ALBERT PARKS/CEM	3.40	W Admin	0.83
JOHANNESBURG-LE	AV	6,800	MCCOA	6.65	COP-ISD GENERAL	1.73	Due	84.34
M.CODE: SEV		6,800	MONT CO SHERIFF	6.80	COP-ISD SP ED	5.65	Intrst	
			MSU EXTENSION	1.70	COP-ISD EX SP ED	4.29	Total	
			ALBERT TWP OPER	4.44	F/A REAL,ALBERT FI	34.68		

PROP. ADDR: CRAIG DR SEEFELT-MOMONT JENNIFER L  
T29N R1E SEC 27 LOT 32 ARVID JOHNSONS SUB # 1 ALSO 1/65 INT 7092 MAPLEWOOD RD  
OUTLOT # 1 ARPIN WI 54410

001-160-000-033-00 ----- 001-160-000-033-00 NO: 02114



CLASS: 401	PRE/MBT %	0	COUNTY ROADS	28.91	ALBERT ROADS	14.01	Tax	355.06
SCHOOL: 69030	TV	28,911	LIBRARY	17.34	ALBERT PARKS/CEM	14.45	W Admin	3.55
JOHANNESBURG-LE	AV	44,400	MCCOA	28.28	COP-ISD GENERAL	7.38	Due	358.61
M.CODE: SEV		44,400	MONT CO SHERIFF	28.91	COP-ISD SP ED	24.02	Intrst	
			MSU EXTENSION	7.22	COP-ISD EX SP ED	18.23	Total	
			ALBERT TWP OPER	18.87	F/A REAL,ALBERT FI	147.44		

PROP. ADDR: 2496 CRAIG DR MAYES FLORENCE M ET AL  
T29N R1E SEC 27 LOT 33 ARVID JOHNSONS SUB # 1 ALSO 1/65 INT 3119 CASTLE COURT  
OUTLOT #1 STERLING HEIGHTS MI 48310

001-160-000-034-00 ----- 001-160-000-034-00 NO: 02115



CLASS: 401	PRE/MBT %	100	COUNTY ROADS	44.00	ALBERT ROADS	21.32	Tax	540.48
SCHOOL: 69030	TV	44,008	LIBRARY	26.40	ALBERT PARKS/CEM	22.00	W Admin	5.40
JOHANNESBURG-LE	AV	71,200	MCCOA	43.04	COP-ISD GENERAL	11.23	Due	545.88
M.CODE: COREL	SEV	71,200	MONT CO SHERIFF	44.00	COP-ISD SP ED	36.56	Intrst	
			MSU EXTENSION	11.00	COP-ISD EX SP ED	27.76	Total	
			ALBERT TWP OPER	28.73	F/A REAL,ALBERT FI	224.44		

PROP. ADDR: 2478 CRAIG DR MILLARD PAUL R & CINDY L  
T29N R1E SEC 27 LOT 34 ARVID JOHNSONS SUB # 1 ALSO 1/65 INT 2478 CRAIG DR  
OUTLOT # 1 LEWISTON MI 49756

001-160-000-035-00 ----- 001-160-000-035-00 NO: 02116



CLASS: 402	PRE/MBT %	100	COUNTY ROADS	6.70	ALBERT ROADS	3.24	Tax	82.26
SCHOOL: 69030	TV	6,700	LIBRARY	4.02	ALBERT PARKS/CEM	3.35	W Admin	0.82
JOHANNESBURG-LE	AV	6,700	MCCOA	6.55	COP-ISD GENERAL	1.71	Due	83.08
M.CODE: SEV		6,700	MONT CO SHERIFF	6.70	COP-ISD SP ED	5.56	Intrst	
			MSU EXTENSION	1.67	COP-ISD EX SP ED	4.22	Total	
			ALBERT TWP OPER	4.37	F/A REAL,ALBERT FI	34.17		

PROP. ADDR: TARI LANE REDPATH ROBERT D & REDPATH RONALD P  
T29N R1E SEC 27 LOT 35 ARVID JOHNSONS SUB # 2 ALSO 1/65 INT 2452 CRAIG DRIVE  
OUTLOT # 1 LEWISTON MI 49756

ALBERT TOWNSHIP  
Real & Personal Property  
Spec. Population: Ad Valorem+Special Acts

Parcel # Valuations Tax Heading Amount Tax Heading Amount --- Totals ---  
001-160-000-036-00 ----- 001-160-000-036-00 NO: 02117



CLASS: 401	PRE/MBT %	100	COUNTY ROADS	43.10	ALBERT ROADS	20.88	Tax	529.37
SCHOOL: 69030	TV	43,100	LIBRARY	25.86	ALBERT PARKS/CEM	21.55	W Admin	5.29
JOHANNESBURG-LE	AV	73,500	MCCOA	42.16	COP-ISD GENERAL	11.00	Due	534.66
M.CODE: SEV		73,500	MONT CO SHERIFF	43.10	COP-ISD SP ED	35.81	Intrst	
			MSU EXTENSION	10.77	COP-ISD EX SP ED	27.19	Total	
			ALBERT TWP OPER	28.14	F/A REAL,ALBERT FI	219.81		

PROP. ADDR: 2452 CRAIG DR REDPATH ROBERT D ET AL  
T29N R1E SEC 27 LOT 36 ARVID JOHNSONS SUB # 2 ALSO 1/65 INT 2452 CRAIG DRIVE  
OUTLOT # 1 LEWISTON MI 49756

001-160-000-037-00 ----- 001-160-000-037-00 NO: 02118



CLASS: 401	PRE/MBT %	0	COUNTY ROADS	58.43	ALBERT ROADS	28.31	Tax	717.65
SCHOOL: 69030	TV	58,432	LIBRARY	35.05	ALBERT PARKS/CEM	29.21	W Admin	7.17
JOHANNESBURG-LE	AV	64,200	MCCOA	57.15	COP-ISD GENERAL	14.91	Due	724.82
M.CODE: SEV		64,200	MONT CO SHERIFF	58.43	COP-ISD SP ED	48.55	Intrst	
			MSU EXTENSION	14.60	COP-ISD EX SP ED	36.86	Total	
			ALBERT TWP OPER	38.15	F/A REAL,ALBERT FI	298.00		

PROP. ADDR: 2455 CRAIG DR RAAB NORMAN M JR  
T29N R1E SEC 27 LOTS 37 & 40 ARVID JOHNSONS SUB #2 ALSO 2/65 25671 TECLA AVE  
INT. OUTLOT #1 WARREN MI 48089

001-160-000-038-00 ----- 001-160-000-038-00 NO: 02119



CLASS: 401	PRE/MBT %	100	COUNTY ROADS	103.85	ALBERT ROADS	50.32	Tax	1,275.59
SCHOOL: 69030	TV	103,855	LIBRARY	62.31	ALBERT PARKS/CEM	51.92	W Admin	12.75
JOHANNESBURG-LE	AV	119,900	MCCOA	101.59	COP-ISD GENERAL	26.51	Due	1,288.34
M.CODE: COREL	SEV	119,900	MONT CO SHERIFF	103.85	COP-ISD SP ED	86.29	Intrst	
			MSU EXTENSION	25.96	COP-ISD EX SP ED	65.52	Total	
			ALBERT TWP OPER	67.81	F/A REAL,ALBERT FI	529.66		

PROP. ADDR: 2456 S CO RD 489 WITT ANDREW A  
T29N R1E SEC 27 LOTS # 38 & 39 ARVID JOHNSON'S SUB # 2 ALSO 2456 S COUNTY ROAD 489  
1/65 INT OUTLOT # 1 LEWISTON MI 49756

001-160-000-041-00 ----- 001-160-000-041-00 NO: 02120



CLASS: 401	PRE/MBT %	100	COUNTY ROADS	64.13	ALBERT ROADS	31.07	Tax	787.66
SCHOOL: 69030	TV	64,131	LIBRARY	38.47	ALBERT PARKS/CEM	32.06	W Admin	7.87
JOHANNESBURG-LE	AV	109,800	MCCOA	62.73	COP-ISD GENERAL	16.37	Due	795.53
M.CODE: SEV		109,800	MONT CO SHERIFF	64.13	COP-ISD SP ED	53.28	Intrst	
			MSU EXTENSION	16.03	COP-ISD EX SP ED	40.46	Total	
			ALBERT TWP OPER	41.87	F/A REAL,ALBERT FI	327.06		

PROP. ADDR: 4949 TARI LANE PESONEN NORMAN & DORIS  
T29N R1E SEC 27 LOT 41 ARVID JOHNSONS SUB # 2 4949 TARI LANE  
LEWISTON MI 49756

ALBERT TOWNSHIP  
Real & Personal Property  
Spec. Population: Ad Valorem+Special Acts

Parcel # Valuations Tax Heading Amount Tax Heading Amount --- Totals ---  
001-160-000-042-00 ----- 001-160-000-042-00 NO: 02121



CLASS: 401	PRE/MBT %	100	COUNTY ROADS	55.69	ALBERT ROADS	26.98	Tax	683.98
SCHOOL: 69030	TV	55,690	LIBRARY	33.41	ALBERT PARKS/CEM	27.84	W Admin	6.83
JOHANNESBURG-LE	AV	91,300	MCCOA	54.47	COP-ISD GENERAL	14.21	Due	690.81
M.CODE: SEV		91,300	MONT CO SHERIFF	55.69	COP-ISD SP ED	46.27	Intrst	
			MSU EXTENSION	13.92	COP-ISD EX SP ED	35.13	Total	
			ALBERT TWP OPER	36.36	F/A REAL,ALBERT FI	284.01		

PROP. ADDR: 4901 TARI LANE GARDEL LAWRENCE  
T29N R1E SEC 27 LOT 42 ARVID JOHNSONS SUB #2 ALSO 1/65 INT 4901 TARI LANE  
OUTLOT # 1 LEWISTON MI 49756

001-160-000-043-00 ----- 001-160-000-043-00 NO: 02122



CLASS: 401	PRE/MBT %	0	COUNTY ROADS	58.57	ALBERT ROADS	28.38	Tax	719.44
SCHOOL: 69030	TV	58,578	LIBRARY	35.14	ALBERT PARKS/CEM	29.28	W Admin	7.19
JOHANNESBURG-LE	AV	97,200	MCCOA	57.30	COP-ISD GENERAL	14.95	Due	726.63
M.CODE: SEV		97,200	MONT CO SHERIFF	58.57	COP-ISD SP ED	48.67	Intrst	
			MSU EXTENSION	14.64	COP-ISD EX SP ED	36.95	Total	
			ALBERT TWP OPER	38.25	F/A REAL,ALBERT FI	298.74		

PROP. ADDR: 4885 TARI LANE STEPHENS RICHARD B & GLORIA M  
T29N R1E SEC 27 LOT 43 ARVID JOHNSONS SUB # 2 ALSO 1/65 INT 19709 GAUKLER  
OUTLOT # 1 ST CLAIR SHORES MI 48080

001-160-000-044-00 ----- 001-160-000-044-00 NO: 02123



CLASS: 401	PRE/MBT %	100	COUNTY ROADS	46.99	ALBERT ROADS	22.77	Tax	577.16
SCHOOL: 69030	TV	46,995	LIBRARY	28.19	ALBERT PARKS/CEM	23.49	W Admin	5.77
JOHANNESBURG-LE	AV	70,700	MCCOA	45.97	COP-ISD GENERAL	11.99	Due	582.93
M.CODE: CAPIT	SEV	70,700	MONT CO SHERIFF	46.99	COP-ISD SP ED	39.04	Intrst	
			MSU EXTENSION	11.74	COP-ISD EX SP ED	29.64	Total	
			ALBERT TWP OPER	30.68	F/A REAL,ALBERT FI	239.67		

PROP. ADDR: 4865 TARI LANE PESAVENTO LES  
T29N R1E SEC 27 LOT 44 ARVID JOHNSONS SUB # 2 ALSO 1/65 INT 4865 TARI LANE  
OUTLOT # 1 LEWISTON MI 49756

001-160-000-045-00 ----- 001-160-000-045-00 NO: 02124



CLASS: 401	PRE/MBT %	100	COUNTY ROADS	52.71	ALBERT ROADS	25.54	Tax	647.42
SCHOOL: 69030	TV	52,715	LIBRARY	31.62	ALBERT PARKS/CEM	26.35	W Admin	6.47
JOHANNESBURG-LE	AV	110,100	MCCOA	51.56	COP-ISD GENERAL	13.45	Due	653.89
M.CODE: SEV		110,100	MONT CO SHERIFF	52.71	COP-ISD SP ED	43.80	Intrst	
			MSU EXTENSION	13.17	COP-ISD EX SP ED	33.25	Total	
			ALBERT TWP OPER	34.42	F/A REAL,ALBERT FI	268.84		

PROP. ADDR: 4851 TARI LANE ST GEORGE CHRISTINE TRUST  
T29N R1E SEC 27 LOT 45 ARVID JOHNSONS SUB # 2 ALSO 1/65 INT 4851 TARI LANE  
OUTLOT # 1 LEWISTON MI 49756

ALBERT TOWNSHIP  
Real & Personal Property  
Spec. Population: Ad Valorem+Special Acts

Parcel # Valuations Tax Heading Amount Tax Heading Amount --- Totals ---  
001-160-000-046-00 ----- 001-160-000-046-00 NO: 02125



CLASS	PRE/MBT %	Valuations	Tax Heading	Amount	Tax Heading	Amount		Totals
402	100	6,800	COUNTY ROADS	6.80	ALBERT ROADS	3.29	Tax	83.51
SCHOOL: 69030	TV	6,800	LIBRARY	4.08	ALBERT PARKS/CEM	3.40	W Admin	0.83
JOHANNESBURG-LE	AV	6,800	MCCOA	6.65	COP-ISD GENERAL	1.73	Due	84.34
M.CODE: SEV	6,800	MONT CO SHERIFF	6.80	COP-ISD SP ED	5.65	Intrst		
		MSU EXTENSION	1.70	COP-ISD EX SP ED	4.29	Total		
		ALBERT TWP OPER	4.44	F/A REAL,ALBERT FI	34.68			

PROP. ADDR: T29N R1E SEC 27 LOT 46 ARVID JOHNSONS SUB # 2 ALSO 1/65 INT OUTLOT # 1  
NOONAN DAVID F & MEGAN ET AL  
ST GEORGE CHIRSTINE TRUST  
4851 TARI LANE  
LEWISTON MI 49756

001-160-000-047-00 ----- 001-160-000-047-00 NO: 02126



CLASS	PRE/MBT %	Valuations	Tax Heading	Amount	Tax Heading	Amount		Totals
401	100	85,741	COUNTY ROADS	85.74	ALBERT ROADS	41.55	Tax	1,053.10
SCHOOL: 69030	TV	85,741	LIBRARY	51.44	ALBERT PARKS/CEM	42.87	W Admin	10.53
JOHANNESBURG-LE	AV	132,900	MCCOA	83.87	COP-ISD GENERAL	21.88	Due	1,063.63
M.CODE: SEV	132,900	MONT CO SHERIFF	85.74	COP-ISD SP ED	71.24	Intrst		
		MSU EXTENSION	21.43	COP-ISD EX SP ED	54.09	Total		
		ALBERT TWP OPER	55.98	F/A REAL,ALBERT FI	437.27			

PROP. ADDR: 2447 KRISTEN DR  
T29N R1E SEC 27 LOT 47 ARVID JOHNSONS SUB # 2 ALSO 1/65 INT  
OUTLOT # 1  
UMSTEAD EDMOND M & ANN M  
PO BOX 166  
LEWISTON MI 49756

001-160-000-048-00 -----Winter PRE, ORIG PRE/MBT: 0----- 001-160-000-048-00 NO: 02127



CLASS	PRE/MBT %	Valuations	Tax Heading	Amount	Tax Heading	Amount		Totals
401	100	53,753	COUNTY ROADS	53.75	ALBERT ROADS	26.04	Tax	660.20
SCHOOL: 69030	TV	53,753	LIBRARY	32.25	ALBERT PARKS/CEM	26.87	W Admin	6.60
JOHANNESBURG-LE	AV	91,600	MCCOA	52.58	COP-ISD GENERAL	13.72	Due	666.80
M.CODE: SEV	91,600	MONT CO SHERIFF	53.75	COP-ISD SP ED	44.66	Intrst		
		MSU EXTENSION	13.43	COP-ISD EX SP ED	33.91	Total		
		ALBERT TWP OPER	35.10	F/A REAL,ALBERT FI	274.14			

PROP. ADDR: 4868 TARI LANE  
T29N R1E SEC 27 LOT 48 ARVID JOHNSONS SUB # 2 ALSO 1/65 INT  
OUTLOT # 1  
WALIGORA RONALD E & JILL  
4868 TARI LANE  
LEWISTON MI 49756

ALBERT TOWNSHIP  
Real & Personal Property  
Spec. Population: Ad Valorem+Special Acts

Parcel # Valuations Tax Heading Amount Tax Heading Amount --- Totals ---  
001-160-000-049-00 ----- 001-160-000-049-00 NO: 02128



CLASS: 401	PRE/MBT %	100	COUNTY ROADS	70.07	ALBERT ROADS	33.95	Tax	860.69
SCHOOL: 69030	TV	70,078	LIBRARY	42.04	ALBERT PARKS/CEM	35.03	W Admin	8.60
JOHANNESBURG-LE	AV	132,800	MCCOA	68.55	COP-ISD GENERAL	17.89	Due	869.29
M.CODE:	SEV	132,800	MONT CO SHERIFF	70.07	COP-ISD SP ED	58.22	Intrst	
			MSU EXTENSION	17.51	COP-ISD EX SP ED	44.21	Total	
			ALBERT TWP OPER	45.76	F/A REAL,ALBERT FI	357.39		

PROP. ADDR: 2457 KRISTEN DR BERLASI BENIAMINO & LISA ANN  
T29N R1E SEC 27 LOT 49 ARVID JOHNSONS SUB # 2 ALSO 1/65 INT 2457 KRISTEN DR  
OUTLOT # 1 LEWISTON MI 49756

001-160-000-050-00 ----- 001-160-000-050-00 NO: 02129



CLASS: 402	PRE/MBT %	0	COUNTY ROADS	4.96	ALBERT ROADS	2.40	Tax	60.91
SCHOOL: 69030	TV	4,962	LIBRARY	2.97	ALBERT PARKS/CEM	2.48	W Admin	0.60
JOHANNESBURG-LE	AV	6,800	MCCOA	4.85	COP-ISD GENERAL	1.26	Due	61.51
M.CODE:	SEV	6,800	MONT CO SHERIFF	4.96	COP-ISD SP ED	4.12	Intrst	
			MSU EXTENSION	1.24	COP-ISD EX SP ED	3.13	Total	
			ALBERT TWP OPER	3.24	F/A REAL,ALBERT FI	25.30		

PROP. ADDR: KRISTEN DR-VACANT SEEFELT ROBERT J  
T29N R1E SEC 27 LOT 50 ARVID JOHNSONS SUB # 2 ALSO 1/65 INT 3119 CASTLE CT  
OUTLOT # 1 STERLING HGHTS MI 48310

001-160-000-051-00 ----- 001-160-000-051-00 NO: 02130



CLASS: 401	PRE/MBT %	100	COUNTY ROADS	76.40	ALBERT ROADS	37.02	Tax	938.44
SCHOOL: 69030	TV	76,406	LIBRARY	45.84	ALBERT PARKS/CEM	38.20	W Admin	9.38
JOHANNESBURG-LE	AV	102,300	MCCOA	74.74	COP-ISD GENERAL	19.50	Due	947.82
M.CODE:	SEV	102,300	MONT CO SHERIFF	76.40	COP-ISD SP ED	63.48	Intrst	
			MSU EXTENSION	19.10	COP-ISD EX SP ED	48.20	Total	
			ALBERT TWP OPER	49.89	F/A REAL,ALBERT FI	389.67		

PROP. ADDR: 2509 KRISTEN DRIVE SCHMITT JAMES M & SANDRA A  
T29N R1E SEC 27 LOT 51 ARVID JOHNSONS SUB # 2 ALSO 1/65 INT 2509 KRISTEN DRIVE  
OUTLOT # 1 LEWISTON MI 49756

001-160-000-052-00 ----- 001-160-000-052-00 NO: 02131



CLASS: 402	PRE/MBT %	0	COUNTY ROADS	6.80	ALBERT ROADS	3.29	Tax	83.51
SCHOOL: 69030	TV	6,800	LIBRARY	4.08	ALBERT PARKS/CEM	3.40	W Admin	0.83
JOHANNESBURG-LE	AV	6,800	MCCOA	6.65	COP-ISD GENERAL	1.73	Due	84.34
M.CODE:	SEV	6,800	MONT CO SHERIFF	6.80	COP-ISD SP ED	5.65	Intrst	
			MSU EXTENSION	1.70	COP-ISD EX SP ED	4.29	Total	
			ALBERT TWP OPER	4.44	F/A REAL,ALBERT FI	34.68		

PROP. ADDR: JOHNSON RAYMOND D & KATHY L  
T29N R1E SEC 27 LOT 52 ARVID JOHNSONS SUB # 2 ALSO 1/65 INT 557 CLARION ST  
OUTLOT # 1 CLIO MI 48420



ALBERT TOWNSHIP  
Real & Personal Property  
Spec. Population: Ad Valorem+Special Acts

Parcel # Valuations Tax Heading Amount Tax Heading Amount --- Totals ---  
001-160-000-053-00 ----- 001-160-000-053-00 NO: 02132



CLASS	PRE/MBT %	Valuations	Tax Heading	Amount	Tax Heading	Amount		Totals
401	0		COUNTY ROADS	70.96	ALBERT ROADS	34.38	Tax	871.58
SCHOOL: 69030	TV	70,963	LIBRARY	42.57	ALBERT PARKS/CEM	35.48	W Admin	8.71
JOHANNESBURG-LE	AV	104,400	MCCOA	69.41	COP-ISD GENERAL	18.11	Due	880.29
M.CODE: SEV		104,400	MONT CO SHERIFF	70.96	COP-ISD SP ED	58.96	Intrst	
			MSU EXTENSION	17.74	COP-ISD EX SP ED	44.77	Total	
			ALBERT TWP OPER	46.33	F/A REAL,ALBERT FI	361.91		

PROP. ADDR: 2559 KRISTEN DR MCNALLY CELESTE R  
T29N R1E SEC 27 LOT 53 ARVID JOHNSONS SUB # 2 ALSO 1/65 INT 706 HIGH VISTA DR  
OUTLOT # 1 DAVENPORT FL 33837

001-160-000-054-00 ----- 001-160-000-054-00 NO: 02133



CLASS	PRE/MBT %	Valuations	Tax Heading	Amount	Tax Heading	Amount		Totals
402	0		COUNTY ROADS	6.80	ALBERT ROADS	3.29	Tax	83.51
SCHOOL: 69030	TV	6,800	LIBRARY	4.08	ALBERT PARKS/CEM	3.40	W Admin	0.83
JOHANNESBURG-LE	AV	6,800	MCCOA	6.65	COP-ISD GENERAL	1.73	Due	84.34
M.CODE: SEV		6,800	MONT CO SHERIFF	6.80	COP-ISD SP ED	5.65	Intrst	
			MSU EXTENSION	1.70	COP-ISD EX SP ED	4.29	Total	
			ALBERT TWP OPER	4.44	F/A REAL,ALBERT FI	34.68		

PROP. ADDR: GERAK ROBERT A & ANGELA H/W  
T29N R1E SEC 27 LOT 54 ARVID JOHNSONS SUB # 2 ALSO 1/65 INT 359949 PINETREE ST  
OUTLOT # 1 LIVONIA MI 48150

001-160-000-055-00 ----- 001-160-000-055-00 NO: 02134



CLASS	PRE/MBT %	Valuations	Tax Heading	Amount	Tax Heading	Amount		Totals
402	0		COUNTY ROADS	4.96	ALBERT ROADS	2.40	Tax	60.91
SCHOOL: 69030	TV	4,962	LIBRARY	2.97	ALBERT PARKS/CEM	2.48	W Admin	0.60
JOHANNESBURG-LE	AV	6,800	MCCOA	4.85	COP-ISD GENERAL	1.26	Due	61.51
M.CODE: SEV		6,800	MONT CO SHERIFF	4.96	COP-ISD SP ED	4.12	Intrst	
			MSU EXTENSION	1.24	COP-ISD EX SP ED	3.13	Total	
			ALBERT TWP OPER	3.24	F/A REAL,ALBERT FI	25.30		

PROP. ADDR: GERAK ROBERT JR & ANGELA  
T29N R1E SEC 27 LOT 55 ARVID JOHNSONS SUB # 2 ALSO 1/65 INT 35949 PINETREE ST  
OUTLOT # 1 LIVONIA MI 48150

001-160-000-056-00 ----- 001-160-000-056-00 NO: 02135



CLASS	PRE/MBT %	Valuations	Tax Heading	Amount	Tax Heading	Amount		Totals
401	0		COUNTY ROADS	46.00	ALBERT ROADS	22.29	Tax	565.05
SCHOOL: 69030	TV	46,009	LIBRARY	27.60	ALBERT PARKS/CEM	23.00	W Admin	5.65
JOHANNESBURG-LE	AV	59,900	MCCOA	45.00	COP-ISD GENERAL	11.74	Due	570.70
M.CODE: SEV		59,900	MONT CO SHERIFF	46.00	COP-ISD SP ED	38.22	Intrst	
			MSU EXTENSION	11.50	COP-ISD EX SP ED	29.02	Total	
			ALBERT TWP OPER	30.04	F/A REAL,ALBERT FI	234.64		

PROP. ADDR: 2617 KRISTEN DR JONES RANDALL P  
T29N R1E SEC 27 LOT 56 ARVID JOHNSONS SUB # 2 ALSO 1/65 INT PO BOX 258  
OUTLOT # 1 LEWISTON MI 49756

ALBERT TOWNSHIP  
Real & Personal Property  
Spec. Population: Ad Valorem+Special Acts

Parcel # Valuations Tax Heading Amount Tax Heading Amount --- Totals ---  
001-160-000-057-00 ----- 001-160-000-057-00 NO: 02136



CLASS: 401	PRE/MBT %	100	COUNTY ROADS	56.22	ALBERT ROADS	27.24	Tax	690.54
SCHOOL: 69030	TV	56,225	LIBRARY	33.73	ALBERT PARKS/CEM	28.11	W Admin	6.90
JOHANNESBURG-LE	AV	79,700	MCCOA	54.99	COP-ISD GENERAL	14.35	Due	697.44
M.CODE:	SEV	79,700	MONT CO SHERIFF	56.22	COP-ISD SP ED	46.71	Intrst	
			MSU EXTENSION	14.05	COP-ISD EX SP ED	35.47	Total	
			ALBERT TWP OPER	36.71	F/A REAL,ALBERT FI	286.74		

PROP. ADDR: 2645 KRISTEN DR GERAK ROBERT A & JACQUELINE L  
T29N R1E SEC 27 LOT 57 ARVID JOHNSONS SUB # 2 ALSO 1/65 INT P O BOX 627  
OUTLOT # 1 LEWISTON MI 49756

001-160-000-058-00 ----- 001-160-000-058-00 NO: 02137



CLASS: 401	PRE/MBT %	0	COUNTY ROADS	58.43	ALBERT ROADS	28.31	Tax	717.71
SCHOOL: 69030	TV	58,438	LIBRARY	35.06	ALBERT PARKS/CEM	29.21	W Admin	7.17
JOHANNESBURG-LE	AV	67,900	MCCOA	57.16	COP-ISD GENERAL	14.91	Due	724.88
M.CODE:	SEV	67,900	MONT CO SHERIFF	58.43	COP-ISD SP ED	48.55	Intrst	
			MSU EXTENSION	14.60	COP-ISD EX SP ED	36.86	Total	
			ALBERT TWP OPER	38.16	F/A REAL,ALBERT FI	298.03		

PROP. ADDR: 4850 JAN LEE DR CARLOCK DENNIS & JULIE  
T29N R1E SEC 27 LOT 58 ARVID JOHNSONS SUB # 2 ALSO 1/65 INT 511 E UNIVERSITY AVE  
OUTLOT # 1 ROYAL OAK MI 48067

001-160-000-058-01 ----- 001-160-000-058-01 NO: 02138



CLASS: 401	PRE/MBT %	100	COUNTY ROADS	120.43	ALBERT ROADS	58.36	Tax	1,479.22
SCHOOL: 69030	TV	120,435	LIBRARY	72.26	ALBERT PARKS/CEM	60.21	W Admin	14.79
JOHANNESBURG-LE	AV	125,000	MCCOA	117.80	COP-ISD GENERAL	30.74	Due	1,494.01
M.CODE:	SEV	125,000	MONT CO SHERIFF	120.43	COP-ISD SP ED	100.06	Intrst	
			MSU EXTENSION	30.10	COP-ISD EX SP ED	75.98	Total	
			ALBERT TWP OPER	78.64	F/A REAL,ALBERT FI	614.21		

PROP. ADDR: 2650 KRISTEN DR D'HAENE THOMAS J & DENISE H/W  
T29N R1E SEC 27 OUTLOT A ARVID JOHNSONS SUB # 2 3566 COBB LN  
LEWISTON MI 49756

ALBERT TOWNSHIP  
Real & Personal Property  
Spec. Population: Ad Valorem+Special Acts

Parcel # Valuations Tax Heading Amount Tax Heading Amount --- Totals ---  
001-160-000-059-00 ----- 001-160-000-059-00 NO: 02139



CLASS: 401	PRE/MBT %	0	COUNTY ROADS	59.57	ALBERT ROADS	28.87	Tax	731.70
SCHOOL: 69030	TV	59,575	LIBRARY	35.74	ALBERT PARKS/CEM	29.78	W Admin	7.31
JOHANNESBURG-LE	AV	115,100	MCCOA	58.27	COP-ISD GENERAL	15.20	Due	739.01
M.CODE:	SEV	115,100	MONT CO SHERIFF	59.57	COP-ISD SP ED	49.50	Intrst	
			MSU EXTENSION	14.89	COP-ISD EX SP ED	37.58	Total	
			ALBERT TWP OPER	38.90	F/A REAL,ALBERT FI	303.83		

PROP. ADDR: 2424 KRISTEN DR JOHNSON GARY A  
T29N R1E SEC 27 LOT 59 ARVID JOHNSONS SUB # 3 ALSO 1/65 INT KELLY JAN PERSONAL REP  
OUTLOT # 1 2018 PETERWOOD  
ROCHESTER HILLS MI 48307

001-160-000-060-00 ----- 001-160-000-060-00 NO: 02140



CLASS: 401	PRE/MBT %	0	COUNTY ROADS	131.23	ALBERT ROADS	63.59	Tax	1,611.83
SCHOOL: 69030	TV	131,230	LIBRARY	78.73	ALBERT PARKS/CEM	65.61	W Admin	16.11
JOHANNESBURG-LE	AV	196,900	MCCOA	128.36	COP-ISD GENERAL	33.50	Due	1,627.94
M.CODE:	SEV	196,900	MONT CO SHERIFF	131.23	COP-ISD SP ED	109.03	Intrst	
			MSU EXTENSION	32.80	COP-ISD EX SP ED	82.79	Total	
			ALBERT TWP OPER	85.69	F/A REAL,ALBERT FI	669.27		

PROP. ADDR: 2452 KRISTEN DR JACKSON JOHN S & JAN C  
T29N R1E SEC 27 LOT 60 ARVID JOHNSONS SUB # 3 ALSO 1/65 INT 648 CHIPPER DR  
OUTLOT # 1 SUN CITY CENTER FL 33573

001-160-000-061-00 ----- 001-160-000-061-00 NO: 02141



CLASS: 402	PRE/MBT %	0	COUNTY ROADS	22.57	ALBERT ROADS	10.93	Tax	277.23
SCHOOL: 69030	TV	22,575	LIBRARY	13.54	ALBERT PARKS/CEM	11.28	W Admin	2.77
JOHANNESBURG-LE	AV	34,100	MCCOA	22.08	COP-ISD GENERAL	5.76	Due	280.00
M.CODE:	SEV	34,100	MONT CO SHERIFF	22.57	COP-ISD SP ED	18.75	Intrst	
			MSU EXTENSION	5.64	COP-ISD EX SP ED	14.24	Total	
			ALBERT TWP OPER	14.74	F/A REAL,ALBERT FI	115.13		

PROP. ADDR: KRISTEN DR MFTH HOME RENTALS LLC  
T29N R1E SEC 27 LOT 61 ARVID JOHNSONS SUB # 3 ALSO 1/65 INT 2895 MARION ST  
OUTLOT # 1 LEWISTON MI 49756

ALBERT TOWNSHIP  
Real & Personal Property  
Spec. Population: Ad Valorem+Special Acts

Parcel # Valuations Tax Heading Amount Tax Heading Amount --- Totals ---  
001-160-000-062-00 ----- 001-160-000-062-00 NO: 02142



CLASS: 401	PRE/MBT %	0	COUNTY ROADS	157.50	ALBERT ROADS	76.32	Tax	1,934.51
SCHOOL: 69030	TV	157,500	LIBRARY	94.50	ALBERT PARKS/CEM	78.75	W Admin	19.34
JOHANNESBURG-LE	AV	172,400	MCCOA	154.06	COP-ISD GENERAL	40.20	Due	1,953.85
M.CODE:	SEV	172,400	MONT CO SHERIFF	157.50	COP-ISD SP ED	130.86	Intrst	
			MSU EXTENSION	39.37	COP-ISD EX SP ED	99.36	Total	
			ALBERT TWP OPER	102.84	F/A REAL,ALBERT FI	803.25		

PROP. ADDR: 2478 KRISTEN DR MFTH HOME RENTALS LLC  
T29N R1E SEC 27 LOT 62 ARVID JOHNSONS SUB # 3 ALSO 1/65 INT 2895 MARION ST  
OUTLOT # 1 LEWISTON MI 49756

001-160-000-063-00 ----- 001-160-000-063-00 NO: 02143



CLASS: 402	PRE/MBT %	0	COUNTY ROADS	22.57	ALBERT ROADS	10.93	Tax	277.23
SCHOOL: 69030	TV	22,575	LIBRARY	13.54	ALBERT PARKS/CEM	11.28	W Admin	2.77
JOHANNESBURG-LE	AV	34,100	MCCOA	22.08	COP-ISD GENERAL	5.76	Due	280.00
M.CODE:	SEV	34,100	MONT CO SHERIFF	22.57	COP-ISD SP ED	18.75	Intrst	
			MSU EXTENSION	5.64	COP-ISD EX SP ED	14.24	Total	
			ALBERT TWP OPER	14.74	F/A REAL,ALBERT FI	115.13		

PROP. ADDR: BERLASI BENIAMINO  
011 060 000 063 00 AL-AJ3 63 T29N R1E SEC 27 LOT 63 ARVID 2457 KRISTEN DR  
JOHNSONS SUB # 3 ALSO 1/65 INT OUTLOT # 1 BRIGHTON MI 49756

001-160-000-064-00 ----- 001-160-000-064-00 NO: 02144



CLASS: 401	PRE/MBT %	100	COUNTY ROADS	89.23	ALBERT ROADS	43.24	Tax	1,095.97
SCHOOL: 69030	TV	89,233	LIBRARY	53.53	ALBERT PARKS/CEM	44.61	W Admin	10.95
JOHANNESBURG-LE	AV	145,000	MCCOA	87.28	COP-ISD GENERAL	22.78	Due	1,106.92
M.CODE:	SEV	145,000	MONT CO SHERIFF	89.23	COP-ISD SP ED	74.14	Intrst	
			MSU EXTENSION	22.30	COP-ISD EX SP ED	56.29	Total	
			ALBERT TWP OPER	58.26	F/A REAL,ALBERT FI	455.08		

PROP. ADDR: 2512 KRISTEN DR KOVATCH MARY A  
T29N R1E SEC 27 LOT 64 ARVID JOHNSONS SUB # 3 ALSO 1/65 INT 2512 KRISTEN DR  
OUTLOT # 1 LEWISTON MI 49756

001-160-000-065-00 ----- 001-160-000-065-00 NO: 02145



CLASS: 401	PRE/MBT %	0	COUNTY ROADS	104.73	ALBERT ROADS	50.75	Tax	1,286.34
SCHOOL: 69030	TV	104,730	LIBRARY	62.83	ALBERT PARKS/CEM	52.36	W Admin	12.86
JOHANNESBURG-LE	AV	185,200	MCCOA	102.44	COP-ISD GENERAL	26.73	Due	1,299.20
M.CODE:	SEV	185,200	MONT CO SHERIFF	104.73	COP-ISD SP ED	87.02	Intrst	
			MSU EXTENSION	26.18	COP-ISD EX SP ED	66.07	Total	
			ALBERT TWP OPER	68.38	F/A REAL,ALBERT FI	534.12		

PROP. ADDR: 2552 KRISTEN DR GOEBEL GARY & KORDULA  
T29N R1E SEC 27 LOT 65 ARVID JOHNSONS SUB # 3 ALSO 1/65 INT 7395 WELLINGTON RD  
OUTLOT # 1 BRIGHTON MI 48116

ALBERT TOWNSHIP  
Real & Personal Property  
Spec. Population: Ad Valorem+Special Acts


Parcel # Valuations Tax Heading Amount Tax Heading Amount --- Totals ---  
001-170-000-001-00 ----- 001-170-000-001-00 NO: 02146



CLASS: 402	PRE/MBT %	100	COUNTY ROADS	11.29	ALBERT ROADS	5.47	Tax	143.69
SCHOOL: 60010	TV	11,294	LIBRARY	6.77	ALBERT PARKS/CEM	5.64	W Admin	1.43
ATLANTA COMMUNI	AV	28,500	MCCOA	11.04	AMA/ESD GENERAL	2.38	Due	145.12
M.CODE: COREL	SEV	28,500	MONT CO SHERIFF	11.29	AMA/ESD SP ED	7.17	Intrst	
			MSU EXTENSION	2.82	AMA/ESD EX SP ED	14.86	Total	
			ALBERT TWP OPER	7.37	F/A REAL,ALBERT FI	57.59		

PROP. ADDR: SKYLINE DR - VACANT MOL BART & CHRISTINA M  
T29N R2E SEC 3 LOT #1 AVERY LAKE SHORES LESS COM AT SE COR OF 7085 OVERLOOK TRL  
LOT 2 AS POB TH N 94 FT E 25 FT SELY 80 FT TH SW ALG LAKE 40 ATLANTA MI 49709  
FT TO POB

001-170-000-002-00 ----- 001-170-000-002-00 NO: 02147



CLASS: 401	PRE/MBT %	0	COUNTY ROADS	57.80	ALBERT ROADS	28.01	Tax	735.71
SCHOOL: 60010	TV	57,807	LIBRARY	34.68	ALBERT PARKS/CEM	28.90	W Admin	7.35
ATLANTA COMMUNI	AV	118,100	MCCOA	56.54	AMA/ESD GENERAL	12.21	Due	743.06
M.CODE: SEV		118,100	MONT CO SHERIFF	57.80	AMA/ESD SP ED	36.70	Intrst	
			MSU EXTENSION	14.45	AMA/ESD EX SP ED	76.07	Total	
			ALBERT TWP OPER	37.74	F/A REAL,ALBERT FI	294.81		

PROP. ADDR: 10715 SKYLINE DR GOYETTE RANDY & LAURA  
T29N R2E SEC 3 LOT 2 AVERY LAKE SHORES AND COM AT SE COR OF 35165 BANBURY  
LOT 2 AS POB TH N 94 FT TH E 25 FT TH SE LY 80 FT TH SWLY ALG LIVONIA MI 48152  
LAKE 40 FT TO POB BEING PART OF LOT #1

001-170-000-003-00 ----- 001-170-000-003-00 NO: 02148



CLASS: 401	PRE/MBT %	0	COUNTY ROADS	20.82	ALBERT ROADS	10.09	Tax	265.02
SCHOOL: 60010	TV	20,826	LIBRARY	12.49	ALBERT PARKS/CEM	10.41	W Admin	2.65
ATLANTA COMMUNI	AV	47,500	MCCOA	20.37	AMA/ESD GENERAL	4.40	Due	267.67
M.CODE: SEV		47,500	MONT CO SHERIFF	20.82	AMA/ESD SP ED	13.22	Intrst	
			MSU EXTENSION	5.20	AMA/ESD EX SP ED	27.40	Total	
			ALBERT TWP OPER	13.59	F/A REAL,ALBERT FI	106.21		

PROP. ADDR: 10699 SKYLINE DR BOROWSKI NANCY J  
T29N R2E SEC 3 LOT 3 AVERY LAKE SHORES 17138 BERT  
ALLEN PARK MI 48101

ALBERT TOWNSHIP  
Real & Personal Property  
Spec. Population: Ad Valorem+Special Acts

Parcel # Valuations Tax Heading Amount Tax Heading Amount --- Totals ---  
001-170-000-004-00 ----- 001-170-000-004-00 NO: 02149



CLASS: 401	PRE/MBT %	0	COUNTY ROADS	41.74	ALBERT ROADS	20.22	Tax	531.23
SCHOOL: 60010	TV	41,741	LIBRARY	25.04	ALBERT PARKS/CEM	20.87	W Admin	5.31
ATLANTA COMMUNI	AV	82,900	MCCOA	40.83	AMA/ESD GENERAL	8.81	Due	536.54
M.CODE: SEV		82,900	MONT CO SHERIFF	41.74	AMA/ESD SP ED	26.50	Intrst	
			MSU EXTENSION	10.43	AMA/ESD EX SP ED	54.93	Total	
			ALBERT TWP OPER	27.25	F/A REAL,ALBERT FI	212.87		

PROP. ADDR: 10681 SKYLINE DR  
T29N R2E SEC 3 LOT 4 AVERY LAKE SHORES

BOROWSKI NANCY J  
17138 BERT  
ALLEN PARK MI 48101

001-170-000-005-00 ----- 001-170-000-005-00 NO: 02150



CLASS: 402	PRE/MBT %	0	COUNTY ROADS	14.70	ALBERT ROADS	7.12	Tax	187.13
SCHOOL: 60010	TV	14,708	LIBRARY	8.82	ALBERT PARKS/CEM	7.35	W Admin	1.87
ATLANTA COMMUNI	AV	37,000	MCCOA	14.38	AMA/ESD GENERAL	3.10	Due	189.00
M.CODE: SEV		37,000	MONT CO SHERIFF	14.70	AMA/ESD SP ED	9.33	Intrst	
			MSU EXTENSION	3.67	AMA/ESD EX SP ED	19.35	Total	
			ALBERT TWP OPER	9.60	F/A REAL,ALBERT FI	75.01		

PROP. ADDR: 10665 SKYLINE DR  
T29N R2E SEC 3 LOT 5 AVERY LAKE SHORES

FOX THOMAS M & VIRGINIA L/E  
1770 HOLLYWOOD  
GROSSE POINTE WOODS MI 48236

001-170-000-006-00 ----- 001-170-000-006-00 NO: 02151



CLASS: 401	PRE/MBT %	0	COUNTY ROADS	68.36	ALBERT ROADS	33.13	Tax	870.13
SCHOOL: 60010	TV	68,367	LIBRARY	41.02	ALBERT PARKS/CEM	34.18	W Admin	8.70
ATLANTA COMMUNI	AV	123,800	MCCOA	66.87	AMA/ESD GENERAL	14.44	Due	878.83
M.CODE: SEV		123,800	MONT CO SHERIFF	68.36	AMA/ESD SP ED	43.40	Intrst	
			MSU EXTENSION	17.09	AMA/ESD EX SP ED	89.97	Total	
			ALBERT TWP OPER	44.64	F/A REAL,ALBERT FI	348.67		

PROP. ADDR: 10651 SKYLINE DR  
T29N R2E SEC 3 LOT 6 AVERY LAKE SHORES

FOX THOMAS M & VIRGINIA L/E  
1770 HOLLYWOOD  
GROSSE POINTE WOODS MI 48236

001-170-000-007-00 ----- 001-170-000-007-00 NO: 02152



CLASS: 401	PRE/MBT %	100	COUNTY ROADS	58.56	ALBERT ROADS	28.38	Tax	745.37
SCHOOL: 60010	TV	58,566	LIBRARY	35.13	ALBERT PARKS/CEM	29.28	W Admin	7.45
ATLANTA COMMUNI	AV	115,500	MCCOA	57.28	AMA/ESD GENERAL	12.37	Due	752.82
M.CODE: SEV		115,500	MONT CO SHERIFF	58.56	AMA/ESD SP ED	37.18	Intrst	
			MSU EXTENSION	14.64	AMA/ESD EX SP ED	77.07	Total	
			ALBERT TWP OPER	38.24	F/A REAL,ALBERT FI	298.68		

PROP. ADDR: 10635 SKYLINE DR  
T29N R2E SEC 3 LOT 7 AVERY LAKE SHORES

ENGEL GARY C & KIMBERLEE A  
10635 SKYLINE DR  
ATLANTA MI 49709

ALBERT TOWNSHIP  
Real & Personal Property  
Spec. Population: Ad Valorem+Special Acts

Parcel # Valuations Tax Heading Amount Tax Heading Amount --- Totals ---  
001-170-000-008-00 ----- 001-170-000-008-00 NO: 02153



CLASS: 401	PRE/MBT %	0	COUNTY ROADS	76.85	ALBERT ROADS	37.24	Tax	978.13
SCHOOL: 60010	TV	76,852	LIBRARY	46.11	ALBERT PARKS/CEM	38.42	W Admin	9.78
ATLANTA COMMUNI	AV	197,600	MCCOA	75.17	AMA/ESD GENERAL	16.23	Due	987.91
M.CODE: SEV		197,600	MONT CO SHERIFF	76.85	AMA/ESD SP ED	48.79	Intrst	
			MSU EXTENSION	19.21	AMA/ESD EX SP ED	101.14	Total	
			ALBERT TWP OPER	50.18	F/A REAL,ALBERT FI	391.94		

PROP. ADDR: 10625 SKYLINE DR  
T29N R2E SEC 3 LOT 8 AVERY LAKE SHORES

SZPONDOWSKI SHERRIANNE TRUST  
8513 CADILLAC CIRCLE  
GROSSE ILE MI 48138

001-170-000-009-00 ----- 001-170-000-009-00 NO: 02154



CLASS: 402	PRE/MBT %	0	COUNTY ROADS	14.70	ALBERT ROADS	7.12	Tax	187.13
SCHOOL: 60010	TV	14,708	LIBRARY	8.82	ALBERT PARKS/CEM	7.35	W Admin	1.87
ATLANTA COMMUNI	AV	37,000	MCCOA	14.38	AMA/ESD GENERAL	3.10	Due	189.00
M.CODE: SEV		37,000	MONT CO SHERIFF	14.70	AMA/ESD SP ED	9.33	Intrst	
			MSU EXTENSION	3.67	AMA/ESD EX SP ED	19.35	Total	
			ALBERT TWP OPER	9.60	F/A REAL,ALBERT FI	75.01		

PROP. ADDR: 10625 SKYLINE DR -VA  
T29N R2E SEC 3 LOT 9 AVERY LAKE SHORES

SZPONDOWSKI SHERRIANNE TRUST  
8513 CADILLAC CIRCLE  
GROSSE ILE MI 48138

001-170-000-010-00 ----- 001-170-000-010-00 NO: 02155



CLASS: 402	PRE/MBT %	0	COUNTY ROADS	14.70	ALBERT ROADS	7.12	Tax	187.13
SCHOOL: 60010	TV	14,708	LIBRARY	8.82	ALBERT PARKS/CEM	7.35	W Admin	1.87
ATLANTA COMMUNI	AV	37,000	MCCOA	14.38	AMA/ESD GENERAL	3.10	Due	189.00
M.CODE: SEV		37,000	MONT CO SHERIFF	14.70	AMA/ESD SP ED	9.33	Intrst	
			MSU EXTENSION	3.67	AMA/ESD EX SP ED	19.35	Total	
			ALBERT TWP OPER	9.60	F/A REAL,ALBERT FI	75.01		

PROP. ADDR: SKYLINE DR  
T29N R2E SEC 3 LOT 10 AVERY LAKE SHORES

GEISS JAMES E & CAROLYN J  
6545 PAYNE  
DEARBORN MI 48126

001-170-000-011-00 ----- 001-170-000-011-00 NO: 02156



CLASS: 401	PRE/MBT %	0	COUNTY ROADS	59.30	ALBERT ROADS	28.73	Tax	754.74
SCHOOL: 60010	TV	59,300	LIBRARY	35.58	ALBERT PARKS/CEM	29.65	W Admin	7.54
ATLANTA COMMUNI	AV	119,200	MCCOA	58.00	AMA/ESD GENERAL	12.53	Due	762.28
M.CODE: SEV		119,200	MONT CO SHERIFF	59.30	AMA/ESD SP ED	37.64	Intrst	
			MSU EXTENSION	14.82	AMA/ESD EX SP ED	78.04	Total	
			ALBERT TWP OPER	38.72	F/A REAL,ALBERT FI	302.43		

PROP. ADDR: 10585 SKYLINE DR  
T29N R2E SEC 3 LOT 11 AVERY LAKE SHORES

HESS KENNETH C & URSULA L/E  
27700 GAIL DR  
WARREN MI 48093-4953

ALBERT TOWNSHIP  
Real & Personal Property  
Spec. Population: Ad Valorem+Special Acts

Parcel # Valuations Tax Heading Amount Tax Heading Amount --- Totals ---  
001-170-000-012-00 ----- 001-170-000-012-00 NO: 02157



CLASS: 401	PRE/MBT %	100	COUNTY ROADS	233.50	ALBERT ROADS	113.15	Tax	2,971.96
SCHOOL: 60010	TV	233,500	LIBRARY	140.10	ALBERT PARKS/CEM	116.75	W Admin	29.71
ATLANTA COMMUNI	AV	233,500	MCCOA	228.40	AMA/ESD GENERAL	49.33	Due	3,001.67
M.CODE: SEV		233,500	MONT CO SHERIFF	233.50	AMA/ESD SP ED	148.24	Intrst	
			MSU EXTENSION	58.37	AMA/ESD EX SP ED	307.30	Total	
			ALBERT TWP OPER	152.47	F/A REAL,ALBERT FI	1,190.85		

PROP. ADDR: 10565 SKYLINE DR ALBRECHT DANIEL T  
T29N R2E SEC 3 LOT 12 AVERY LAKE SHORES 10565 SKYLINE DR  
ATLANTA MI 49709

001-170-000-013-00 ----- 001-170-000-013-00 NO: 02158



CLASS: 401	PRE/MBT %	0	COUNTY ROADS	66.66	ALBERT ROADS	32.30	Tax	848.43
SCHOOL: 60010	TV	66,662	LIBRARY	39.99	ALBERT PARKS/CEM	33.33	W Admin	8.48
ATLANTA COMMUNI	AV	130,200	MCCOA	65.20	AMA/ESD GENERAL	14.08	Due	856.91
M.CODE: SEV		130,200	MONT CO SHERIFF	66.66	AMA/ESD SP ED	42.32	Intrst	
			MSU EXTENSION	16.66	AMA/ESD EX SP ED	87.73	Total	
			ALBERT TWP OPER	43.53	F/A REAL,ALBERT FI	339.97		

PROP. ADDR: 10535 SKYLINE DR EDELBROCK DAVID TRUST  
T29N R2E SEC 3 LOT 13 AVERY LAKE SHORES 14050 LULU RD  
IDA MI 48140

001-170-000-014-00 ----- 001-170-000-014-00 NO: 02159



CLASS: 401	PRE/MBT %	0	COUNTY ROADS	109.36	ALBERT ROADS	52.99	Tax	1,391.97
SCHOOL: 60010	TV	109,368	LIBRARY	65.62	ALBERT PARKS/CEM	54.68	W Admin	13.91
ATLANTA COMMUNI	AV	165,200	MCCOA	106.98	AMA/ESD GENERAL	23.10	Due	1,405.88
M.CODE: COREL	SEV	165,200	MONT CO SHERIFF	109.36	AMA/ESD SP ED	69.43	Intrst	
			MSU EXTENSION	27.34	AMA/ESD EX SP ED	143.93	Total	
			ALBERT TWP OPER	71.41	F/A REAL,ALBERT FI	557.77		

PROP. ADDR: 10495 SKYLINE DR NORTARIO DEREK M & APRIL  
T29N R2E SEC 3 LOT 14 AVERY LAKE SHORES 4633 WELLS RD  
PETERSBURG MI 48270

001-170-000-015-00 ----- 001-170-000-015-00 NO: 02160



CLASS: 401	PRE/MBT %	0	COUNTY ROADS	68.46	ALBERT ROADS	33.17	Tax	871.32
SCHOOL: 60010	TV	68,460	LIBRARY	41.07	ALBERT PARKS/CEM	34.23	W Admin	8.71
ATLANTA COMMUNI	AV	78,200	MCCOA	66.96	AMA/ESD GENERAL	14.46	Due	880.03
M.CODE: SEV		78,200	MONT CO SHERIFF	68.46	AMA/ESD SP ED	43.46	Intrst	
			MSU EXTENSION	17.11	AMA/ESD EX SP ED	90.10	Total	
			ALBERT TWP OPER	44.70	F/A REAL,ALBERT FI	349.14		

PROP. ADDR: 10465 SKY LINE DR FORESTER ADAM & DEBORAH  
T29N R2E SEC 3 LOT 15 AVERY LAKE SHORES 31976 FLORENCE ST  
GARDEN CITY MI 48135



ALBERT TOWNSHIP  
Real & Personal Property  
Spec. Population: Ad Valorem+Special Acts

Parcel # Valuations Tax Heading Amount Tax Heading Amount --- Totals ---  
001-170-000-016-00 ----- 001-170-000-016-00 NO: 02161



CLASS: 401	PRE/MBT %	100	COUNTY ROADS	61.40	ALBERT ROADS	29.75	Tax	781.56
SCHOOL: 60010	TV	61,409	LIBRARY	36.84	ALBERT PARKS/CEM	30.70	W Admin	7.81
ATLANTA COMMUNI	AV	96,000	MCCOA	60.07	AMA/ESD GENERAL	12.97	Due	789.37
M.CODE: SEV		96,000	MONT CO SHERIFF	61.40	AMA/ESD SP ED	38.98	Intrst	
			MSU EXTENSION	15.35	AMA/ESD EX SP ED	80.82	Total	
			ALBERT TWP OPER	40.10	F/A REAL,ALBERT FI	313.18		

PROP. ADDR: 10455 SKY LINE DR LUDWIG KENNETH TRUST  
T29N R2E SEC 3 LOT 16 AVERY LAKE SHORES ALSO ESMNT AS DESC IN 10455 SKY LINE DR  
L 275 P 386 ATLANTA MI 49709

001-170-000-017-00 ----- 001-170-000-017-00 NO: 02162



CLASS: 401	PRE/MBT %	100	COUNTY ROADS	58.31	ALBERT ROADS	28.25	Tax	742.13
SCHOOL: 60010	TV	58,311	LIBRARY	34.98	ALBERT PARKS/CEM	29.15	W Admin	7.42
ATLANTA COMMUNI	AV	118,300	MCCOA	57.03	AMA/ESD GENERAL	12.32	Due	749.55
M.CODE: SEV		118,300	MONT CO SHERIFF	58.31	AMA/ESD SP ED	37.02	Intrst	
			MSU EXTENSION	14.57	AMA/ESD EX SP ED	76.74	Total	
			ALBERT TWP OPER	38.07	F/A REAL,ALBERT FI	297.38		

PROP. ADDR: 10445 SKY LINE DR BALTEN ROBERT M ET AL  
T29N R2E SEC 3 LOT 17 AVERY LAKE SHORES ALSO ESMNT AS DESC IN 10445 SKY LINE DRIVE  
LIBER 275 PAGE 386 ATLANTA MI 49709


001-170-000-018-00 ----- 001-170-000-018-00 NO: 02163



CLASS: 401	PRE/MBT %	0	COUNTY ROADS	52.83	ALBERT ROADS	25.60	Tax	672.38
SCHOOL: 60010	TV	52,831	LIBRARY	31.69	ALBERT PARKS/CEM	26.41	W Admin	6.72
ATLANTA COMMUNI	AV	103,800	MCCOA	51.67	AMA/ESD GENERAL	11.16	Due	679.10
M.CODE: SEV		103,800	MONT CO SHERIFF	52.83	AMA/ESD SP ED	33.54	Intrst	
			MSU EXTENSION	13.20	AMA/ESD EX SP ED	69.53	Total	
			ALBERT TWP OPER	34.49	F/A REAL,ALBERT FI	269.43		

PROP. ADDR: 10435 SKY LINE DR NELNER TIMOTHY D & CYNTHIA E  
T29N R2E SEC 3 LOT 18 AVERY LAKE SHORES SUB 5862 5TH CONCESSION  
HARROW ON NOR 1G0

001-170-000-019-00 ----- 001-170-000-019-00 NO: 02164



CLASS: 401	PRE/MBT %	0	COUNTY ROADS	39.66	ALBERT ROADS	19.21	Tax	504.75
SCHOOL: 60010	TV	39,660	LIBRARY	23.79	ALBERT PARKS/CEM	19.83	W Admin	5.04
ATLANTA COMMUNI	AV	111,300	MCCOA	38.79	AMA/ESD GENERAL	8.38	Due	509.79
M.CODE: SEV		111,300	MONT CO SHERIFF	39.66	AMA/ESD SP ED	25.18	Intrst	
			MSU EXTENSION	9.91	AMA/ESD EX SP ED	52.19	Total	
			ALBERT TWP OPER	25.89	F/A REAL,ALBERT FI	202.26		

PROP. ADDR: 10417 SKY LINE DR LEONARD JEAN A TRUST  
T29N R2E SEC 3 LOT 19 AVERY LAKE SHORES 60 BURDICK WOODS COURT  
OXFORD MI 48371

ALBERT TOWNSHIP  
Real & Personal Property  
Spec. Population: Ad Valorem+Special Acts

Parcel # Valuations Tax Heading Amount Tax Heading Amount --- Totals ---  
001-170-000-020-00 ----- 001-170-000-020-00 NO: 02165



CLASS: 401	PRE/MBT %	0	COUNTY ROADS	48.70	ALBERT ROADS	23.60	Tax	619.84
SCHOOL: 60010	TV	48,701	LIBRARY	29.22	ALBERT PARKS/CEM	24.35	W Admin	6.19
ATLANTA COMMUNI	AV	97,100	MCCOA	47.63	AMA/ESD GENERAL	10.29	Due	626.03
M.CODE: SEV		97,100	MONT CO SHERIFF	48.70	AMA/ESD SP ED	30.92	Intrst	
			MSU EXTENSION	12.17	AMA/ESD EX SP ED	64.09	Total	
			ALBERT TWP OPER	31.80	F/A REAL,ALBERT FI	248.37		

PROP. ADDR: 10405 SKY LINE DR  
T29N R2E SEC 3 LOT 20 AVERY LAKE SHORES

BARNER MARTIN P  
648 REDWOOD DR  
TROY MI 48083

001-170-000-021-00 ----- 001-170-000-021-00 NO: 02166



CLASS: 402	PRE/MBT %	0	COUNTY ROADS	14.33	ALBERT ROADS	6.94	Tax	182.35
SCHOOL: 60010	TV	14,332	LIBRARY	8.59	ALBERT PARKS/CEM	7.16	W Admin	1.82
ATLANTA COMMUNI	AV	27,800	MCCOA	14.01	AMA/ESD GENERAL	3.02	Due	184.17
M.CODE: SEV		27,800	MONT CO SHERIFF	14.33	AMA/ESD SP ED	9.09	Intrst	
			MSU EXTENSION	3.58	AMA/ESD EX SP ED	18.86	Total	
			ALBERT TWP OPER	9.35	F/A REAL,ALBERT FI	73.09		

PROP. ADDR:  
T29N R2E SEC 3 LOT 21 AVERY LAKE SHORES SUB

COLE TIMOTHY & STACY  
13229 OLD 14 MILE  
GREENVILLE MI 48838

001-170-000-022-00 ----- 001-170-000-022-00 NO: 02167



CLASS: 402	PRE/MBT %	100	COUNTY ROADS	28.77	ALBERT ROADS	13.94	Tax	366.14
SCHOOL: 60010	TV	28,770	LIBRARY	17.26	ALBERT PARKS/CEM	14.38	W Admin	3.66
ATLANTA COMMUNI	AV	37,000	MCCOA	28.14	AMA/ESD GENERAL	6.07	Due	369.80
M.CODE: SEV		37,000	MONT CO SHERIFF	28.77	AMA/ESD SP ED	18.26	Intrst	
			MSU EXTENSION	7.19	AMA/ESD EX SP ED	37.86	Total	
			ALBERT TWP OPER	18.78	F/A REAL,ALBERT FI	146.72		

PROP. ADDR:  
T29N R2E SEC 3 LOT 22 AVERY LAKE SHORES

PACHLA DAVID  
10361 SKY LINE DR  
ATLANTA MI 49709

001-170-000-023-02 ----- 001-170-000-023-02 NO: 02168



CLASS: 401	PRE/MBT %	100	COUNTY ROADS	52.05	ALBERT ROADS	25.22	Tax	662.53
SCHOOL: 60010	TV	52,057	LIBRARY	31.23	ALBERT PARKS/CEM	26.02	W Admin	6.62
ATLANTA COMMUNI	AV	108,500	MCCOA	50.92	AMA/ESD GENERAL	10.99	Due	669.15
M.CODE: SEV		108,500	MONT CO SHERIFF	52.05	AMA/ESD SP ED	33.05	Intrst	
			MSU EXTENSION	13.01	AMA/ESD EX SP ED	68.51	Total	
			ALBERT TWP OPER	33.99	F/A REAL,ALBERT FI	265.49		

PROP. ADDR: 10361 SKY LINE DR  
T29N R2E SEC 3 LOT 23 AVERY LAKE SHORES

PACHLA DAVID  
10361 SKY LINE DR  
ATLANTA MI 49709

ALBERT TOWNSHIP  
Real & Personal Property  
Spec. Population: Ad Valorem+Special Acts

Parcel # Valuations Tax Heading Amount Tax Heading Amount --- Totals ---  
001-170-000-024-00 ----- 001-170-000-024-00 NO: 02169



CLASS: 401	PRE/MBT %	0	COUNTY ROADS	55.54	ALBERT ROADS	26.91	Tax	706.87
SCHOOL: 60010	TV	55,540	LIBRARY	33.32	ALBERT PARKS/CEM	27.77	W Admin	7.06
ATLANTA COMMUNI	AV	110,600	MCCOA	54.32	AMA/ESD GENERAL	11.73	Due	713.93
M.CODE: SEV		110,600	MONT CO SHERIFF	55.54	AMA/ESD SP ED	35.26	Intrst	
			MSU EXTENSION	13.88	AMA/ESD EX SP ED	73.09	Total	
			ALBERT TWP OPER	36.26	F/A REAL,ALBERT FI	283.25		

PROP. ADDR: 10345 SKYLINE DR HOWARD WILLIAM L & GAIL L TRUST  
MAP NUM: 23BOR-W11 1160 N MACKINAW RD  
T29N R2E SEC 3 LOT 24 & 25 OF AVERY LAKE SHORES LINWOOD MI 48634

001-180-000-001-00 ----- 001-180-000-001-00 NO: 02170



CLASS: 402	PRE/MBT %	0	COUNTY ROADS	2.81	ALBERT ROADS	1.36	Tax	34.47
SCHOOL: 69030	TV	2,811	LIBRARY	1.68	ALBERT PARKS/CEM	1.40	W Admin	0.34
JOHANNESBURG-LE	AV	6,100	MCCOA	2.74	COP-ISD GENERAL	0.71	Due	34.81
M.CODE: SEV		6,100	MONT CO SHERIFF	2.81	COP-ISD SP ED	2.33	Intrst	
			MSU EXTENSION	0.70	COP-ISD EX SP ED	1.77	Total	
			ALBERT TWP OPER	1.83	F/A REAL,ALBERT FI	14.33		

PROP. ADDR: NOVAK ANTHONY J  
T29N R2E SEC 3 LOT 1 AVERY LAKE SOUTH SHORES ALSO 1/43 INT VAC 54931 OLNEY RD  
LND PK LEONIDAS MI 49066-9735

001-180-000-002-00 ----- 001-180-000-002-00 NO: 02171



CLASS: 401	PRE/MBT %	0	COUNTY ROADS	41.86	ALBERT ROADS	20.28	Tax	514.13
SCHOOL: 69030	TV	41,862	LIBRARY	25.11	ALBERT PARKS/CEM	20.93	W Admin	5.14
JOHANNESBURG-LE	AV	86,100	MCCOA	40.94	COP-ISD GENERAL	10.68	Due	519.27
M.CODE: SEV		86,100	MONT CO SHERIFF	41.86	COP-ISD SP ED	34.78	Intrst	
			MSU EXTENSION	10.46	COP-ISD EX SP ED	26.41	Total	
			ALBERT TWP OPER	27.33	F/A REAL,ALBERT FI	213.49		

PROP. ADDR: 6520 LAKEVIEW DR PICKRAHN MILDRED T  
T29N R2E SEC 3 LOT 2 AVERY LAKE SOUTH SHORES ALSO. 1/43 INT. 1323 NOTTINGHAM  
VAC. LND PK GROSSE PTE PARK MI 48230

001-180-000-003-01 ----- 001-180-000-003-01 NO: 02172



CLASS: 401	PRE/MBT %	0	COUNTY ROADS	40.98	ALBERT ROADS	19.85	Tax	503.32
SCHOOL: 69030	TV	40,981	LIBRARY	24.58	ALBERT PARKS/CEM	20.49	W Admin	5.03
JOHANNESBURG-LE	AV	72,900	MCCOA	40.08	COP-ISD GENERAL	10.46	Due	508.35
M.CODE: COREL	SEV	72,900	MONT CO SHERIFF	40.98	COP-ISD SP ED	34.05	Intrst	
			MSU EXTENSION	10.24	COP-ISD EX SP ED	25.85	Total	
			ALBERT TWP OPER	26.76	F/A REAL,ALBERT FI	209.00		

PROP. ADDR: 10671 SUNSET DR WILHELM NICOLE L  
T29N R2E SEC 3 LOT 3 & 4 AVERY LAKE SOUTH SHORES ALSO 1/43 INT 10671 SUNSET DR  
VAC LAND PK ATLANTA MI 49709

ALBERT TOWNSHIP  
Real & Personal Property  
Spec. Population: Ad Valorem+Special Acts

Parcel # Valuations Tax Heading Amount Tax Heading Amount --- Totals ---  
001-180-000-006-01 ----- 001-180-000-006-01 NO: 02173



CLASS	PRE/MBT %	Valuations	Tax Heading	Amount	Tax Heading	Amount		Totals
401		100	COUNTY ROADS	49.98	ALBERT ROADS	24.22	Tax	613.88
SCHOOL: 69030	TV	49,982	LIBRARY	29.98	ALBERT PARKS/CEM	24.99	W Admin	6.13
JOHANNESBURG-LE	AV	89,300	MCCOA	48.89	COP-ISD GENERAL	12.76	Due	620.01
M.CODE:	SEV	89,300	MONT CO SHERIFF	49.98	COP-ISD SP ED	41.53	Intrst	
			MSU EXTENSION	12.49	COP-ISD EX SP ED	31.53	Total	
			ALBERT TWP OPER	32.63	F/A REAL,ALBERT FI	254.90		

PROP. ADDR: 10625 SUNSET DR WILKIN DUANE C, STEVEN F, &  
MAP NUM: NEW 2020 DEBRESEN DIANE  
T29N R2E SEC 3 LOT 5, 6, & 7 AVERY LAKE SOUTH SHORES SUB ALSO 35719 HAZELWOOD  
3/43 INT VAC LND PK WESTLAND MI 48186

001-180-000-008-00 ----- 001-180-000-008-00 NO: 02174



CLASS	PRE/MBT %	Valuations	Tax Heading	Amount	Tax Heading	Amount		Totals
402		0	COUNTY ROADS	4.10	ALBERT ROADS	1.98	Tax	50.32
SCHOOL: 69030	TV	4,100	LIBRARY	2.46	ALBERT PARKS/CEM	2.05	W Admin	0.50
JOHANNESBURG-LE	AV	4,100	MCCOA	4.01	COP-ISD GENERAL	1.04	Due	50.82
M.CODE:	SEV	4,100	MONT CO SHERIFF	4.10	COP-ISD SP ED	3.40	Intrst	
			MSU EXTENSION	1.02	COP-ISD EX SP ED	2.58	Total	
			ALBERT TWP OPER	2.67	F/A REAL,ALBERT FI	20.91		

PROP. ADDR: YON GREGORY & MARGARET  
T29N R2E SEC 3 LOT 8 AVERY LAKE SOUTH SHORES SUB ALSO 1/43 INT 30562 BROOKVIEW DR  
VAC LAND PK LIVONIA MI 48152

001-180-000-009-00 ----- 001-180-000-009-00 NO: 02175



CLASS	PRE/MBT %	Valuations	Tax Heading	Amount	Tax Heading	Amount		Totals
402		0	COUNTY ROADS	1.65	ALBERT ROADS	0.80	Tax	20.26
SCHOOL: 69030	TV	1,653	LIBRARY	0.99	ALBERT PARKS/CEM	0.82	W Admin	0.20
JOHANNESBURG-LE	AV	1,800	MCCOA	1.61	COP-ISD GENERAL	0.42	Due	20.46
M.CODE:	SEV	1,800	MONT CO SHERIFF	1.65	COP-ISD SP ED	1.37	Intrst	
			MSU EXTENSION	0.41	COP-ISD EX SP ED	1.04	Total	
			ALBERT TWP OPER	1.07	F/A REAL,ALBERT FI	8.43		

PROP. ADDR: YON GREGORY & MARGARET  
T29N R2E SEC 3 LOT 9 AVERY LAKE SOUTH SHORES ALSO 1/43 INT VAC 30562 BROOKVIEW DR  
LND PK LIVONIA MI 48152

ALBERT TOWNSHIP  
Real & Personal Property  
Spec. Population: Ad Valorem+Special Acts

Parcel # Valuations Tax Heading Amount Tax Heading Amount --- Totals ---  
001-180-000-010-01 ----- 001-180-000-010-01 NO: 02176



CLASS: 401	PRE/MBT %	0	COUNTY ROADS	68.17	ALBERT ROADS	33.03	Tax	837.36
SCHOOL: 69030	TV	68,179	LIBRARY	40.90	ALBERT PARKS/CEM	34.08	W Admin	8.37
JOHANNESBURG-LE	AV	125,100	MCCOA	66.69	COP-ISD GENERAL	17.40	Due	845.73
M.CODE:	SEV	125,100	MONT CO SHERIFF	68.17	COP-ISD SP ED	56.64	Intrst	
			MSU EXTENSION	17.04	COP-ISD EX SP ED	43.01	Total	
			ALBERT TWP OPER	44.52	F/A REAL,ALBERT FI	347.71		

PROP. ADDR: 10565 SUNSET DR BUDZIAK JAMES & KATHLEEN H/W  
T29N R2E SEC 3 LOTS 10 & 11 AVERY LAKE SOUTH SHORES SUBD ALSO 18530 MACK AVE STE 21  
2/43 INT IN VAC LND PK (2004 COMB W/ 010-00 & 011-00) GROSSE POINTE MI 48236

001-180-000-012-00 ----- 001-180-000-012-00 NO: 02177



CLASS: 402	PRE/MBT %	0	COUNTY ROADS	1.86	ALBERT ROADS	0.90	Tax	22.89
SCHOOL: 69030	TV	1,869	LIBRARY	1.12	ALBERT PARKS/CEM	0.93	W Admin	0.22
JOHANNESBURG-LE	AV	4,200	MCCOA	1.82	COP-ISD GENERAL	0.47	Due	23.11
M.CODE:	SEV	4,200	MONT CO SHERIFF	1.86	COP-ISD SP ED	1.55	Intrst	
			MSU EXTENSION	0.46	COP-ISD EX SP ED	1.17	Total	
			ALBERT TWP OPER	1.22	F/A REAL,ALBERT FI	9.53		

PROP. ADDR: 10565 SUNSET DR-VACA BUDZIAK JAMES & KATHLEEN H/W  
T29N R2E SEC 3 LOT 12 AVERY LAKE SOUTH SHORES ALSO 1/43 INT 18530 MACK AVE STE 21  
VAC LND PK GROSSE POINTE MI 48236

001-180-000-013-00 ----- 001-180-000-013-00 NO: 02178



CLASS: 401	PRE/MBT %	0	COUNTY ROADS	44.90	ALBERT ROADS	21.76	Tax	551.52
SCHOOL: 69030	TV	44,905	LIBRARY	26.94	ALBERT PARKS/CEM	22.45	W Admin	5.51
JOHANNESBURG-LE	AV	77,800	MCCOA	43.92	COP-ISD GENERAL	11.46	Due	557.03
M.CODE:	SEV	77,800	MONT CO SHERIFF	44.90	COP-ISD SP ED	37.31	Intrst	
			MSU EXTENSION	11.22	COP-ISD EX SP ED	28.33	Total	
			ALBERT TWP OPER	29.32	F/A REAL,ALBERT FI	229.01		

PROP. ADDR: 10535 SUNSET DR HANSEN DUANE D & CONSTANCE H/W  
T29N R2E SEC 3 LOT 13 AVERY LAKE SOUTH SHORES ALSO 1/43 INT 59150 INDIAN TR  
VAC LND PK RAY MI 48096

001-180-000-014-00 ----- 001-180-000-014-00 NO: 02179



CLASS: 401	PRE/MBT %	0	COUNTY ROADS	13.79	ALBERT ROADS	6.68	Tax	169.35
SCHOOL: 69030	TV	13,792	LIBRARY	8.27	ALBERT PARKS/CEM	6.89	W Admin	1.69
JOHANNESBURG-LE	AV	24,100	MCCOA	13.49	COP-ISD GENERAL	3.52	Due	171.04
M.CODE:	SEV	24,100	MONT CO SHERIFF	13.79	COP-ISD SP ED	11.45	Intrst	
			MSU EXTENSION	3.44	COP-ISD EX SP ED	8.70	Total	
			ALBERT TWP OPER	9.00	F/A REAL,ALBERT FI	70.33		

PROP. ADDR: 10535 SUNSET DR HANSEN DUANE D & CONSTANCE H/W  
T29N R2E SEC 3 LOT 14 AVERY LAKE SOUTH SHORES ALSO 1/43 INT 59150 INDIAN TR  
VAC LND PK RAY MI 48096

ALBERT TOWNSHIP  
Real & Personal Property  
Spec. Population: Ad Valorem+Special Acts

Parcel # Valuations Tax Heading Amount Tax Heading Amount --- Totals ---  
001-180-000-015-00 ----- 001-180-000-015-00 NO: 02180



CLASS: 401	PRE/MBT %	0	COUNTY ROADS	107.93	ALBERT ROADS	52.30	Tax	1,325.70
SCHOOL: 69030	TV	107,934	LIBRARY	64.76	ALBERT PARKS/CEM	53.96	W Admin	13.25
JOHANNESBURG-LE	AV	147,200	MCCOA	105.58	COP-ISD GENERAL	27.55	Due	1,338.95
M.CODE: SEV		147,200	MONT CO SHERIFF	107.93	COP-ISD SP ED	89.68	Intrst	
			MSU EXTENSION	26.98	COP-ISD EX SP ED	68.09	Total	
			ALBERT TWP OPER	70.48	F/A REAL,ALBERT FI	550.46		

PROP. ADDR: 10510 SUNSET DR HANSEN DUANE D L/E  
T29N R2E SEC 3 LOTS 15 & 16 AVERY LAKE SOUTH SHORE ALSO 1/43 59150 INDIAN TR  
INT VACATION LAND PARK RAY MI 48096

001-180-000-017-00 ----- 001-180-000-017-00 NO: 02181



CLASS: 402	PRE/MBT %	0	COUNTY ROADS	8.14	ALBERT ROADS	3.94	Tax	99.94
SCHOOL: 69030	TV	8,141	LIBRARY	4.88	ALBERT PARKS/CEM	4.07	W Admin	0.99
JOHANNESBURG-LE	AV	48,100	MCCOA	7.96	COP-ISD GENERAL	2.07	Due	100.93
M.CODE: SEV		48,100	MONT CO SHERIFF	8.14	COP-ISD SP ED	6.76	Intrst	
			MSU EXTENSION	2.03	COP-ISD EX SP ED	5.13	Total	
			ALBERT TWP OPER	5.31	F/A REAL,ALBERT FI	41.51		

PROP. ADDR: 10565 SUNSET DR-VACA BUDZIAK JAMES & KATHLEEN H/W  
T29N R2E SEC 3 LOT 17 AVERY LAKE SOUTH SHORES ALSO 1/43 INT 18530 MACK AVE STE 21  
VAC LND PK GROSSE POINTE MI 48236

001-180-000-018-00 ----- 001-180-000-018-00 NO: 02182



CLASS: 401	PRE/MBT %	100	COUNTY ROADS	118.02	ALBERT ROADS	57.19	Tax	1,449.59
SCHOOL: 69030	TV	118,020	LIBRARY	70.81	ALBERT PARKS/CEM	59.01	W Admin	14.49
JOHANNESBURG-LE	AV	132,000	MCCOA	115.44	COP-ISD GENERAL	30.13	Due	1,464.08
M.CODE: LERET	SEV	132,000	MONT CO SHERIFF	118.02	COP-ISD SP ED	98.06	Intrst	
			MSU EXTENSION	29.50	COP-ISD EX SP ED	74.45	Total	
			ALBERT TWP OPER	77.06	F/A REAL,ALBERT FI	601.90		

PROP. ADDR: 10530 SUNSET DR VADEN CHRISTOPHER  
T29N R2E SEC 3 LOT 18 AVERY LAKE SOUTH SHORES ALSO 1/43 INT 10530 SUNSET DR  
VAC LND PK ATLANTA MI 49709

001-180-000-019-00 ----- 001-180-000-019-00 NO: 02183



CLASS: 402	PRE/MBT %	0	COUNTY ROADS	7.60	ALBERT ROADS	3.68	Tax	93.38
SCHOOL: 69030	TV	7,607	LIBRARY	4.56	ALBERT PARKS/CEM	3.80	W Admin	0.93
JOHANNESBURG-LE	AV	31,800	MCCOA	7.44	COP-ISD GENERAL	1.94	Due	94.31
M.CODE: SEV		31,800	MONT CO SHERIFF	7.60	COP-ISD SP ED	6.32	Intrst	
			MSU EXTENSION	1.90	COP-ISD EX SP ED	4.79	Total	
			ALBERT TWP OPER	4.96	F/A REAL,ALBERT FI	38.79		

PROP. ADDR: 10535 SUNSET DR SMITH STEVEN & KELLY A  
T29N R2E SEC 3 LOT 19 AVERY LAKE SOUTH SHORES ALSO 1/43 INT 34159 TRILLIUM CT  
VAC LND PK LIVONIA MI 48150

ALBERT TOWNSHIP  
Real & Personal Property  
Spec. Population: Ad Valorem+Special Acts

Parcel # Valuations Tax Heading Amount Tax Heading Amount --- Totals ---  
001-180-000-020-00 ----- 001-180-000-020-00 NO: 02184



CLASS: 401	PRE/MBT %	100	COUNTY ROADS	82.35	ALBERT ROADS	39.90	Tax	1,011.49
SCHOOL: 69030	TV	82,356	LIBRARY	49.41	ALBERT PARKS/CEM	41.17	W Admin	10.11
JOHANNESBURG-LE	AV	134,500	MCCOA	80.56	COP-ISD GENERAL	21.02	Due	1,021.60
M.CODE: SEV	SEV	134,500	MONT CO SHERIFF	82.35	COP-ISD SP ED	68.42	Intrst	
			MSU EXTENSION	20.58	COP-ISD EX SP ED	51.95	Total	
			ALBERT TWP OPER	53.77	F/A REAL,ALBERT FI	420.01		

PROP. ADDR: 10544 SUNSET DR HOGAN PATRICK & KATHLEEN  
T29N R2E SEC 3 LOT 20 AVERY LAKE SOUTH SHORES SUB ALSO 1/43 10544 SUNSET DR  
INT VAC LAND PARK ATLANTA MI 49709

001-180-000-021-00 ----- 001-180-000-021-00 NO: 02185



CLASS: 401	PRE/MBT %	100	COUNTY ROADS	66.62	ALBERT ROADS	32.28	Tax	818.32
SCHOOL: 69030	TV	66,629	LIBRARY	39.97	ALBERT PARKS/CEM	33.31	W Admin	8.18
JOHANNESBURG-LE	AV	121,000	MCCOA	65.17	COP-ISD GENERAL	17.01	Due	826.50
M.CODE: LERET	SEV	121,000	MONT CO SHERIFF	66.62	COP-ISD SP ED	55.36	Intrst	
			MSU EXTENSION	16.65	COP-ISD EX SP ED	42.03	Total	
			ALBERT TWP OPER	43.50	F/A REAL,ALBERT FI	339.80		

PROP. ADDR: 10558 SUNSET DR CAROTHERS WALTER  
T29N R2E SEC 3 LOT 21 AVERY LAKE SOUTH SHORES ALSO 1/43 INT 10558 SUNSET DR  
VAC LND PK LEWISTON MI 49756

001-180-000-022-00 ----- 001-180-000-022-00 NO: 02186



CLASS: 401	PRE/MBT %	0	COUNTY ROADS	56.92	ALBERT ROADS	27.58	Tax	699.14
SCHOOL: 69030	TV	56,922	LIBRARY	34.15	ALBERT PARKS/CEM	28.46	W Admin	6.99
JOHANNESBURG-LE	AV	115,400	MCCOA	55.68	COP-ISD GENERAL	14.53	Due	706.13
M.CODE: SEV	SEV	115,400	MONT CO SHERIFF	56.92	COP-ISD SP ED	47.29	Intrst	
			MSU EXTENSION	14.23	COP-ISD EX SP ED	35.91	Total	
			ALBERT TWP OPER	37.17	F/A REAL,ALBERT FI	290.30		

PROP. ADDR: 10570 SUNSET DR YON GREGORY & MARGARET  
T29N R2E SEC 3 LOT 22 AVERY LAKE SOUTH SHORES ALSO 1/43 INT 30562 BROOKVIEW  
VAC LND PK LIVONIA MI 48152

ALBERT TOWNSHIP  
Real & Personal Property  
Spec. Population: Ad Valorem+Special Acts

Parcel # Valuations Tax Heading Amount Tax Heading Amount --- Totals ---  
001-180-000-023-00 ----- 001-180-000-023-00 NO: 02187



CLASS	PRE/MBT %	Valuations	Tax Heading	Amount	Tax Heading	Amount	Tax	Totals
401	0	100	COUNTY ROADS	44.95	ALBERT ROADS	21.78		552.12
69030	TV	44,955	LIBRARY	26.97	ALBERT PARKS/CEM	22.47	W Admin	5.52
	AV	105,300	MCCOA	43.97	COP-ISD GENERAL	11.47	Due	557.64
	SEV	105,300	MONT CO SHERIFF	44.95	COP-ISD SP ED	37.35	Intrst	
			MSU EXTENSION	11.23	COP-ISD EX SP ED	28.36	Total	
			ALBERT TWP OPER	29.35	F/A REAL,ALBERT FI	229.27		

PROP. ADDR: 10600 SUNSET DR  
T29N R2E SEC 3 LOT 23 AVERY LAKE SOUTH SHORES ALSO 1/43 INT  
VAC LND PK

PAULITCH ADOLPH JOHN & CAROLYN &  
HILLIS LISA  
10600 SUNSET DRVIE  
ATLANTA MI 49709

001-180-000-024-00 ----- 001-180-000-024-00 NO: 02188



CLASS	PRE/MBT %	Valuations	Tax Heading	Amount	Tax Heading	Amount	Tax	Totals
401	0	0	COUNTY ROADS	71.74	ALBERT ROADS	34.76		881.16
69030	TV	71,744	LIBRARY	43.04	ALBERT PARKS/CEM	35.87	W Admin	8.81
	AV	130,800	MCCOA	70.17	COP-ISD GENERAL	18.31	Due	889.97
	SEV	130,800	MONT CO SHERIFF	71.74	COP-ISD SP ED	59.61	Intrst	
			MSU EXTENSION	17.93	COP-ISD EX SP ED	45.26	Total	
			ALBERT TWP OPER	46.84	F/A REAL,ALBERT FI	365.89		

PROP. ADDR: 10620 SUNSET DR  
T29N R2E SEC 3 LOT 24 AVERY LAKE SOUTH SHORES ALSO 1/43 INT  
VAC LND PK

HARDIN PAUL R & ERIN E  
10620 SUNSET DR  
ATLANTA MI 49709

001-180-000-025-00 ----- 001-180-000-025-00 NO: 02189



CLASS	PRE/MBT %	Valuations	Tax Heading	Amount	Tax Heading	Amount	Tax	Totals
401	0	0	COUNTY ROADS	81.31	ALBERT ROADS	39.40		998.68
69030	TV	81,312	LIBRARY	48.78	ALBERT PARKS/CEM	40.65	W Admin	9.98
	AV	151,800	MCCOA	79.53	COP-ISD GENERAL	20.75	Due	1,008.66
	SEV	151,800	MONT CO SHERIFF	81.31	COP-ISD SP ED	67.56	Intrst	
			MSU EXTENSION	20.32	COP-ISD EX SP ED	51.29	Total	
			ALBERT TWP OPER	53.09	F/A REAL,ALBERT FI	414.69		

PROP. ADDR: 10642 SUNSET DR  
T29N R2E SEC 3 LOT 25 AVERY LAKE SOUTH SHORES ALSO 1/43 INT  
VAC LND PK

KECSKES JEFFREY R & MICHELLE L  
773 ST JAMES PARK AVE  
MONROE MI 48161



ALBERT TOWNSHIP  
Real & Personal Property  
Spec. Population: Ad Valorem+Special Acts

Parcel # Valuations Tax Heading Amount Tax Heading Amount --- Totals ---  
001-180-000-026-00 ----- 001-180-000-026-00 NO: 02190



CLASS: 401	PRE/MBT %	0	COUNTY ROADS	45.41	ALBERT ROADS	22.00	Tax	557.73
SCHOOL: 69030	TV	45,410	LIBRARY	27.24	ALBERT PARKS/CEM	22.70	W Admin	5.57
JOHANNESBURG-LE	AV	100,900	MCCOA	44.42	COP-ISD GENERAL	11.59	Due	563.30
M.CODE: SEV		100,900	MONT CO SHERIFF	45.41	COP-ISD SP ED	37.73	Intrst	
			MSU EXTENSION	11.35	COP-ISD EX SP ED	28.64	Total	
			ALBERT TWP OPER	29.65	F/A REAL,ALBERT FI	231.59		

PROP. ADDR: 10656 SUNSET DR WILHELM ROBERT E & LISA M  
T29N R2E SEC 3 LOT 26 AVERY LAKE SOUTH SHORES SUB ALSO 1/43 11970 W GENZMAN  
INT VAC LND PK OAK HARBOR OH 43449

001-180-000-027-00 ----- 001-180-000-027-00 NO: 02191



CLASS: 402	PRE/MBT %	0	COUNTY ROADS	6.61	ALBERT ROADS	3.20	Tax	81.18
SCHOOL: 69030	TV	6,615	LIBRARY	3.96	ALBERT PARKS/CEM	3.30	W Admin	0.81
JOHANNESBURG-LE	AV	27,800	MCCOA	6.47	COP-ISD GENERAL	1.68	Due	81.99
M.CODE: SEV		27,800	MONT CO SHERIFF	6.61	COP-ISD SP ED	5.49	Intrst	
			MSU EXTENSION	1.65	COP-ISD EX SP ED	4.17	Total	
			ALBERT TWP OPER	4.31	F/A REAL,ALBERT FI	33.73		

PROP. ADDR: 10656 SUNSET DR-VACA WILHELM ROBERT E & LISA M  
T29N R2E SEC 3 LOT 27 AVERY LAKE SOUTH SHORES SUB ALSO 1/43 11970 W GEHZMAN  
INT VAC LND PK OAK HARBOR OH 43449

001-180-000-028-00 ----- 001-180-000-028-00 NO: 02192



CLASS: 402	PRE/MBT %	0	COUNTY ROADS	6.61	ALBERT ROADS	3.20	Tax	81.18
SCHOOL: 69030	TV	6,615	LIBRARY	3.96	ALBERT PARKS/CEM	3.30	W Admin	0.81
JOHANNESBURG-LE	AV	27,800	MCCOA	6.47	COP-ISD GENERAL	1.68	Due	81.99
M.CODE: COREL	SEV	27,800	MONT CO SHERIFF	6.61	COP-ISD SP ED	5.49	Intrst	
			MSU EXTENSION	1.65	COP-ISD EX SP ED	4.17	Total	
			ALBERT TWP OPER	4.31	F/A REAL,ALBERT FI	33.73		

PROP. ADDR: REID PAUL & SHEILA &  
T29N R2E SEC 3 LOT 28 AVERY LAKE SOUTH SHORES ALSO 1/43 INT FIOCCARI LISA TRUST & REID MARK  
VAC LND PK 34331 VIRGIL  
HARRISON TOWNSHIP MI 48045

ALBERT TOWNSHIP  
Real & Personal Property  
Spec. Population: Ad Valorem+Special Acts

Parcel # Valuations Tax Heading Amount Tax Heading Amount --- Totals ---  
001-180-000-029-00 ----- 001-180-000-029-00 NO: 02193



CLASS	PRE/MBT %	Tax Heading	Amount	Tax Heading	Amount		Totals
401	0	COUNTY ROADS	74.30	ALBERT ROADS	36.00	Tax	912.66
69030	74,308	LIBRARY	44.58	ALBERT PARKS/CEM	37.15	W Admin	9.12
JOHANNESBURG-LE	117,500	MCCOA	72.68	COP-ISD GENERAL	18.97	Due	921.78
M.CODE: COREL	SEV 117,500	MONT CO SHERIFF	74.30	COP-ISD SP ED	61.74	Intrst	
		MSU EXTENSION	18.57	COP-ISD EX SP ED	46.88	Total	
		ALBERT TWP OPER	48.52	F/A REAL,ALBERT FI	378.97		

PROP. ADDR: 6580 LAKEVIEW DR REID PAUL & SHEILA &  
T29N R2E SEC 3 LOT 29 AVERY LAKE SOUTH SHORES ALSO 1/43 INT FIOCCARI LISA TRUST & REID MARK  
VAC LND PK 34331 VIRGIL  
HARRISON TOWNSHIP MI 48045

001-180-000-030-00 ----- 001-180-000-030-00 NO: 02194



CLASS	PRE/MBT %	Tax Heading	Amount	Tax Heading	Amount		Totals
401	0	COUNTY ROADS	66.28	ALBERT ROADS	32.12	Tax	814.10
69030	66,283	LIBRARY	39.76	ALBERT PARKS/CEM	33.14	W Admin	8.14
JOHANNESBURG-LE	133,700	MCCOA	64.83	COP-ISD GENERAL	16.92	Due	822.24
M.CODE: SEV	133,700	MONT CO SHERIFF	66.28	COP-ISD SP ED	55.07	Intrst	
		MSU EXTENSION	16.57	COP-ISD EX SP ED	41.81	Total	
		ALBERT TWP OPER	43.28	F/A REAL,ALBERT FI	338.04		

PROP. ADDR: 6645 LAKEVIEW DR JOES GETAWAY LLC  
MAP NUM: 23DBOR-05 5236 N 8TH STREET  
T29N R2E SEC 3 LOT 30 AVERY LAKE SOUTH SHORES ALSO 1/43 INT KALAMAZOO MI 49009  
VAC LND PK

001-180-000-031-00 ----- 001-180-000-031-00 NO: 02195



CLASS	PRE/MBT %	Tax Heading	Amount	Tax Heading	Amount		Totals
401	0	COUNTY ROADS	120.80	ALBERT ROADS	58.53	Tax	1,483.75
69030	120,800	LIBRARY	72.48	ALBERT PARKS/CEM	60.40	W Admin	14.83
JOHANNESBURG-LE	120,800	MCCOA	118.16	COP-ISD GENERAL	30.84	Due	1,498.58
M.CODE: SEV	120,800	MONT CO SHERIFF	120.80	COP-ISD SP ED	100.37	Intrst	
		MSU EXTENSION	30.20	COP-ISD EX SP ED	76.21	Total	
		ALBERT TWP OPER	78.88	F/A REAL,ALBERT FI	616.08		

PROP. ADDR: 6637 LAKEVIEW DR CHAMBERS KEITH C & JENNIFER H/W  
T29N R2E SEC 3 LOT 31 AVERY LAKE SOUTH SHORES SUB ALSO 1/43 6820 FARLEY RD  
INT VACATIONLAND PARK PINCKNEY MI 48169

ALBERT TOWNSHIP  
Real & Personal Property  
Spec. Population: Ad Valorem+Special Acts

Parcel # Valuations Tax Heading Amount Tax Heading Amount --- Totals ---  
001-180-000-032-00 ----- 001-180-000-032-00 NO: 02196



CLASS: 402	PRE/MBT %	0	COUNTY ROADS	33.30	ALBERT ROADS	16.13	Tax	408.98
SCHOOL: 69030	TV	33,300	LIBRARY	19.98	ALBERT PARKS/CEM	16.65	W Admin	4.08
JOHANNESBURG-LE	AV	33,300	MCCOA	32.57	COP-ISD GENERAL	8.50	Due	413.06
M.CODE: SEV		33,300	MONT CO SHERIFF	33.30	COP-ISD SP ED	27.66	Intrst	
			MSU EXTENSION	8.32	COP-ISD EX SP ED	21.00	Total	
			ALBERT TWP OPER	21.74	F/A REAL,ALBERT FI	169.83		

PROP. ADDR: CHAMBERS KEITH C & JENNIFER H/W  
T29N R2E SEC 3 LOT 32 AVERY LAKE SOUTH SHORES SUB ALSO 1/43 6820 FARLEY RD  
INT VACATIONLAND PARK PINCKNEY MI 48169

001-180-000-033-00 ----- 001-180-000-033-00 NO: 02197



CLASS: 401	PRE/MBT %	0	COUNTY ROADS	106.07	ALBERT ROADS	51.40	Tax	1,302.87
SCHOOL: 69030	TV	106,078	LIBRARY	63.64	ALBERT PARKS/CEM	53.03	W Admin	13.02
JOHANNESBURG-LE	AV	195,500	MCCOA	103.76	COP-ISD GENERAL	27.08	Due	1,315.89
M.CODE: COREL	SEV	195,500	MONT CO SHERIFF	106.07	COP-ISD SP ED	88.14	Intrst	
			MSU EXTENSION	26.51	COP-ISD EX SP ED	66.92	Total	
			ALBERT TWP OPER	69.26	F/A REAL,ALBERT FI	540.99		

PROP. ADDR: 6629 LAKEVIEW DR LONG JACK B & MOL CHRISTINA M  
T29N R2E SEC 3 LOT 33 AVERY LAKE SOUTH SHORES ALSO 1/43 INT 12627 N COLONY RD  
VAC LND PK DUNLAP IL 61525

001-180-000-034-00 ----- 001-180-000-034-00 NO: 02198



CLASS: 401	PRE/MBT %	0	COUNTY ROADS	18.00	ALBERT ROADS	8.72	Tax	221.07
SCHOOL: 69030	TV	18,002	LIBRARY	10.80	ALBERT PARKS/CEM	9.00	W Admin	2.21
JOHANNESBURG-LE	AV	41,800	MCCOA	17.60	COP-ISD GENERAL	4.59	Due	223.28
M.CODE: COREL	SEV	41,800	MONT CO SHERIFF	18.00	COP-ISD SP ED	14.95	Intrst	
			MSU EXTENSION	4.50	COP-ISD EX SP ED	11.35	Total	
			ALBERT TWP OPER	11.75	F/A REAL,ALBERT FI	91.81		

PROP. ADDR: 6625 LAKEVIEW DR LONG JACK B & MOL CHRISTINA M  
T29N R2E SEC 3 LOT 34 AVERY LAKE SOUTH SHORES ALSO 1/43 INT 12627 N COLONY RD  
VAC LND PK DUNLAP IL 61525

001-180-000-035-00 ----- 001-180-000-035-00 NO: 02199



CLASS: 401	PRE/MBT %	0	COUNTY ROADS	21.59	ALBERT ROADS	10.46	Tax	265.16
SCHOOL: 69030	TV	21,592	LIBRARY	12.95	ALBERT PARKS/CEM	10.79	W Admin	2.65
JOHANNESBURG-LE	AV	45,900	MCCOA	21.12	COP-ISD GENERAL	5.51	Due	267.81
M.CODE: SEV		45,900	MONT CO SHERIFF	21.59	COP-ISD SP ED	17.94	Intrst	
			MSU EXTENSION	5.39	COP-ISD EX SP ED	13.62	Total	
			ALBERT TWP OPER	14.09	F/A REAL,ALBERT FI	110.11		

PROP. ADDR: 6605 LAKEVIEW DR CLARK KEITH W & PATRICIA A, TRUST  
T29N R2E SEC 3 LOT 35 AVERY LAKE SOUTH SHORES ALSO 1/43 INT 7807 SYLVANIA-PETERSBURG RD  
VAC LND PK OTTAWA LAKE MI 49267

ALBERT TOWNSHIP  
Real & Personal Property  
Spec. Population: Ad Valorem+Special Acts

Parcel # Valuations Tax Heading Amount Tax Heading Amount --- Totals ---  
001-180-000-036-00 ----- 001-180-000-036-00 NO: 02200



CLASS: 401	PRE/MBT %	0	COUNTY ROADS	7.69	ALBERT ROADS	3.73	Tax	94.49
SCHOOL: 69030	TV	7,699	LIBRARY	4.61	ALBERT PARKS/CEM	3.84	W Admin	0.94
JOHANNESBURG-LE	AV	13,300	MCCOA	7.53	COP-isd GENERAL	1.96	Due	95.43
M.CODE:	SEV	13,300	MONT CO SHERIFF	7.69	COP-isd SP ED	6.39	Intrst	
			MSU EXTENSION	1.92	COP-isd EX SP ED	4.85	Total	
			ALBERT TWP OPER	5.02	F/A REAL,ALBERT FI	39.26		

PROP. ADDR: 6585 LAKEVIEW DR CLARK KEITH W & PATRICIA A, TRUST  
T29N R2E SEC 3 LOT 36 AVERY LAKE SOUTH SHORES ALSO 1/43 INT 7807 SYLVANIA-PETERSBURG RD  
VAC LND PK OTTAWA LAKE MI 49267

001-180-000-037-00 ----- 001-180-000-037-00 NO: 02201



CLASS: 402	PRE/MBT %	0	COUNTY ROADS	1.86	ALBERT ROADS	0.90	Tax	22.89
SCHOOL: 69030	TV	1,869	LIBRARY	1.12	ALBERT PARKS/CEM	0.93	W Admin	0.22
JOHANNESBURG-LE	AV	4,100	MCCOA	1.82	COP-isd GENERAL	0.47	Due	23.11
M.CODE:	SEV	4,100	MONT CO SHERIFF	1.86	COP-isd SP ED	1.55	Intrst	
			MSU EXTENSION	0.46	COP-isd EX SP ED	1.17	Total	
			ALBERT TWP OPER	1.22	F/A REAL,ALBERT FI	9.53		

PROP. ADDR: LAKEVIEW DR CLARK KEITH W & PATRICIA A, TRUST  
T29N R2E SEC 3 LOT 37 AVERY LAKE SOUTH SHORES ALSO 1/43 INT 7807 SYLVANIA-PETERSBURG RD  
VAC LND PK OTTAWA LAKE MI 49267

001-180-000-038-01 ----- 001-180-000-038-01 NO: 02202



CLASS: 401	PRE/MBT %	0	COUNTY ROADS	121.82	ALBERT ROADS	59.03	Tax	1,496.33
SCHOOL: 69030	TV	121,826	LIBRARY	73.09	ALBERT PARKS/CEM	60.91	W Admin	14.96
JOHANNESBURG-LE	AV	163,200	MCCOA	119.17	COP-isd GENERAL	31.10	Due	1,511.29
M.CODE:	SEV	163,200	MONT CO SHERIFF	121.82	COP-isd SP ED	101.22	Intrst	
			MSU EXTENSION	30.45	COP-isd EX SP ED	76.86	Total	
			ALBERT TWP OPER	79.55	F/A REAL,ALBERT FI	621.31		

PROP. ADDR: 6555 LAKEVIEW DR STEVENS AMY &  
T29N R2E SEC 3 LOTS 38, 39 & 40 AVERY LAKE SOUTH SHORE ALSO FRAZHO RODNEY JT  
3/43 INT VAC LND PK 55533 BAKER RD  
NEW BALTIMORE MI 48047

ALBERT TOWNSHIP  
Real & Personal Property  
Spec. Population: Ad Valorem+Special Acts

Parcel # Valuations Tax Heading Amount Tax Heading Amount --- Totals ---  
001-180-000-041-00 ----- 001-180-000-041-00 NO: 02203



CLASS	PRE/MBT %	Valuations	Tax Heading	Amount	Tax Heading	Amount		Totals
402	100		COUNTY ROADS	3.05	ALBERT ROADS	1.48	Tax	37.50
69030	TV	3,057	LIBRARY	1.83	ALBERT PARKS/CEM	1.52	W Admin	0.37
JOHANNESBURG-LE	AV	4,100	MCCOA	2.99	COP-ISD GENERAL	0.78	Due	37.87
M.CODE:	SEV	4,100	MONT CO SHERIFF	3.05	COP-ISD SP ED	2.54	Intrst	
			MSU EXTENSION	0.76	COP-ISD EX SP ED	1.92	Total	
			ALBERT TWP OPER	1.99	F/A REAL,ALBERT FI	15.59		

PROP. ADDR: STEVENS AMY &  
T29N R2E SEC 3 LOT 41 AVERY LAKE SOUTH SHORES ALSO 1/43 INT FRAZHO RODNEY JT  
VAC LND PK 55533 BAKER RD  
NEW BALTIMORE MI 48047

001-180-000-042-00 ----- 001-180-000-042-00 NO: 02204



CLASS	PRE/MBT %	Valuations	Tax Heading	Amount	Tax Heading	Amount		Totals
402	0		COUNTY ROADS	1.86	ALBERT ROADS	0.90	Tax	22.89
69030	TV	1,869	LIBRARY	1.12	ALBERT PARKS/CEM	0.93	W Admin	0.22
JOHANNESBURG-LE	AV	4,100	MCCOA	1.82	COP-ISD GENERAL	0.47	Due	23.11
M.CODE:	SEV	4,100	MONT CO SHERIFF	1.86	COP-ISD SP ED	1.55	Intrst	
			MSU EXTENSION	0.46	COP-ISD EX SP ED	1.17	Total	
			ALBERT TWP OPER	1.22	F/A REAL,ALBERT FI	9.53		

PROP. ADDR: STONE AUDREY L/E  
T29N R2E SEC 3 LOT 42 AVERY LAKE SOUTH SHORES ALSO 1/43 INT 6610 AVERY LAKE RD  
VAC LND PK ATLANTA MI 49709

001-180-000-043-00 ----- 001-180-000-043-00 NO: 02205



CLASS	PRE/MBT %	Valuations	Tax Heading	Amount	Tax Heading	Amount		Totals
401	100		COUNTY ROADS	31.38	ALBERT ROADS	15.21	Tax	385.47
69030	TV	31,387	LIBRARY	18.83	ALBERT PARKS/CEM	15.69	W Admin	3.85
JOHANNESBURG-LE	AV	55,700	MCCOA	30.70	COP-ISD GENERAL	8.01	Due	389.32
M.CODE:	SEV	55,700	MONT CO SHERIFF	31.38	COP-ISD SP ED	26.07	Intrst	
			MSU EXTENSION	7.84	COP-ISD EX SP ED	19.80	Total	
			ALBERT TWP OPER	20.49	F/A REAL,ALBERT FI	160.07		

PROP. ADDR: 6610 AVERY LAKE RD STONE AUDREY L/E  
T29N R2E SEC 3 LOT 43 AVERY LAKE SOUTH SHORES ALSO 1/43 INT 6610 AVERY LAKE RD  
VAC LND PK ATLANTA MI 49709

ALBERT TOWNSHIP  
Real & Personal Property  
Spec. Population: Ad Valorem+Special Acts

Parcel # Valuations Tax Heading Amount Tax Heading Amount --- Totals ---  
001-185-000-001-01 ----- 001-185-000-001-01 NO: 02206



CLASS	PRE/MBT %	Valuations	Tax Heading	Amount	Tax Heading	Amount	Tax	Totals
401	100	55,024	COUNTY ROADS	55.02	ALBERT ROADS	26.66		675.80
69030	TV	55,024	LIBRARY	33.01	ALBERT PARKS/CEM	27.51	W Admin	6.75
JOHANNESBURG-LE	AV	99,700	MCCOA	53.82	COP-ISD GENERAL	14.04	Due	682.55
M.CODE:	SEV	99,700	MONT CO SHERIFF	55.02	COP-ISD SP ED	45.71	Intrst	
			MSU EXTENSION	13.75	COP-ISD EX SP ED	34.71	Total	
			ALBERT TWP OPER	35.93	F/A REAL,ALBERT FI	280.62		

PROP. ADDR: 5756 CO RD 612  
T29N R1E SEC 23 LOT 1 & 2 BAVARIAN HILLS SUB

WELTI MARILYN  
5756 CO RD 612  
LEWISTON MI 49756

001-185-000-003-00 ----- 001-185-000-003-00 NO: 02207



CLASS	PRE/MBT %	Valuations	Tax Heading	Amount	Tax Heading	Amount	Tax	Totals
402	0	3,000	COUNTY ROADS	3.00	ALBERT ROADS	1.45		36.82
69030	TV	3,000	LIBRARY	1.80	ALBERT PARKS/CEM	1.50	W Admin	0.36
JOHANNESBURG-LE	AV	3,000	MCCOA	2.93	COP-ISD GENERAL	0.76	Due	37.18
M.CODE:	SEV	3,000	MONT CO SHERIFF	3.00	COP-ISD SP ED	2.49	Intrst	
			MSU EXTENSION	0.75	COP-ISD EX SP ED	1.89	Total	
			ALBERT TWP OPER	1.95	F/A REAL,ALBERT FI	15.30		

PROP. ADDR: CO RD 612  
T29N R1E SEC 23 LOT 3 BAVARIAN HILLS SUB

FREDERICK RICHARD STEVEN &  
ZIMA RENEE F  
31742 AUGUSTA DR  
ROMULUS MI 48174

001-185-000-004-00 ----- 001-185-000-004-00 NO: 02208



CLASS	PRE/MBT %	Valuations	Tax Heading	Amount	Tax Heading	Amount	Tax	Totals
401	100	40,096	COUNTY ROADS	40.09	ALBERT ROADS	19.43		492.43
69030	TV	40,096	LIBRARY	24.05	ALBERT PARKS/CEM	20.04	W Admin	4.92
JOHANNESBURG-LE	AV	71,700	MCCOA	39.22	COP-ISD GENERAL	10.23	Due	497.35
M.CODE:	SEV	71,700	MONT CO SHERIFF	40.09	COP-ISD SP ED	33.31	Intrst	
			MSU EXTENSION	10.02	COP-ISD EX SP ED	25.29	Total	
			ALBERT TWP OPER	26.18	F/A REAL,ALBERT FI	204.48		

PROP. ADDR: 5830 CO RD 612  
T29N R1E SEC 23 LOT 4 BAVARIAN HILLS SUB

FREDERICK JULIA L/E  
5830 E CO RD 612  
LEWISTON MI 49756

ALBERT TOWNSHIP  
Real & Personal Property  
Spec. Population: Ad Valorem+Special Acts

Parcel # Valuations Tax Heading Amount Tax Heading Amount --- Totals ---  
001-185-000-005-00 ----- 001-185-000-005-00 NO: 02209



CLASS: 402	PRE/MBT %	0	COUNTY ROADS	2.04	ALBERT ROADS	0.99	Tax	25.09
SCHOOL: 69030	TV	2,047	LIBRARY	1.22	ALBERT PARKS/CEM	1.02	W Admin	0.25
JOHANNESBURG-LE	AV	3,000	MCCOA	2.00	COP-ISD GENERAL	0.52	Due	25.34
M.CODE:	SEV	3,000	MONT CO SHERIFF	2.04	COP-ISD SP ED	1.70	Intrst	
			MSU EXTENSION	0.51	COP-ISD EX SP ED	1.29	Total	
			ALBERT TWP OPER	1.33	F/A REAL,ALBERT FI	10.43		

PROP. ADDR: REIMER RICHARD & ALTHEA  
T29N R1E SEC 23 LOT 5 BAVARIAN HILLS SUB 4299 ARLEN DRIVE  
HARTLAND MI 48353

001-185-000-006-00 ----- 001-185-000-006-00 NO: 02210



CLASS: 402	PRE/MBT %	0	COUNTY ROADS	2.04	ALBERT ROADS	0.99	Tax	25.09
SCHOOL: 69030	TV	2,047	LIBRARY	1.22	ALBERT PARKS/CEM	1.02	W Admin	0.25
JOHANNESBURG-LE	AV	3,000	MCCOA	2.00	COP-ISD GENERAL	0.52	Due	25.34
M.CODE:	SEV	3,000	MONT CO SHERIFF	2.04	COP-ISD SP ED	1.70	Intrst	
			MSU EXTENSION	0.51	COP-ISD EX SP ED	1.29	Total	
			ALBERT TWP OPER	1.33	F/A REAL,ALBERT FI	10.43		

PROP. ADDR: REIMER RICHARD & ALTHEA  
T29N R1E SEC 23 LOT 6 BAVARIAN HILLS SUB 4299 ARLEN DRIVE  
HARTLAND MI 48353

001-185-000-007-00 ----- 001-185-000-007-00 NO: 02211



CLASS: 402	PRE/MBT %	0	COUNTY ROADS	2.73	ALBERT ROADS	1.32	Tax	33.49
SCHOOL: 69030	TV	2,730	LIBRARY	1.63	ALBERT PARKS/CEM	1.36	W Admin	0.33
JOHANNESBURG-LE	AV	3,000	MCCOA	2.67	COP-ISD GENERAL	0.69	Due	33.82
M.CODE:	SEV	3,000	MONT CO SHERIFF	2.73	COP-ISD SP ED	2.26	Intrst	
			MSU EXTENSION	0.68	COP-ISD EX SP ED	1.72	Total	
			ALBERT TWP OPER	1.78	F/A REAL,ALBERT FI	13.92		

PROP. ADDR: SALMOND TIMOTHY L & DIANE L  
T29N R1E SEC 23 LOT 7 BAVARIAN HILLS SUB 6235 MAIN STREET  
NEW PORT RICHEY FL 34653

ALBERT TOWNSHIP  
Real & Personal Property  
Spec. Population: Ad Valorem+Special Acts

Parcel # Valuations Tax Heading Amount Tax Heading Amount --- Totals ---  
001-185-000-008-01 ----- 001-185-000-008-01 NO: 02212



CLASS	PRE/MBT %	Valuations	Tax Heading	Amount	Tax Heading	Amount		Totals
402	0		COUNTY ROADS	2.10	ALBERT ROADS	1.01	Tax	25.76
SCHOOL: 69030	TV	2,100	LIBRARY	1.26	ALBERT PARKS/CEM	1.05	W Admin	0.25
JOHANNESBURG-LE	AV	2,400	MCCOA	2.05	COP-ISD GENERAL	0.53	Due	26.01
M.CODE: SEV		2,400	MONT CO SHERIFF	2.10	COP-ISD SP ED	1.74	Intrst	
			MSU EXTENSION	0.52	COP-ISD EX SP ED	1.32	Total	
			ALBERT TWP OPER	1.37	F/A REAL,ALBERT FI	10.71		

PROP. ADDR: SALMOND TIMOTHY & DIANE  
T29N R1E SEC 23 LOT 8 BAVARIAN HILLS SUB LESS BEG AT NE COR 6235 MAIN STREET  
LOT 8 TH N 89 DEG W 209.52 FT TO NW COR OF LOT 8 TH S 70 DEG E NEW PORT RICHEY FL 34653  
187.65 FT TO ROAD ROW TH NRTHLY 70 FT ALG ROW ON CURVE TO POB

001-185-000-009-00 ----- 001-185-000-009-00 NO: 02213



CLASS	PRE/MBT %	Valuations	Tax Heading	Amount	Tax Heading	Amount		Totals
401	100		COUNTY ROADS	67.77	ALBERT ROADS	32.84	Tax	832.41
SCHOOL: 69030	TV	67,775	LIBRARY	40.66	ALBERT PARKS/CEM	33.88	W Admin	8.32
JOHANNESBURG-LE	AV	96,100	MCCOA	66.29	COP-ISD GENERAL	17.30	Due	840.73
M.CODE: SEV		96,100	MONT CO SHERIFF	67.77	COP-ISD SP ED	56.31	Intrst	
			MSU EXTENSION	16.94	COP-ISD EX SP ED	42.75	Total	
			ALBERT TWP OPER	44.25	F/A REAL,ALBERT FI	345.65		

PROP. ADDR: 3045 EDELWEISS CT PHILP SANDRA J L/E  
T29N R1E SEC 23 LOT 9 BAVARIAN HILLS SUB 3045 EDELWEISS CT  
LEWISTON MI 49756

001-185-000-010-00 ----- 001-185-000-010-00 NO: 02214



CLASS	PRE/MBT %	Valuations	Tax Heading	Amount	Tax Heading	Amount		Totals
402	100		COUNTY ROADS	2.69	ALBERT ROADS	1.30	Tax	33.01
SCHOOL: 69030	TV	2,694	LIBRARY	1.61	ALBERT PARKS/CEM	1.34	W Admin	0.33
JOHANNESBURG-LE	AV	3,800	MCCOA	2.63	COP-ISD GENERAL	0.68	Due	33.34
M.CODE: SEV		3,800	MONT CO SHERIFF	2.69	COP-ISD SP ED	2.23	Intrst	
			MSU EXTENSION	0.67	COP-ISD EX SP ED	1.69	Total	
			ALBERT TWP OPER	1.75	F/A REAL,ALBERT FI	13.73		

PROP. ADDR: PHILP SANDRA J L/E  
T29N R1E SEC 23 LOT 10 BAVARIAN HILLS SUB 3045 EDELWEISS CT  
LEWISTON MI 49756



ALBERT TOWNSHIP  
Real & Personal Property  
Spec. Population: Ad Valorem+Special Acts

Parcel # Valuations Tax Heading Amount Tax Heading Amount --- Totals ---  
001-185-000-012-01 ----- 001-185-000-012-01 NO: 02215



CLASS: 401	PRE/MBT %	100	COUNTY ROADS	92.78	ALBERT ROADS	44.96	Tax	1,139.59
SCHOOL: 69030	TV	92,783	LIBRARY	55.66	ALBERT PARKS/CEM	46.39	W Admin	11.39
JOHANNESBURG-LE	AV	140,200	MCCOA	90.76	COP-ISD GENERAL	23.68	Due	1,150.98
M.CODE:	SEV	140,200	MONT CO SHERIFF	92.78	COP-ISD SP ED	77.09	Intrst	
			MSU EXTENSION	23.19	COP-ISD EX SP ED	58.53	Total	
			ALBERT TWP OPER	60.58	F/A REAL,ALBERT FI	473.19		

PROP. ADDR: 3075 EDELWEISS CT  
T29N R1E SEC 23 LOT 11 & 12 BAVARIAN HILLS SUB

BOADWAY ERNEST & CATHY  
3075 EDELWEISS COURT  
LEWISTON MI 49756

001-185-000-013-00 ----- 001-185-000-013-00 NO: 02216



CLASS: 402	PRE/MBT %	100	COUNTY ROADS	1.28	ALBERT ROADS	0.62	Tax	15.78
SCHOOL: 69030	TV	1,289	LIBRARY	0.77	ALBERT PARKS/CEM	0.64	W Admin	0.15
JOHANNESBURG-LE	AV	3,000	MCCOA	1.26	COP-ISD GENERAL	0.32	Due	15.93
M.CODE:	SEV	3,000	MONT CO SHERIFF	1.28	COP-ISD SP ED	1.07	Intrst	
			MSU EXTENSION	0.32	COP-ISD EX SP ED	0.81	Total	
			ALBERT TWP OPER	0.84	F/A REAL,ALBERT FI	6.57		

PROP. ADDR: EDELWEISS CT  
T29N R1E SEC 23 LOT 13 BAVARIAN HILLS SUB

BOADWAY ERNEST & CATHY  
3075 EDELWEISS COURT  
LEWISTON MI 49756

001-185-000-014-00 ----- 001-185-000-014-00 NO: 02217



CLASS: 402	PRE/MBT %	100	COUNTY ROADS	1.40	ALBERT ROADS	0.67	Tax	17.18
SCHOOL: 69030	TV	1,403	LIBRARY	0.84	ALBERT PARKS/CEM	0.70	W Admin	0.17
JOHANNESBURG-LE	AV	3,300	MCCOA	1.37	COP-ISD GENERAL	0.35	Due	17.35
M.CODE:	SEV	3,300	MONT CO SHERIFF	1.40	COP-ISD SP ED	1.16	Intrst	
			MSU EXTENSION	0.35	COP-ISD EX SP ED	0.88	Total	
			ALBERT TWP OPER	0.91	F/A REAL,ALBERT FI	7.15		

PROP. ADDR: EDELWEISS CT  
T29N R1E SEC 23 LOT 14 BAVARIAN HILLS SUB

BOADWAY ERNEST & CATHY  
3075 EDELWEISS COURT  
LEWISTON MI 49756

001-185-000-015-00 ----- 001-185-000-015-00 NO: 02218



CLASS: 402	PRE/MBT %	100	COUNTY ROADS	1.93	ALBERT ROADS	0.93	Tax	23.72
SCHOOL: 69030	TV	1,936	LIBRARY	1.16	ALBERT PARKS/CEM	0.96	W Admin	0.23
JOHANNESBURG-LE	AV	4,400	MCCOA	1.89	COP-ISD GENERAL	0.49	Due	23.95
M.CODE:	SEV	4,400	MONT CO SHERIFF	1.93	COP-ISD SP ED	1.60	Intrst	
			MSU EXTENSION	0.48	COP-ISD EX SP ED	1.22	Total	
			ALBERT TWP OPER	1.26	F/A REAL,ALBERT FI	9.87		

PROP. ADDR: EDELWEISS CT  
T29N R1E SEC 23 LOT 15 BAVARIAN HILLS SUB

BOADWAY ERNEST & CATHY  
3075 EDELWEISS COURT  
LEWISTON MI 49756

ALBERT TOWNSHIP  
Real & Personal Property  
Spec. Population: Ad Valorem+Special Acts

Parcel # Valuations Tax Heading Amount Tax Heading Amount --- Totals ---  
001-185-000-016-00 ----- 001-185-000-016-00 NO: 02219



CLASS	PRE/MBT %	Tax Heading	Amount	Tax Heading	Amount		Totals
401	0	COUNTY ROADS	14.66	ALBERT ROADS	7.10	Tax	180.10
69030	TV	LIBRARY	8.80	ALBERT PARKS/CEM	7.33	W Admin	1.80
JOHANNESBURG-LE	AV	MCCOA	14.34	COP-ISD GENERAL	3.74	Due	181.90
M.CODE:	SEV	MONT CO SHERIFF	14.66	COP-ISD SP ED	12.18	Intrst	
		MSU EXTENSION	3.66	COP-ISD EX SP ED	9.25	Total	
		ALBERT TWP OPER	9.57	F/A REAL,ALBERT FI	74.81		

PROP. ADDR: 3080 EDELWEISS CT  
T29N R1E SEC 23 LOTS 16 BAVARIAN HILLS

KOHLER SHIRLEY J  
1181 LAGOON AVE  
LEWISTON MI 49756

001-185-000-017-01 ----- 001-185-000-017-01 NO: 02220



CLASS	PRE/MBT %	Tax Heading	Amount	Tax Heading	Amount		Totals
401	100	COUNTY ROADS	48.19	ALBERT ROADS	23.35	Tax	591.88
69030	TV	LIBRARY	28.91	ALBERT PARKS/CEM	24.09	W Admin	5.91
JOHANNESBURG-LE	AV	MCCOA	47.14	COP-ISD GENERAL	12.30	Due	597.79
M.CODE:	COREL SEV	MONT CO SHERIFF	48.19	COP-ISD SP ED	40.04	Intrst	
		MSU EXTENSION	12.04	COP-ISD EX SP ED	30.40	Total	
		ALBERT TWP OPER	31.46	F/A REAL,ALBERT FI	245.77		

PROP. ADDR: 3060 EDELWEISS CT  
T29N R1E SEC 23 LOT 17 BAVARIAN HILLS SUB ALSO A PARCEL BEG AT  
NE COR LOT 8 TH N 89 DEG W 209.52 FT TO NW COR LOT 8 TH S 70  
DEG E 187.65 FT TO ROAD ROW TH NRTHLY 70 FT ALG ROAD ROW ON  
CURVE TO POB PART OF LOT 8

SALMOND TIMOTHY  
6235 MAIN STREET  
NEW PORT RICHEY FL 34653

001-190-000-001-00 ----- 001-190-000-001-00 NO: 02221



CLASS	PRE/MBT %	Tax Heading	Amount	Tax Heading	Amount		Totals
401	0	COUNTY ROADS	33.10	ALBERT ROADS	16.04	Tax	406.58
69030	TV	LIBRARY	19.86	ALBERT PARKS/CEM	16.55	W Admin	4.06
JOHANNESBURG-LE	AV	MCCOA	32.38	COP-ISD GENERAL	8.45	Due	410.64
M.CODE:	SEV	MONT CO SHERIFF	33.10	COP-ISD SP ED	27.50	Intrst	
		MSU EXTENSION	8.27	COP-ISD EX SP ED	20.88	Total	
		ALBERT TWP OPER	21.61	F/A REAL,ALBERT FI	168.84		

PROP. ADDR: 6158 BIG WOLF LAKE R  
T29N R1E SEC 25 LOT # 1 BIG WOLF LAKE WOODS SUB.

MARCERO DALE E & KATHLEEN L/E  
50823 ROSE ST  
NEW BALTIMORE MI 48047

ALBERT TOWNSHIP  
Real & Personal Property  
Spec. Population: Ad Valorem+Special Acts

Parcel # Valuations Tax Heading Amount Tax Heading Amount --- Totals ---  
001-190-000-002-00 ----- 001-190-000-002-00 NO: 02222



CLASS: 401	PRE/MBT %	100	COUNTY ROADS	47.43	ALBERT ROADS	22.98	Tax	582.54
SCHOOL: 69030	TV	47,433	LIBRARY	28.45	ALBERT PARKS/CEM	23.71	W Admin	5.82
JOHANNESBURG-LE	AV	94,300	MCCOA	46.39	COP-ISD GENERAL	12.10	Due	588.36
M.CODE: SEV		94,300	MONT CO SHERIFF	47.43	COP-ISD SP ED	39.41	Intrst	
			MSU EXTENSION	11.85	COP-ISD EX SP ED	29.92	Total	
			ALBERT TWP OPER	30.97	F/A REAL,ALBERT FI	241.90		

PROP. ADDR: 6184 BIG WOLF LAKE R PRICE WILLIAM G & MARCIA V  
T29N R1E SEC 25 LOT 2 BIG WOLF LAKE WOODS SUB 6184 BIG WOLF LAKE RD  
LEWISTON MI 49756


001-190-000-003-00 ----- 001-190-000-003-00 NO: 02223



CLASS: 401	PRE/MBT %	0	COUNTY ROADS	34.65	ALBERT ROADS	16.79	Tax	425.63
SCHOOL: 69030	TV	34,657	LIBRARY	20.79	ALBERT PARKS/CEM	17.32	W Admin	4.25
JOHANNESBURG-LE	AV	58,400	MCCOA	33.90	COP-ISD GENERAL	8.84	Due	429.88
M.CODE: SEV		58,400	MONT CO SHERIFF	34.65	COP-ISD SP ED	28.79	Intrst	
			MSU EXTENSION	8.66	COP-ISD EX SP ED	21.86	Total	
			ALBERT TWP OPER	22.63	F/A REAL,ALBERT FI	176.75		

PROP. ADDR: 6210 BIG WOLF LAKE R DANIEL MATTHEW S & THERESA A  
T29N R1E SEC 25 LOT 3 BIG WOLF LAKE WOODS SUB 53283 JOANN MARIE  
CHESTERFIELD TWP MI 48047

001-190-000-004-00 ----- 001-190-000-004-00 NO: 02224



CLASS: 401	PRE/MBT %	100	COUNTY ROADS	56.03	ALBERT ROADS	27.15	Tax	688.23
SCHOOL: 69030	TV	56,036	LIBRARY	33.62	ALBERT PARKS/CEM	28.01	W Admin	6.88
JOHANNESBURG-LE	AV	99,200	MCCOA	54.81	COP-ISD GENERAL	14.30	Due	695.11
M.CODE: SEV		99,200	MONT CO SHERIFF	56.03	COP-ISD SP ED	46.56	Intrst	
			MSU EXTENSION	14.00	COP-ISD EX SP ED	35.35	Total	
			ALBERT TWP OPER	36.59	F/A REAL,ALBERT FI	285.78		

PROP. ADDR: 6230 BIG WOLF LAKE R STEFANIDES SAMUEL W L/E  
T29N R1E SEC 25 LOT 4 BIG WOLF LAKE WOODS SUB 6230 BIG WOLF LAKE RD  
LEWISTON MI 49756

001-190-000-005-00 ----- 001-190-000-005-00 NO: 02225



CLASS: 401	PRE/MBT %	100	COUNTY ROADS	55.44	ALBERT ROADS	26.86	Tax	680.93
SCHOOL: 69030	TV	55,440	LIBRARY	33.26	ALBERT PARKS/CEM	27.72	W Admin	6.80
JOHANNESBURG-LE	AV	59,300	MCCOA	54.23	COP-ISD GENERAL	14.15	Due	687.73
M.CODE: COREL	SEV	59,300	MONT CO SHERIFF	55.44	COP-ISD SP ED	46.06	Intrst	
			MSU EXTENSION	13.86	COP-ISD EX SP ED	34.97	Total	
			ALBERT TWP OPER	36.20	F/A REAL,ALBERT FI	282.74		

PROP. ADDR: 6270 BIG WOLF LAKE R MICELI KEVIN NICHOLAS  
T29N R1E SEC 25 LOT 5 BIG WOLF LAKE WOODS SUB 6270 BIG WOLF LAKE RD  
LEWISTON MI 49756

ALBERT TOWNSHIP  
Real & Personal Property  
Spec. Population: Ad Valorem+Special Acts

Parcel # Valuations Tax Heading Amount Tax Heading Amount --- Totals ---  
001-190-000-006-00 ----- 001-190-000-006-00 NO: 02226



CLASS: 401	PRE/MBT %	100	COUNTY ROADS	36.75	ALBERT ROADS	17.81	Tax	451.37
SCHOOL: 69030	TV	36,752	LIBRARY	22.05	ALBERT PARKS/CEM	18.37	W Admin	4.51
JOHANNESBURG-LE	AV	70,000	MCCOA	35.95	COP-ISD GENERAL	9.38	Due	455.88
M.CODE:	SEV	70,000	MONT CO SHERIFF	36.75	COP-ISD SP ED	30.53	Intrst	
			MSU EXTENSION	9.18	COP-ISD EX SP ED	23.18	Total	
			ALBERT TWP OPER	23.99	F/A REAL,ALBERT FI	187.43		

PROP. ADDR: 6300 BIG WOLF LAKE R SMITH DONALD L & PATRICIA M  
T29N R1E SEC 25 LOT 6 BIG WOLF LAKE WOODS SUB 6300 BIG WOLF LAKE ROAD  
LEWISTON MI 49756

001-190-000-007-00 ----- 001-190-000-007-00 NO: 02227



CLASS: 402	PRE/MBT %	0	COUNTY ROADS	1.93	ALBERT ROADS	0.93	Tax	23.72
SCHOOL: 69030	TV	1,936	LIBRARY	1.16	ALBERT PARKS/CEM	0.96	W Admin	0.23
JOHANNESBURG-LE	AV	4,400	MCCOA	1.89	COP-ISD GENERAL	0.49	Due	23.95
M.CODE:	SEV	4,400	MONT CO SHERIFF	1.93	COP-ISD SP ED	1.60	Intrst	
			MSU EXTENSION	0.48	COP-ISD EX SP ED	1.22	Total	
			ALBERT TWP OPER	1.26	F/A REAL,ALBERT FI	9.87		

PROP. ADDR: SMITH DONALD L & PATRICIA M  
T29N R1E SEC 25 LOT 7 BIG WOLF LAKE WOODS SUB 6300 BIG WOLF LAKE ROAD  
LEWISTON MI 49756

001-190-000-008-00 ----- 001-190-000-008-00 NO: 02228



CLASS: 402	PRE/MBT %	0	COUNTY ROADS	3.99	ALBERT ROADS	1.93	Tax	48.95
SCHOOL: 69030	TV	3,990	LIBRARY	2.39	ALBERT PARKS/CEM	1.99	W Admin	0.48
JOHANNESBURG-LE	AV	4,400	MCCOA	3.90	COP-ISD GENERAL	1.01	Due	49.43
M.CODE:	SEV	4,400	MONT CO SHERIFF	3.99	COP-ISD SP ED	3.31	Intrst	
			MSU EXTENSION	0.99	COP-ISD EX SP ED	2.51	Total	
			ALBERT TWP OPER	2.60	F/A REAL,ALBERT FI	20.34		

PROP. ADDR: SPILLANE TODD L & CYNTHIA H/W  
T29N R1E SEC 25 LOT 8 BIG WOLF LAKE WOODS SUB 2580 N RIDGE RD  
CARSONVILLE MI 48419

001-190-000-009-00 ----- 001-190-000-009-00 NO: 02229



CLASS: 402	PRE/MBT %	0	COUNTY ROADS	3.61	ALBERT ROADS	1.75	Tax	44.32
SCHOOL: 69030	TV	3,612	LIBRARY	2.16	ALBERT PARKS/CEM	1.80	W Admin	0.44
JOHANNESBURG-LE	AV	4,700	MCCOA	3.53	COP-ISD GENERAL	0.92	Due	44.76
M.CODE:	SEV	4,700	MONT CO SHERIFF	3.61	COP-ISD SP ED	3.00	Intrst	
			MSU EXTENSION	0.90	COP-ISD EX SP ED	2.27	Total	
			ALBERT TWP OPER	2.35	F/A REAL,ALBERT FI	18.42		

PROP. ADDR: PUCKETT ROBERT C & JENNIFER L  
T29N R1E SEC 25 LOT 9 BIG WOLF LAKE WOODS SUB 22389 EUCLID  
ST CLAIR SHORES MI 48082-1415

ALBERT TOWNSHIP  
Real & Personal Property  
Spec. Population: Ad Valorem+Special Acts

Parcel # Valuations Tax Heading Amount Tax Heading Amount --- Totals ---  
001-190-000-010-00 ----- 001-190-000-010-00 NO:



CLASS: 001	PRE/MBT %	100	COUNTY ROADS	0.00	ALBERT ROADS	0.00	Tax	0.00
SCHOOL: 69030	TV	0	LIBRARY	0.00	ALBERT PARKS/CEM	0.00	W Admin	0.00
JOHANNESBURG-LE	AV	0	MCCOA	0.00	COP-ISD GENERAL	0.00	Due	0.00
M.CODE:	SEV	0	MONT CO SHERIFF	0.00	COP-ISD SP ED	0.00	Intrst	
			MSU EXTENSION	0.00	COP-ISD EX SP ED	0.00	Total	
			ALBERT TWP OPER	0.00				

PROP. ADDR: 6436 BIG WOLF LAKE R BURKE EDWARD J & MICHELE M  
MAP NUM: BOR-28 6436 BIG WOLF LAKE ROAD  
T29N R1E SEC 25 LOT 10 BIG WOLF LAKE WOODS SUB LEWISTON MI 49756

001-190-000-010-10 ----- 001-190-000-010-10 NO: 02230



CLASS: 401	PRE/MBT %	100	COUNTY ROADS	60.35	ALBERT ROADS	29.24	Tax	741.23
SCHOOL: 69030	TV	60,351	LIBRARY	36.21	ALBERT PARKS/CEM	30.17	W Admin	7.41
JOHANNESBURG-LE	AV	125,800	MCCOA	59.03	COP-ISD GENERAL	15.40	Due	748.64
M.CODE:	SEV	125,800	MONT CO SHERIFF	60.35	COP-ISD SP ED	50.14	Intrst	
			MSU EXTENSION	15.08	COP-ISD EX SP ED	38.07	Total	
			ALBERT TWP OPER	39.40	F/A REAL,ALBERT FI	307.79		

PROP. ADDR: 6436 BIG WOLF LAKE R BURKE EDWARD J & MICHELE M  
MAP NUM: BOR-29 6436 BIG WOLF LAKE ROAD  
T29N R1E SEC 25 LOTS 10,11 & 12 BIG WOLF LAKE WOODS SUB LEWISTON MI 49756

001-190-000-011-00 ----- 001-190-000-011-00 NO:



CLASS: 001	PRE/MBT %	100	COUNTY ROADS	0.00	ALBERT ROADS	0.00	Tax	0.00
SCHOOL: 69030	TV	0	LIBRARY	0.00	ALBERT PARKS/CEM	0.00	W Admin	0.00
JOHANNESBURG-LE	AV	0	MCCOA	0.00	COP-ISD GENERAL	0.00	Due	0.00
M.CODE:	SEV	0	MONT CO SHERIFF	0.00	COP-ISD SP ED	0.00	Intrst	
			MSU EXTENSION	0.00	COP-ISD EX SP ED	0.00	Total	
			ALBERT TWP OPER	0.00				

PROP. ADDR: BURKE EDWARD J & MICHELE H/W  
MAP NUM: BOR-30 6436 BIG WOLF LK RD  
T29N R1E SEC 25 LOT 11 BIG WOLF LAKE WOODS SUB LEWISTON MI 49756

001-190-000-012-00 ----- 001-190-000-012-00 NO:



CLASS: 001	PRE/MBT %	100	COUNTY ROADS	0.00	ALBERT ROADS	0.00	Tax	0.00
SCHOOL: 69030	TV	0	LIBRARY	0.00	ALBERT PARKS/CEM	0.00	W Admin	0.00
JOHANNESBURG-LE	AV	0	MCCOA	0.00	COP-ISD GENERAL	0.00	Due	0.00
M.CODE:	SEV	0	MONT CO SHERIFF	0.00	COP-ISD SP ED	0.00	Intrst	
			MSU EXTENSION	0.00	COP-ISD EX SP ED	0.00	Total	
			ALBERT TWP OPER	0.00				

PROP. ADDR: BURKE EDWARD J & MICHELE H/W  
MAP NUM: BOR-31 6436 BIG WOLF LK RD  
T29N R1E SEC 25 LOT 12 BIG WOLF LAKE WOODS SUB LEWISTON MI 49756

ALBERT TOWNSHIP  
Real & Personal Property  
Spec. Population: Ad Valorem+Special Acts

Parcel # Valuations Tax Heading Amount Tax Heading Amount --- Totals ---  
001-190-000-013-00 ----- 001-190-000-013-00 NO: 02231



CLASS: 401	PRE/MBT %	100	COUNTY ROADS	39.08	ALBERT ROADS	18.94	Tax	480.03
SCHOOL: 69030	TV	39,085	LIBRARY	23.45	ALBERT PARKS/CEM	19.54	W Admin	4.80
JOHANNESBURG-LE	AV	67,400	MCCOA	38.23	COP-ISD GENERAL	9.97	Due	484.83
M.CODE:	SEV	67,400	MONT CO SHERIFF	39.08	COP-ISD SP ED	32.47	Intrst	
			MSU EXTENSION	9.77	COP-ISD EX SP ED	24.65	Total	
			ALBERT TWP OPER	25.52	F/A REAL,ALBERT FI	199.33		

PROP. ADDR: 6485 BIG WOLF LAKE W  
T29N R1E SEC 25 LOT 13 BIG WOLF LAKE WOODS SUB #2

CAIN SHERRI L  
6485 BIG WOLF LAKE WOODS RD  
LEWISTON MI 49756

001-190-000-014-00 ----- 001-190-000-014-00 NO: 02232




CLASS: 402	PRE/MBT %	0	COUNTY ROADS	2.11	ALBERT ROADS	1.02	Tax	25.90
SCHOOL: 69030	TV	2,114	LIBRARY	1.26	ALBERT PARKS/CEM	1.05	W Admin	0.25
JOHANNESBURG-LE	AV	4,700	MCCOA	2.06	COP-ISD GENERAL	0.53	Due	26.15
M.CODE:	SEV	4,700	MONT CO SHERIFF	2.11	COP-ISD SP ED	1.75	Intrst	
			MSU EXTENSION	0.52	COP-ISD EX SP ED	1.33	Total	
			ALBERT TWP OPER	1.38	F/A REAL,ALBERT FI	10.78		

PROP. ADDR:  
T29N R1E SEC 25 LOT 14 BIG WOLF LAKE WOODS SUB #2

SPANO VINCENZO & MARIA G  
11460 MORAN  
TAYLOR MI 48180

001-190-000-015-00 ----- 001-190-000-015-00 NO: 02233



CLASS: 401	PRE/MBT %	0	COUNTY ROADS	37.81	ALBERT ROADS	18.32	Tax	464.46
SCHOOL: 69030	TV	37,819	LIBRARY	22.69	ALBERT PARKS/CEM	18.90	W Admin	4.64
JOHANNESBURG-LE	AV	63,400	MCCOA	36.99	COP-ISD GENERAL	9.65	Due	469.10
M.CODE:	SEV	63,400	MONT CO SHERIFF	37.81	COP-ISD SP ED	31.42	Intrst	
			MSU EXTENSION	9.45	COP-ISD EX SP ED	23.86	Total	
			ALBERT TWP OPER	24.69	F/A REAL,ALBERT FI	192.87		

PROP. ADDR: 6435 BIG WOLF LAKE W  
T29N R1E SEC 25 LOT 15 BIG WOLF LAKE WOODS SUB #2

SPANO VINCENZO & MARIA G  
11460 MORAN  
TAYLOR MI 48180

001-190-000-016-00 ----- 001-190-000-016-00 NO: 02234



CLASS: 402	PRE/MBT %	0	COUNTY ROADS	2.11	ALBERT ROADS	1.02	Tax	25.90
SCHOOL: 69030	TV	2,114	LIBRARY	1.26	ALBERT PARKS/CEM	1.05	W Admin	0.25
JOHANNESBURG-LE	AV	4,700	MCCOA	2.06	COP-ISD GENERAL	0.53	Due	26.15
M.CODE:	SEV	4,700	MONT CO SHERIFF	2.11	COP-ISD SP ED	1.75	Intrst	
			MSU EXTENSION	0.52	COP-ISD EX SP ED	1.33	Total	
			ALBERT TWP OPER	1.38	F/A REAL,ALBERT FI	10.78		

PROP. ADDR:  
T29N R1E SEC 25 LOT 16 BIG WOLF LAKE WOODS SUB #2

SPANO VINCENZO & MARIA G  
11460 MORAN  
TAYLOR MI 48180

ALBERT TOWNSHIP  
Real & Personal Property  
Spec. Population: Ad Valorem+Special Acts

Parcel # Valuations Tax Heading Amount Tax Heading Amount --- Totals ---  
001-190-000-017-00 ----- 001-190-000-017-00 NO: 02235



CLASS: 401	PRE/MBT %	100	COUNTY ROADS	50.59	ALBERT ROADS	24.51	Tax	621.38
SCHOOL: 69030	TV	50,595	LIBRARY	30.35	ALBERT PARKS/CEM	25.29	W Admin	6.21
JOHANNESBURG-LE	AV	89,200	MCCOA	49.49	COP-ISD GENERAL	12.91	Due	627.59
M.CODE: COREL	SEV	89,200	MONT CO SHERIFF	50.59	COP-ISD SP ED	42.03	Intrst	
			MSU EXTENSION	12.64	COP-ISD EX SP ED	31.92	Total	
			ALBERT TWP OPER	33.03	F/A REAL,ALBERT FI	258.03		

PROP. ADDR: 1808 FOX DR  
T29N R1E SEC 25 LOT 17 BIG WOLF LAKE WOODS SUB #2

COMPANY CHRISTINE A L/E  
1808 FOX DR  
LEWISTON MI 49756

001-190-000-018-00 ----- 001-190-000-018-00 NO: 02236



CLASS: 402	PRE/MBT %	100	COUNTY ROADS	3.99	ALBERT ROADS	1.93	Tax	48.95
SCHOOL: 69030	TV	3,990	LIBRARY	2.39	ALBERT PARKS/CEM	1.99	W Admin	0.48
JOHANNESBURG-LE	AV	4,400	MCCOA	3.90	COP-ISD GENERAL	1.01	Due	49.43
M.CODE:	SEV	4,400	MONT CO SHERIFF	3.99	COP-ISD SP ED	3.31	Intrst	
			MSU EXTENSION	0.99	COP-ISD EX SP ED	2.51	Total	
			ALBERT TWP OPER	2.60	F/A REAL,ALBERT FI	20.34		

PROP. ADDR:  
T29N R1E SEC 25 LOT 18 BIG WOLF LAKE WOODS SUB #2

SHAW VINCENT J & MARY L/E  
6305 BIG WOLF LAKE WOODS DR  
LEWISTON MI 49756

001-190-000-019-00 ----- 001-190-000-019-00 NO: 02237



CLASS: 401	PRE/MBT %	100	COUNTY ROADS	45.32	ALBERT ROADS	21.96	Tax	556.68
SCHOOL: 69030	TV	45,326	LIBRARY	27.19	ALBERT PARKS/CEM	22.66	W Admin	5.56
JOHANNESBURG-LE	AV	59,300	MCCOA	44.33	COP-ISD GENERAL	11.57	Due	562.24
M.CODE:	SEV	59,300	MONT CO SHERIFF	45.32	COP-ISD SP ED	37.66	Intrst	
			MSU EXTENSION	11.33	COP-ISD EX SP ED	28.59	Total	
			ALBERT TWP OPER	29.59	F/A REAL,ALBERT FI	231.16		

PROP. ADDR: 6305 BIG WOLF LAKE W  
T29N R1E SEC 25 LOT 19 BIG WOLF LAKE WOODS SUB #2

SHAW VINCENT J & MARY L/E  
6305 BIG WOLF LAKE WOODS DR  
LEWISTON MI 49756

001-190-000-020-00 ----- 001-190-000-020-00 NO: 02238



CLASS: 402	PRE/MBT %	100	COUNTY ROADS	3.99	ALBERT ROADS	1.93	Tax	48.95
SCHOOL: 69030	TV	3,990	LIBRARY	2.39	ALBERT PARKS/CEM	1.99	W Admin	0.48
JOHANNESBURG-LE	AV	4,400	MCCOA	3.90	COP-ISD GENERAL	1.01	Due	49.43
M.CODE:	SEV	4,400	MONT CO SHERIFF	3.99	COP-ISD SP ED	3.31	Intrst	
			MSU EXTENSION	0.99	COP-ISD EX SP ED	2.51	Total	
			ALBERT TWP OPER	2.60	F/A REAL,ALBERT FI	20.34		

PROP. ADDR:  
T29N R1E SEC 25 LOT 20 BIG WOLF LAKE WOODS SUB #2

SHAW VINCENT J & MARY L/E  
6305 BIG WOLF LAKE WOODS DR  
LEWISTON MI 49756

ALBERT TOWNSHIP  
Real & Personal Property  
Spec. Population: Ad Valorem+Special Acts

Parcel # Valuations Tax Heading Amount Tax Heading Amount --- Totals ---  
001-190-000-021-00 ----- 001-190-000-021-00 NO: 02239



CLASS: 401	PRE/MBT %	0	COUNTY ROADS	51.98	ALBERT ROADS	25.19	Tax	638.49
SCHOOL: 69030	TV	51,987	LIBRARY	31.19	ALBERT PARKS/CEM	25.99	W Admin	6.38
JOHANNESBURG-LE	AV	97,900	MCCOA	50.85	COP-ISD GENERAL	13.27	Due	644.87
M.CODE:	SEV	97,900	MONT CO SHERIFF	51.98	COP-ISD SP ED	43.19	Intrst	
			MSU EXTENSION	12.99	COP-ISD EX SP ED	32.79	Total	
			ALBERT TWP OPER	33.94	F/A REAL,ALBERT FI	265.13		

PROP. ADDR: 6241 BIG WOLF LAKE W  
T29N R1E SEC 25 LOT 21 BIG WOLF LAKE WOODS SUB #2

CARLISLE FAMILY TRUST  
11626 LONGDEN, P O BOX 422  
PINCKNEY MI 48169-0422

001-190-000-022-00 ----- 001-190-000-022-00 NO: 02240



CLASS: 402	PRE/MBT %	0	COUNTY ROADS	3.49	ALBERT ROADS	1.69	Tax	42.85
SCHOOL: 69030	TV	3,492	LIBRARY	2.09	ALBERT PARKS/CEM	1.74	W Admin	0.42
JOHANNESBURG-LE	AV	4,400	MCCOA	3.41	COP-ISD GENERAL	0.89	Due	43.27
M.CODE:	SEV	4,400	MONT CO SHERIFF	3.49	COP-ISD SP ED	2.90	Intrst	
			MSU EXTENSION	0.87	COP-ISD EX SP ED	2.20	Total	
			ALBERT TWP OPER	2.28	F/A REAL,ALBERT FI	17.80		

PROP. ADDR:  
T29N R1E SEC 25 LOT 22 BIG WOLF LAKE WOODS SUB #2

CARLISLE FAMILY TRUST  
11626 LONGDEN, P O BOX 422  
PINCKNEY MI 48169-0422

001-190-000-023-00 ----- 001-190-000-023-00 NO: 02241



CLASS: 402	PRE/MBT %	0	COUNTY ROADS	3.46	ALBERT ROADS	1.67	Tax	42.49
SCHOOL: 69030	TV	3,465	LIBRARY	2.07	ALBERT PARKS/CEM	1.73	W Admin	0.42
JOHANNESBURG-LE	AV	3,800	MCCOA	3.38	COP-ISD GENERAL	0.88	Due	42.91
M.CODE:	SEV	3,800	MONT CO SHERIFF	3.46	COP-ISD SP ED	2.87	Intrst	
			MSU EXTENSION	0.86	COP-ISD EX SP ED	2.18	Total	
			ALBERT TWP OPER	2.26	F/A REAL,ALBERT FI	17.67		

PROP. ADDR:  
T29N R1E SEC 25 LOT 23 BIG WOLF LAKE WOODS SUB #2

LEFFEW GARY L & MARY  
4140 ABBOTT AVE  
LINCOLN PARK MI 48146

001-190-000-024-00 ----- 001-190-000-024-00 NO: 02242



CLASS: 402	PRE/MBT %	0	COUNTY ROADS	2.94	ALBERT ROADS	1.42	Tax	36.07
SCHOOL: 69030	TV	2,940	LIBRARY	1.76	ALBERT PARKS/CEM	1.47	W Admin	0.36
JOHANNESBURG-LE	AV	3,200	MCCOA	2.87	COP-ISD GENERAL	0.75	Due	36.43
M.CODE:	SEV	3,200	MONT CO SHERIFF	2.94	COP-ISD SP ED	2.44	Intrst	
			MSU EXTENSION	0.73	COP-ISD EX SP ED	1.85	Total	
			ALBERT TWP OPER	1.91	F/A REAL,ALBERT FI	14.99		

PROP. ADDR:  
T29N R1E SEC 25 LOT 24 BIG WOLF LAKE WOODS SUB #2

LEFFEW GARY L & MARY H/W  
4140 ABBOTT AVE  
LINCOLN PARK MI 48146



ALBERT TOWNSHIP  
Real & Personal Property  
Spec. Population: Ad Valorem+Special Acts

Parcel # Valuations Tax Heading Amount Tax Heading Amount --- Totals ---  
001-190-000-025-00 ----- 001-190-000-025-00 NO: 02243



CLASS: 402	PRE/MBT %	0	COUNTY ROADS	3.57	ALBERT ROADS	1.73	Tax	43.82
SCHOOL: 69030	TV	3,570	LIBRARY	2.14	ALBERT PARKS/CEM	1.78	W Admin	0.43
JOHANNESBURG-LE	AV	4,000	MCCOA	3.49	COP-ISD GENERAL	0.91	Due	44.25
M.CODE:	SEV	4,000	MONT CO SHERIFF	3.57	COP-ISD SP ED	2.96	Intrst	
			MSU EXTENSION	0.89	COP-ISD EX SP ED	2.25	Total	
			ALBERT TWP OPER	2.33	F/A REAL,ALBERT FI	18.20		

PROP. ADDR: LEFFEW GARY L & MARY H/W  
T29N R1E SEC 25 LOT 25 BIG WOLF LAKE WOODS SUB #2 4140 ABBOTT AVE  
LINCOLN PARK MI 48146

001-190-000-026-00 ----- 001-190-000-026-00 NO: 02244



CLASS: 401	PRE/MBT %	0	COUNTY ROADS	56.16	ALBERT ROADS	27.21	Tax	689.78
SCHOOL: 69030	TV	56,162	LIBRARY	33.69	ALBERT PARKS/CEM	28.08	W Admin	6.89
JOHANNESBURG-LE	AV	115,400	MCCOA	54.93	COP-ISD GENERAL	14.33	Due	696.67
M.CODE:	SEV	115,400	MONT CO SHERIFF	56.16	COP-ISD SP ED	46.66	Intrst	
			MSU EXTENSION	14.04	COP-ISD EX SP ED	35.43	Total	
			ALBERT TWP OPER	36.67	F/A REAL,ALBERT FI	286.42		

PROP. ADDR: 6173 BIG WOLF LAKE W OMANS ANN M TRUST  
T29N R1E SEC 25 LOT 26 BIG WOLF LAKE WOODS SUB #2 23415 BEECH  
SOUTHFIELD MI 48033

001-190-000-027-00 ----- 001-190-000-027-00 NO: 02245



CLASS: 401	PRE/MBT %	100	COUNTY ROADS	83.09	ALBERT ROADS	40.26	Tax	1,020.58
SCHOOL: 69030	TV	83,094	LIBRARY	49.85	ALBERT PARKS/CEM	41.54	W Admin	10.20
JOHANNESBURG-LE	AV	183,800	MCCOA	81.28	COP-ISD GENERAL	21.21	Due	1,030.78
M.CODE:	SEV	183,800	MONT CO SHERIFF	83.09	COP-ISD SP ED	69.04	Intrst	
			MSU EXTENSION	20.77	COP-ISD EX SP ED	52.42	Total	
			ALBERT TWP OPER	54.26	F/A REAL,ALBERT FI	423.77		

PROP. ADDR: 6169 BIG WOLF LAKE W REINHARDT BERTA L TRUST  
T29N R1E SEC 25 LOT 27 BIG WOLF LAKE WOODS SUB #2 6169 BIG WOLF LK WOODS  
LEWISTON MI 49756

001-190-000-028-00 ----- 001-190-000-028-00 NO: 02246



CLASS: 401	PRE/MBT %	0	COUNTY ROADS	67.76	ALBERT ROADS	32.84	Tax	832.34
SCHOOL: 69030	TV	67,768	LIBRARY	40.66	ALBERT PARKS/CEM	33.88	W Admin	8.32
JOHANNESBURG-LE	AV	202,200	MCCOA	66.29	COP-ISD GENERAL	17.30	Due	840.66
M.CODE:	SEV	202,200	MONT CO SHERIFF	67.76	COP-ISD SP ED	56.30	Intrst	
			MSU EXTENSION	16.94	COP-ISD EX SP ED	42.75	Total	
			ALBERT TWP OPER	44.25	F/A REAL,ALBERT FI	345.61		

PROP. ADDR: 6165 BIG WOLF LAKE W PELTO FAMILY COTTAGE LLC  
T29N R1E SEC 25 LOT 28 BIG WOLF LAKE WOODS SUB #2 1088 EAGLENEST DR  
MILFORD MI 48381

ALBERT TOWNSHIP  
Real & Personal Property  
Spec. Population: Ad Valorem+Special Acts

Parcel # Valuations Tax Heading Amount Tax Heading Amount --- Totals ---  
001-190-000-029-00 ----- 001-190-000-029-00 NO: 02247



CLASS	PRE/MBT %	Tax Heading	Amount	Tax Heading	Amount		Totals
401	0	COUNTY ROADS	101.49	ALBERT ROADS	49.18	Tax	1,246.61
SCHOOL: 69030	TV	LIBRARY	60.89	ALBERT PARKS/CEM	50.74	W Admin	12.46
JOHANNESBURG-LE	AV	MCCOA	216,700	COP-ISD GENERAL	25.91	Due	1,259.07
M.CODE: SEV	216,700	MONT CO SHERIFF	101.49	COP-ISD SP ED	84.33	Intrst	
		MSU EXTENSION	25.37	COP-ISD EX SP ED	64.03	Total	
		ALBERT TWP OPER	66.27	F/A REAL,ALBERT FI	517.63		

PROP. ADDR: 6161 BIG WOLF LAKE W  
T29N R1E SEC 25 LOT 29 BIG WOLF LAKE WOODS SUB #2

NEUBECK WILLIAM L & BRENDA  
4315 KAREN CT  
WHITE LAKE MI 48383

001-190-000-030-00 ----- 001-190-000-030-00 NO: 02248



CLASS	PRE/MBT %	Tax Heading	Amount	Tax Heading	Amount		Totals
401	100	COUNTY ROADS	90.60	ALBERT ROADS	43.90	Tax	1,112.87
SCHOOL: 69030	TV	LIBRARY	54.36	ALBERT PARKS/CEM	45.30	W Admin	11.12
JOHANNESBURG-LE	AV	MCCOA	173,900	COP-ISD GENERAL	23.13	Due	1,123.99
M.CODE: SEV	173,900	MONT CO SHERIFF	90.60	COP-ISD SP ED	75.28	Intrst	
		MSU EXTENSION	22.65	COP-ISD EX SP ED	57.16	Total	
		ALBERT TWP OPER	59.16	F/A REAL,ALBERT FI	462.10		

PROP. ADDR: 6157 BIG WOLF LAKE W  
T29N R1E SEC 25 LOT 30 BIG WOLF LAKE WOODS SUB #2

RUSS FRANCES E TRUST  
6157 BIG WOLF LAKE WOODS  
LEWISTON MI 49756

001-190-000-031-00 ----- 001-190-000-031-00 NO: 02249



CLASS	PRE/MBT %	Tax Heading	Amount	Tax Heading	Amount		Totals
401	0	COUNTY ROADS	88.60	ALBERT ROADS	42.93	Tax	1,088.31
SCHOOL: 69030	TV	LIBRARY	53.16	ALBERT PARKS/CEM	44.30	W Admin	10.88
JOHANNESBURG-LE	AV	MCCOA	178,300	COP-ISD GENERAL	22.62	Due	1,099.19
M.CODE: COREL	SEV	MONT CO SHERIFF	88.60	COP-ISD SP ED	73.62	Intrst	
		MSU EXTENSION	22.15	COP-ISD EX SP ED	55.90	Total	
		ALBERT TWP OPER	57.86	F/A REAL,ALBERT FI	451.90		

PROP. ADDR: 6153 BIG WOLF LAKE W  
T29N R1E SEC 25 LOT 31 BIG WOLF LAKE WOODS SUB #2

JEFFRIES JOSEPH L/E  
14909 CLEVELAND  
ALLEN PARK MI 48101

001-190-000-032-00 ----- 001-190-000-032-00 NO: 02250



CLASS	PRE/MBT %	Tax Heading	Amount	Tax Heading	Amount		Totals
401	100	COUNTY ROADS	104.13	ALBERT ROADS	50.46	Tax	1,278.98
SCHOOL: 69030	TV	LIBRARY	62.47	ALBERT PARKS/CEM	52.06	W Admin	12.78
JOHANNESBURG-LE	AV	MCCOA	192,200	COP-ISD GENERAL	26.58	Due	1,291.76
M.CODE: SEV	192,200	MONT CO SHERIFF	104.13	COP-ISD SP ED	86.52	Intrst	
		MSU EXTENSION	26.03	COP-ISD EX SP ED	65.69	Total	
		ALBERT TWP OPER	67.99	F/A REAL,ALBERT FI	531.06		

PROP. ADDR: 6149 BIG WOLF LAKE W  
T29N R1E SEC 25 LOT 32 BIG WOLF LAKE WOODS SUB #2

SOVA SIDNEY E & KAREN S  
6149 BIG WOLF LAKE WOODS DR  
LEWISTON MI 49756

ALBERT TOWNSHIP  
Real & Personal Property  
Spec. Population: Ad Valorem+Special Acts

Parcel # Valuations Tax Heading Amount Tax Heading Amount --- Totals ---  
001-190-000-033-00 ----- 001-190-000-033-00 NO: 02251



CLASS: 402	PRE/MBT %	100	COUNTY ROADS	28.98	ALBERT ROADS	14.04	Tax	355.90
SCHOOL: 69030	TV	28,980	LIBRARY	17.38	ALBERT PARKS/CEM	14.49	W Admin	3.55
JOHANNESBURG-LE	AV	90,900	MCCOA	28.34	COP-ISD GENERAL	7.39	Due	359.45
M.CODE:	SEV	90,900	MONT CO SHERIFF	28.98	COP-ISD SP ED	24.07	Intrst	
			MSU EXTENSION	7.24	COP-ISD EX SP ED	18.28	Total	
			ALBERT TWP OPER	18.92	F/A REAL,ALBERT FI	147.79		

PROP. ADDR:  
T29N R1E SEC 25 LOT 33 BIG WOLF LAKE WOODS SUB #2

CASTLE RICHARD L TRUST  
6141 BIG WOLF LAKE WOODS DRIVE  
LEWISTON MI 49756

001-190-000-034-00 ----- 001-190-000-034-00 NO: 02252



CLASS: 401	PRE/MBT %	100	COUNTY ROADS	60.88	ALBERT ROADS	29.50	Tax	747.76
SCHOOL: 69030	TV	60,882	LIBRARY	36.52	ALBERT PARKS/CEM	30.44	W Admin	7.47
JOHANNESBURG-LE	AV	156,900	MCCOA	59.55	COP-ISD GENERAL	15.54	Due	755.23
M.CODE:	SEV	156,900	MONT CO SHERIFF	60.88	COP-ISD SP ED	50.58	Intrst	
			MSU EXTENSION	15.22	COP-ISD EX SP ED	38.41	Total	
			ALBERT TWP OPER	39.75	F/A REAL,ALBERT FI	310.49		

PROP. ADDR: 6141 BIG WOLF LAKE W  
T29N R1E SEC 25 LOT 34 BIG WOLF LAKE WOODS SUB #2

CASTLE RICHARD L TRUST  
6141 BIG WOLF LAKE WOODS DRIVE  
LEWISTON MI 49756

001-190-000-035-00 ----- 001-190-000-035-00 NO: 02253



CLASS: 401	PRE/MBT %	100	COUNTY ROADS	125.08	ALBERT ROADS	60.61	Tax	1,536.31
SCHOOL: 69030	TV	125,081	LIBRARY	75.04	ALBERT PARKS/CEM	62.54	W Admin	15.36
JOHANNESBURG-LE	AV	243,600	MCCOA	122.35	COP-ISD GENERAL	31.93	Due	1,551.67
M.CODE:	SEV	243,600	MONT CO SHERIFF	125.08	COP-ISD SP ED	103.92	Intrst	
			MSU EXTENSION	31.27	COP-ISD EX SP ED	78.91	Total	
			ALBERT TWP OPER	81.67	F/A REAL,ALBERT FI	637.91		

PROP. ADDR: 6137 BIG WOLF LAKE W  
T29N R1E SEC 25 LOT 35 BIG WOLF LAKE WOODS SUB #2

SZAMEITAT MICHAEL & PAULA G  
6137 BIG WOLF LAKE WOODS DR  
LEWISTON MI 49756

001-190-000-036-00 ----- 001-190-000-036-00 NO: 02254



CLASS: 402	PRE/MBT %	100	COUNTY ROADS	2.10	ALBERT ROADS	1.01	Tax	25.76
SCHOOL: 69030	TV	2,100	LIBRARY	1.26	ALBERT PARKS/CEM	1.05	W Admin	0.25
JOHANNESBURG-LE	AV	6,700	MCCOA	2.05	COP-ISD GENERAL	0.53	Due	26.01
M.CODE:	SEV	6,700	MONT CO SHERIFF	2.10	COP-ISD SP ED	1.74	Intrst	
			MSU EXTENSION	0.52	COP-ISD EX SP ED	1.32	Total	
			ALBERT TWP OPER	1.37	F/A REAL,ALBERT FI	10.71		

PROP. ADDR: 6137 BIG WOLF LAKE W  
T29N R1E SEC 25 LOT 36 BIG WOLF LAKE WOODS SUB #2

SZAMEITAT MICHAEL & PAULA G  
6137 BIG WOLF LAKE WOODS DR  
LEWISTON MI 49756

ALBERT TOWNSHIP  
Real & Personal Property  
Spec. Population: Ad Valorem+Special Acts

Parcel # Valuations Tax Heading Amount Tax Heading Amount --- Totals ---  
001-190-000-037-00 ----- 001-190-000-037-00 NO: 02255



CLASS: 402	PRE/MBT %	0	COUNTY ROADS	2.29	ALBERT ROADS	1.10	Tax	28.08
SCHOOL: 69030	TV	2,290	LIBRARY	1.37	ALBERT PARKS/CEM	1.14	W Admin	0.28
JOHANNESBURG-LE	AV	4,900	MCCOA	2.24	COP-ISD GENERAL	0.58	Due	28.36
M.CODE: SEV		4,900	MONT CO SHERIFF	2.29	COP-ISD SP ED	1.90	Intrst	
			MSU EXTENSION	0.57	COP-ISD EX SP ED	1.44	Total	
			ALBERT TWP OPER	1.49	F/A REAL,ALBERT FI	11.67		

PROP. ADDR: T29N R1E SEC 25 LOT 37 BIG WOLF LAKE WOODS SUB #2  
NORDSTROM DAVID N  
19459 WAKENDEN  
REDFORD MI 48240

001-190-000-038-00 ----- 001-190-000-038-00 NO: 02256



CLASS: 401	PRE/MBT %	0	COUNTY ROADS	41.86	ALBERT ROADS	20.28	Tax	514.16
SCHOOL: 69030	TV	41,866	LIBRARY	25.11	ALBERT PARKS/CEM	20.93	W Admin	5.14
JOHANNESBURG-LE	AV	69,800	MCCOA	40.95	COP-ISD GENERAL	10.68	Due	519.30
M.CODE: SEV		69,800	MONT CO SHERIFF	41.86	COP-ISD SP ED	34.78	Intrst	
			MSU EXTENSION	10.46	COP-ISD EX SP ED	26.41	Total	
			ALBERT TWP OPER	27.33	F/A REAL,ALBERT FI	213.51		

PROP. ADDR: 6146 BIG WOLF LAKE W T29N R1E SEC 25 LOT 38 BIG WOLF LAKE WOODS SUB #2  
NORDSTROM DAVID N  
19459 WAKENDEN  
REDFORD MI 48240

001-190-000-039-00 ----- 001-190-000-039-00 NO: 02257



CLASS: 401	PRE/MBT %	100	COUNTY ROADS	63.62	ALBERT ROADS	30.83	Tax	781.45
SCHOOL: 69030	TV	63,626	LIBRARY	38.17	ALBERT PARKS/CEM	31.81	W Admin	7.81
JOHANNESBURG-LE	AV	112,700	MCCOA	62.23	COP-ISD GENERAL	16.24	Due	789.26
M.CODE: COREL	SEV	112,700	MONT CO SHERIFF	63.62	COP-ISD SP ED	52.86	Intrst	
			MSU EXTENSION	15.90	COP-ISD EX SP ED	40.14	Total	
			ALBERT TWP OPER	41.54	F/A REAL,ALBERT FI	324.49		

PROP. ADDR: 6160 BIG WOLF LAKE W T29N R1E SEC 25 LOT 39 BIG WOLF LAKE WOODS SUB 2  
KEIFFER LARRY & JILL R  
6160 BIG WOLF LAKE WOODS RD  
LEWISTON MI 49756

001-190-000-040-00 ----- 001-190-000-040-00 NO: 02258



CLASS: 402	PRE/MBT %	100	COUNTY ROADS	3.61	ALBERT ROADS	1.75	Tax	44.32
SCHOOL: 69030	TV	3,612	LIBRARY	2.16	ALBERT PARKS/CEM	1.80	W Admin	0.44
JOHANNESBURG-LE	AV	4,700	MCCOA	3.53	COP-ISD GENERAL	0.92	Due	44.76
M.CODE: SEV		4,700	MONT CO SHERIFF	3.61	COP-ISD SP ED	3.00	Intrst	
			MSU EXTENSION	0.90	COP-ISD EX SP ED	2.27	Total	
			ALBERT TWP OPER	2.35	F/A REAL,ALBERT FI	18.42		

PROP. ADDR: T29N R1E SEC 25 LOT 40 BIG WOLF LAKE WOODS SUB #2  
LAZDA KARLIS J  
6230 BIG WOLF LAKE WOODS DRIVE  
LEWISTON MI 49756

ALBERT TOWNSHIP  
Real & Personal Property  
Spec. Population: Ad Valorem+Special Acts

Parcel # Valuations Tax Heading Amount Tax Heading Amount --- Totals ---  
001-190-000-041-00 ----- 001-190-000-041-00 NO: 02259



CLASS: 401	PRE/MBT %	100	COUNTY ROADS	79.05	ALBERT ROADS	38.31	Tax	971.01
SCHOOL: 69030	TV	79,059	LIBRARY	47.43	ALBERT PARKS/CEM	39.52	W Admin	9.71
JOHANNESBURG-LE	AV	139,100	MCCOA	77.33	COP-ISD GENERAL	20.18	Due	980.72
M.CODE: SEV		139,100	MONT CO SHERIFF	79.05	COP-ISD SP ED	65.69	Intrst	
			MSU EXTENSION	19.76	COP-ISD EX SP ED	49.87	Total	
			ALBERT TWP OPER	51.62	F/A REAL,ALBERT FI	403.20		

PROP. ADDR: 6230 BIG WOLF LAKE W  
T29N R1E SEC 25 LOT 41 BIG WOLF LAKE WOODS SUB #2

LAZDA KARLIS J  
6230 BIG WOLF LAKE WOODS DR  
LEWISTON MI 49756

001-190-000-042-00 ----- 001-190-000-042-00 NO: 02260



CLASS: 401	PRE/MBT %	100	COUNTY ROADS	58.30	ALBERT ROADS	28.25	Tax	716.12
SCHOOL: 69030	TV	58,309	LIBRARY	34.98	ALBERT PARKS/CEM	29.15	W Admin	7.16
JOHANNESBURG-LE	AV	76,700	MCCOA	57.03	COP-ISD GENERAL	14.88	Due	723.28
M.CODE: SEV		76,700	MONT CO SHERIFF	58.30	COP-ISD SP ED	48.44	Intrst	
			MSU EXTENSION	14.57	COP-ISD EX SP ED	36.78	Total	
			ALBERT TWP OPER	38.07	F/A REAL,ALBERT FI	297.37		

PROP. ADDR: 6260 BIG WOLF LAKE W  
T29N R1E SEC 25 LOT 42 BIG WOLF LAKE WOODS SUB #2

DEPALMA FRANK  
6260 BIG WOLF LK WOODS  
LEWISTON MI 49756

001-190-000-043-00 ----- 001-190-000-043-00 NO: 02261



CLASS: 401	PRE/MBT %	0	COUNTY ROADS	31.36	ALBERT ROADS	15.19	Tax	385.20
SCHOOL: 69030	TV	31,366	LIBRARY	18.81	ALBERT PARKS/CEM	15.68	W Admin	3.85
JOHANNESBURG-LE	AV	53,900	MCCOA	30.68	COP-ISD GENERAL	8.00	Due	389.05
M.CODE: LERET	SEV	53,900	MONT CO SHERIFF	31.36	COP-ISD SP ED	26.06	Intrst	
			MSU EXTENSION	7.84	COP-ISD EX SP ED	19.78	Total	
			ALBERT TWP OPER	20.48	F/A REAL,ALBERT FI	159.96		

PROP. ADDR: 6304 BIG WOLF LAKE W  
T29N R1E SEC 25 LOT 43 BIG WOLF LAKE WOODS SUB #2

LEFFEW GARY L & MARY A  
4140 ABBOTT AVE  
LINCOLN PARK MI 48146

001-190-000-044-00 ----- 001-190-000-044-00 NO: 02262



CLASS: 402	PRE/MBT %	100	COUNTY ROADS	3.61	ALBERT ROADS	1.75	Tax	44.32
SCHOOL: 69030	TV	3,612	LIBRARY	2.16	ALBERT PARKS/CEM	1.80	W Admin	0.44
JOHANNESBURG-LE	AV	4,700	MCCOA	3.53	COP-ISD GENERAL	0.92	Due	44.76
M.CODE: SEV		4,700	MONT CO SHERIFF	3.61	COP-ISD SP ED	3.00	Intrst	
			MSU EXTENSION	0.90	COP-ISD EX SP ED	2.27	Total	
			ALBERT TWP OPER	2.35	F/A REAL,ALBERT FI	18.42		

PROP. ADDR:  
T29N R1E SEC 25 LOT 44 BIG WOLF LAKE WOODS SUB #2

BROWN RONALD, LE  
6356 BIG WOLF LAKE WOODS  
LEWISTON MI 49756

ALBERT TOWNSHIP  
Real & Personal Property  
Spec. Population: Ad Valorem+Special Acts

Parcel # Valuations Tax Heading Amount Tax Heading Amount --- Totals ---  
001-190-000-045-00 ----- 001-190-000-045-00 NO: 02263



CLASS: 401	PRE/MBT %	100	COUNTY ROADS	36.17	ALBERT ROADS	17.53	Tax	444.28
SCHOOL: 69030	TV	36,175	LIBRARY	21.70	ALBERT PARKS/CEM	18.08	W Admin	4.44
JOHANNESBURG-LE	AV	60,300	MCCOA	35.38	COP-ISD GENERAL	9.23	Due	448.72
M.CODE:	SEV	60,300	MONT CO SHERIFF	36.17	COP-ISD SP ED	30.05	Intrst	
			MSU EXTENSION	9.04	COP-ISD EX SP ED	22.82	Total	
			ALBERT TWP OPER	23.62	F/A REAL,ALBERT FI	184.49		

PROP. ADDR: 6356 BIG WOLF LAKE W BROWN RONALD R, LE  
T29N R1E SEC 25 LOT 45 BIG WOLF LAKE WOODS SUB #2 6356 BIG WOLF LAKE WOODS  
LEWISTON MI 49756

001-190-000-046-01 ----- 001-190-000-046-01 NO: 02264



CLASS: 401	PRE/MBT %	0	COUNTY ROADS	111.61	ALBERT ROADS	54.08	Tax	1,370.89
SCHOOL: 69030	TV	111,615	LIBRARY	66.96	ALBERT PARKS/CEM	55.80	W Admin	13.70
JOHANNESBURG-LE	AV	118,800	MCCOA	109.18	COP-ISD GENERAL	28.49	Due	1,384.59
M.CODE:	SEV	118,800	MONT CO SHERIFF	111.61	COP-ISD SP ED	92.74	Intrst	
			MSU EXTENSION	27.90	COP-ISD EX SP ED	70.41	Total	
			ALBERT TWP OPER	72.88	F/A REAL,ALBERT FI	569.23		

PROP. ADDR: 6420 BIG WOLF LAKE R LEVERTON STEVEN L  
T29N R1E SEC 25 LOTS 46 & 47 BIG WOLF LAKE WOODS SUB #2 COMB 6420 BIG WOLF LAKE WOODS DR  
W/046-00 & 047-00 LEWISTON MI 49756

001-190-000-050-00 ----- 001-190-000-050-00 NO: 02265



CLASS: 402	PRE/MBT %	0	COUNTY ROADS	34.06	ALBERT ROADS	16.50	Tax	418.38
SCHOOL: 69030	TV	34,067	LIBRARY	20.44	ALBERT PARKS/CEM	17.03	W Admin	4.18
JOHANNESBURG-LE	AV	36,600	MCCOA	33.32	COP-ISD GENERAL	8.69	Due	422.56
M.CODE:	SEV	36,600	MONT CO SHERIFF	34.06	COP-ISD SP ED	28.30	Intrst	
			MSU EXTENSION	8.51	COP-ISD EX SP ED	21.49	Total	
			ALBERT TWP OPER	22.24	F/A REAL,ALBERT FI	173.74		

PROP. ADDR: 6480 BIG WOLF LK WOO LEVERTON STEVEN L  
MAP NUM: NEW 2019 1960 SODEN RD  
T29N R1E SEC 25 LOT 48 & 49 BIG WOLF LAKE WOODS SUB #2 LEWISTON MI 49756

001-200-000-001-00 ----- 001-200-000-001-00 NO: 02266



CLASS: 401	PRE/MBT %	0	COUNTY ROADS	140.26	ALBERT ROADS	67.97	Tax	1,722.84
SCHOOL: 69030	TV	140,268	LIBRARY	84.16	ALBERT PARKS/CEM	70.13	W Admin	17.22
JOHANNESBURG-LE	AV	205,100	MCCOA	137.21	COP-ISD GENERAL	35.81	Due	1,740.06
M.CODE:	SEV	205,100	MONT CO SHERIFF	140.26	COP-ISD SP ED	116.54	Intrst	
			MSU EXTENSION	35.06	COP-ISD EX SP ED	88.49	Total	
			ALBERT TWP OPER	91.59	F/A REAL,ALBERT FI	715.36		

PROP. ADDR: 4605 GRANT DR HARDIN NANCY L REV LIVING TRUST  
T29N R1E SEC 27 LOT 1 BIRCH GROVE SUB 164 ABBEY DR  
SPRINGBORO OH 45066

ALBERT TOWNSHIP  
Real & Personal Property  
Spec. Population: Ad Valorem+Special Acts

Parcel # Valuations Tax Heading Amount Tax Heading Amount --- Totals ---  
001-200-000-002-00 ----- 001-200-000-002-00 NO: 02267



CLASS: 401	PRE/MBT %	0	COUNTY ROADS	99.42	ALBERT ROADS	48.18	Tax	1,221.20
SCHOOL: 69030	TV	99,429	LIBRARY	59.65	ALBERT PARKS/CEM	49.71	W Admin	12.21
JOHANNESBURG-LE	AV	136,300	MCCOA	97.26	COP-ISD GENERAL	25.38	Due	1,233.41
M.CODE:	SEV	136,300	MONT CO SHERIFF	99.42	COP-ISD SP ED	82.61	Intrst	
			MSU EXTENSION	24.85	COP-ISD EX SP ED	62.72	Total	
			ALBERT TWP OPER	64.92	F/A REAL,ALBERT FI	507.08		

PROP. ADDR: 4619 GRANT DR BOOTH DANIEL W & BETTY K  
T29N R1E SEC 27 LOT 2 BIRCH GROVE SUB 47400 AVANTE DR  
WIXOM MI 48393


001-200-000-003-00 ----- 001-200-000-003-00 NO: 02268



CLASS: 401	PRE/MBT %	0	COUNTY ROADS	143.68	ALBERT ROADS	69.63	Tax	1,764.84
SCHOOL: 69030	TV	143,687	LIBRARY	86.21	ALBERT PARKS/CEM	71.84	W Admin	17.64
JOHANNESBURG-LE	AV	211,100	MCCOA	140.55	COP-ISD GENERAL	36.68	Due	1,782.48
M.CODE:	SEV	211,100	MONT CO SHERIFF	143.68	COP-ISD SP ED	119.38	Intrst	
			MSU EXTENSION	35.92	COP-ISD EX SP ED	90.65	Total	
			ALBERT TWP OPER	93.82	F/A REAL,ALBERT FI	732.80		

PROP. ADDR: 4631 GRANT DR BOOTH DANIEL W & BETTY  
T29N R1E SEC 27 LOT 3 BIRCH GROVE SUB 47400 AVANTI DR  
WIXOM MI 48393


001-200-000-004-00 ----- 001-200-000-004-00 NO: 02269



CLASS: 402	PRE/MBT %	0	COUNTY ROADS	36.07	ALBERT ROADS	17.48	Tax	443.08
SCHOOL: 69030	TV	36,079	LIBRARY	21.64	ALBERT PARKS/CEM	18.03	W Admin	4.43
JOHANNESBURG-LE	AV	82,500	MCCOA	35.29	COP-ISD GENERAL	9.21	Due	447.51
M.CODE:	SEV	82,500	MONT CO SHERIFF	36.07	COP-ISD SP ED	29.97	Intrst	
			MSU EXTENSION	9.01	COP-ISD EX SP ED	22.76	Total	
			ALBERT TWP OPER	23.55	F/A REAL,ALBERT FI	184.00		

PROP. ADDR: 4647 GRANT DR BOOTH DANIEL W & BETTY  
T29N R1E SEC 27 LOT 4 BIRCH GROVE SUB 47400 AVANTI DR  
WIXOM MI 48393

001-200-000-005-00 ----- 001-200-000-005-00 NO: 02270



CLASS: 402	PRE/MBT %	0	COUNTY ROADS	23.95	ALBERT ROADS	11.60	Tax	294.15
SCHOOL: 69030	TV	23,952	LIBRARY	14.37	ALBERT PARKS/CEM	11.97	W Admin	2.94
JOHANNESBURG-LE	AV	55,000	MCCOA	23.42	COP-ISD GENERAL	6.11	Due	297.09
M.CODE:	SEV	55,000	MONT CO SHERIFF	23.95	COP-ISD SP ED	19.90	Intrst	
			MSU EXTENSION	5.98	COP-ISD EX SP ED	15.11	Total	
			ALBERT TWP OPER	15.64	F/A REAL,ALBERT FI	122.15		

PROP. ADDR: GRANT DR BOOTH DANIEL W & BETTY  
T29N R1E SEC 27 W 50 FT OF LOT 5 BIRCH GROVE SUB 47400 AVANTI DR  
WIXOM MI 48393

ALBERT TOWNSHIP  
Real & Personal Property  
Spec. Population: Ad Valorem+Special Acts

Parcel # Valuations Tax Heading Amount Tax Heading Amount --- Totals ---  
001-200-000-006-00 ----- 001-200-000-006-00 NO: 02271



CLASS: 401	PRE/MBT %	0	COUNTY ROADS	156.62	ALBERT ROADS	75.90	Tax	1,923.75
SCHOOL: 69030	TV	156,625	LIBRARY	93.97	ALBERT PARKS/CEM	78.31	W Admin	19.23
JOHANNESBURG-LE	AV	304,500	MCCOA	153.21	COP-ISD GENERAL	39.98	Due	1,942.98
M.CODE: SEV	SEV	304,500	MONT CO SHERIFF	156.62	COP-ISD SP ED	130.13	Intrst	
			MSU EXTENSION	39.15	COP-ISD EX SP ED	98.81	Total	
			ALBERT TWP OPER	102.27	F/A REAL,ALBERT FI	798.78		

PROP. ADDR: 4681 GRANT DR WAGNER DAVID & DIANA  
T29N R1E SEC 27 LOT 6 BIRCH GROVE SUB AND W 25 FT LOT 7 BIRCH 936 HOLLOW CORNERS CT  
GROVE SUB ROCHESTER MI 48307

001-200-000-008-00 ----- 001-200-000-008-00 NO: 02272



CLASS: 401	PRE/MBT %	100	COUNTY ROADS	170.13	ALBERT ROADS	82.44	Tax	2,089.66
SCHOOL: 69030	TV	170,132	LIBRARY	102.07	ALBERT PARKS/CEM	85.06	W Admin	20.89
JOHANNESBURG-LE	AV	255,500	MCCOA	166.42	COP-ISD GENERAL	43.43	Due	2,110.55
M.CODE: LERET	SEV	255,500	MONT CO SHERIFF	170.13	COP-ISD SP ED	141.36	Intrst	
			MSU EXTENSION	42.53	COP-ISD EX SP ED	107.33	Total	
			ALBERT TWP OPER	111.09	F/A REAL,ALBERT FI	867.67		

PROP. ADDR: 4709 GRANT DR BRUCHER STEPHEN G & HOLMES LEA G  
T29N R1E SEC 27 LOT 7 LESS W 25 FT BIRCH GROVE SUB AND LOT 8 4709 GRANT DR  
BIRCH GROVE SUB LEWISTON MI 49756

001-200-000-009-00 ----- 001-200-000-009-00 NO: 02273



CLASS: 401	PRE/MBT %	100	COUNTY ROADS	333.69	ALBERT ROADS	161.70	Tax	4,098.65
SCHOOL: 69030	TV	333,692	LIBRARY	200.21	ALBERT PARKS/CEM	166.84	W Admin	40.98
JOHANNESBURG-LE	AV	440,200	MCCOA	326.41	COP-ISD GENERAL	85.19	Due	4,139.63
M.CODE: COREL	SEV	440,200	MONT CO SHERIFF	333.69	COP-ISD SP ED	277.26	Intrst	
			MSU EXTENSION	83.42	COP-ISD EX SP ED	210.52	Total	
			ALBERT TWP OPER	217.90	F/A REAL,ALBERT FI	1,701.82		

PROP. ADDR: 4635 GRANT DR SMITH RANDY N & JEANNE F  
T29N R1E SEC 27 LOT 9 BIRCH GROVE SUB 4635 GRANT DR  
LEWISTON MI 49756

001-200-000-010-00 ----- 001-200-000-010-00 NO: 02274



CLASS: 401	PRE/MBT %	0	COUNTY ROADS	104.54	ALBERT ROADS	50.66	Tax	1,284.03
SCHOOL: 69030	TV	104,543	LIBRARY	62.72	ALBERT PARKS/CEM	52.27	W Admin	12.84
JOHANNESBURG-LE	AV	147,900	MCCOA	102.26	COP-ISD GENERAL	26.68	Due	1,296.87
M.CODE: SEV	SEV	147,900	MONT CO SHERIFF	104.54	COP-ISD SP ED	86.86	Intrst	
			MSU EXTENSION	26.13	COP-ISD EX SP ED	65.95	Total	
			ALBERT TWP OPER	68.26	F/A REAL,ALBERT FI	533.16		

PROP. ADDR: 4746 GRANT DR MOW FAMILY TRUST  
T29N R1E SEC 27 LOT 10 BIRCH GROVE SUB; ALSO, AN UNDIVIDED 1/8 8376 SMILEY AVENUE  
INT IN AND TO LOT 5 LESS THE W 50 FEET THEREOF. SHELBY TWP MI 48316-3634



ALBERT TOWNSHIP  
Real & Personal Property  
Spec. Population: Ad Valorem+Special Acts

Parcel # Valuations Tax Heading Amount Tax Heading Amount --- Totals ---  
001-200-000-011-00 ----- 001-200-000-011-00 NO: 02275



CLASS: 401	PRE/MBT %	0	COUNTY ROADS	109.60	ALBERT ROADS	53.11	Tax	1,346.22
SCHOOL: 69030	TV	109,605	LIBRARY	65.76	ALBERT PARKS/CEM	54.80	W Admin	13.46
JOHANNESBURG-LE	AV	151,200	MCCOA	107.21	COP-ISD GENERAL	27.98	Due	1,359.68
M.CODE: SEV	SEV	151,200	MONT CO SHERIFF	109.60	COP-ISD SP ED	91.07	Intrst	
			MSU EXTENSION	27.40	COP-ISD EX SP ED	69.14	Total	
			ALBERT TWP OPER	71.57	F/A REAL,ALBERT FI	558.98		

PROP. ADDR: 4726 GRANT DR GROVER BRIAN & KAREN  
T29N R1E SEC 27 LOT 11 BIRCH GROVE SUB; ALSO, AN UNDIVIDED 1/8 3654 MADDOX  
INT IN AND TO LOT 5 LESS THE W 50 FEET THEREOF. WARREN MI 48092

001-200-000-012-00 ----- 001-200-000-012-00 NO: 02276



CLASS: 401	PRE/MBT %	0	COUNTY ROADS	78.22	ALBERT ROADS	37.90	Tax	960.77
SCHOOL: 69030	TV	78,225	LIBRARY	46.93	ALBERT PARKS/CEM	39.11	W Admin	9.60
JOHANNESBURG-LE	AV	94,300	MCCOA	76.51	COP-ISD GENERAL	19.97	Due	970.37
M.CODE: SEV	SEV	94,300	MONT CO SHERIFF	78.22	COP-ISD SP ED	64.99	Intrst	
			MSU EXTENSION	19.55	COP-ISD EX SP ED	49.35	Total	
			ALBERT TWP OPER	51.08	F/A REAL,ALBERT FI	398.94		

PROP. ADDR: 4708 GRANT DR CRYDERMAN TIMOTHY W & PAMELA  
T29N R1E SEC 27 LOT 12 BIRCH GROVE SUB; ALSO, AN UNDIVIDED 1/8 15380 GLENHURST  
INT IN AND TO LOT 5 LESS THE W 50 FEET THEREOF. SOUTHGATE MI 48195

001-200-000-013-00 ----- 001-200-000-013-00 NO: 02277



CLASS: 401	PRE/MBT %	100	COUNTY ROADS	98.36	ALBERT ROADS	47.66	Tax	1,208.10
SCHOOL: 69030	TV	98,360	LIBRARY	59.01	ALBERT PARKS/CEM	49.18	W Admin	12.08
JOHANNESBURG-LE	AV	130,600	MCCOA	96.21	COP-ISD GENERAL	25.11	Due	1,220.18
M.CODE: COREL	SEV	130,600	MONT CO SHERIFF	98.36	COP-ISD SP ED	81.72	Intrst	
			MSU EXTENSION	24.59	COP-ISD EX SP ED	62.05	Total	
			ALBERT TWP OPER	64.22	F/A REAL,ALBERT FI	501.63		

PROP. ADDR: 4690 GRANT DR NAGEL DEBORAH J  
T29N R1E SEC 27 LOT 13 BIRCH GROVE SUB; ALSO, AN UNDIVIDED 1/8 4690 GRANT DRIVE  
INT IN AND TO LOT 5 LESS THE W 50 FEET THEREOF. LEWISTON MI 49756

001-200-000-014-00 ----- 001-200-000-014-00 NO: 02278



CLASS: 401	PRE/MBT %	0	COUNTY ROADS	140.91	ALBERT ROADS	68.28	Tax	1,730.74
SCHOOL: 69030	TV	140,910	LIBRARY	84.54	ALBERT PARKS/CEM	70.45	W Admin	17.30
JOHANNESBURG-LE	AV	161,200	MCCOA	137.83	COP-ISD GENERAL	35.97	Due	1,748.04
M.CODE: COREL	SEV	161,200	MONT CO SHERIFF	140.91	COP-ISD SP ED	117.08	Intrst	
			MSU EXTENSION	35.22	COP-ISD EX SP ED	88.90	Total	
			ALBERT TWP OPER	92.01	F/A REAL,ALBERT FI	718.64		

PROP. ADDR: 4670 GRANT DR GAESCHKE JAMES J JR & CAROLYN  
T29N R1E SEC 27 LOT 14 BIRCH GROVE SUB; ALSO, AN UNDIVIDED 1/8 3386 PARK MEADOW DR  
INT IN AND TO LOT 5 LESS THE W 50 FEET THEREOF. LAKE ORION MI 48362

ALBERT TOWNSHIP  
Real & Personal Property  
Spec. Population: Ad Valorem+Special Acts

Parcel # Valuations Tax Heading Amount Tax Heading Amount --- Totals ---  
001-200-000-015-00 ----- 001-200-000-015-00 NO: 02279



CLASS: 402	PRE/MBT %	0	COUNTY ROADS	37.90	ALBERT ROADS	18.36	Tax	465.49
SCHOOL: 69030	TV	37,900	LIBRARY	22.74	ALBERT PARKS/CEM	18.95	W Admin	4.65
JOHANNESBURG-LE	AV	37,900	MCCOA	37.07	COP-ISD GENERAL	9.67	Due	470.14
M.CODE:	SEV	37,900	MONT CO SHERIFF	37.90	COP-ISD SP ED	31.49	Intrst	
			MSU EXTENSION	9.47	COP-ISD EX SP ED	23.91	Total	
			ALBERT TWP OPER	24.74	F/A REAL,ALBERT FI	193.29		

PROP. ADDR: GRANT DR BOOTH DANIEL  
T29N R1E SEC 27 LOT 15 BIRCH GROVE SUB; ALSO, AN UNDIVIDED 1/8 47400 AVANTE DR  
INT IN AND TO LOT 5 LESS THE W 50 FEET THEREOF. WIXOM MI 48393

001-200-000-016-00 ----- 001-200-000-016-00 NO: 02280



CLASS: 401	PRE/MBT %	100	COUNTY ROADS	34.96	ALBERT ROADS	16.94	Tax	429.38
SCHOOL: 69030	TV	34,962	LIBRARY	20.97	ALBERT PARKS/CEM	17.48	W Admin	4.29
JOHANNESBURG-LE	AV	67,500	MCCOA	34.19	COP-ISD GENERAL	8.92	Due	433.67
M.CODE:	SEV	67,500	MONT CO SHERIFF	34.96	COP-ISD SP ED	29.04	Intrst	
			MSU EXTENSION	8.74	COP-ISD EX SP ED	22.05	Total	
			ALBERT TWP OPER	22.83	F/A REAL,ALBERT FI	178.30		

PROP. ADDR: 4634 GRANT DR DALY DANIEL JOSEPH  
T29N R1E SEC 27 LOT 16 BIRCH GROVE SUB; ALSO, AN UNDIVIDED 1/8 4634 GRANT DR  
INT IN AND TO LOT 5 LESS THE W 50 FEET THEREOF. LEWISTON MI 49756

001-200-000-017-00 ----- 001-200-000-017-00 NO: 02281



CLASS: 402	PRE/MBT %	100	COUNTY ROADS	4.07	ALBERT ROADS	1.97	Tax	50.03
SCHOOL: 69030	TV	4,079	LIBRARY	2.44	ALBERT PARKS/CEM	2.03	W Admin	0.50
JOHANNESBURG-LE	AV	20,100	MCCOA	3.99	COP-ISD GENERAL	1.04	Due	50.53
M.CODE:	SEV	20,100	MONT CO SHERIFF	4.07	COP-ISD SP ED	3.38	Intrst	
			MSU EXTENSION	1.01	COP-ISD EX SP ED	2.57	Total	
			ALBERT TWP OPER	2.66	F/A REAL,ALBERT FI	20.80		

PROP. ADDR: GRANT DR DALY DANIEL JOSEPH  
T29N R1E SEC 27 LOT 17 AND EAST 33 FT OF LOT 18 BIRCH GROVE 4634 GRANT DR  
SUB. AN UNDIVIDED 1/8 INT IN AND TO LOT 5 LESS THE W 50 FEET LEWISTON MI 49756  
THEREOF.

ALBERT TOWNSHIP  
Real & Personal Property  
Spec. Population: Ad Valorem+Special Acts

Parcel # Valuations Tax Heading Amount Tax Heading Amount --- Totals ---  
001-200-000-019-00 ----- 001-200-000-019-00 NO: 02282



CLASS: 401	PRE/MBT %	0	COUNTY ROADS	86.09	ALBERT ROADS	41.72	Tax	1,057.46
SCHOOL: 69030	TV	86,097	LIBRARY	51.65	ALBERT PARKS/CEM	43.04	W Admin	10.57
JOHANNESBURG-LE	AV	103,300	MCCOA	84.22	COP-ISD GENERAL	21.98	Due	1,068.03
M.CODE: SEV	SEV	103,300	MONT CO SHERIFF	86.09	COP-ISD SP ED	71.53	Intrst	
			MSU EXTENSION	21.52	COP-ISD EX SP ED	54.31	Total	
			ALBERT TWP OPER	56.22	F/A REAL,ALBERT FI	439.09		

PROP. ADDR: 2569 MARIUS ST MFTH HOME RENTALS LLC  
T29N R1E SEC 27 LOT 19 BIRCH GROVE SUB # 2 2895 MARION STREET  
LEWISTON MI 49756

001-200-000-020-00 ----- 001-200-000-020-00 NO: 02283



CLASS: 401	PRE/MBT %	0	COUNTY ROADS	74.02	ALBERT ROADS	35.87	Tax	909.18
SCHOOL: 69030	TV	74,025	LIBRARY	44.41	ALBERT PARKS/CEM	37.01	W Admin	9.09
JOHANNESBURG-LE	AV	84,800	MCCOA	72.41	COP-ISD GENERAL	18.89	Due	918.27
M.CODE: COREL	SEV	84,800	MONT CO SHERIFF	74.02	COP-ISD SP ED	61.50	Intrst	
			MSU EXTENSION	18.50	COP-ISD EX SP ED	46.70	Total	
			ALBERT TWP OPER	48.33	F/A REAL,ALBERT FI	377.52		

PROP. ADDR: 2595 MARIUS ST BUCKLAND TIMOTHY B & LYNN M  
T29N R1E SEC 27 LOT 20 BIRCH GROVE SUB # 2 10350 BARAGA  
TAYLOR MI 48180

001-200-000-021-01 ----- 001-200-000-021-01 NO: 02284



CLASS: 401	PRE/MBT %	100	COUNTY ROADS	54.43	ALBERT ROADS	26.38	Tax	668.58
SCHOOL: 69030	TV	54,437	LIBRARY	32.66	ALBERT PARKS/CEM	27.21	W Admin	6.68
JOHANNESBURG-LE	AV	90,300	MCCOA	53.25	COP-ISD GENERAL	13.89	Due	675.26
M.CODE: SEV	SEV	90,300	MONT CO SHERIFF	54.43	COP-ISD SP ED	45.23	Intrst	
			MSU EXTENSION	13.60	COP-ISD EX SP ED	34.34	Total	
			ALBERT TWP OPER	35.54	F/A REAL,ALBERT FI	277.62		

PROP. ADDR: 4641 BIRCH GROVE CT SIKORSKI SUZANNE  
T29N R1E SEC 27 LOTS 21-22 BIRCH GROVE SUB # 2 4641 BIRCH GROVE CT  
LEWISTON MI 49756

001-200-000-023-00 ----- 001-200-000-023-00 NO: 02285



CLASS: 401	PRE/MBT %	0	COUNTY ROADS	61.71	ALBERT ROADS	29.90	Tax	757.95
SCHOOL: 69030	TV	61,715	LIBRARY	37.02	ALBERT PARKS/CEM	30.85	W Admin	7.57
JOHANNESBURG-LE	AV	111,500	MCCOA	60.36	COP-ISD GENERAL	15.75	Due	765.52
M.CODE: SEV	SEV	111,500	MONT CO SHERIFF	61.71	COP-ISD SP ED	51.27	Intrst	
			MSU EXTENSION	15.42	COP-ISD EX SP ED	38.93	Total	
			ALBERT TWP OPER	40.29	F/A REAL,ALBERT FI	314.74		

PROP. ADDR: 4665 BIRCH GROVE CT ELKA SCOTT & SANDRA  
T29N R1E SEC 27 LOT 23 BIRCH GROVE SUB # 2 9339 LISS RD  
WILLIS MI 48191-9761

ALBERT TOWNSHIP  
Real & Personal Property  
Spec. Population: Ad Valorem+Special Acts

Parcel # Valuations Tax Heading Amount Tax Heading Amount --- Totals ---  
001-200-000-024-01 ----- 001-200-000-024-01 NO: 02286



CLASS: 401	PRE/MBT %	0	COUNTY ROADS	101.43	ALBERT ROADS	49.15	Tax	1,245.86
SCHOOL: 69030	TV	101,437	LIBRARY	60.86	ALBERT PARKS/CEM	50.71	W Admin	12.45
JOHANNESBURG-LE	AV	126,900	MCCOA	99.22	COP-ISD GENERAL	25.89	Due	1,258.31
M.CODE: SEV		126,900	MONT CO SHERIFF	101.43	COP-ISD SP ED	84.28	Intrst	
			MSU EXTENSION	25.35	COP-ISD EX SP ED	63.99	Total	
			ALBERT TWP OPER	66.23	F/A REAL,ALBERT FI	517.32		

PROP. ADDR: 4697 BIRCH GROVE CT YOUNG JEFFREY G & CARLOYN H/W  
T29N R1E SEC 27 LOT 24 & 25 BIRCH GROVE SUB #2 COMBINATION: 11567 FARMHILL DRIVE  
001-200-000-024-00; 025-00 FENTON MI 48430

001-200-000-026-00 ----- 001-200-000-026-00 NO: 02287



CLASS: 401	PRE/MBT %	100	COUNTY ROADS	0.00	ALBERT ROADS	0.00	Tax	0.00
SCHOOL: 69030	TV	76,579	LIBRARY	0.00	ALBERT PARKS/CEM	0.00	W Admin	0.00
JOHANNESBURG-LE	AV	176,300	MCCOA	0.00	COP-ISD GENERAL	0.00	Due	0.00
M.CODE: SEV		176,300	MONT CO SHERIFF	0.00	COP-ISD SP ED	0.00	Intrst	
			MSU EXTENSION	0.00	COP-ISD EX SP ED	0.00	Total	
			ALBERT TWP OPER	0.00	F/A REAL,ALBERT FI	0.00		

PROP. ADDR: 4707 BIRCH GROVE CT SNARSKI ANTHONY & ELLAINA M TRUST  
MAP NUM: JBOR23-02 4707 BIRCH GROVE CT  
T29N R1E SEC 27 LOTS 26 & 27 BIRCH GROVE SUB # 2 LEWISTON MI 49756

001-200-000-028-00 ----- 001-200-000-028-00 NO: 02288



CLASS: 401	PRE/MBT %	100	COUNTY ROADS	39.16	ALBERT ROADS	18.97	Tax	480.95
SCHOOL: 69030	TV	39,160	LIBRARY	23.49	ALBERT PARKS/CEM	19.58	W Admin	4.80
JOHANNESBURG-LE	AV	72,100	MCCOA	38.30	COP-ISD GENERAL	9.99	Due	485.75
M.CODE: CAPIT	SEV	72,100	MONT CO SHERIFF	39.16	COP-ISD SP ED	32.53	Intrst	
			MSU EXTENSION	9.79	COP-ISD EX SP ED	24.70	Total	
			ALBERT TWP OPER	25.57	F/A REAL,ALBERT FI	199.71		

PROP. ADDR: 4672 BIRCH GROVE CT SWINSON GINA M & ANDREW W/H  
T29N R1E SEC 27 LOT 28 BIRCH GROVE SUB 2 4672 BIRCH GROVE CT  
LEWISTON MI 49756

001-200-000-029-00 ----- 001-200-000-029-00 NO: 02289



CLASS: 401	PRE/MBT %	0	COUNTY ROADS	65.70	ALBERT ROADS	31.84	Tax	807.02
SCHOOL: 69030	TV	65,709	LIBRARY	39.42	ALBERT PARKS/CEM	32.85	W Admin	8.07
JOHANNESBURG-LE	AV	79,200	MCCOA	64.27	COP-ISD GENERAL	16.77	Due	815.09
M.CODE: SEV		79,200	MONT CO SHERIFF	65.70	COP-ISD SP ED	54.59	Intrst	
			MSU EXTENSION	16.42	COP-ISD EX SP ED	41.45	Total	
			ALBERT TWP OPER	42.90	F/A REAL,ALBERT FI	335.11		

PROP. ADDR: 4656 BIRCH GROVE CT FEENEY SHARON  
T29N R1E SEC 27 LOT 29 BIRCH GROVE SUB # 2 953 POMELO PL  
SARASOTA FL 34236

ALBERT TOWNSHIP  
Real & Personal Property  
Spec. Population: Ad Valorem+Special Acts

Parcel # Valuations Tax Heading Amount Tax Heading Amount --- Totals ---  
001-200-000-030-00 ----- 001-200-000-030-00 NO: 02290



CLASS: 401	PRE/MBT %	100	COUNTY ROADS	39.08	ALBERT ROADS	18.94	Tax	480.03
SCHOOL: 69030	TV	39,085	LIBRARY	23.45	ALBERT PARKS/CEM	19.54	W Admin	4.80
JOHANNESBURG-LE	AV	76,600	MCCOA	38.23	COP-ISD GENERAL	9.97	Due	484.83
M.CODE: SEV		76,600	MONT CO SHERIFF	39.08	COP-ISD SP ED	32.47	Intrst	
			MSU EXTENSION	9.77	COP-ISD EX SP ED	24.65	Total	
			ALBERT TWP OPER	25.52	F/A REAL,ALBERT FI	199.33		

PROP. ADDR: 4640 BIRCH GROVE CT TRUSCOTT JAMES J  
T29N R1E SEC 27 LOT 30 OF BIRCH GROVE SUB # 2 ALSO THE E 33 FT PO BOX 1038  
OF LOT 31 LEWISTON MI 49756

001-200-000-031-00 ----- 001-200-000-031-00 NO: 02291



CLASS: 401	PRE/MBT %	0	COUNTY ROADS	23.90	ALBERT ROADS	11.58	Tax	293.57
SCHOOL: 69030	TV	23,905	LIBRARY	14.34	ALBERT PARKS/CEM	11.95	W Admin	2.93
JOHANNESBURG-LE	AV	38,000	MCCOA	23.38	COP-ISD GENERAL	6.10	Due	296.50
M.CODE: SEV		38,000	MONT CO SHERIFF	23.90	COP-ISD SP ED	19.86	Intrst	
			MSU EXTENSION	5.97	COP-ISD EX SP ED	15.08	Total	
			ALBERT TWP OPER	15.60	F/A REAL,ALBERT FI	121.91		

PROP. ADDR: 4616 BIRCH GROVE CT JESTER DOUGLAS B  
T29N R1E SEC 27 LOT 31 OF BIRCH GROVE SUB #2 LESS E 33 FT 24567 CHRISTINA DR  
THEREOF FLAT ROCK MI 48134

001-200-000-032-00 ----- 001-200-000-032-00 NO: 02292



CLASS: 401	PRE/MBT %	100	COUNTY ROADS	41.56	ALBERT ROADS	20.14	Tax	510.48
SCHOOL: 69030	TV	41,564	LIBRARY	24.93	ALBERT PARKS/CEM	20.78	W Admin	5.10
JOHANNESBURG-LE	AV	50,200	MCCOA	40.65	COP-ISD GENERAL	10.61	Due	515.58
M.CODE: CAPIT	SEV	50,200	MONT CO SHERIFF	41.56	COP-ISD SP ED	34.53	Intrst	
			MSU EXTENSION	10.39	COP-ISD EX SP ED	26.22	Total	
			ALBERT TWP OPER	27.14	F/A REAL,ALBERT FI	211.97		

PROP. ADDR: 4637 JEANETTE ST VANCOLLIE BRIAN LEE  
T29N R1E SEC 27 BEG AT NE COR LOT 32 BIRCH GROVE SUB #2 TH S 4637 JEANETTE ST  
0DEG 49MIN W 200 FT ALG E LINE LOT 32 TH N 89DEG 11MIN W 73 FT LEWISTON MI 49756  
ALONG S LINE LOT TH N 0DEG 49MIN E 200 FT TH S 89DEG 11MIN E  
73 FT ON N LINE OF LOT 32 TO POB PART OF LOT 32 BIRCH GROVE  
SUB #2 PARCEL A

ALBERT TOWNSHIP  
Real & Personal Property  
Spec. Population: Ad Valorem+Special Acts

Parcel # Valuations Tax Heading Amount Tax Heading Amount --- Totals ---  
001-200-000-032-01 ----- 001-200-000-032-01 NO: 02293



CLASS	PRE/MBT %	Valuations	Tax Heading	Amount	Tax Heading	Amount		Totals
401	0		COUNTY ROADS	31.80	ALBERT ROADS	15.41	Tax	390.64
SCHOOL: 69030	TV	31,808	LIBRARY	19.08	ALBERT PARKS/CEM	15.90	W Admin	3.90
JOHANNESBURG-LE	AV	46,400	MCCOA	31.11	COP-ISD GENERAL	8.12	Due	394.54
M.CODE:	SEV	46,400	MONT CO SHERIFF	31.80	COP-ISD SP ED	26.42	Intrst	
			MSU EXTENSION	7.95	COP-ISD EX SP ED	20.06	Total	
			ALBERT TWP OPER	20.77	F/A REAL,ALBERT FI	162.22		

PROP. ADDR: 2675 MARIUS ST SCHAFFRAN JAMES E JR  
 T29N R1E SEC 27 COM AT NE COR LOT 32 BIRCH GROVE SUB #2 TH N 6026 KIM AVE  
 89DEG 11MIN W 218.0 FT ALG N LINE LOT 32, TH S 0DEG 49MIN W ALLEN PARK MI 48101  
 90.0 FT ALG W LNE OF LOT TO POB. TH ALNG W LINE LOT 32 S 0DEG  
 49MIN W 110.0 FT, TH S 89DEG 11MIN E 145.0 FT ALNG S LINE, TH  
 N 0DEG 49MIN E 110.0 FT, TH N 89DEG 11MIN W 145.0 FT TO POB

001-200-000-032-02 ----- 001-200-000-032-02 NO: 02294



CLASS	PRE/MBT %	Valuations	Tax Heading	Amount	Tax Heading	Amount		Totals
401	100		COUNTY ROADS	32.50	ALBERT ROADS	15.75	Tax	399.19
SCHOOL: 69030	TV	32,505	LIBRARY	19.50	ALBERT PARKS/CEM	16.25	W Admin	3.99
JOHANNESBURG-LE	AV	52,000	MCCOA	31.79	COP-ISD GENERAL	8.29	Due	403.18
M.CODE:	SEV	52,000	MONT CO SHERIFF	32.50	COP-ISD SP ED	27.00	Intrst	
			MSU EXTENSION	8.12	COP-ISD EX SP ED	20.50	Total	
			ALBERT TWP OPER	21.22	F/A REAL,ALBERT FI	165.77		

PROP. ADDR: 2683 MARIUS ST WELCH EMILY J  
 T29N R1E SEC 27 COM AT NE COR LOT 32 BIRCH GROVE SUB #2 TH N 1500 LINWOOD AVE  
 89DEG 11MIN W 73.0 FT ON N LINE LOT 32 TO POB. TH N 89DEG ROYAL OAK MI 48067  
 11MIN W 145.0 FT, TH S 0DEG 49MIN W 90.0 FT ON W LINE OF LOT  
 32 TH S 89DEG 11MIN E 145.0 FT, TH N 0DEG 49MIN E 90.0 FT TO  
 POB

001-200-000-033-00 ----- 001-200-000-033-00 NO: 02295



CLASS	PRE/MBT %	Valuations	Tax Heading	Amount	Tax Heading	Amount		Totals
402	0		COUNTY ROADS	2.28	ALBERT ROADS	1.10	Tax	28.02
SCHOOL: 69030	TV	2,285	LIBRARY	1.37	ALBERT PARKS/CEM	1.14	W Admin	0.28
JOHANNESBURG-LE	AV	3,000	MCCOA	2.23	COP-ISD GENERAL	0.58	Due	28.30
M.CODE:	SEV	3,000	MONT CO SHERIFF	2.28	COP-ISD SP ED	1.89	Intrst	
			MSU EXTENSION	0.57	COP-ISD EX SP ED	1.44	Total	
			ALBERT TWP OPER	1.49	F/A REAL,ALBERT FI	11.65		

PROP. ADDR: ROSSO DOROTHY J LIVING TRUST  
 T29N R1E SEC 27 LOT 33 BIRCH GROVE SUB #3 46396 PEACH GROVE  
 MACOMB MI 48044

ALBERT TOWNSHIP  
Real & Personal Property  
Spec. Population: Ad Valorem+Special Acts

Parcel # Valuations Tax Heading Amount Tax Heading Amount --- Totals ---  
001-200-000-034-00 ----- 001-200-000-034-00 NO: 02296



CLASS: 402	PRE/MBT %	100	COUNTY ROADS	2.28	ALBERT ROADS	1.10	Tax	28.02
SCHOOL: 69030	TV	2,285	LIBRARY	1.37	ALBERT PARKS/CEM	1.14	W Admin	0.28
JOHANNESBURG-LE	AV	3,000	MCCOA	2.23	COP-ISD GENERAL	0.58	Due	28.30
M.CODE:	SEV	3,000	MONT CO SHERIFF	2.28	COP-ISD SP ED	1.89	Intrst	
			MSU EXTENSION	0.57	COP-ISD EX SP ED	1.44	Total	
			ALBERT TWP OPER	1.49	F/A REAL,ALBERT FI	11.65		

PROP. ADDR: ZISKA MICHAEL & KATHRYN  
T29N R1E SEC 27 LOT 34 BIRCH GROVE 3 4690 JEANETTE STREET  
LEWISTON MI 49756

001-200-000-035-00 ----- 001-200-000-035-00 NO: 02297



CLASS: 402	PRE/MBT %	100	COUNTY ROADS	3.49	ALBERT ROADS	1.69	Tax	42.85
SCHOOL: 69030	TV	3,492	LIBRARY	2.09	ALBERT PARKS/CEM	1.74	W Admin	0.42
JOHANNESBURG-LE	AV	4,400	MCCOA	3.41	COP-ISD GENERAL	0.89	Due	43.27
M.CODE:	SEV	4,400	MONT CO SHERIFF	3.49	COP-ISD SP ED	2.90	Intrst	
			MSU EXTENSION	0.87	COP-ISD EX SP ED	2.20	Total	
			ALBERT TWP OPER	2.28	F/A REAL,ALBERT FI	17.80		

PROP. ADDR: ZISKA MICHAEL & KATHRYN  
T29N R1E SEC 27 LOT 35 BIRCH GROVE 3 4690 JEANETTE STREET  
LEWISTON MI 49756

001-200-000-036-00 ----- 001-200-000-036-00 NO: 02298



CLASS: 402	PRE/MBT %	100	COUNTY ROADS	2.28	ALBERT ROADS	1.10	Tax	28.02
SCHOOL: 69030	TV	2,285	LIBRARY	1.37	ALBERT PARKS/CEM	1.14	W Admin	0.28
JOHANNESBURG-LE	AV	3,000	MCCOA	2.23	COP-ISD GENERAL	0.58	Due	28.30
M.CODE:	SEV	3,000	MONT CO SHERIFF	2.28	COP-ISD SP ED	1.89	Intrst	
			MSU EXTENSION	0.57	COP-ISD EX SP ED	1.44	Total	
			ALBERT TWP OPER	1.49	F/A REAL,ALBERT FI	11.65		

PROP. ADDR: ABBE GINA M  
T29N R1E SEC 27 LOT # 36 BIRCH GROVE #3 4672 BIRCH GROVE CT  
LEWISTON MI 49756

001-200-000-037-00 ----- 001-200-000-037-00 NO: 02299



CLASS: 401	PRE/MBT %	0	COUNTY ROADS	14.37	ALBERT ROADS	6.96	Tax	176.53
SCHOOL: 69030	TV	14,378	LIBRARY	8.62	ALBERT PARKS/CEM	7.18	W Admin	1.76
JOHANNESBURG-LE	AV	21,100	MCCOA	14.06	COP-ISD GENERAL	3.67	Due	178.29
M.CODE:	SEV	21,100	MONT CO SHERIFF	14.37	COP-ISD SP ED	11.94	Intrst	
			MSU EXTENSION	3.59	COP-ISD EX SP ED	9.07	Total	
			ALBERT TWP OPER	9.38	F/A REAL,ALBERT FI	73.32		

PROP. ADDR: SNARSKI ANTHONY P & ELLAINA M  
T29N R1E SEC 27 LOT # 37 BIRCH GROVE #3 4707 BIRCH GROVE CT.  
LEWISTON MI 49756

ALBERT TOWNSHIP  
Real & Personal Property  
Spec. Population: Ad Valorem+Special Acts


Parcel # Valuations Tax Heading Amount Tax Heading Amount --- Totals ---  
001-200-000-038-00 ----- 001-200-000-038-00 NO: 02300



CLASS: 402	PRE/MBT %	0	COUNTY ROADS	2.52	ALBERT ROADS	1.22	Tax	30.98
SCHOOL: 69030	TV	2,527	LIBRARY	1.51	ALBERT PARKS/CEM	1.26	W Admin	0.30
JOHANNESBURG-LE	AV	3,200	MCCOA	2.47	COP-ISD GENERAL	0.64	Due	31.28
M.CODE:	SEV	3,200	MONT CO SHERIFF	2.52	COP-ISD SP ED	2.09	Intrst	
			MSU EXTENSION	0.63	COP-ISD EX SP ED	1.59	Total	
			ALBERT TWP OPER	1.65	F/A REAL,ALBERT FI	12.88		

PROP. ADDR: SNARSKI ANTHONY P & ELLAINA M  
T29N R1E SEC 27 LOT # 38 BIRCH GROVE # 3 4707 BIRCH GROVE CT.  
LEWISTON MI 49756

001-200-000-039-00 ----- 001-200-000-039-00 NO: 02301



CLASS: 401	PRE/MBT %	100	COUNTY ROADS	49.83	ALBERT ROADS	24.15	Tax	612.10
SCHOOL: 69030	TV	49,838	LIBRARY	29.90	ALBERT PARKS/CEM	24.91	W Admin	6.12
JOHANNESBURG-LE	AV	66,900	MCCOA	48.75	COP-ISD GENERAL	12.72	Due	618.22
M.CODE:	SEV	66,900	MONT CO SHERIFF	49.83	COP-ISD SP ED	41.41	Intrst	
			MSU EXTENSION	12.45	COP-ISD EX SP ED	31.44	Total	
			ALBERT TWP OPER	32.54	F/A REAL,ALBERT FI	254.17		

PROP. ADDR: 4720 JEANETTE ST TAYLOR RUTH E  
T29N R1E SEC 27 LOT 39 BIRCH GROVE SUB # 3 4720 JEANETTE  
LEWISTON MI 49756

001-200-000-040-00 ----- 001-200-000-040-00 NO: 02302



CLASS: 401	PRE/MBT %	100	COUNTY ROADS	7.71	ALBERT ROADS	3.73	Tax	94.65
SCHOOL: 69030	TV	7,710	LIBRARY	4.62	ALBERT PARKS/CEM	3.85	W Admin	0.94
JOHANNESBURG-LE	AV	9,700	MCCOA	7.54	COP-ISD GENERAL	1.96	Due	95.59
M.CODE:	SEV	9,700	MONT CO SHERIFF	7.71	COP-ISD SP ED	6.40	Intrst	
			MSU EXTENSION	1.92	COP-ISD EX SP ED	4.86	Total	
			ALBERT TWP OPER	5.03	F/A REAL,ALBERT FI	39.32		

PROP. ADDR: TAYLOR RUTH E L/E  
T29N R1E SEC 27 LOT 40 BIRCH GROVE SUB #3 4720 JEANETTE  
LEWISTON MI 49756

001-200-000-041-00 ----- 001-200-000-041-00 NO: 02303



CLASS: 402	PRE/MBT %	100	COUNTY ROADS	2.40	ALBERT ROADS	1.16	Tax	29.50
SCHOOL: 69030	TV	2,407	LIBRARY	1.44	ALBERT PARKS/CEM	1.20	W Admin	0.29
JOHANNESBURG-LE	AV	3,100	MCCOA	2.35	COP-ISD GENERAL	0.61	Due	29.79
M.CODE:	SEV	3,100	MONT CO SHERIFF	2.40	COP-ISD SP ED	1.99	Intrst	
			MSU EXTENSION	0.60	COP-ISD EX SP ED	1.51	Total	
			ALBERT TWP OPER	1.57	F/A REAL,ALBERT FI	12.27		

PROP. ADDR: ZISKA MICHAEL J & KATHRYN A  
T29N R1E SEC 27 LOT # 41 BIRCH GROVE #3 4690 JEANETTE ST  
LEWISTON MI 49756



ALBERT TOWNSHIP  
Real & Personal Property  
Spec. Population: Ad Valorem+Special Acts

Parcel # Valuations Tax Heading Amount Tax Heading Amount --- Totals ---  
001-200-000-042-00 ----- 001-200-000-042-00 NO: 02304



CLASS: 401	PRE/MBT %	100	COUNTY ROADS	45.62	ALBERT ROADS	22.10	Tax	560.33
SCHOOL: 69030	TV	45,624	LIBRARY	27.37	ALBERT PARKS/CEM	22.81	W Admin	5.60
JOHANNESBURG-LE	AV	97,600	MCCOA	44.62	COP-ISD GENERAL	11.64	Due	565.93
M.CODE:	SEV	97,600	MONT CO SHERIFF	45.62	COP-ISD SP ED	37.90	Intrst	
			MSU EXTENSION	11.40	COP-ISD EX SP ED	28.78	Total	
			ALBERT TWP OPER	29.79	F/A REAL,ALBERT FI	232.68		

PROP. ADDR: 4690 JEANETTE ST  
T29N R1E SEC 27 LOT # 42 BIRCH GROVE #3

ZISKA MICHAEL J & KATHRYN A  
4690 JEANETTE ST  
LEWISTON MI 49756

001-200-000-043-00 ----- 001-200-000-043-00 NO: 02305



CLASS: 402	PRE/MBT %	100	COUNTY ROADS	2.02	ALBERT ROADS	0.97	Tax	24.79
SCHOOL: 69030	TV	2,022	LIBRARY	1.21	ALBERT PARKS/CEM	1.01	W Admin	0.24
JOHANNESBURG-LE	AV	3,000	MCCOA	1.97	COP-ISD GENERAL	0.51	Due	25.03
M.CODE:	SEV	3,000	MONT CO SHERIFF	2.02	COP-ISD SP ED	1.68	Intrst	
			MSU EXTENSION	0.50	COP-ISD EX SP ED	1.27	Total	
			ALBERT TWP OPER	1.32	F/A REAL,ALBERT FI	10.31		

PROP. ADDR:  
T29N R1E SEC 27 LOT 43 BIRCH GROVE #3

ZISKA MICHAEL J & KATHRYN A  
4690 JEANETTE ST  
LEWISTON MI 49756

001-200-000-044-00 ----- 001-200-000-044-00 NO: 02306



CLASS: 402	PRE/MBT %	100	COUNTY ROADS	2.28	ALBERT ROADS	1.10	Tax	28.02
SCHOOL: 69030	TV	2,285	LIBRARY	1.37	ALBERT PARKS/CEM	1.14	W Admin	0.28
JOHANNESBURG-LE	AV	3,000	MCCOA	2.23	COP-ISD GENERAL	0.58	Due	28.30
M.CODE:	SEV	3,000	MONT CO SHERIFF	2.28	COP-ISD SP ED	1.89	Intrst	
			MSU EXTENSION	0.57	COP-ISD EX SP ED	1.44	Total	
			ALBERT TWP OPER	1.49	F/A REAL,ALBERT FI	11.65		

PROP. ADDR:  
T29N R1E SEC 27 LOT 44 BIRCH GROVE #3

ZISKA MICHAEL & KATHRYN  
4690 JEANETTE STREET  
LEWISTON MI 49756

001-200-000-045-00 ----- 001-200-000-045-00 NO: 02307



CLASS: 402	PRE/MBT %	100	COUNTY ROADS	4.57	ALBERT ROADS	2.21	Tax	56.13
SCHOOL: 69030	TV	4,575	LIBRARY	2.74	ALBERT PARKS/CEM	2.28	W Admin	0.56
JOHANNESBURG-LE	AV	5,900	MCCOA	4.47	COP-ISD GENERAL	1.16	Due	56.69
M.CODE:	SEV	5,900	MONT CO SHERIFF	4.57	COP-ISD SP ED	3.80	Intrst	
			MSU EXTENSION	1.14	COP-ISD EX SP ED	2.88	Total	
			ALBERT TWP OPER	2.98	F/A REAL,ALBERT FI	23.33		

PROP. ADDR:  
T29N R1E SEC 27 LOT # 45 BIRCH GROVE #3

NELSON RONALD L & GUIA M  
4659 BERNADETTE ST  
LEWISTON MI 49756

ALBERT TOWNSHIP  
Real & Personal Property  
Spec. Population: Ad Valorem+Special Acts

Parcel # Valuations Tax Heading Amount Tax Heading Amount --- Totals ---  
001-200-000-046-00 ----- 001-200-000-046-00 NO: 02308



CLASS	PRE/MBT %	Valuations	Tax Heading	Amount	Tax Heading	Amount		Totals
401		100	COUNTY ROADS	22.32	ALBERT ROADS	10.81	Tax	274.12
SCHOOL: 69030	TV	22,320	LIBRARY	13.39	ALBERT PARKS/CEM	11.16	W Admin	2.74
JOHANNESBURG-LE	AV	46,700	MCCOA	21.83	COP-ISD GENERAL	5.69	Due	276.86
M.CODE: SEV		46,700	MONT CO SHERIFF	22.32	COP-ISD SP ED	18.54	Intrst	
			MSU EXTENSION	5.58	COP-ISD EX SP ED	14.08	Total	
			ALBERT TWP OPER	14.57	F/A REAL,ALBERT FI	113.83		

PROP. ADDR: 4659 BERNADETTE ST  
T29N R1E SEC 27 LOT 46 BIRCH GROVE SUB #3

NELSON RONALD L & GUIA M  
4659 BERNADETTE ST  
LEWISTON MI 49756

001-200-000-047-00 ----- 001-200-000-047-00 NO: 02309



CLASS	PRE/MBT %	Valuations	Tax Heading	Amount	Tax Heading	Amount		Totals
402		0	COUNTY ROADS	1.68	ALBERT ROADS	0.81	Tax	20.62
SCHOOL: 69030	TV	1,684	LIBRARY	1.01	ALBERT PARKS/CEM	0.84	W Admin	0.20
JOHANNESBURG-LE	AV	2,200	MCCOA	1.64	COP-ISD GENERAL	0.42	Due	20.82
M.CODE: SEV		2,200	MONT CO SHERIFF	1.68	COP-ISD SP ED	1.39	Intrst	
			MSU EXTENSION	0.42	COP-ISD EX SP ED	1.06	Total	
			ALBERT TWP OPER	1.09	F/A REAL,ALBERT FI	8.58		

PROP. ADDR:  
T29N R1E SEC 27 LOT 47 BIRCH GROVE SUB #3

DITTMER WILLIAM M  
5365 AINTREE  
ROCHESTER MI 48306

001-200-000-048-00 ----- 001-200-000-048-00 NO: 02310



CLASS	PRE/MBT %	Valuations	Tax Heading	Amount	Tax Heading	Amount		Totals
402		0	COUNTY ROADS	1.68	ALBERT ROADS	0.81	Tax	20.62
SCHOOL: 69030	TV	1,684	LIBRARY	1.01	ALBERT PARKS/CEM	0.84	W Admin	0.20
JOHANNESBURG-LE	AV	2,200	MCCOA	1.64	COP-ISD GENERAL	0.42	Due	20.82
M.CODE: SEV		2,200	MONT CO SHERIFF	1.68	COP-ISD SP ED	1.39	Intrst	
			MSU EXTENSION	0.42	COP-ISD EX SP ED	1.06	Total	
			ALBERT TWP OPER	1.09	F/A REAL,ALBERT FI	8.58		

PROP. ADDR:  
T29N R1E SEC 27 LOT 48 BIRCH GROVE SUB #3

DITTMER WILLIAM M ET UX  
5365 AINTREE  
ROCHESTER MI 48306

001-200-000-049-00 ----- 001-200-000-049-00 NO: 02311



CLASS	PRE/MBT %	Valuations	Tax Heading	Amount	Tax Heading	Amount		Totals
401		100	COUNTY ROADS	57.88	ALBERT ROADS	28.04	Tax	710.89
SCHOOL: 69030	TV	57,881	LIBRARY	34.72	ALBERT PARKS/CEM	28.94	W Admin	7.10
JOHANNESBURG-LE	AV	70,200	MCCOA	56.61	COP-ISD GENERAL	14.77	Due	717.99
M.CODE: COREL	SEV	70,200	MONT CO SHERIFF	57.88	COP-ISD SP ED	48.09	Intrst	
			MSU EXTENSION	14.47	COP-ISD EX SP ED	36.51	Total	
			ALBERT TWP OPER	37.79	F/A REAL,ALBERT FI	295.19		

PROP. ADDR: 4689 BERNADETTE ST  
T29N R1E SEC 27 LOT 49 BIRCH GROVE 3

BARNARD SCOTT & VICKI  
4689 BERNADETTE ST  
LEWISTON MI 49756

ALBERT TOWNSHIP  
Real & Personal Property  
Spec. Population: Ad Valorem+Special Acts

Parcel # Valuations Tax Heading Amount Tax Heading Amount --- Totals ---  
001-200-000-050-00 ----- 001-200-000-050-00 NO: 02312



CLASS: 402	PRE/MBT %	100	COUNTY ROADS	1.68	ALBERT ROADS	0.81	Tax	20.62
SCHOOL: 69030	TV	1,684	LIBRARY	1.01	ALBERT PARKS/CEM	0.84	W Admin	0.20
JOHANNESBURG-LE	AV	2,200	MCCOA	1.64	COP-ISD GENERAL	0.42	Due	20.82
M.CODE:	SEV	2,200	MONT CO SHERIFF	1.68	COP-ISD SP ED	1.39	Intrst	
			MSU EXTENSION	0.42	COP-ISD EX SP ED	1.06	Total	
			ALBERT TWP OPER	1.09	F/A REAL,ALBERT FI	8.58		

PROP. ADDR: T29N R1E SEC 27 LOT 50 BIRCH GROVE SUB #3  
TAYLOR RUTH E L/E  
4720 JEANETTE  
LEWISTON MI 49756

001-200-000-051-00 ----- 001-200-000-051-00 NO: 02313



CLASS: 402	PRE/MBT %	100	COUNTY ROADS	1.68	ALBERT ROADS	0.81	Tax	20.62
SCHOOL: 69030	TV	1,684	LIBRARY	1.01	ALBERT PARKS/CEM	0.84	W Admin	0.20
JOHANNESBURG-LE	AV	2,200	MCCOA	1.64	COP-ISD GENERAL	0.42	Due	20.82
M.CODE:	SEV	2,200	MONT CO SHERIFF	1.68	COP-ISD SP ED	1.39	Intrst	
			MSU EXTENSION	0.42	COP-ISD EX SP ED	1.06	Total	
			ALBERT TWP OPER	1.09	F/A REAL,ALBERT FI	8.58		

PROP. ADDR: T29N R1E SEC 27 LOT 51 BIRCH GROVE SUB #3  
TAYLOR RUTH E L/E  
4720 JEANETTE  
LEWISTON MI 49756

001-200-000-052-00 ----- 001-200-000-052-00 NO: 02314



CLASS: 402	PRE/MBT %	100	COUNTY ROADS	1.68	ALBERT ROADS	0.81	Tax	20.62
SCHOOL: 69030	TV	1,684	LIBRARY	1.01	ALBERT PARKS/CEM	0.84	W Admin	0.20
JOHANNESBURG-LE	AV	2,200	MCCOA	1.64	COP-ISD GENERAL	0.42	Due	20.82
M.CODE:	SEV	2,200	MONT CO SHERIFF	1.68	COP-ISD SP ED	1.39	Intrst	
			MSU EXTENSION	0.42	COP-ISD EX SP ED	1.06	Total	
			ALBERT TWP OPER	1.09	F/A REAL,ALBERT FI	8.58		

PROP. ADDR: T29N R1E SEC 27 LOT 52 BIRCH GROVE SUB #3  
TAYLOR RUTH E L/E  
4720 JEANETTE  
LEWISTON MI 49756

001-200-000-053-00 ----- 001-200-000-053-00 NO: 02315



CLASS: 402	PRE/MBT %	100	COUNTY ROADS	2.02	ALBERT ROADS	0.97	Tax	24.79
SCHOOL: 69030	TV	2,022	LIBRARY	1.21	ALBERT PARKS/CEM	1.01	W Admin	0.24
JOHANNESBURG-LE	AV	2,700	MCCOA	1.97	COP-ISD GENERAL	0.51	Due	25.03
M.CODE:	SEV	2,700	MONT CO SHERIFF	2.02	COP-ISD SP ED	1.68	Intrst	
			MSU EXTENSION	0.50	COP-ISD EX SP ED	1.27	Total	
			ALBERT TWP OPER	1.32	F/A REAL,ALBERT FI	10.31		

PROP. ADDR: T29N R1E SEC 27 LOT 53 BIRCH GROVE SUB #3  
TAYLOR RUTH E L/E  
4720 JEANETTE  
LEWISTON MI 49756

ALBERT TOWNSHIP  
Real & Personal Property  
Spec. Population: Ad Valorem+Special Acts

Parcel # Valuations Tax Heading Amount Tax Heading Amount --- Totals ---  
001-200-000-054-01 ----- 001-200-000-054-01 NO: 02316



CLASS: 401	PRE/MBT %	100	COUNTY ROADS	45.31	ALBERT ROADS	21.95	Tax	556.49
SCHOOL: 69030	TV	45,312	LIBRARY	27.18	ALBERT PARKS/CEM	22.65	W Admin	5.56
JOHANNESBURG-LE	AV	54,300	MCCOA	44.32	COP-ISD GENERAL	11.56	Due	562.05
M.CODE: LERET	SEV	54,300	MONT CO SHERIFF	45.31	COP-ISD SP ED	37.64	Intrst	
			MSU EXTENSION	11.32	COP-ISD EX SP ED	28.58	Total	
			ALBERT TWP OPER	29.58	F/A REAL,ALBERT FI	231.09		

PROP. ADDR: 4731 LAKE AVE ISOM SHIRLEY E L/E  
T29N R1E SEC 27 LOTS 54 & 55 BIRCH GROVE #3 SUBD (2004 COMB W/ 4731 LAKE AVE  
054-00 & 055-00) LEWISTON MI 49756

001-200-000-056-00 ----- 001-200-000-056-00 NO: 02317



CLASS: 401	PRE/MBT %	0	COUNTY ROADS	12.01	ALBERT ROADS	5.82	Tax	147.54
SCHOOL: 69030	TV	12,017	LIBRARY	7.21	ALBERT PARKS/CEM	6.00	W Admin	1.47
JOHANNESBURG-LE	AV	14,300	MCCOA	11.75	COP-ISD GENERAL	3.06	Due	149.01
M.CODE:	SEV	14,300	MONT CO SHERIFF	12.01	COP-ISD SP ED	9.98	Intrst	
			MSU EXTENSION	3.00	COP-ISD EX SP ED	7.58	Total	
			ALBERT TWP OPER	7.84	F/A REAL,ALBERT FI	61.28		

PROP. ADDR: 4720 BERNADETTE ST SCHULTZ DENNIS J  
T29N R1E SEC 27 LOT 56 BIRCH GROVE SUB # 3 PO BOX 102  
LEWISTON MI 49756

001-200-000-057-00 ----- 001-200-000-057-00 NO: 02318



CLASS: 401	PRE/MBT %	100	COUNTY ROADS	45.99	ALBERT ROADS	22.28	Tax	564.84
SCHOOL: 69030	TV	45,990	LIBRARY	27.59	ALBERT PARKS/CEM	22.99	W Admin	5.64
JOHANNESBURG-LE	AV	49,000	MCCOA	44.98	COP-ISD GENERAL	11.74	Due	570.48
M.CODE:	SEV	49,000	MONT CO SHERIFF	45.99	COP-ISD SP ED	38.21	Intrst	
			MSU EXTENSION	11.49	COP-ISD EX SP ED	29.01	Total	
			ALBERT TWP OPER	30.03	F/A REAL,ALBERT FI	234.54		

PROP. ADDR: 4704 BERNADETTE ST BEEBE PATRICIA L  
T29N R1E SEC 27 LOT # 57 BIRCH GROVE #3 4704 BERNADETTE ST  
LEWISTON MI 49756

001-200-000-058-00 ----- 001-200-000-058-00 NO: 02319



CLASS: 401	PRE/MBT %	100	COUNTY ROADS	0.00	ALBERT ROADS	0.00	Tax	0.00
SCHOOL: 69030	TV	59,655	LIBRARY	0.00	ALBERT PARKS/CEM	0.00	W Admin	0.00
JOHANNESBURG-LE	AV	75,500	MCCOA	0.00	COP-ISD GENERAL	0.00	Due	0.00
M.CODE: COREL	SEV	75,500	MONT CO SHERIFF	0.00	COP-ISD SP ED	0.00	Intrst	
			MSU EXTENSION	0.00	COP-ISD EX SP ED	0.00	Total	
			ALBERT TWP OPER	0.00	F/A REAL,ALBERT FI	0.00		

PROP. ADDR: 4690 BERNADETTE ST HARRISON TAMERA  
MAP NUM: 23BOR-V05 4690 BERNADETTE ST  
T29N R1E SEC 27 LOT # 58 BIRCH GROVE #3 LEWISTON MI 49756

ALBERT TOWNSHIP  
Real & Personal Property  
Spec. Population: Ad Valorem+Special Acts

Parcel # Valuations Tax Heading Amount Tax Heading Amount --- Totals ---  
001-200-000-059-00 ----- 001-200-000-059-00 NO: 02320



CLASS	PRE/MBT %	Valuations	Tax Heading	Amount	Tax Heading	Amount		Totals
402	0		COUNTY ROADS	2.28	ALBERT ROADS	1.10	Tax	28.02
SCHOOL: 69030	TV	2,285	LIBRARY	1.37	ALBERT PARKS/CEM	1.14	W Admin	0.28
JOHANNESBURG-LE	AV	3,000	MCCOA	2.23	COP-ISD GENERAL	0.58	Due	28.30
M.CODE: SEV	3,000		MONT CO SHERIFF	2.28	COP-ISD SP ED	1.89	Intrst	
			MSU EXTENSION	0.57	COP-ISD EX SP ED	1.44	Total	
			ALBERT TWP OPER	1.49	F/A REAL,ALBERT FI	11.65		

PROP. ADDR: MAY THEODORE V TRUST  
T29N R1E SEC 27 LOT 59 BIRCH GROVE SUB #3 2847 BAY ST  
LEWISTON MI 49756

001-200-000-060-00 ----- 001-200-000-060-00 NO: 02321



CLASS	PRE/MBT %	Valuations	Tax Heading	Amount	Tax Heading	Amount		Totals
402	0		COUNTY ROADS	2.28	ALBERT ROADS	1.10	Tax	28.02
SCHOOL: 69030	TV	2,285	LIBRARY	1.37	ALBERT PARKS/CEM	1.14	W Admin	0.28
JOHANNESBURG-LE	AV	3,000	MCCOA	2.23	COP-ISD GENERAL	0.58	Due	28.30
M.CODE: SEV	3,000		MONT CO SHERIFF	2.28	COP-ISD SP ED	1.89	Intrst	
			MSU EXTENSION	0.57	COP-ISD EX SP ED	1.44	Total	
			ALBERT TWP OPER	1.49	F/A REAL,ALBERT FI	11.65		

PROP. ADDR: BAUDINO JOHN M & MELODY L  
T29N R1E SEC 27 LOT 60 BIRCH GROVE #3 4050 BROOKS TRAIL  
LEWISTON MI 49756

001-210-000-001-00 ----- 001-210-000-001-00 NO: 02322



CLASS	PRE/MBT %	Valuations	Tax Heading	Amount	Tax Heading	Amount		Totals
401	100		COUNTY ROADS	38.26	ALBERT ROADS	18.54	Tax	469.95
SCHOOL: 69030	TV	38,265	LIBRARY	22.95	ALBERT PARKS/CEM	19.13	W Admin	4.69
JOHANNESBURG-LE	AV	49,200	MCCOA	37.43	COP-ISD GENERAL	9.76	Due	474.64
M.CODE: SEV	49,200		MONT CO SHERIFF	38.26	COP-ISD SP ED	31.79	Intrst	
			MSU EXTENSION	9.56	COP-ISD EX SP ED	24.14	Total	
			ALBERT TWP OPER	24.98	F/A REAL,ALBERT FI	195.15		

PROP. ADDR: DILLARD ROBERT  
T29N R1E SEC 22 LOTS 1-2 CAUFFMAN SUB 4080 MONTMORENCY ST  
LEWISTON MI 49756

ALBERT TOWNSHIP  
Real & Personal Property  
Spec. Population: Ad Valorem+Special Acts

Parcel # Valuations Tax Heading Amount Tax Heading Amount --- Totals ---  
001-210-000-003-00 ----- 001-210-000-003-00 NO: 02323



CLASS	PRE/MBT %	Valuations	Tax Heading	Amount	Tax Heading	Amount		Totals
401		100	COUNTY ROADS	72.80	ALBERT ROADS	35.27	Tax	894.15
69030	TV	72,800	LIBRARY	43.68	ALBERT PARKS/CEM	36.40	W Admin	8.94
	AV	72,800	MCCOA	71.21	COP-ISD GENERAL	18.58	Due	903.09
	SEV	72,800	MONT CO SHERIFF	72.80	COP-ISD SP ED	60.48	Intrst	
			MSU EXTENSION	18.20	COP-ISD EX SP ED	45.92	Total	
			ALBERT TWP OPER	47.53	F/A REAL,ALBERT FI	371.28		

PROP. ADDR: 3280 GEORGE RD  
T29N R1E SEC 22 LOT 3 CAUFFMAN SUB

KIVEL BRITTNEY &  
WIGGS JOHN  
3280 GEORGE RD  
LEWISTON MI 49756

001-210-000-004-00 ----- 001-210-000-004-00 NO: 02324



CLASS	PRE/MBT %	Valuations	Tax Heading	Amount	Tax Heading	Amount		Totals
401		0	COUNTY ROADS	3.83	ALBERT ROADS	1.85	Tax	47.03
69030	TV	3,834	LIBRARY	2.30	ALBERT PARKS/CEM	1.91	W Admin	0.47
	AV	7,000	MCCOA	3.75	COP-ISD GENERAL	0.97	Due	47.50
	SEV	7,000	MONT CO SHERIFF	3.83	COP-ISD SP ED	3.18	Intrst	
			MSU EXTENSION	0.95	COP-ISD EX SP ED	2.41	Total	
			ALBERT TWP OPER	2.50	F/A REAL,ALBERT FI	19.55		

PROP. ADDR:  
T29N R1E SEC 22 LOT 4 CAUFFMAN SUB

WIGGS JOHN &  
KIVEL BRITTNEY JT  
3280 GEORGE RD  
LEWISTON MI 49756

001-210-000-005-00 ----- 001-210-000-005-00 NO: 02325



CLASS	PRE/MBT %	Valuations	Tax Heading	Amount	Tax Heading	Amount		Totals
401		100	COUNTY ROADS	50.09	ALBERT ROADS	24.27	Tax	615.19
69030	TV	50,090	LIBRARY	30.05	ALBERT PARKS/CEM	25.04	W Admin	6.15
	AV	88,500	MCCOA	48.99	COP-ISD GENERAL	12.78	Due	621.34
	SEV	88,500	MONT CO SHERIFF	50.09	COP-ISD SP ED	41.61	Intrst	
			MSU EXTENSION	12.52	COP-ISD EX SP ED	31.60	Total	
			ALBERT TWP OPER	32.70	F/A REAL,ALBERT FI	255.45		

PROP. ADDR: 3320 GEORGE RD  
T29N R1E SEC 22 LOTS 5-6-7 CAUFFMAN SUB

ELLIS LILLIAN N L/E  
3320 GEORGE RD  
LEWISTON MI 49756

ALBERT TOWNSHIP  
Real & Personal Property  
Spec. Population: Ad Valorem+Special Acts

Parcel # Valuations Tax Heading Amount Tax Heading Amount --- Totals ---  
001-210-000-008-00 ----- 001-210-000-008-00 NO: 02326



CLASS: 401	PRE/MBT %	100	COUNTY ROADS	41.56	ALBERT ROADS	20.14	Tax	510.48
SCHOOL: 69030	TV	41,564	LIBRARY	24.93	ALBERT PARKS/CEM	20.78	W Admin	5.10
JOHANNESBURG-LE	AV	50,100	MCCOA	40.65	COP-ISD GENERAL	10.61	Due	515.58
M.CODE: SEV		50,100	MONT CO SHERIFF	41.56	COP-ISD SP ED	34.53	Intrst	
			MSU EXTENSION	10.39	COP-ISD EX SP ED	26.22	Total	
			ALBERT TWP OPER	27.14	F/A REAL,ALBERT FI	211.97		

PROP. ADDR: 3370 GEORGE RD  
T29N R1E SEC 22 LOT 8 CAUFFMAN SUB

MURRAY KENNETH & DEBORAH  
3370 GEORGE ROAD  
LEWISTON MI 49756

001-210-000-009-00 ----- 001-210-000-009-00 NO: 02327



CLASS: 402	PRE/MBT %	0	COUNTY ROADS	1.26	ALBERT ROADS	0.61	Tax	15.45
SCHOOL: 69030	TV	1,262	LIBRARY	0.75	ALBERT PARKS/CEM	0.63	W Admin	0.15
JOHANNESBURG-LE	AV	3,000	MCCOA	1.23	COP-ISD GENERAL	0.32	Due	15.60
M.CODE: SEV		3,000	MONT CO SHERIFF	1.26	COP-ISD SP ED	1.04	Intrst	
			MSU EXTENSION	0.31	COP-ISD EX SP ED	0.79	Total	
			ALBERT TWP OPER	0.82	F/A REAL,ALBERT FI	6.43		

PROP. ADDR:  
T29N R1E SEC 22 LOT 9 CAUFFMANS SUB

CURRIER THOMAS J & ROXANNE M  
PO BOX 95  
ST CLAIR MI 48079

001-210-000-010-00 ----- 001-210-000-010-00 NO: 02328



CLASS: 401	PRE/MBT %	100	COUNTY ROADS	29.09	ALBERT ROADS	14.09	Tax	357.26
SCHOOL: 69030	TV	29,090	LIBRARY	17.45	ALBERT PARKS/CEM	14.54	W Admin	3.57
JOHANNESBURG-LE	AV	51,800	MCCOA	28.45	COP-ISD GENERAL	7.42	Due	360.83
M.CODE: COREL	SEV	51,800	MONT CO SHERIFF	29.09	COP-ISD SP ED	24.17	Intrst	
			MSU EXTENSION	7.27	COP-ISD EX SP ED	18.35	Total	
			ALBERT TWP OPER	18.99	F/A REAL,ALBERT FI	148.35		

PROP. ADDR: 3410 GEORGE RD  
T29N R1E SEC 22 LOT 10 CAUFFMANS SUB

FERGUSON BENJAMIN ET UX  
3410 GEORGE RD  
LEWISTON MI 49756

001-210-000-011-00 ----- 001-210-000-011-00 NO: 02329



CLASS: 402	PRE/MBT %	0	COUNTY ROADS	2.52	ALBERT ROADS	1.22	Tax	30.97
SCHOOL: 69030	TV	2,526	LIBRARY	1.51	ALBERT PARKS/CEM	1.26	W Admin	0.30
JOHANNESBURG-LE	AV	5,900	MCCOA	2.47	COP-ISD GENERAL	0.64	Due	31.27
M.CODE: SEV		5,900	MONT CO SHERIFF	2.52	COP-ISD SP ED	2.09	Intrst	
			MSU EXTENSION	0.63	COP-ISD EX SP ED	1.59	Total	
			ALBERT TWP OPER	1.64	F/A REAL,ALBERT FI	12.88		

PROP. ADDR:  
T29N R1E SEC 22 LOTS 11 & 12 CAUFFMAN SUB

DELPIERE IRREVOCABLE TRUST  
1500 THOMPSON RD  
BAD AXE MI 48413

ALBERT TOWNSHIP  
Real & Personal Property  
Spec. Population: Ad Valorem+Special Acts

Parcel # Valuations Tax Heading Amount Tax Heading Amount --- Totals ---  
001-210-000-013-00 ----- 001-210-000-013-00 NO: 02330



CLASS: 402	PRE/MBT %	0	COUNTY ROADS	1.26	ALBERT ROADS	0.61	Tax	15.45
SCHOOL: 69030	TV	1,262	LIBRARY	0.75	ALBERT PARKS/CEM	0.63	W Admin	0.15
JOHANNESBURG-LE	AV	3,000	MCCOA	1.23	COP-ISD GENERAL	0.32	Due	15.60
M.CODE:	SEV	3,000	MONT CO SHERIFF	1.26	COP-ISD SP ED	1.04	Intrst	
			MSU EXTENSION	0.31	COP-ISD EX SP ED	0.79	Total	
			ALBERT TWP OPER	0.82	F/A REAL,ALBERT FI	6.43		

PROP. ADDR: DELPIERE IRREVOCABLE TRUST  
T29N R1E SEC 22 LOT 13 CAUFFMAN SUB 1500 THOMPSON RD  
BAD AXE MI 48413

001-210-000-014-00 ----- 001-210-000-014-00 NO: 02331



CLASS: 401	PRE/MBT %	0	COUNTY ROADS	31.01	ALBERT ROADS	15.02	Tax	380.86
SCHOOL: 69030	TV	31,012	LIBRARY	18.60	ALBERT PARKS/CEM	15.50	W Admin	3.80
JOHANNESBURG-LE	AV	59,300	MCCOA	30.33	COP-ISD GENERAL	7.91	Due	384.66
M.CODE:	SEV	59,300	MONT CO SHERIFF	31.01	COP-ISD SP ED	25.76	Intrst	
			MSU EXTENSION	7.75	COP-ISD EX SP ED	19.56	Total	
			ALBERT TWP OPER	20.25	F/A REAL,ALBERT FI	158.16		

PROP. ADDR: 3486 GEORGE RD DELPIERE IRREVOCABLE TRUST  
T29N R1E SEC 22 LOT 14 CAUFFMAN SUB 1500 THOMPSON RD  
BAD AXE MI 48413

001-210-000-015-00 ----- 001-210-000-015-00 NO: 02332



CLASS: 402	PRE/MBT %	0	COUNTY ROADS	4.29	ALBERT ROADS	2.08	Tax	52.70
SCHOOL: 69030	TV	4,296	LIBRARY	2.57	ALBERT PARKS/CEM	2.14	W Admin	0.52
JOHANNESBURG-LE	AV	10,000	MCCOA	4.20	COP-ISD GENERAL	1.09	Due	53.22
M.CODE:	SEV	10,000	MONT CO SHERIFF	4.29	COP-ISD SP ED	3.56	Intrst	
			MSU EXTENSION	1.07	COP-ISD EX SP ED	2.71	Total	
			ALBERT TWP OPER	2.80	F/A REAL,ALBERT FI	21.90		

PROP. ADDR: VACEHONIS BRENDA & KOZFKAY VICKY &  
T29N R1E SEC 22 LOTS 15-16-17 CAUFFMAN SUB GONIEWICHA COLLEEN & LEMPERT DONNA  
3120 ARBUTUS  
COMMERCE TOWNSHIP MI 48382



ALBERT TOWNSHIP  
Real & Personal Property  
Spec. Population: Ad Valorem+Special Acts

Parcel # Valuations Tax Heading Amount Tax Heading Amount --- Totals ---  
001-210-000-018-00 ----- 001-210-000-018-00 NO: 02333



CLASS: 401	PRE/MBT %	0	COUNTY ROADS	17.95	ALBERT ROADS	8.70	Tax	220.50
SCHOOL: 69030	TV	17,958	LIBRARY	10.77	ALBERT PARKS/CEM	8.97	W Admin	2.20
JOHANNESBURG-LE	AV	32,500	MCCOA	17.56	COP-ISD GENERAL	4.58	Due	222.70
M.CODE: LERET	SEV	32,500	MONT CO SHERIFF	17.95	COP-ISD SP ED	14.92	Intrst	
			MSU EXTENSION	4.48	COP-ISD EX SP ED	11.32	Total	
			ALBERT TWP OPER	11.72	F/A REAL,ALBERT FI	91.58		

PROP. ADDR: 3429 GEORGE RD  
T29N R1E SEC 22 LOT 18 CAUFFMAN SUB  
MACCOLL RAYMOND E  
3429 GEORGE RD  
LEWISTON MI 49756

001-210-000-019-00 ----- 001-210-000-019-00 NO: 02334



CLASS: 401	PRE/MBT %	100	COUNTY ROADS	32.34	ALBERT ROADS	15.67	Tax	397.20
SCHOOL: 69030	TV	32,343	LIBRARY	19.40	ALBERT PARKS/CEM	16.17	W Admin	3.97
JOHANNESBURG-LE	AV	42,100	MCCOA	31.63	COP-ISD GENERAL	8.25	Due	401.17
M.CODE:	SEV	42,100	MONT CO SHERIFF	32.34	COP-ISD SP ED	26.87	Intrst	
			MSU EXTENSION	8.08	COP-ISD EX SP ED	20.40	Total	
			ALBERT TWP OPER	21.11	F/A REAL,ALBERT FI	164.94		

PROP. ADDR: 3409 GEORGE RD  
T29N R1E SEC 22 LOT 19 CAUFFMAN SUB  
KELLEY TRACY R & JENNIFER L  
3409 GEORGE RD  
LEWISTON MI 49756

001-210-000-020-00 ----- 001-210-000-020-00 NO: 02335



CLASS: 401	PRE/MBT %	0	COUNTY ROADS	63.77	ALBERT ROADS	30.90	Tax	783.31
SCHOOL: 69030	TV	63,779	LIBRARY	38.26	ALBERT PARKS/CEM	31.88	W Admin	7.83
JOHANNESBURG-LE	AV	84,900	MCCOA	62.38	COP-ISD GENERAL	16.28	Due	791.14
M.CODE:	SEV	84,900	MONT CO SHERIFF	63.77	COP-ISD SP ED	52.99	Intrst	
			MSU EXTENSION	15.94	COP-ISD EX SP ED	40.23	Total	
			ALBERT TWP OPER	41.64	F/A REAL,ALBERT FI	325.27		

PROP. ADDR: 3391 GEORGE RD  
T29N R1E SEC 22 LOT 20 CAUFFMAN SUB  
ROBILLARD KYLE J & DONNA  
6711 ISLAND DR  
ATLANTA MI 49709

001-210-000-021-00 ----- 001-210-000-021-00 NO: 02336



CLASS: 402	PRE/MBT %	0	COUNTY ROADS	2.73	ALBERT ROADS	1.32	Tax	33.49
SCHOOL: 69030	TV	2,730	LIBRARY	1.63	ALBERT PARKS/CEM	1.36	W Admin	0.33
JOHANNESBURG-LE	AV	3,000	MCCOA	2.67	COP-ISD GENERAL	0.69	Due	33.82
M.CODE:	SEV	3,000	MONT CO SHERIFF	2.73	COP-ISD SP ED	2.26	Intrst	
			MSU EXTENSION	0.68	COP-ISD EX SP ED	1.72	Total	
			ALBERT TWP OPER	1.78	F/A REAL,ALBERT FI	13.92		

PROP. ADDR: GEORGE RD  
T29N R1E SEC 22 LOT 21 CAUFFMAN SUB  
ROBILLARD KYLE J & DONNA  
6711 ISLAND DR  
ATLANTA MI 49709

ALBERT TOWNSHIP  
Real & Personal Property  
Spec. Population: Ad Valorem+Special Acts

Parcel # Valuations Tax Heading Amount Tax Heading Amount --- Totals ---  
001-210-000-022-01 ----- 001-210-000-022-01 NO: 02337



CLASS: 401	PRE/MBT %	0	COUNTY ROADS	41.99	ALBERT ROADS	20.35	Tax	515.75
SCHOOL: 69030	TV	41,994	LIBRARY	25.19	ALBERT PARKS/CEM	20.99	W Admin	5.15
JOHANNESBURG-LE	AV	75,600	MCCOA	41.07	COP-ISD GENERAL	10.72	Due	520.90
M.CODE:	SEV	75,600	MONT CO SHERIFF	41.99	COP-ISD SP ED	34.89	Intrst	
			MSU EXTENSION	10.49	COP-ISD EX SP ED	26.49	Total	
			ALBERT TWP OPER	27.42	F/A REAL,ALBERT FI	214.16		

PROP. ADDR: 3331 GEORGE RD ROBILLARD DONNA L  
T29N R1E SEC 22 LOTS 22 & 23 CAUFFMAN SUB 6711 ISLAND DR  
ATLANTA MI 49709

001-210-000-024-00 ----- 001-210-000-024-00 NO: 02338



CLASS: 401	PRE/MBT %	100	COUNTY ROADS	39.31	ALBERT ROADS	19.05	Tax	482.88
SCHOOL: 69030	TV	39,319	LIBRARY	23.59	ALBERT PARKS/CEM	19.65	W Admin	4.82
JOHANNESBURG-LE	AV	67,400	MCCOA	38.46	COP-ISD GENERAL	10.03	Due	487.70
M.CODE:	SEV	67,400	MONT CO SHERIFF	39.31	COP-ISD SP ED	32.67	Intrst	
			MSU EXTENSION	9.82	COP-ISD EX SP ED	24.80	Total	
			ALBERT TWP OPER	25.67	F/A REAL,ALBERT FI	200.52		

PROP. ADDR: 3311 GEORGE RD TUCKER GUY W & ANN M  
T29N R1E SEC 22 LOT 24 CAUFFMAN SUB 3311 GEORGE RD  
LEWISTON MI 49756

001-210-000-025-00 ----- 001-210-000-025-00 NO: 02339



CLASS: 401	PRE/MBT %	100	COUNTY ROADS	48.31	ALBERT ROADS	23.41	Tax	593.42
SCHOOL: 69030	TV	48,319	LIBRARY	28.99	ALBERT PARKS/CEM	24.15	W Admin	5.93
JOHANNESBURG-LE	AV	87,500	MCCOA	47.26	COP-ISD GENERAL	12.33	Due	599.35
M.CODE:	SEV	87,500	MONT CO SHERIFF	48.31	COP-ISD SP ED	40.14	Intrst	
			MSU EXTENSION	12.07	COP-ISD EX SP ED	30.48	Total	
			ALBERT TWP OPER	31.55	F/A REAL,ALBERT FI	246.42		

PROP. ADDR: 3291 GEORGE RD WILLIAMS CHRISTINE L/E  
T29N R1E SEC 22 LOT 25 CAUFFMAN SUB 3291 GEORGE STREET  
LEWISTON MI 49756

001-220-000-001-01 ----- 001-220-000-001-01 NO: 02340



CLASS: 401	PRE/MBT %	100	COUNTY ROADS	82.26	ALBERT ROADS	39.86	Tax	1,010.37
SCHOOL: 69030	TV	82,263	LIBRARY	49.35	ALBERT PARKS/CEM	41.13	W Admin	10.10
JOHANNESBURG-LE	AV	114,800	MCCOA	80.46	COP-ISD GENERAL	21.00	Due	1,020.47
M.CODE:	SEV	114,800	MONT CO SHERIFF	82.26	COP-ISD SP ED	68.35	Intrst	
			MSU EXTENSION	20.56	COP-ISD EX SP ED	51.89	Total	
			ALBERT TWP OPER	53.71	F/A REAL,ALBERT FI	419.54		

PROP. ADDR: 3261 CHANNEL DR RIGHI JOHN H JR & KAY K L/E  
T29N R1E SEC 28 LOTS 1-3-4-5 CHANNEL COURT ALSO 4/48 INT PO BOX 122  
CHANNEL COURT PARK LEWISTON MI 49756

ALBERT TOWNSHIP  
Real & Personal Property  
Spec. Population: Ad Valorem+Special Acts

Parcel # Valuations Tax Heading Amount Tax Heading Amount --- Totals ---  
001-220-000-002-00 ----- 001-220-000-002-00 NO: 02341



CLASS: 401	PRE/MBT %	0	COUNTY ROADS	31.81	ALBERT ROADS	15.41	Tax	390.72
SCHOOL: 69030	TV	31,815	LIBRARY	19.08	ALBERT PARKS/CEM	15.90	W Admin	3.90
JOHANNESBURG-LE	AV	34,100	MCCOA	31.12	COP-ISD GENERAL	8.12	Due	394.62
M.CODE: SEV		34,100	MONT CO SHERIFF	31.81	COP-ISD SP ED	26.43	Intrst	
			MSU EXTENSION	7.95	COP-ISD EX SP ED	20.07	Total	
			ALBERT TWP OPER	20.77	F/A REAL,ALBERT FI	162.25		

PROP. ADDR: 3279 CHANNEL DR MOHRING SCOTT & MARY ANN  
T29N R1E SEC 28 LOT 2 CHANNEL COURT ALSO, 1/48 INT CHANNEL 2777 WARWICK  
COURT PARK BLOOMFIELD HILLS MI 48304

001-220-000-006-00 ----- 001-220-000-006-00 NO: 02342



CLASS: 401	PRE/MBT %	0	COUNTY ROADS	33.93	ALBERT ROADS	16.44	Tax	416.79
SCHOOL: 69030	TV	33,938	LIBRARY	20.36	ALBERT PARKS/CEM	16.96	W Admin	4.16
JOHANNESBURG-LE	AV	44,700	MCCOA	33.19	COP-ISD GENERAL	8.66	Due	420.95
M.CODE: COREL	SEV	44,700	MONT CO SHERIFF	33.93	COP-ISD SP ED	28.19	Intrst	
			MSU EXTENSION	8.48	COP-ISD EX SP ED	21.41	Total	
			ALBERT TWP OPER	22.16	F/A REAL,ALBERT FI	173.08		

PROP. ADDR: 3325 TERRACE DR KUHOWSKI RAYMOND & KIMBERLY  
T29N R1E SEC 28 LOT 6 CHANNEL COURT ALSO 1/48 INT CHANNEL 919 OAK CREEK  
COURT PK SOUTH LYON MI 48178

001-220-000-007-00 ----- 001-220-000-007-00 NO: 02343



CLASS: 402	PRE/MBT %	0	COUNTY ROADS	1.77	ALBERT ROADS	0.86	Tax	21.74
SCHOOL: 69030	TV	1,775	LIBRARY	1.06	ALBERT PARKS/CEM	0.88	W Admin	0.21
JOHANNESBURG-LE	AV	2,100	MCCOA	1.73	COP-ISD GENERAL	0.45	Due	21.95
M.CODE: SEV		2,100	MONT CO SHERIFF	1.77	COP-ISD SP ED	1.47	Intrst	
			MSU EXTENSION	0.44	COP-ISD EX SP ED	1.11	Total	
			ALBERT TWP OPER	1.15	F/A REAL,ALBERT FI	9.05		

PROP. ADDR: MARANOWSKI STEVE C & ELIZABETH C  
T29N R1E SEC 28 LOT 7 CHANNEL COURT SUB ALSO 1/48 INT CHANNEL 18414 SABINE DR  
COURT PARK MACOMB MI 48042

001-220-000-008-00 ----- 001-220-000-008-00 NO: 02344



CLASS: 402	PRE/MBT %	0	COUNTY ROADS	3.36	ALBERT ROADS	1.62	Tax	41.22
SCHOOL: 69030	TV	3,360	LIBRARY	2.01	ALBERT PARKS/CEM	1.68	W Admin	0.41
JOHANNESBURG-LE	AV	3,700	MCCOA	3.28	COP-ISD GENERAL	0.85	Due	41.63
M.CODE: SEV		3,700	MONT CO SHERIFF	3.36	COP-ISD SP ED	2.79	Intrst	
			MSU EXTENSION	0.84	COP-ISD EX SP ED	2.11	Total	
			ALBERT TWP OPER	2.19	F/A REAL,ALBERT FI	17.13		

PROP. ADDR: MARANOWSKI STEVE & ELIZABETH  
T29N R1E SEC 28 LOT 8 CHANNEL COURT SUB ALSO 1/48 INT CHANNEL 18414 SABINE DR  
COURT PK MACOMB MI 48042

ALBERT TOWNSHIP  
Real & Personal Property  
Spec. Population: Ad Valorem+Special Acts

Parcel # Valuations Tax Heading Amount Tax Heading Amount --- Totals ---  
001-220-000-009-00 ----- 001-220-000-009-00 NO: 02345



CLASS: 401	PRE/MBT %	0	COUNTY ROADS	87.28	ALBERT ROADS	42.29	Tax	1,072.04
SCHOOL: 69030	TV	87,283	LIBRARY	52.36	ALBERT PARKS/CEM	43.64	W Admin	10.72
JOHANNESBURG-LE	AV	145,900	MCCOA	85.38	COP-ISD GENERAL	22.28	Due	1,082.76
M.CODE: COREL	SEV	145,900	MONT CO SHERIFF	87.28	COP-ISD SP ED	72.52	Intrst	
			MSU EXTENSION	21.82	COP-ISD EX SP ED	55.06	Total	
			ALBERT TWP OPER	56.99	F/A REAL,ALBERT FI	445.14		

PROP. ADDR: 3337 TERRACE DR MARANOWSKI STEVE & ELIZABETH  
T29N R1E SEC 28 LOT 9 CHANNEL COURT ALSO 1/48 INT CHANNEL 26641 TOM ALLEN  
COURT PARK WARREN MI 48091

001-220-000-010-00 ----- 001-220-000-010-00 NO: 02346



CLASS: 402	PRE/MBT %	0	COUNTY ROADS	2.52	ALBERT ROADS	1.22	Tax	30.92
SCHOOL: 69030	TV	2,520	LIBRARY	1.51	ALBERT PARKS/CEM	1.26	W Admin	0.30
JOHANNESBURG-LE	AV	2,700	MCCOA	2.46	COP-ISD GENERAL	0.64	Due	31.22
M.CODE:	SEV	2,700	MONT CO SHERIFF	2.52	COP-ISD SP ED	2.09	Intrst	
			MSU EXTENSION	0.63	COP-ISD EX SP ED	1.58	Total	
			ALBERT TWP OPER	1.64	F/A REAL,ALBERT FI	12.85		

PROP. ADDR: MARANOWSKI STEVE & ELIZABETH  
T29N R1E SEC 28 LOT 10 CHANNEL COURT ALSO 1/48 INT CHANNEL 18414 SABINE DR  
COURT PK MACOMB MI 48042

001-220-000-011-00 ----- 001-220-000-011-00 NO: 02347



CLASS: 402	PRE/MBT %	0	COUNTY ROADS	2.73	ALBERT ROADS	1.32	Tax	33.49
SCHOOL: 69030	TV	2,730	LIBRARY	1.63	ALBERT PARKS/CEM	1.36	W Admin	0.33
JOHANNESBURG-LE	AV	3,000	MCCOA	2.67	COP-ISD GENERAL	0.69	Due	33.82
M.CODE:	SEV	3,000	MONT CO SHERIFF	2.73	COP-ISD SP ED	2.26	Intrst	
			MSU EXTENSION	0.68	COP-ISD EX SP ED	1.72	Total	
			ALBERT TWP OPER	1.78	F/A REAL,ALBERT FI	13.92		

PROP. ADDR: TERRACE DR MARANOWSKI STEVE & CHARLOTTE  
T29N R1E SEC 28 LOT 11 CHANNEL COURT ALSO 1/48 INT CHANNEL 18414 SABINE DR  
COURT PK MACOMB MI 48042

001-220-000-012-00 ----- 001-220-000-012-00 NO: 02348



CLASS: 401	PRE/MBT %	100	COUNTY ROADS	125.37	ALBERT ROADS	60.75	Tax	1,539.85
SCHOOL: 69030	TV	125,370	LIBRARY	75.22	ALBERT PARKS/CEM	62.68	W Admin	15.39
JOHANNESBURG-LE	AV	134,500	MCCOA	122.63	COP-ISD GENERAL	32.00	Due	1,555.24
M.CODE: LERET	SEV	134,500	MONT CO SHERIFF	125.37	COP-ISD SP ED	104.16	Intrst	
			MSU EXTENSION	31.34	COP-ISD EX SP ED	79.09	Total	
			ALBERT TWP OPER	81.86	F/A REAL,ALBERT FI	639.38		

PROP. ADDR: 3355 TERRACE DR BRUGLIO ROBERT N & DEBRA H/W  
T29N R1E SEC 28 LOT 12 CHANNEL COURT SUB ALSO 1/48 INT CHANNEL 3355 TERRACE DR  
COURT PK LEWISTON MI 49756

ALBERT TOWNSHIP  
Real & Personal Property  
Spec. Population: Ad Valorem+Special Acts

Parcel # Valuations Tax Heading Amount Tax Heading Amount --- Totals ---  
001-220-000-013-00 ----- 001-220-000-013-00 NO: 02349



CLASS	PRE/MBT %	Valuations	Tax Heading	Amount	Tax Heading	Amount		Totals
401	0		COUNTY ROADS	34.45	ALBERT ROADS	16.69	Tax	423.17
SCHOOL: 69030	TV	34,458	LIBRARY	20.67	ALBERT PARKS/CEM	17.22	W Admin	4.23
JOHANNESBURG-LE AV	AV	51,700	MCCOA	33.70	COP-ISD GENERAL	8.79	Due	427.40
M.CODE: CAPIT SEV	SEV	51,700	MONT CO SHERIFF	34.45	COP-ISD SP ED	28.63	Intrst	
			MSU EXTENSION	8.61	COP-ISD EX SP ED	21.73	Total	
			ALBERT TWP OPER	22.50	F/A REAL,ALBERT FI	175.73		

PROP. ADDR: 3359 TERRACE DR HESSELL CHARLES W  
T29N R1E SEC 28 LOT 13 CHANNEL COURT ALSO 1/48 INT CHANNEL 872 MAPLEVIEW CT  
COURT PARK ROCHESTER MI 48307

001-220-000-014-00 ----- 001-220-000-014-00 NO: 02350



CLASS	PRE/MBT %	Valuations	Tax Heading	Amount	Tax Heading	Amount		Totals
402	0		COUNTY ROADS	2.73	ALBERT ROADS	1.32	Tax	33.49
SCHOOL: 69030	TV	2,730	LIBRARY	1.63	ALBERT PARKS/CEM	1.36	W Admin	0.33
JOHANNESBURG-LE AV	AV	3,000	MCCOA	2.67	COP-ISD GENERAL	0.69	Due	33.82
M.CODE: CAPIT SEV	SEV	3,000	MONT CO SHERIFF	2.73	COP-ISD SP ED	2.26	Intrst	
			MSU EXTENSION	0.68	COP-ISD EX SP ED	1.72	Total	
			ALBERT TWP OPER	1.78	F/A REAL,ALBERT FI	13.92		

PROP. ADDR: HESSELL CHARLES W  
T29N R1E SEC 28 LOT 14 CHANNEL COURT ALSO 1/48 INT CHANNEL 872 MAPLEVIEW CT  
COURT PK ROCHESTER HILLS MI 48307

001-220-000-016-02 ----- 001-220-000-016-02 NO: 02351



CLASS	PRE/MBT %	Valuations	Tax Heading	Amount	Tax Heading	Amount		Totals
401	100		COUNTY ROADS	75.55	ALBERT ROADS	36.61	Tax	927.93
SCHOOL: 69030	TV	75,550	LIBRARY	45.33	ALBERT PARKS/CEM	37.77	W Admin	9.27
JOHANNESBURG-LE AV	AV	109,000	MCCOA	73.90	COP-ISD GENERAL	19.28	Due	937.20
M.CODE: CAPIT SEV	SEV	109,000	MONT CO SHERIFF	75.55	COP-ISD SP ED	62.77	Intrst	
			MSU EXTENSION	18.88	COP-ISD EX SP ED	47.66	Total	
			ALBERT TWP OPER	49.33	F/A REAL,ALBERT FI	385.30		

PROP. ADDR: 3419 TERRACE DR CAMPBELL TREVOR L & NATASHA R  
T29N R1E SEC 28 LOT 15 & 16 OF CHANNEL COURT SUBD 1/24 INT 3419 TERRACE DR  
CHANNEL COURT PARK LEWISTON MI 49756

001-220-000-017-00 ----- 001-220-000-017-00 NO: 02352



CLASS	PRE/MBT %	Valuations	Tax Heading	Amount	Tax Heading	Amount		Totals
401	100		COUNTY ROADS	61.47	ALBERT ROADS	29.79	Tax	755.04
SCHOOL: 69030	TV	61,476	LIBRARY	36.88	ALBERT PARKS/CEM	30.73	W Admin	7.55
JOHANNESBURG-LE AV	AV	98,300	MCCOA	60.13	COP-ISD GENERAL	15.69	Due	762.59
M.CODE: SEV	SEV	98,300	MONT CO SHERIFF	61.47	COP-ISD SP ED	51.08	Intrst	
			MSU EXTENSION	15.36	COP-ISD EX SP ED	38.78	Total	
			ALBERT TWP OPER	40.14	F/A REAL,ALBERT FI	313.52		

PROP. ADDR: 2260 FLEMING RD HERR DANIEL A & ELLEN A  
T29N R1E SEC 28 LOTS 17-18 CHANNEL COURT SUB ALSO 2/48 INT 2260 FLEMING RD  
CHANNEL COURT PK LEWISTON MI 49756

ALBERT TOWNSHIP  
Real & Personal Property  
Spec. Population: Ad Valorem+Special Acts

Parcel # Valuations Tax Heading Amount Tax Heading Amount --- Totals ---  
001-220-000-019-00 ----- 001-220-000-019-00 NO: 02353



CLASS: 401	PRE/MBT %	0	COUNTY ROADS	47.81	ALBERT ROADS	23.17	Tax	587.23
SCHOOL: 69030	TV	47,813	LIBRARY	28.68	ALBERT PARKS/CEM	23.90	W Admin	5.87
JOHANNESBURG-LE	AV	80,900	MCCOA	46.77	COP-ISD GENERAL	12.20	Due	593.10
M.CODE:	SEV	80,900	MONT CO SHERIFF	47.81	COP-ISD SP ED	39.72	Intrst	
			MSU EXTENSION	11.95	COP-ISD EX SP ED	30.16	Total	
			ALBERT TWP OPER	31.22	F/A REAL,ALBERT FI	243.84		

PROP. ADDR: 3311 CHANNEL DR  
T29N R1E SEC 28 LOT 19 CHANNEL COURT ALSO 1/48 INT CHANNEL  
COURT PK  
JUSZCZYK JOSEPH GLORIA STEVEN  
8558 37 MILE ROAD  
ROMEO MI 48065

001-220-000-020-00 ----- 001-220-000-020-00 NO: 02354



CLASS: 401	PRE/MBT %	0	COUNTY ROADS	22.38	ALBERT ROADS	10.84	Tax	274.90
SCHOOL: 69030	TV	22,386	LIBRARY	13.43	ALBERT PARKS/CEM	11.19	W Admin	2.74
JOHANNESBURG-LE	AV	33,500	MCCOA	21.89	COP-ISD GENERAL	5.71	Due	277.64
M.CODE:	SEV	33,500	MONT CO SHERIFF	22.38	COP-ISD SP ED	18.60	Intrst	
			MSU EXTENSION	5.59	COP-ISD EX SP ED	14.12	Total	
			ALBERT TWP OPER	14.61	F/A REAL,ALBERT FI	114.16		

PROP. ADDR: 3318 TERRACE DR  
T29N R1E SEC 28 LOT 20 CHANNEL COURT PLUS 1/48 INT CHANNEL  
COURT PK  
COOPER MARK B & LORI M  
9926 CARTER AVENUE  
ALLEN PARK MI 48101

001-220-000-021-00 ----- 001-220-000-021-00 NO: 02355



CLASS: 401	PRE/MBT %	0	COUNTY ROADS	32.89	ALBERT ROADS	15.94	Tax	403.97
SCHOOL: 69030	TV	32,894	LIBRARY	19.73	ALBERT PARKS/CEM	16.44	W Admin	4.03
JOHANNESBURG-LE	AV	47,700	MCCOA	32.17	COP-ISD GENERAL	8.39	Due	408.00
M.CODE:	SEV	47,700	MONT CO SHERIFF	32.89	COP-ISD SP ED	27.33	Intrst	
			MSU EXTENSION	8.22	COP-ISD EX SP ED	20.75	Total	
			ALBERT TWP OPER	21.47	F/A REAL,ALBERT FI	167.75		

PROP. ADDR: 3322 TERRACE DR  
T29N R1E SEC 28 LOT 21 CHANNEL COURT ALSO 1/48 INT CHANNEL  
COURT PK  
CLICK FRANK S  
PO BOX 250  
AVOCA MI 48006-0250

ALBERT TOWNSHIP  
Real & Personal Property  
Spec. Population: Ad Valorem+Special Acts

Parcel # Valuations Tax Heading Amount Tax Heading Amount --- Totals ---  
001-220-000-022-00 ----- 001-220-000-022-00 NO: 02356



CLASS	PRE/MBT %	Valuations	Tax Heading	Amount	Tax Heading	Amount		Totals
401	100	95,800	COUNTY ROADS	95.80	ALBERT ROADS	46.42	Tax	1,176.68
69030	TV	95,800	LIBRARY	57.48	ALBERT PARKS/CEM	47.90	W Admin	11.76
JOHANNESBURG-LE	AV	95,800	MCCOA	93.71	COP-ISD GENERAL	24.45	Due	1,188.44
M.CODE: COREL	SEV	95,800	MONT CO SHERIFF	95.80	COP-ISD SP ED	79.60	Intrst	
			MSU EXTENSION	23.95	COP-ISD EX SP ED	60.44	Total	
			ALBERT TWP OPER	62.55	F/A REAL,ALBERT FI	488.58		

PROP. ADDR: 3326 TERRACE DR RUGGERY ANTHONY &  
T29N R1E SEC 28 LOT 22 CHANNEL COURT ALSO 1/48 INT CHANNEL SCHANCK BRITTANY JT  
COURT PK 3326 TERRACE DR  
LEWISTON MI 49756

001-220-000-023-00 ----- 001-220-000-023-00 NO: 02357



CLASS	PRE/MBT %	Valuations	Tax Heading	Amount	Tax Heading	Amount		Totals
401	0	19,157	COUNTY ROADS	19.15	ALBERT ROADS	9.28	Tax	235.23
69030	TV	19,157	LIBRARY	11.49	ALBERT PARKS/CEM	9.57	W Admin	2.35
JOHANNESBURG-LE	AV	27,900	MCCOA	18.73	COP-ISD GENERAL	4.89	Due	237.58
M.CODE: SEV	27,900	MONT CO SHERIFF	19.15	COP-ISD SP ED	15.91	Intrst		
			MSU EXTENSION	4.78	COP-ISD EX SP ED	12.08	Total	
			ALBERT TWP OPER	12.50	F/A REAL,ALBERT FI	97.70		

PROP. ADDR: 3330 TERRACE DR OSWALD PATRICK J & CHARLOTTE M  
T29N R1E SEC 28 LOT 23 CHANNEL COURT ALSO 1/48 INT CHANNEL 5793 E DECKERVILLE RD  
COURT PK DECKERVILLE MI 48427

001-220-000-024-00 ----- 001-220-000-024-00 NO: 02358



CLASS	PRE/MBT %	Valuations	Tax Heading	Amount	Tax Heading	Amount		Totals
401	0	22,651	COUNTY ROADS	22.65	ALBERT ROADS	10.97	Tax	278.19
69030	TV	22,651	LIBRARY	13.59	ALBERT PARKS/CEM	11.32	W Admin	2.78
JOHANNESBURG-LE	AV	32,400	MCCOA	22.15	COP-ISD GENERAL	5.78	Due	280.97
M.CODE: SEV	32,400	MONT CO SHERIFF	22.65	COP-ISD SP ED	18.82	Intrst		
			MSU EXTENSION	5.66	COP-ISD EX SP ED	14.29	Total	
			ALBERT TWP OPER	14.79	F/A REAL,ALBERT FI	115.52		

PROP. ADDR: 3350 TERRACE DR MOHRING SCOTT C & MARY ANN  
T29N R1E SEC 28 LOT 24 CHANNEL COURT ALSO 1/48 INT CHANNEL 2777 WARWICK DR  
COURT PK BLOOMFIELD HILLS MI 48304

ALBERT TOWNSHIP  
Real & Personal Property  
Spec. Population: Ad Valorem+Special Acts

Parcel # Valuations Tax Heading Amount Tax Heading Amount --- Totals ---  
001-220-000-025-00 ----- 001-220-000-025-00 NO: 02359



CLASS	PRE/MBT %	Valuations	Tax Heading	Amount	Tax Heading	Amount		Totals
401	0		COUNTY ROADS	27.83	ALBERT ROADS	13.48	Tax	341.79
SCHOOL: 69030	TV	27,833	LIBRARY	16.69	ALBERT PARKS/CEM	13.91	W Admin	3.41
JOHANNESBURG-LE	AV	39,700	MCCOA	27.22	COP-ISD GENERAL	7.10	Due	345.20
M.CODE: SEV		39,700	MONT CO SHERIFF	27.83	COP-ISD SP ED	23.12	Intrst	
			MSU EXTENSION	6.95	COP-ISD EX SP ED	17.55	Total	
			ALBERT TWP OPER	18.17	F/A REAL,ALBERT FI	141.94		

PROP. ADDR: 3360 TERRACE DR CARLESS DALE B & ERIN N  
T29N R1E SEC 28 LOT 25 CHANNEL COURT ALSO 1/48 INT CHANNEL 415 HALLEAD RD  
COURT PK YALE MI 48097

001-220-000-026-02 ----- 001-220-000-026-02 NO: 02360



CLASS	PRE/MBT %	Valuations	Tax Heading	Amount	Tax Heading	Amount		Totals
401	0		COUNTY ROADS	11.00	ALBERT ROADS	5.33	Tax	135.08
SCHOOL: 69030	TV	11,000	LIBRARY	6.60	ALBERT PARKS/CEM	5.50	W Admin	1.35
JOHANNESBURG-LE	AV	11,000	MCCOA	10.76	COP-ISD GENERAL	2.80	Due	136.43
M.CODE: SEV		11,000	MONT CO SHERIFF	11.00	COP-ISD SP ED	9.13	Intrst	
			MSU EXTENSION	2.75	COP-ISD EX SP ED	6.93	Total	
			ALBERT TWP OPER	7.18	F/A REAL,ALBERT FI	56.10		

PROP. ADDR: 3380 TERRACE DR MARSHALL JESSE T &  
T29N R1E SEC 28 LOTS 26 & 27 CHANNEL COURT SUBD REETZ RIKKI L JT  
550 LOCKWOOD LN  
MIO MI 48647

001-220-000-028-00 ----- 001-220-000-028-00 NO: 02361



CLASS	PRE/MBT %	Valuations	Tax Heading	Amount	Tax Heading	Amount		Totals
402	0		COUNTY ROADS	2.20	ALBERT ROADS	1.06	Tax	27.03
SCHOOL: 69030	TV	2,205	LIBRARY	1.32	ALBERT PARKS/CEM	1.10	W Admin	0.27
JOHANNESBURG-LE	AV	2,500	MCCOA	2.15	COP-ISD GENERAL	0.56	Due	27.30
M.CODE: SEV		2,500	MONT CO SHERIFF	2.20	COP-ISD SP ED	1.83	Intrst	
			MSU EXTENSION	0.55	COP-ISD EX SP ED	1.39	Total	
			ALBERT TWP OPER	1.43	F/A REAL,ALBERT FI	11.24		

PROP. ADDR: KRAUSE JOHN & JENNIFER  
T29N R1E SEC 28 LOT 28 CHANNEL COURT ALSO 1/48 INT CHANNEL 870 N BLOCK RD  
COURT PK REESE MI 48757



ALBERT TOWNSHIP  
Real & Personal Property  
Spec. Population: Ad Valorem+Special Acts

Parcel # Valuations Tax Heading Amount Tax Heading Amount --- Totals ---  
001-220-000-029-00 ----- 001-220-000-029-00 NO: 02362



CLASS: 401	PRE/MBT %	100	COUNTY ROADS	48.62	ALBERT ROADS	23.56	Tax	597.23
SCHOOL: 69030	TV	48,629	LIBRARY	29.17	ALBERT PARKS/CEM	24.31	W Admin	5.97
JOHANNESBURG-LE	AV	64,200	MCCOA	47.56	COP-ISD GENERAL	12.41	Due	603.20
M.CODE: CAPIT	SEV	64,200	MONT CO SHERIFF	48.62	COP-ISD SP ED	40.40	Intrst	
			MSU EXTENSION	12.15	COP-ISD EX SP ED	30.68	Total	
			ALBERT TWP OPER	31.75	F/A REAL,ALBERT FI	248.00		

PROP. ADDR: 3399 CHANNEL DR JOHNSON DAVID  
T29N R1E SEC 28 LOT 29 CHANNEL COURT ALSO 1/48 INT CHANNEL 3399 CHANNEL DR  
COURT PK LEWISTON MI 49756

001-220-000-030-00 ----- 001-220-000-030-00 NO: 02363



CLASS: 401	PRE/MBT %	0	COUNTY ROADS	59.31	ALBERT ROADS	28.74	Tax	728.50
SCHOOL: 69030	TV	59,314	LIBRARY	35.58	ALBERT PARKS/CEM	29.65	W Admin	7.28
JOHANNESBURG-LE	AV	71,100	MCCOA	58.02	COP-ISD GENERAL	15.14	Due	735.78
M.CODE:	SEV	71,100	MONT CO SHERIFF	59.31	COP-ISD SP ED	49.28	Intrst	
			MSU EXTENSION	14.82	COP-ISD EX SP ED	37.42	Total	
			ALBERT TWP OPER	38.73	F/A REAL,ALBERT FI	302.50		

PROP. ADDR: 3389 CHANNEL DR MANTO KAREN A L/E  
T29N R1E SEC 28 LOT 30 CHANNEL COURT ALSO 1/48 INT CHANNEL 63248 INDIAN TR  
COURT PARK RAY MI 48096-2506

001-220-000-031-00 ----- 001-220-000-031-00 NO: 02364



CLASS: 401	PRE/MBT %	0	COUNTY ROADS	43.13	ALBERT ROADS	20.90	Tax	529.78
SCHOOL: 69030	TV	43,136	LIBRARY	25.88	ALBERT PARKS/CEM	21.56	W Admin	5.29
JOHANNESBURG-LE	AV	65,600	MCCOA	42.19	COP-ISD GENERAL	11.01	Due	535.07
M.CODE:	SEV	65,600	MONT CO SHERIFF	43.13	COP-ISD SP ED	35.84	Intrst	
			MSU EXTENSION	10.78	COP-ISD EX SP ED	27.21	Total	
			ALBERT TWP OPER	28.16	F/A REAL,ALBERT FI	219.99		

PROP. ADDR: 3369 CHANNEL DR YEIP MICHAEL J & ANDREA L/E  
T29N R1E SEC 28 LOT 31 CHANNEL COURT ALSO 1/48 INT CHANNEL 21436 CLAYTON DR  
COURT PK MACOMB MI 48044

001-220-000-032-00 ----- 001-220-000-032-00 NO: 02365



CLASS: 401	PRE/MBT %	0	COUNTY ROADS	27.68	ALBERT ROADS	13.41	Tax	340.01
SCHOOL: 69030	TV	27,687	LIBRARY	16.61	ALBERT PARKS/CEM	13.84	W Admin	3.40
JOHANNESBURG-LE	AV	42,100	MCCOA	27.08	COP-ISD GENERAL	7.06	Due	343.41
M.CODE:	SEV	42,100	MONT CO SHERIFF	27.68	COP-ISD SP ED	23.00	Intrst	
			MSU EXTENSION	6.92	COP-ISD EX SP ED	17.46	Total	
			ALBERT TWP OPER	18.07	F/A REAL,ALBERT FI	141.20		

PROP. ADDR: 3359 CHANNEL DR JANTZ ROBERT E & CAROL  
T29N R1E SEC 28 LOT 32 CHANNEL COURT ALSO 1/48 INT CHANNEL 16505 KYLA DRIVE  
COURT PK CLINTON TOWNSHIP MI 48038

ALBERT TOWNSHIP  
Real & Personal Property  
Spec. Population: Ad Valorem+Special Acts

Parcel # Valuations Tax Heading Amount Tax Heading Amount --- Totals ---  
001-220-000-033-00 ----- 001-220-000-033-00 NO: 02366



CLASS: 402	PRE/MBT %	0	COUNTY ROADS	3.46	ALBERT ROADS	1.67	Tax	42.49
SCHOOL: 69030	TV	3,465	LIBRARY	2.07	ALBERT PARKS/CEM	1.73	W Admin	0.42
JOHANNESBURG-LE	AV	3,900	MCCOA	3.38	COP-ISD GENERAL	0.88	Due	42.91
M.CODE:	SEV	3,900	MONT CO SHERIFF	3.46	COP-ISD SP ED	2.87	Intrst	
			MSU EXTENSION	0.86	COP-ISD EX SP ED	2.18	Total	
			ALBERT TWP OPER	2.26	F/A REAL,ALBERT FI	17.67		

PROP. ADDR: BENNATTS TIMOTHY & TERESA  
T29N R1E SEC 28 LOT 33 CHANNEL COURT SUB ALSO 1/48 INT CHANNEL 9492 SMITHS CREEK RD  
COURT PK WALES MI 48027

001-220-000-034-00 ----- 001-220-000-034-00 NO: 02367



CLASS: 401	PRE/MBT %	0	COUNTY ROADS	145.10	ALBERT ROADS	70.31	Tax	1,782.22
SCHOOL: 69030	TV	145,100	LIBRARY	87.06	ALBERT PARKS/CEM	72.55	W Admin	17.82
JOHANNESBURG-LE	AV	145,100	MCCOA	141.93	COP-ISD GENERAL	37.04	Due	1,800.04
M.CODE:	SEV	145,100	MONT CO SHERIFF	145.10	COP-ISD SP ED	120.56	Intrst	
			MSU EXTENSION	36.27	COP-ISD EX SP ED	91.54	Total	
			ALBERT TWP OPER	94.75	F/A REAL,ALBERT FI	740.01		

PROP. ADDR: 3280 CHANNEL DR 3280 CHANNEL LLC  
T29N R1E SEC 28 LOT 34 CHANNEL COURT ALSO 1/48 INT CHANNEL 30630 VERNON DR  
COURT PARK FRANKLIN MI 48025

001-220-000-035-00 ----- 001-220-000-035-00 NO: 02368



CLASS: 401	PRE/MBT %	0	COUNTY ROADS	103.18	ALBERT ROADS	50.00	Tax	1,267.32
SCHOOL: 69030	TV	103,181	LIBRARY	61.90	ALBERT PARKS/CEM	51.59	W Admin	12.67
JOHANNESBURG-LE	AV	126,400	MCCOA	100.93	COP-ISD GENERAL	26.34	Due	1,279.99
M.CODE:	SEV	126,400	MONT CO SHERIFF	103.18	COP-ISD SP ED	85.73	Intrst	
			MSU EXTENSION	25.79	COP-ISD EX SP ED	65.09	Total	
			ALBERT TWP OPER	67.37	F/A REAL,ALBERT FI	526.22		

PROP. ADDR: 3300 CHANNEL DR BARKSDALE CHAD E & LISA M  
MAP NUM: 2021-19 3160 CRABTREE DR  
T29N R1E SEC 28 LOT 35 CHANNEL COURT ALSO 1/48 INT CHANNEL TECUMSEH MI 49286  
COURT PK

ALBERT TOWNSHIP  
Real & Personal Property  
Spec. Population: Ad Valorem+Special Acts

Parcel # Valuations Tax Heading Amount Tax Heading Amount --- Totals ---  
001-220-000-036-00 ----- 001-220-000-036-00 NO: 02369



CLASS: 401	PRE/MBT %	0	COUNTY ROADS	170.77	ALBERT ROADS	82.75	Tax	2,097.56
SCHOOL: 69030	TV	170,777	LIBRARY	102.46	ALBERT PARKS/CEM	85.38	W Admin	20.97
JOHANNESBURG-LE	AV	195,600	MCCOA	167.05	COP-ISD GENERAL	43.59	Due	2,118.53
M.CODE:	SEV	195,600	MONT CO SHERIFF	170.77	COP-ISD SP ED	141.89	Intrst	
			MSU EXTENSION	42.69	COP-ISD EX SP ED	107.74	Total	
			ALBERT TWP OPER	111.51	F/A REAL,ALBERT FI	870.96		

PROP. ADDR: 3310 CHANNEL DR MFTH HOME RENTALS LLC  
T29N R1E SEC 28 LOT 36 CHANNEL COURT ALSO 1/48 INT CHANNEL 2895 MARION ST  
COURT PK LEWISTON MI 49756

001-220-000-037-00 ----- 001-220-000-037-00 NO: 02370



CLASS: 402	PRE/MBT %	0	COUNTY ROADS	14.92	ALBERT ROADS	7.23	Tax	183.30
SCHOOL: 69030	TV	14,929	LIBRARY	8.95	ALBERT PARKS/CEM	7.46	W Admin	1.83
JOHANNESBURG-LE	AV	37,900	MCCOA	14.60	COP-ISD GENERAL	3.81	Due	185.13
M.CODE:	SEV	37,900	MONT CO SHERIFF	14.92	COP-ISD SP ED	12.40	Intrst	
			MSU EXTENSION	3.73	COP-ISD EX SP ED	9.41	Total	
			ALBERT TWP OPER	9.74	F/A REAL,ALBERT FI	76.13		

PROP. ADDR: VANOVERBEKE CLIFFORD & BARBARA  
T29N R1E SEC 28 LOT 37 CHANNEL COURT ALSO 1/48 INT CHANNEL 5141 MILLWHEEL  
COURT PK GRAND BLANC MI 48539

001-220-000-038-00 ----- 001-220-000-038-00 NO: 02371



CLASS: 401	PRE/MBT %	0	COUNTY ROADS	50.01	ALBERT ROADS	24.23	Tax	614.22
SCHOOL: 69030	TV	50,010	LIBRARY	30.00	ALBERT PARKS/CEM	25.00	W Admin	6.14
JOHANNESBURG-LE	AV	102,800	MCCOA	48.91	COP-ISD GENERAL	12.76	Due	620.36
M.CODE:	SEV	102,800	MONT CO SHERIFF	50.01	COP-ISD SP ED	41.55	Intrst	
			MSU EXTENSION	12.50	COP-ISD EX SP ED	31.55	Total	
			ALBERT TWP OPER	32.65	F/A REAL,ALBERT FI	255.05		

PROP. ADDR: 3340 CHANNEL DR OLDENBURG CAROL A  
T29N R1E SEC 28 LOT 38 CHANNEL COURT ALSO 1/48 INT CHANNEL 14214 GARFIELD  
COURT PK REDFORD MI 48239

001-220-000-039-00 ----- 001-220-000-039-00 NO: 02372



CLASS: 401	PRE/MBT %	0	COUNTY ROADS	82.25	ALBERT ROADS	39.86	Tax	1,010.27
SCHOOL: 69030	TV	82,254	LIBRARY	49.35	ALBERT PARKS/CEM	41.12	W Admin	10.10
JOHANNESBURG-LE	AV	108,800	MCCOA	80.46	COP-ISD GENERAL	20.99	Due	1,020.37
M.CODE:	SEV	108,800	MONT CO SHERIFF	82.25	COP-ISD SP ED	68.34	Intrst	
			MSU EXTENSION	20.56	COP-ISD EX SP ED	51.89	Total	
			ALBERT TWP OPER	53.71	F/A REAL,ALBERT FI	419.49		

PROP. ADDR: 3350 CHANNEL DR FOSTER CHARLES & NANCY ANN  
T29N R1E SEC 28 LOT 39 CHANNEL COURT ALSO 1/48 INT CHANNEL 939 VENETIAN WAY  
COURT PK GAHANNA OH 43230

ALBERT TOWNSHIP  
Real & Personal Property  
Spec. Population: Ad Valorem+Special Acts

Parcel # Valuations Tax Heading Amount Tax Heading Amount --- Totals ---  
001-220-000-040-00 ----- 001-220-000-040-00 NO: 02373



CLASS: 402	PRE/MBT %	0	COUNTY ROADS	23.83	ALBERT ROADS	11.55	Tax	292.70
SCHOOL: 69030	TV	23,835	LIBRARY	14.30	ALBERT PARKS/CEM	11.91	W Admin	2.92
JOHANNESBURG-LE	AV	36,000	MCCOA	23.31	COP-ISD GENERAL	6.08	Due	295.62
M.CODE: SEV		36,000	MONT CO SHERIFF	23.83	COP-ISD SP ED	19.80	Intrst	
			MSU EXTENSION	5.95	COP-ISD EX SP ED	15.03	Total	
			ALBERT TWP OPER	15.56	F/A REAL,ALBERT FI	121.55		

PROP. ADDR: CHANNEL DR SMITH JEFFREY A & LORI L/E  
T29N R1E SEC 28 LOT 40 CHANNEL COURT ALSO 1/48 INT CHANNEL 2358 CARLETON-ROCKWOOD RD  
COURT PK CARLETON MI 48117

001-220-000-041-00 ----- 001-220-000-041-00 NO: 02374



CLASS: 401	PRE/MBT %	0	COUNTY ROADS	93.25	ALBERT ROADS	45.19	Tax	1,145.38
SCHOOL: 69030	TV	93,254	LIBRARY	55.95	ALBERT PARKS/CEM	46.62	W Admin	11.45
JOHANNESBURG-LE	AV	133,300	MCCOA	91.22	COP-ISD GENERAL	23.80	Due	1,156.83
M.CODE: SEV		133,300	MONT CO SHERIFF	93.25	COP-ISD SP ED	77.48	Intrst	
			MSU EXTENSION	23.31	COP-ISD EX SP ED	58.83	Total	
			ALBERT TWP OPER	60.89	F/A REAL,ALBERT FI	475.59		

PROP. ADDR: 3370 CHANNEL DR SMITH JEFFREY A & LORI L/E  
T29N R1E SEC 28 LOT 41 CHANNEL COURT ALSO 1/48 INT CHANNEL 2358 CARLETON-ROCKWOOD ROAD  
COURT PK CARLETON MI 48117

001-220-000-042-00 ----- 001-220-000-042-00 NO: 02375



CLASS: 401	PRE/MBT %	100	COUNTY ROADS	78.96	ALBERT ROADS	38.26	Tax	969.82
SCHOOL: 69030	TV	78,961	LIBRARY	47.37	ALBERT PARKS/CEM	39.48	W Admin	9.69
JOHANNESBURG-LE	AV	153,700	MCCOA	77.23	COP-ISD GENERAL	20.15	Due	979.51
M.CODE: SEV		153,700	MONT CO SHERIFF	78.96	COP-ISD SP ED	65.60	Intrst	
			MSU EXTENSION	19.74	COP-ISD EX SP ED	49.81	Total	
			ALBERT TWP OPER	51.56	F/A REAL,ALBERT FI	402.70		

PROP. ADDR: 3390 CHANNEL DR MUNROE ALLEN HUGH  
T29N R1E SEC 28 LOT 42 CHANNEL COURT ALSO 1/48 INT CHANNEL 9377 LAMONT  
COURT PK LIVONIA MI 48150

001-220-000-044-01 ----- 001-220-000-044-01 NO: 02376



CLASS: 401	PRE/MBT %	0	COUNTY ROADS	145.90	ALBERT ROADS	70.70	Tax	1,792.09
SCHOOL: 69030	TV	145,906	LIBRARY	87.54	ALBERT PARKS/CEM	72.95	W Admin	17.92
JOHANNESBURG-LE	AV	204,700	MCCOA	142.72	COP-ISD GENERAL	37.24	Due	1,810.01
M.CODE: COREL	SEV	204,700	MONT CO SHERIFF	145.90	COP-ISD SP ED	121.23	Intrst	
			MSU EXTENSION	36.47	COP-ISD EX SP ED	92.05	Total	
			ALBERT TWP OPER	95.27	F/A REAL,ALBERT FI	744.12		

PROP. ADDR: 3398 CHANNEL DR FORD GERALD S & ELIZABETH  
T29N R1E SEC 28 LOTS 44 & 45 CHANNEL COURT SUBD(2007 COMB 1074 YORK ST  
001-220-000-044-00 & 001-220-000-045-00) PLYMOUTH MI 47170

ALBERT TOWNSHIP  
Real & Personal Property  
Spec. Population: Ad Valorem+Special Acts

Parcel # Valuations Tax Heading Amount Tax Heading Amount --- Totals ---  
001-220-000-046-00 ----- 001-220-000-046-00 NO: 02377



CLASS	PRE/MBT %	Tax Heading	Amount	Tax Heading	Amount		Totals
401	0	COUNTY ROADS	87.30	ALBERT ROADS	42.30	Tax	1,072.27
SCHOOL: 69030	TV 87,303	LIBRARY	52.38	ALBERT PARKS/CEM	43.65	W Admin	10.72
JOHANNESBURG-LE	AV 130,000	MCCOA	85.39	COP-ISD GENERAL	22.28	Due	1,082.99
M.CODE: COREL	SEV 130,000	MONT CO SHERIFF	87.30	COP-ISD SP ED	72.54	Intrst	
		MSU EXTENSION	21.82	COP-ISD EX SP ED	55.07	Total	
		ALBERT TWP OPER	57.00	F/A REAL,ALBERT FI	445.24		

PROP. ADDR: 2325 FLEMING RD  
T29N R1E SEC 28 LOT 46 CHANNEL COURT ALSO 1/48 INT CHANNEL  
COURT PK

HOEKEMA JACQUILINE S & TIMOTHY J  
8870 MORNINGGLORY PLACE  
SAINT JOHN IN 46373

001-220-000-047-00 ----- 001-220-000-047-00 NO: 02378



CLASS	PRE/MBT %	Tax Heading	Amount	Tax Heading	Amount		Totals
401	0	COUNTY ROADS	82.95	ALBERT ROADS	40.19	Tax	1,018.83
SCHOOL: 69030	TV 82,952	LIBRARY	49.77	ALBERT PARKS/CEM	41.47	W Admin	10.18
JOHANNESBURG-LE	AV 207,500	MCCOA	81.14	COP-ISD GENERAL	21.17	Due	1,029.01
M.CODE: LERET	SEV 207,500	MONT CO SHERIFF	82.95	COP-ISD SP ED	68.92	Intrst	
		MSU EXTENSION	20.73	COP-ISD EX SP ED	52.33	Total	
		ALBERT TWP OPER	54.16	F/A REAL,ALBERT FI	423.05		

PROP. ADDR: 2293 FLEMING RD  
T29N R1E SEC 28 LOT 47 CHANNEL COURT ALSO 1/48 INT CHANNEL  
COURT PK

SCHMITZ PAUL E JR  
2293 FLEMING RD  
LEWISTON MI 49756

001-220-000-048-00 ----- 001-220-000-048-00 NO: 02379



CLASS	PRE/MBT %	Tax Heading	Amount	Tax Heading	Amount		Totals
401	0	COUNTY ROADS	181.08	ALBERT ROADS	87.75	Tax	2,224.16
SCHOOL: 69030	TV 181,081	LIBRARY	108.64	ALBERT PARKS/CEM	90.54	W Admin	22.24
JOHANNESBURG-LE	AV 218,300	MCCOA	177.13	COP-ISD GENERAL	46.22	Due	2,246.40
M.CODE:	SEV 218,300	MONT CO SHERIFF	181.08	COP-ISD SP ED	150.46	Intrst	
		MSU EXTENSION	45.27	COP-ISD EX SP ED	114.24	Total	
		ALBERT TWP OPER	118.24	F/A REAL,ALBERT FI	923.51		

PROP. ADDR: 2261 FLEMING RD  
T29N R1E SEC 28 LOT 48 CHANNEL COURT ALSO 1/48 INT CHANNEL  
COURT PARK LESS COM AT NW COR OF GOVT LOT 7 TH S 100 FT BEING  
E LN OF LOT 48 CHANNEL COURT TO POB TH CONT S 252.94 FT TO  
NELY LN OF CO RD TH N 38 DEG W 48.05 FT ON LONG CHORD OF 262.2  
FT RADIUS CRV TOLEFT ARC BEING 48.12 FT TH N 7 DEG E 217.46 FT  
TO POB

2261 FLEMING ROAD LLC  
5645 ARENAC ST  
COMMERCE TOWNSHIP MI 48382

ALBERT TOWNSHIP  
Real & Personal Property  
Spec. Population: Ad Valorem+Special Acts

Parcel # Valuations Tax Heading Amount Tax Heading Amount --- Totals ---  
001-220-000-048-01 ----- 001-220-000-048-01 NO: 02380



CLASS	PRE/MBT %	Valuations	Tax Heading	Amount	Tax Heading	Amount		Totals
402	0		COUNTY ROADS	0.80	ALBERT ROADS	0.38	Tax	9.80
SCHOOL: 69030	TV	800	LIBRARY	0.48	ALBERT PARKS/CEM	0.40	W Admin	0.09
JOHANNESBURG-LE	AV	800	MCCOA	0.78	COP-ISD GENERAL	0.20	Due	9.89
M.CODE:	SEV	800	MONT CO SHERIFF	0.80	COP-ISD SP ED	0.66	Intrst	
			MSU EXTENSION	0.20	COP-ISD EX SP ED	0.50	Total	
			ALBERT TWP OPER	0.52	F/A REAL,ALBERT FI	4.08		

PROP. ADDR: TRUSCOTT REBECCA L  
T29N R1E SEC 28 COM AT NW COR OF GOVT LOT 7 TH S 100 FT TO POB 2407 EAST SHEA BLVD  
TH CONT S 252.94 FT TH CO RD TH N 38 DEG W 48.05 FT ON LONG PHOENIX AZ 85028  
CHORD OF 262.2 FT RADIUS CRV TO LEFT ARC LENGTH 481.12 FT TH N  
7 DEG E 217.46 FT TO POB PART OF LOT 48 CHANNEL COURT REST OF  
PARCEL IN SEC 28-460 PARCEL 2

001-230-000-001-00 ----- 001-230-000-001-00 NO: 02381



CLASS	PRE/MBT %	Valuations	Tax Heading	Amount	Tax Heading	Amount		Totals
401	0		COUNTY ROADS	50.22	ALBERT ROADS	24.34	Tax	616.88
SCHOOL: 69030	TV	50,228	LIBRARY	30.13	ALBERT PARKS/CEM	25.11	W Admin	6.16
JOHANNESBURG-LE	AV	84,600	MCCOA	49.13	COP-ISD GENERAL	12.82	Due	623.04
M.CODE:	SEV	84,600	MONT CO SHERIFF	50.22	COP-ISD SP ED	41.73	Intrst	
			MSU EXTENSION	12.55	COP-ISD EX SP ED	31.68	Total	
			ALBERT TWP OPER	32.79	F/A REAL,ALBERT FI	256.16		

PROP. ADDR: 2483 COBB RD MILLER GREGORY C & CYNTHIA A TRUST  
T29N R1E SEC 32 LOT 1 COLLEGE PARK SUB 3237 PEBBLE LN  
BLOOMFIELD HILLS MI 48301

001-230-000-002-00 ----- 001-230-000-002-00 NO: 02382



CLASS	PRE/MBT %	Valuations	Tax Heading	Amount	Tax Heading	Amount		Totals
402	0		COUNTY ROADS	2.52	ALBERT ROADS	1.22	Tax	30.92
SCHOOL: 69030	TV	2,520	LIBRARY	1.51	ALBERT PARKS/CEM	1.26	W Admin	0.30
JOHANNESBURG-LE	AV	6,500	MCCOA	2.46	COP-ISD GENERAL	0.64	Due	31.22
M.CODE:	SEV	6,500	MONT CO SHERIFF	2.52	COP-ISD SP ED	2.09	Intrst	
			MSU EXTENSION	0.63	COP-ISD EX SP ED	1.58	Total	
			ALBERT TWP OPER	1.64	F/A REAL,ALBERT FI	12.85		

PROP. ADDR: MILLER GREGORY C & CYNTHIA A TRUST  
T29N R1E SEC 32 LOT 2 COLLEGE PARK SUB 3237 PEBBLE LANE  
BLOOMFIELD HILLS MI 48301

ALBERT TOWNSHIP  
Real & Personal Property  
Spec. Population: Ad Valorem+Special Acts

Parcel # Valuations Tax Heading Amount Tax Heading Amount --- Totals ---  
001-230-000-003-00 ----- 001-230-000-003-00 NO: 02383



CLASS	PRE/MBT %	Valuations	Tax Heading	Amount	Tax Heading	Amount		Totals
402	0		COUNTY ROADS	2.31	ALBERT ROADS	1.11	Tax	28.30
SCHOOL: 69030	TV	2,310	LIBRARY	1.38	ALBERT PARKS/CEM	1.15	W Admin	0.28
JOHANNESBURG-LE	AV	5,800	MCCOA	2.25	COP-ISD GENERAL	0.58	Due	28.58
M.CODE: SEV	5,800		MONT CO SHERIFF	2.31	COP-ISD SP ED	1.91	Intrst	
			MSU EXTENSION	0.57	COP-ISD EX SP ED	1.45	Total	
			ALBERT TWP OPER	1.50	F/A REAL,ALBERT FI	11.78		

PROP. ADDR: SPIEGEL SANDRA J & KORT STEVE  
T29N R1E SEC 32 LOT 3 COLLEGE PARK SUB 59562 KITTLE  
WASHINGTON MI 48094

001-230-000-004-00 ----- 001-230-000-004-00 NO: 02384



CLASS	PRE/MBT %	Valuations	Tax Heading	Amount	Tax Heading	Amount		Totals
402	0		COUNTY ROADS	2.31	ALBERT ROADS	1.11	Tax	28.30
SCHOOL: 69030	TV	2,310	LIBRARY	1.38	ALBERT PARKS/CEM	1.15	W Admin	0.28
JOHANNESBURG-LE	AV	5,800	MCCOA	2.25	COP-ISD GENERAL	0.58	Due	28.58
M.CODE: SEV	5,800		MONT CO SHERIFF	2.31	COP-ISD SP ED	1.91	Intrst	
			MSU EXTENSION	0.57	COP-ISD EX SP ED	1.45	Total	
			ALBERT TWP OPER	1.50	F/A REAL,ALBERT FI	11.78		

PROP. ADDR: WEINGARTZ JACKIE &  
T29N R1E SEC 32 LOT 4 COLLEGE PARK SUB SZYMANSKI DUANE JT  
PO BOX 968  
LEWISTON MI 49756

001-230-000-005-00 ----- 001-230-000-005-00 NO: 02385



CLASS	PRE/MBT %	Valuations	Tax Heading	Amount	Tax Heading	Amount		Totals
402	0		COUNTY ROADS	2.31	ALBERT ROADS	1.11	Tax	28.30
SCHOOL: 69030	TV	2,310	LIBRARY	1.38	ALBERT PARKS/CEM	1.15	W Admin	0.28
JOHANNESBURG-LE	AV	5,900	MCCOA	2.25	COP-ISD GENERAL	0.58	Due	28.58
M.CODE: SEV	5,900		MONT CO SHERIFF	2.31	COP-ISD SP ED	1.91	Intrst	
			MSU EXTENSION	0.57	COP-ISD EX SP ED	1.45	Total	
			ALBERT TWP OPER	1.50	F/A REAL,ALBERT FI	11.78		

PROP. ADDR: CHICHOKI JAMES & LENALYNN  
T29N R1E SEC 32 LOT 5 COLLEGE PARK SUB 3911 MUIR RD  
ALMONT MI 48003

ALBERT TOWNSHIP  
Real & Personal Property  
Spec. Population: Ad Valorem+Special Acts

Parcel # Valuations Tax Heading Amount Tax Heading Amount --- Totals ---  
001-230-000-006-00 ----- 001-230-000-006-00 NO: 02386



CLASS: 402	PRE/MBT %	0	COUNTY ROADS	2.73	ALBERT ROADS	1.32	Tax	33.49
SCHOOL: 69030	TV	2,730	LIBRARY	1.63	ALBERT PARKS/CEM	1.36	W Admin	0.33
JOHANNESBURG-LE	AV	6,800	MCCOA	2.67	COP-ISD GENERAL	0.69	Due	33.82
M.CODE: SEV		6,800	MONT CO SHERIFF	2.73	COP-ISD SP ED	2.26	Intrst	
			MSU EXTENSION	0.68	COP-ISD EX SP ED	1.72	Total	
			ALBERT TWP OPER	1.78	F/A REAL,ALBERT FI	13.92		

PROP. ADDR: GOODWIN WILLIAM D JR & CHELSEA H/W  
T29N R1E SEC 32 LOT 6 COLLEGE PARK SUB 1591 E COLLEGE DR  
LEWISTON MI 49756

001-230-000-007-00 ----- 001-230-000-007-00 NO: 02387



CLASS: 401	PRE/MBT %	100	COUNTY ROADS	52.23	ALBERT ROADS	25.31	Tax	641.57
SCHOOL: 69030	TV	52,239	LIBRARY	31.34	ALBERT PARKS/CEM	26.11	W Admin	6.41
JOHANNESBURG-LE	AV	86,900	MCCOA	51.10	COP-ISD GENERAL	13.33	Due	647.98
M.CODE: CAPIT	SEV	86,900	MONT CO SHERIFF	52.23	COP-ISD SP ED	43.40	Intrst	
			MSU EXTENSION	13.05	COP-ISD EX SP ED	32.95	Total	
			ALBERT TWP OPER	34.11	F/A REAL,ALBERT FI	266.41		

PROP. ADDR: 1591 E COLLEGE DR GOODWIN WILLIAM D JR & CHELSEA H/W  
T29N R1E SEC 32 LOT 7 COLLEGE PARK SUB 1591 E COLLEGE DR  
LEWISTON MI 49756

001-230-000-008-00 ----- 001-230-000-008-00 NO: 02388



CLASS: 402	PRE/MBT %	100	COUNTY ROADS	2.62	ALBERT ROADS	1.27	Tax	32.19
SCHOOL: 69030	TV	2,625	LIBRARY	1.57	ALBERT PARKS/CEM	1.31	W Admin	0.32
JOHANNESBURG-LE	AV	6,600	MCCOA	2.56	COP-ISD GENERAL	0.67	Due	32.51
M.CODE: CAPIT	SEV	6,600	MONT CO SHERIFF	2.62	COP-ISD SP ED	2.18	Intrst	
			MSU EXTENSION	0.65	COP-ISD EX SP ED	1.65	Total	
			ALBERT TWP OPER	1.71	F/A REAL,ALBERT FI	13.38		

PROP. ADDR: E COLLEGE DR GOODWIN WILLIAM D JR & CHELSEA H/W  
T29N R1E SEC 32 LOT 8 COLLEGE PARK SUB 1591 E COLLEGE DR  
LEWISTON MI 49756

001-230-000-009-00 ----- 001-230-000-009-00 NO: 02389



CLASS: 402	PRE/MBT %	100	COUNTY ROADS	2.73	ALBERT ROADS	1.32	Tax	33.49
SCHOOL: 69030	TV	2,730	LIBRARY	1.63	ALBERT PARKS/CEM	1.36	W Admin	0.33
JOHANNESBURG-LE	AV	6,800	MCCOA	2.67	COP-ISD GENERAL	0.69	Due	33.82
M.CODE: SEV		6,800	MONT CO SHERIFF	2.73	COP-ISD SP ED	2.26	Intrst	
			MSU EXTENSION	0.68	COP-ISD EX SP ED	1.72	Total	
			ALBERT TWP OPER	1.78	F/A REAL,ALBERT FI	13.92		

PROP. ADDR: RUSSO SAM J  
T29N R1E SEC 32 LOT 9 COLLEGE PARK SUB 1520 OLD COUNTY ROAD 612  
LEWISTON MI 49756



ALBERT TOWNSHIP  
Real & Personal Property  
Spec. Population: Ad Valorem+Special Acts

Parcel # Valuations Tax Heading Amount Tax Heading Amount --- Totals ---  
001-230-000-010-00 ----- 001-230-000-010-00 NO: 02390



CLASS	PRE/MBT %	Valuations	Tax Heading	Amount	Tax Heading	Amount		Totals
402		100	COUNTY ROADS	2.73	ALBERT ROADS	1.32	Tax	33.49
SCHOOL: 69030	TV	2,730	LIBRARY	1.63	ALBERT PARKS/CEM	1.36	W Admin	0.33
JOHANNESBURG-LE	AV	6,800	MCCOA	2.67	COP-ISD GENERAL	0.69	Due	33.82
M.CODE: SEV		6,800	MONT CO SHERIFF	2.73	COP-ISD SP ED	2.26	Intrst	
			MSU EXTENSION	0.68	COP-ISD EX SP ED	1.72	Total	
			ALBERT TWP OPER	1.78	F/A REAL,ALBERT FI	13.92		

PROP. ADDR: T29N R1E SEC 32 LOT 10 COLLEGE PARK SUB  
RUSSO SAM J  
1520 OLD COUNTY ROAD 612  
LEWISTON MI 49756

001-230-000-011-05 ----- 001-230-000-011-05 NO: 02391



CLASS	PRE/MBT %	Valuations	Tax Heading	Amount	Tax Heading	Amount		Totals
401		100	COUNTY ROADS	57.15	ALBERT ROADS	27.69	Tax	701.92
SCHOOL: 69030	TV	57,150	LIBRARY	34.29	ALBERT PARKS/CEM	28.57	W Admin	7.01
JOHANNESBURG-LE	AV	89,900	MCCOA	55.90	COP-ISD GENERAL	14.59	Due	708.93
M.CODE: SEV		89,900	MONT CO SHERIFF	57.15	COP-ISD SP ED	47.48	Intrst	
			MSU EXTENSION	14.28	COP-ISD EX SP ED	36.05	Total	
			ALBERT TWP OPER	37.31	F/A REAL,ALBERT FI	291.46		

PROP. ADDR: 1498 OLD CO RD 612  
T29N R1E SEC 32 LOTS 11 & 12 COLLEGE PARK SUB  
MIDDLETON SANDRA L & THEODORE W  
1498 OLD COUNTY ROAD 612  
LEWISTON MI 49756

001-230-000-013-00 ----- 001-230-000-013-00 NO: 02392



CLASS	PRE/MBT %	Valuations	Tax Heading	Amount	Tax Heading	Amount		Totals
402		0	COUNTY ROADS	2.73	ALBERT ROADS	1.32	Tax	33.49
SCHOOL: 69030	TV	2,730	LIBRARY	1.63	ALBERT PARKS/CEM	1.36	W Admin	0.33
JOHANNESBURG-LE	AV	6,800	MCCOA	2.67	COP-ISD GENERAL	0.69	Due	33.82
M.CODE: SEV		6,800	MONT CO SHERIFF	2.73	COP-ISD SP ED	2.26	Intrst	
			MSU EXTENSION	0.68	COP-ISD EX SP ED	1.72	Total	
			ALBERT TWP OPER	1.78	F/A REAL,ALBERT FI	13.92		

PROP. ADDR: T29N R1E SEC 32 LOT 13 COLLEGE PARK SUB  
AUSTIN RECREATIONAL COMPLEX LLC  
5005 FOREST VALLEY DR  
SHELBY TWP MI 48348

001-230-000-014-00 ----- 001-230-000-014-00 NO: 02393



CLASS	PRE/MBT %	Valuations	Tax Heading	Amount	Tax Heading	Amount		Totals
402		100	COUNTY ROADS	2.73	ALBERT ROADS	1.32	Tax	33.49
SCHOOL: 69030	TV	2,730	LIBRARY	1.63	ALBERT PARKS/CEM	1.36	W Admin	0.33
JOHANNESBURG-LE	AV	6,800	MCCOA	2.67	COP-ISD GENERAL	0.69	Due	33.82
M.CODE: SEV		6,800	MONT CO SHERIFF	2.73	COP-ISD SP ED	2.26	Intrst	
			MSU EXTENSION	0.68	COP-ISD EX SP ED	1.72	Total	
			ALBERT TWP OPER	1.78	F/A REAL,ALBERT FI	13.92		

PROP. ADDR: T29N R1E SEC 32 LOT 14 COLLEGE PARK SUB  
MATSON PETER M  
1547 OLD COUNTY ROAD 612  
LEWISTON MI 49756

ALBERT TOWNSHIP  
Real & Personal Property  
Spec. Population: Ad Valorem+Special Acts

Parcel # Valuations Tax Heading Amount Tax Heading Amount --- Totals ---  
001-230-000-015-00 ----- 001-230-000-015-00 NO: 02394



CLASS: 402	PRE/MBT %	0	COUNTY ROADS	2.73	ALBERT ROADS	1.32	Tax	33.49
SCHOOL: 69030	TV	2,730	LIBRARY	1.63	ALBERT PARKS/CEM	1.36	W Admin	0.33
JOHANNESBURG-LE	AV	6,800	MCCOA	2.67	COP-ISD GENERAL	0.69	Due	33.82
M.CODE: SEV		6,800	MONT CO SHERIFF	2.73	COP-ISD SP ED	2.26	Intrst	
			MSU EXTENSION	0.68	COP-ISD EX SP ED	1.72	Total	
			ALBERT TWP OPER	1.78	F/A REAL,ALBERT FI	13.92		

PROP. ADDR: T29N R1E SEC 32 LOT 15 COLLEGE PARK SUB  
SHERIDAN VALLEY HOMES & TRUSCOTT J  
PO BOX 126  
LEWISTON MI 49756

001-230-000-016-00 ----- 001-230-000-016-00 NO: 02395



CLASS: 401	PRE/MBT %	0	COUNTY ROADS	52.11	ALBERT ROADS	25.25	Tax	640.05
SCHOOL: 69030	TV	52,114	LIBRARY	31.26	ALBERT PARKS/CEM	26.05	W Admin	6.40
JOHANNESBURG-LE	AV	86,300	MCCOA	50.97	COP-ISD GENERAL	13.30	Due	646.45
M.CODE: SEV		86,300	MONT CO SHERIFF	52.11	COP-ISD SP ED	43.30	Intrst	
			MSU EXTENSION	13.02	COP-ISD EX SP ED	32.87	Total	
			ALBERT TWP OPER	34.03	F/A REAL,ALBERT FI	265.78		

PROP. ADDR: 1570 E COLLEGE DR  
T29N R1E SEC 32 LOT 16 COLLEGE PARK SUB  
BARTLETT GARY & KRISTA ET AL  
78325 PEARL  
BRUCE TOWNSHIP MI 48065

001-230-000-017-00 ----- 001-230-000-017-00 NO: 02396



CLASS: 401	PRE/MBT %	100	COUNTY ROADS	66.91	ALBERT ROADS	32.42	Tax	821.83
SCHOOL: 69030	TV	66,915	LIBRARY	40.14	ALBERT PARKS/CEM	33.45	W Admin	8.21
JOHANNESBURG-LE	AV	113,400	MCCOA	65.45	COP-ISD GENERAL	17.08	Due	830.04
M.CODE: COREL	SEV	113,400	MONT CO SHERIFF	66.91	COP-ISD SP ED	55.59	Intrst	
			MSU EXTENSION	16.72	COP-ISD EX SP ED	42.21	Total	
			ALBERT TWP OPER	43.69	F/A REAL,ALBERT FI	341.26		

PROP. ADDR: 1596 E COLLEGE DR  
T29N R1E SEC 32 LOT 17 COLLEGE PARK SUB  
LIDDY DANIEL R & DEBORAH A  
PO BOX 976  
LEWISTON MI 49756

001-230-000-018-00 ----- 001-230-000-018-00 NO: 02397



CLASS: 402	PRE/MBT %	0	COUNTY ROADS	2.52	ALBERT ROADS	1.22	Tax	30.92
SCHOOL: 69030	TV	2,520	LIBRARY	1.51	ALBERT PARKS/CEM	1.26	W Admin	0.30
JOHANNESBURG-LE	AV	6,500	MCCOA	2.46	COP-ISD GENERAL	0.64	Due	31.22
M.CODE: SEV		6,500	MONT CO SHERIFF	2.52	COP-ISD SP ED	2.09	Intrst	
			MSU EXTENSION	0.63	COP-ISD EX SP ED	1.58	Total	
			ALBERT TWP OPER	1.64	F/A REAL,ALBERT FI	12.85		

PROP. ADDR: T29N R1E SEC 32 LOT 18 COLLEGE PARK SUB  
SHERIDAN VALLEY HOMES & TRUSCOTT JU  
PO BOX 126  
LEWISTON MI 49756

ALBERT TOWNSHIP  
Real & Personal Property  
Spec. Population: Ad Valorem+Special Acts

Parcel # Valuations Tax Heading Amount Tax Heading Amount --- Totals ---  
001-230-000-019-00 ----- 001-230-000-019-00 NO: 02398



CLASS: 401	PRE/MBT %	100	COUNTY ROADS	43.76	ALBERT ROADS	21.21	Tax	537.56
SCHOOL: 69030	TV	43,769	LIBRARY	26.26	ALBERT PARKS/CEM	21.88	W Admin	5.37
JOHANNESBURG-LE	AV	56,700	MCCOA	42.81	COP-ISD GENERAL	11.17	Due	542.93
M.CODE: SEV		56,700	MONT CO SHERIFF	43.76	COP-ISD SP ED	36.36	Intrst	
			MSU EXTENSION	10.94	COP-ISD EX SP ED	27.61	Total	
			ALBERT TWP OPER	28.58	F/A REAL,ALBERT FI	223.22		

PROP. ADDR: 1549 W COLLEGE DR LEWIS MATHEW & JENNIFER H/W  
T29N R1E SEC 32 LOT 19 COLLEGE PARK SUB 1549 W COLLEGE DR  
LEWISTON MI 49756

001-230-000-020-00 ----- 001-230-000-020-00 NO: 02399



CLASS: 401	PRE/MBT %	0	COUNTY ROADS	37.47	ALBERT ROADS	18.15	Tax	460.21
SCHOOL: 69030	TV	37,473	LIBRARY	22.48	ALBERT PARKS/CEM	18.73	W Admin	4.60
JOHANNESBURG-LE	AV	59,300	MCCOA	36.65	COP-ISD GENERAL	9.56	Due	464.81
M.CODE: LERET	SEV	59,300	MONT CO SHERIFF	37.47	COP-ISD SP ED	31.13	Intrst	
			MSU EXTENSION	9.36	COP-ISD EX SP ED	23.64	Total	
			ALBERT TWP OPER	24.46	F/A REAL,ALBERT FI	191.11		

PROP. ADDR: 1519 W COLLEGE DR KOCH BRIAN J & MARY K  
T29N R1E SEC 32 LOT 20 COLLEGE PARK SUB 3899 CORNWALL  
BERKLEY MI 48072

001-230-000-021-00 ----- 001-230-000-021-00 NO: 02400



CLASS: 401	PRE/MBT %	0	COUNTY ROADS	36.42	ALBERT ROADS	17.65	Tax	447.36
SCHOOL: 69030	TV	36,427	LIBRARY	21.85	ALBERT PARKS/CEM	18.21	W Admin	4.47
JOHANNESBURG-LE	AV	60,600	MCCOA	35.63	COP-ISD GENERAL	9.29	Due	451.83
M.CODE: LERET	SEV	60,600	MONT CO SHERIFF	36.42	COP-ISD SP ED	30.26	Intrst	
			MSU EXTENSION	9.10	COP-ISD EX SP ED	22.98	Total	
			ALBERT TWP OPER	23.78	F/A REAL,ALBERT FI	185.77		

PROP. ADDR: 1510 W COLLEGE DR SHOWERS DOUGLAS & BARBARA  
T29N R1E SEC 32 LOT 21 COLLEGE PARK SUB 701 N EIFERT RD  
MASON MI 48854

001-230-000-022-00 ----- 001-230-000-022-00 NO: 02401



CLASS: 402	PRE/MBT %	0	COUNTY ROADS	2.73	ALBERT ROADS	1.32	Tax	33.49
SCHOOL: 69030	TV	2,730	LIBRARY	1.63	ALBERT PARKS/CEM	1.36	W Admin	0.33
JOHANNESBURG-LE	AV	6,800	MCCOA	2.67	COP-ISD GENERAL	0.69	Due	33.82
M.CODE: SEV		6,800	MONT CO SHERIFF	2.73	COP-ISD SP ED	2.26	Intrst	
			MSU EXTENSION	0.68	COP-ISD EX SP ED	1.72	Total	
			ALBERT TWP OPER	1.78	F/A REAL,ALBERT FI	13.92		

PROP. ADDR: W COLLEGE DR FOHEY DENNIS D  
T29N R1E SEC 32 LOT 22 COLLEGE PARK SUB 24750 FARMINGTON ROAD  
FARMINGTON HILLS MI 48336

ALBERT TOWNSHIP  
Real & Personal Property  
Spec. Population: Ad Valorem+Special Acts

Parcel # Valuations Tax Heading Amount Tax Heading Amount --- Totals ---  
001-230-000-023-00 ----- 001-230-000-023-00 NO: 02402



CLASS: 402	PRE/MBT %	0	COUNTY ROADS	2.73	ALBERT ROADS	1.32	Tax	33.49
SCHOOL: 69030	TV	2,730	LIBRARY	1.63	ALBERT PARKS/CEM	1.36	W Admin	0.33
JOHANNESBURG-LE	AV	6,800	MCCOA	2.67	COP-ISD GENERAL	0.69	Due	33.82
M.CODE:	SEV	6,800	MONT CO SHERIFF	2.73	COP-ISD SP ED	2.26	Intrst	
			MSU EXTENSION	0.68	COP-ISD EX SP ED	1.72	Total	
			ALBERT TWP OPER	1.78	F/A REAL,ALBERT FI	13.92		

PROP. ADDR: GOOLSBY ELDON D & JOAN  
T29N R1E SEC 32 LOT 23 COLLEGE PARK SUB 605 MICHAYWE DR  
GAYLORD MI 49735

001-230-000-024-00 ----- 001-230-000-024-00 NO: 02403



CLASS: 402	PRE/MBT %	0	COUNTY ROADS	2.57	ALBERT ROADS	1.24	Tax	31.56
SCHOOL: 69030	TV	2,575	LIBRARY	1.54	ALBERT PARKS/CEM	1.28	W Admin	0.31
JOHANNESBURG-LE	AV	6,800	MCCOA	2.51	COP-ISD GENERAL	0.65	Due	31.87
M.CODE:	SEV	6,800	MONT CO SHERIFF	2.57	COP-ISD SP ED	2.13	Intrst	
			MSU EXTENSION	0.64	COP-ISD EX SP ED	1.62	Total	
			ALBERT TWP OPER	1.68	F/A REAL,ALBERT FI	13.13		

PROP. ADDR: COOPER WENDY P & ROBERT S JR  
T29N R1E SEC 32 LOT 24 COLLEGE PARK SUB 1210 HULL AVE  
YPSILANTI MI 48198

001-230-000-025-00 ----- 001-230-000-025-00 NO: 02404



CLASS: 402	PRE/MBT %	0	COUNTY ROADS	4.41	ALBERT ROADS	2.13	Tax	54.12
SCHOOL: 69030	TV	4,410	LIBRARY	2.64	ALBERT PARKS/CEM	2.20	W Admin	0.54
JOHANNESBURG-LE	AV	11,300	MCCOA	4.31	COP-ISD GENERAL	1.12	Due	54.66
M.CODE:	SEV	11,300	MONT CO SHERIFF	4.41	COP-ISD SP ED	3.66	Intrst	
			MSU EXTENSION	1.10	COP-ISD EX SP ED	2.78	Total	
			ALBERT TWP OPER	2.87	F/A REAL,ALBERT FI	22.49		

PROP. ADDR: COOPER WENDY P & ROBERT S JR  
T29N R1E SEC 32 LOT 25 COLLEGE PARK SUB 1210 HULL AVE  
YPSILANTI MI 48198

001-230-000-026-00 ----- 001-230-000-026-00 NO: 02405



CLASS: 402	PRE/MBT %	0	COUNTY ROADS	2.73	ALBERT ROADS	1.32	Tax	33.49
SCHOOL: 69030	TV	2,730	LIBRARY	1.63	ALBERT PARKS/CEM	1.36	W Admin	0.33
JOHANNESBURG-LE	AV	6,900	MCCOA	2.67	COP-ISD GENERAL	0.69	Due	33.82
M.CODE:	SEV	6,900	MONT CO SHERIFF	2.73	COP-ISD SP ED	2.26	Intrst	
			MSU EXTENSION	0.68	COP-ISD EX SP ED	1.72	Total	
			ALBERT TWP OPER	1.78	F/A REAL,ALBERT FI	13.92		

PROP. ADDR: COOPER ROBERT S JR  
T29N R1E SEC 32 LOT 26 COLLEGE PARK SUB 1210 HULL AVE  
YPSILANTI MI 48198

ALBERT TOWNSHIP  
Real & Personal Property  
Spec. Population: Ad Valorem+Special Acts

Parcel # Valuations Tax Heading Amount Tax Heading Amount --- Totals ---  
001-230-000-027-00 ----- 001-230-000-027-00 NO: 02406



CLASS: 401	PRE/MBT %	0	COUNTY ROADS	46.54	ALBERT ROADS	22.55	Tax	571.67
SCHOOL: 69030	TV	46,548	LIBRARY	27.92	ALBERT PARKS/CEM	23.27	W Admin	5.71
JOHANNESBURG-LE	AV	81,900	MCCOA	45.53	COP-ISD GENERAL	11.88	Due	577.38
M.CODE: SEV		81,900	MONT CO SHERIFF	46.54	COP-ISD SP ED	38.67	Intrst	
			MSU EXTENSION	11.63	COP-ISD EX SP ED	29.36	Total	
			ALBERT TWP OPER	30.39	F/A REAL,ALBERT FI	237.39		

PROP. ADDR: 1620 W COLLEGE DR  
T29N R1E SEC 32 LOT 27 COLLEGE PARK SUB

HOWARD JOHN M & KIM M  
16051 MIDDLEBURY DR  
DEARBORN MI 48120

001-230-000-028-00 ----- 001-230-000-028-00 NO: 02407



CLASS: 401	PRE/MBT %	0	COUNTY ROADS	64.13	ALBERT ROADS	31.07	Tax	787.66
SCHOOL: 69030	TV	64,131	LIBRARY	38.47	ALBERT PARKS/CEM	32.06	W Admin	7.87
JOHANNESBURG-LE	AV	108,100	MCCOA	62.73	COP-ISD GENERAL	16.37	Due	795.53
M.CODE: SEV		108,100	MONT CO SHERIFF	64.13	COP-ISD SP ED	53.28	Intrst	
			MSU EXTENSION	16.03	COP-ISD EX SP ED	40.46	Total	
			ALBERT TWP OPER	41.87	F/A REAL,ALBERT FI	327.06		

PROP. ADDR: 2395 COBB RD  
T29N R1E SEC 32 LOT 28 COLLEGE PARK SUB

KELSEY LOUIS JR & CYNTHIA  
14518 BROHL  
WARREN MI 48088

001-230-000-029-00 ----- 001-230-000-029-00 NO: 02408



CLASS: 402	PRE/MBT %	0	COUNTY ROADS	4.29	ALBERT ROADS	2.08	Tax	52.73
SCHOOL: 69030	TV	4,299	LIBRARY	2.57	ALBERT PARKS/CEM	2.14	W Admin	0.52
JOHANNESBURG-LE	AV	10,900	MCCOA	4.20	COP-ISD GENERAL	1.09	Due	53.25
M.CODE: SEV		10,900	MONT CO SHERIFF	4.29	COP-ISD SP ED	3.57	Intrst	
			MSU EXTENSION	1.07	COP-ISD EX SP ED	2.71	Total	
			ALBERT TWP OPER	2.80	F/A REAL,ALBERT FI	21.92		

PROP. ADDR:  
T29N R1E SEC 32 LOT 29 COLLEGE PARK SUB

BOCK RONALD F LIVING TRUST  
18800 INKSTER  
ROMULUS MI 48174

001-240-000-001-00 ----- 001-240-000-001-00 NO: 02409



CLASS: 401	PRE/MBT %	0	COUNTY ROADS	49.76	ALBERT ROADS	24.11	Tax	611.23
SCHOOL: 69030	TV	49,768	LIBRARY	29.86	ALBERT PARKS/CEM	24.88	W Admin	6.11
JOHANNESBURG-LE	AV	66,200	MCCOA	48.68	COP-ISD GENERAL	12.70	Due	617.34
M.CODE: COREL	SEV	66,200	MONT CO SHERIFF	49.76	COP-ISD SP ED	41.35	Intrst	
			MSU EXTENSION	12.44	COP-ISD EX SP ED	31.39	Total	
			ALBERT TWP OPER	32.49	F/A REAL,ALBERT FI	253.81		

PROP. ADDR: 2241 COBB RD  
T29N R1E SEC 32 LOT 1 CRAWFORD ESTATE

FULTZ CHRISTOPHER & JILL  
1022 FOXBOROUGH DR  
WILLIAMSTON MI 48895

ALBERT TOWNSHIP  
Real & Personal Property  
Spec. Population: Ad Valorem+Special Acts

Parcel # Valuations Tax Heading Amount Tax Heading Amount --- Totals ---  
001-240-000-002-00 ----- 001-240-000-002-00 NO: 02410



CLASS: 402	PRE/MBT %	0	COUNTY ROADS	2.73	ALBERT ROADS	1.32	Tax	33.49
SCHOOL: 69030	TV	2,730	LIBRARY	1.63	ALBERT PARKS/CEM	1.36	W Admin	0.33
JOHANNESBURG-LE	AV	3,000	MCCOA	2.67	COP-ISD GENERAL	0.69	Due	33.82
M.CODE: SEV		3,000	MONT CO SHERIFF	2.73	COP-ISD SP ED	2.26	Intrst	
			MSU EXTENSION	0.68	COP-ISD EX SP ED	1.72	Total	
			ALBERT TWP OPER	1.78	F/A REAL,ALBERT FI	13.92		

PROP. ADDR: COBB RD  
T29N R1E SEC 32 LOT 2 CRAWFORD ESTATE

BOYCHUCK DENNIS P  
8851 MCGREGOR LANE  
PINCKNEY MI 48169

001-240-000-003-00 ----- 001-240-000-003-00 NO: 02411



CLASS: 402	PRE/MBT %	100	COUNTY ROADS	38.35	ALBERT ROADS	18.58	Tax	471.02
SCHOOL: 69030	TV	38,351	LIBRARY	23.01	ALBERT PARKS/CEM	19.17	W Admin	4.71
JOHANNESBURG-LE	AV	44,200	MCCOA	37.51	COP-ISD GENERAL	9.79	Due	475.73
M.CODE: SEV		44,200	MONT CO SHERIFF	38.35	COP-ISD SP ED	31.86	Intrst	
			MSU EXTENSION	9.58	COP-ISD EX SP ED	24.19	Total	
			ALBERT TWP OPER	25.04	F/A REAL,ALBERT FI	195.59		

PROP. ADDR: 2221 COBB RD  
T29N R1E SEC 32 LOT 3 CRAWFORD ESTATE

BOYCHUCK FAMILY TRUST  
PO BOX 84  
LEWISTON MI 49756

001-240-000-004-00 ----- 001-240-000-004-00 NO: 02412



CLASS: 401	PRE/MBT %	0	COUNTY ROADS	12.39	ALBERT ROADS	6.00	Tax	152.15
SCHOOL: 69030	TV	12,392	LIBRARY	7.43	ALBERT PARKS/CEM	6.19	W Admin	1.52
JOHANNESBURG-LE	AV	18,100	MCCOA	12.12	COP-ISD GENERAL	3.16	Due	153.67
M.CODE: SEV		18,100	MONT CO SHERIFF	12.39	COP-ISD SP ED	10.29	Intrst	
			MSU EXTENSION	3.09	COP-ISD EX SP ED	7.81	Total	
			ALBERT TWP OPER	8.09	F/A REAL,ALBERT FI	63.19		

PROP. ADDR: 2189 COBB RD  
T29N R1E SEC 32 LOT 4 CRAWFORD ESTATE

LEE DAVID B & CYNTHIA R H/W  
10844 KINGSTON  
HUNTINGTON WOODS MI 48070

001-240-000-005-00 ----- 001-240-000-005-00 NO: 02413



CLASS: 401	PRE/MBT %	100	COUNTY ROADS	11.50	ALBERT ROADS	5.57	Tax	141.25
SCHOOL: 69030	TV	11,505	LIBRARY	6.90	ALBERT PARKS/CEM	5.75	W Admin	1.41
JOHANNESBURG-LE	AV	19,400	MCCOA	11.25	COP-ISD GENERAL	2.93	Due	142.66
M.CODE: LERET	SEV	19,400	MONT CO SHERIFF	11.50	COP-ISD SP ED	9.55	Intrst	
			MSU EXTENSION	2.87	COP-ISD EX SP ED	7.25	Total	
			ALBERT TWP OPER	7.51	F/A REAL,ALBERT FI	58.67		

PROP. ADDR: COBB RD  
T29N R1E SEC 32 LOT 5 CRAWFORD ESTATES SUB

COOK DANIEL G  
2141 COBB RD  
LEWISTON MI 49756

ALBERT TOWNSHIP  
Real & Personal Property  
Spec. Population: Ad Valorem+Special Acts

Parcel # Valuations Tax Heading Amount Tax Heading Amount --- Totals ---  
001-240-000-006-00 ----- 001-240-000-006-00 NO: 02414



CLASS	PRE/MBT %	Valuations	Tax Heading	Amount	Tax Heading	Amount		Totals
401		100	COUNTY ROADS	55.81	ALBERT ROADS	27.04	Tax	685.49
SCHOOL: 69030	TV	55,815	LIBRARY	33.48	ALBERT PARKS/CEM	27.90	W Admin	6.85
JOHANNESBURG-LE	AV	90,500	MCCOA	54.59	COP-ISD GENERAL	14.24	Due	692.34
M.CODE: LERET	SEV	90,500	MONT CO SHERIFF	55.81	COP-ISD SP ED	46.37	Intrst	
			MSU EXTENSION	13.95	COP-ISD EX SP ED	35.21	Total	
			ALBERT TWP OPER	36.44	F/A REAL,ALBERT FI	284.65		

PROP. ADDR: 2141 COBB RD  
T29N R1E SEC 32 LOT 6 CRAWFORD ESTATES SUB

COOK DANIEL G  
2141 COBB RD  
LEWISTON MI 49756

001-250-000-001-00 ----- 001-250-000-001-00 NO: 02415



CLASS	PRE/MBT %	Valuations	Tax Heading	Amount	Tax Heading	Amount		Totals
402		0	COUNTY ROADS	2.17	ALBERT ROADS	1.05	Tax	26.64
SCHOOL: 69030	TV	2,174	LIBRARY	1.30	ALBERT PARKS/CEM	1.08	W Admin	0.26
JOHANNESBURG-LE	AV	3,000	MCCOA	2.12	COP-ISD GENERAL	0.55	Due	26.90
M.CODE:	SEV	3,000	MONT CO SHERIFF	2.17	COP-ISD SP ED	1.80	Intrst	
			MSU EXTENSION	0.54	COP-ISD EX SP ED	1.37	Total	
			ALBERT TWP OPER	1.41	F/A REAL,ALBERT FI	11.08		

PROP. ADDR:  
T29N R1E SEC 26 LOT 1 DEER TRAILS SUB

COLLINS JERRY J & JUDITH E  
3820 STATION  
STERIDAN MI 48884

001-250-000-002-00 ----- 001-250-000-002-00 NO: 02416



CLASS	PRE/MBT %	Valuations	Tax Heading	Amount	Tax Heading	Amount		Totals
401		0	COUNTY ROADS	38.72	ALBERT ROADS	18.76	Tax	475.56
SCHOOL: 69030	TV	38,721	LIBRARY	23.23	ALBERT PARKS/CEM	19.36	W Admin	4.75
JOHANNESBURG-LE	AV	49,400	MCCOA	37.87	COP-ISD GENERAL	9.88	Due	480.31
M.CODE:	SEV	49,400	MONT CO SHERIFF	38.72	COP-ISD SP ED	32.17	Intrst	
			MSU EXTENSION	9.68	COP-ISD EX SP ED	24.42	Total	
			ALBERT TWP OPER	25.28	F/A REAL,ALBERT FI	197.47		

PROP. ADDR: 5375 CO RD 612  
T29N R1E SEC 26 LOT 2 DEER TRAILS SUB

KENT PROPERTIES LLC  
1782 O'ROURKE BLV  
GAYLORD MI 49735

ALBERT TOWNSHIP  
Real & Personal Property  
Spec. Population: Ad Valorem+Special Acts

Parcel # Valuations Tax Heading Amount Tax Heading Amount --- Totals ---  
001-250-000-003-00 ----- 001-250-000-003-00 NO: 02417



CLASS: 401	PRE/MBT %	0	COUNTY ROADS	55.46	ALBERT ROADS	26.87	Tax	681.19
SCHOOL: 69030	TV	55,463	LIBRARY	33.27	ALBERT PARKS/CEM	27.73	W Admin	6.81
JOHANNESBURG-LE	AV	72,200	MCCOA	54.25	COP-ISD GENERAL	14.15	Due	688.00
M.CODE:	SEV	72,200	MONT CO SHERIFF	55.46	COP-ISD SP ED	46.08	Intrst	
			MSU EXTENSION	13.86	COP-ISD EX SP ED	34.99	Total	
			ALBERT TWP OPER	36.21	F/A REAL,ALBERT FI	282.86		

PROP. ADDR: 2956 BIG ANTLER RD KENT PROPERTIES LLC  
T29N R1E SEC 26 COM AT NE COR OF LOT 4 DEER TRAILS SUB AS POB 1782 O'ROURKE BLV  
TH W 200 FT TH S 137.67 FT TH E 200.17 FT TH N 138.29 FT TO GAYLORD MI 49735  
POB PART OF LOTS 3 & 4 DEER TRAILS PARCEL A

001-250-000-003-01 ----- 001-250-000-003-01 NO: 02418



CLASS: 401	PRE/MBT %	0	COUNTY ROADS	55.23	ALBERT ROADS	26.76	Tax	678.38
SCHOOL: 69030	TV	55,235	LIBRARY	33.14	ALBERT PARKS/CEM	27.61	W Admin	6.78
JOHANNESBURG-LE	AV	72,000	MCCOA	54.03	COP-ISD GENERAL	14.10	Due	685.16
M.CODE:	SEV	72,000	MONT CO SHERIFF	55.23	COP-ISD SP ED	45.89	Intrst	
			MSU EXTENSION	13.80	COP-ISD EX SP ED	34.84	Total	
			ALBERT TWP OPER	36.06	F/A REAL,ALBERT FI	281.69		

PROP. ADDR: 2944 BIG ANTLER RD KENT PROPERTIES LLC  
T29N R1E SEC 26 COM AT NE COR OF LOT 4 DEER TRAILS SUB TH S 1782 O'ROURKE BLV  
138.29 FT TO POB TH S 130 FT TH W 200.17 FT TH N 130 FT TH E GAYLORD MI 49735  
200.17 FT TO POB PART OF LOTS 3 & 4 DEER TRAILS SUB PARCEL B

001-250-000-003-02 ----- 001-250-000-003-02 NO: 02419



CLASS: 401	PRE/MBT %	0	COUNTY ROADS	55.23	ALBERT ROADS	26.76	Tax	678.38
SCHOOL: 69030	TV	55,235	LIBRARY	33.14	ALBERT PARKS/CEM	27.61	W Admin	6.78
JOHANNESBURG-LE	AV	72,000	MCCOA	54.03	COP-ISD GENERAL	14.10	Due	685.16
M.CODE:	SEV	72,000	MONT CO SHERIFF	55.23	COP-ISD SP ED	45.89	Intrst	
			MSU EXTENSION	13.80	COP-ISD EX SP ED	34.84	Total	
			ALBERT TWP OPER	36.06	F/A REAL,ALBERT FI	281.69		

PROP. ADDR: 2938 BIG ANTLER RD KENT PROPERTIES LLC  
T29N R1E SEC 26 COM AT SE COR OF LOT 4 DEER TRAILS SUB AS POB 1782 O'ROURKE BLV  
TH N 130 FT TH E 200.19 FT TH S 130 FT TH W 200.19 FT TO POB GAYLORD MI 49735  
PART OF LOTS 3 & 4 DEER TRAILS SUB PARCEL C



ALBERT TOWNSHIP  
Real & Personal Property  
Spec. Population: Ad Valorem+Special Acts

Parcel # Valuations Tax Heading Amount Tax Heading Amount --- Totals ---  
001-250-000-005-00 ----- 001-250-000-005-00 NO: 02420



CLASS: 401	PRE/MBT %	0	COUNTY ROADS	55.47	ALBERT ROADS	26.88	Tax	681.35
SCHOOL: 69030	TV	55,478	LIBRARY	33.28	ALBERT PARKS/CEM	27.73	W Admin	6.81
JOHANNESBURG-LE	AV	69,700	MCCOA	54.26	COP-ISD GENERAL	14.16	Due	688.16
M.CODE:	SEV	69,700	MONT CO SHERIFF	55.47	COP-ISD SP ED	46.09	Intrst	
			MSU EXTENSION	13.86	COP-ISD EX SP ED	35.00	Total	
			ALBERT TWP OPER	36.22	F/A REAL,ALBERT FI	282.93		

PROP. ADDR: 5435 CO RD 612 HALL JAMES DAVYD  
T29N R1E SEC 26 LOT 5 DEER TRAILS SUB 1610 REYNOLDS ROAD LOT 258  
LAKELAND FL 33801

001-250-000-006-00 ----- 001-250-000-006-00 NO: 02421



CLASS: 402	PRE/MBT %	0	COUNTY ROADS	2.73	ALBERT ROADS	1.32	Tax	33.49
SCHOOL: 69030	TV	2,730	LIBRARY	1.63	ALBERT PARKS/CEM	1.36	W Admin	0.33
JOHANNESBURG-LE	AV	3,000	MCCOA	2.67	COP-ISD GENERAL	0.69	Due	33.82
M.CODE:	SEV	3,000	MONT CO SHERIFF	2.73	COP-ISD SP ED	2.26	Intrst	
			MSU EXTENSION	0.68	COP-ISD EX SP ED	1.72	Total	
			ALBERT TWP OPER	1.78	F/A REAL,ALBERT FI	13.92		

PROP. ADDR: HALL JAMES DAVYD  
T29N R1E SEC 26 LOT 6 DEER TRAILS SUB 1610 REYNOLDS ROAD LOT 258  
LAKELAND FL 33801

001-250-000-007-01 ----- 001-250-000-007-01 NO: 02422



CLASS: 401	PRE/MBT %	100	COUNTY ROADS	0.00	ALBERT ROADS	0.00	Tax	0.00
SCHOOL: 69030	TV	49,793	LIBRARY	0.00	ALBERT PARKS/CEM	0.00	W Admin	0.00
JOHANNESBURG-LE	AV	85,100	MCCOA	0.00	COP-ISD GENERAL	0.00	Due	0.00
M.CODE:	SEV	85,100	MONT CO SHERIFF	0.00	COP-ISD SP ED	0.00	Intrst	
			MSU EXTENSION	0.00	COP-ISD EX SP ED	0.00	Total	
			ALBERT TWP OPER	0.00	F/A REAL,ALBERT FI	0.00		

PROP. ADDR: 5495 CO RD 612 TURCZYNSKI RICKY S & SUSAN L  
MAP NUM: 23BOR-V10 5495 CO RD 612  
T29N R1E SEC 26 LOT 7 & 8 DEER TRAIL SUB LEWISTON MI 49756

001-250-000-009-00 ----- 001-250-000-009-00 NO: 02423



CLASS: 401	PRE/MBT %	0	COUNTY ROADS	18.08	ALBERT ROADS	8.76	Tax	222.10
SCHOOL: 69030	TV	18,086	LIBRARY	10.85	ALBERT PARKS/CEM	9.04	W Admin	2.22
JOHANNESBURG-LE	AV	22,800	MCCOA	17.69	COP-ISD GENERAL	4.61	Due	224.32
M.CODE:	SEV	22,800	MONT CO SHERIFF	18.08	COP-ISD SP ED	15.02	Intrst	
			MSU EXTENSION	4.52	COP-ISD EX SP ED	11.41	Total	
			ALBERT TWP OPER	11.81	F/A REAL,ALBERT FI	92.23		

PROP. ADDR: 2909 BIG ANTLER RD DAILEY DOUGLAS & DAILEY MICHAEL  
T29N R1E SEC 26 LOTS 9-10-11 DEER TRAILS SUB 1709 PLATEAU DRIVE  
JACKSON MI 49203

ALBERT TOWNSHIP  
Real & Personal Property  
Spec. Population: Ad Valorem+Special Acts

Parcel # Valuations Tax Heading Amount Tax Heading Amount --- Totals ---  
001-250-000-012-00 ----- 001-250-000-012-00 NO: 02424



CLASS: 402	PRE/MBT %	0	COUNTY ROADS	2.73	ALBERT ROADS	1.32	Tax	33.49
SCHOOL: 69030	TV	2,730	LIBRARY	1.63	ALBERT PARKS/CEM	1.36	W Admin	0.33
JOHANNESBURG-LE	AV	3,000	MCCOA	2.67	COP-ISD GENERAL	0.69	Due	33.82
M.CODE:	SEV	3,000	MONT CO SHERIFF	2.73	COP-ISD SP ED	2.26	Intrst	
			MSU EXTENSION	0.68	COP-ISD EX SP ED	1.72	Total	
			ALBERT TWP OPER	1.78	F/A REAL,ALBERT FI	13.92		

PROP. ADDR: BIG ANTLER RD COOK JEFFREY SCOTT  
T29N R1E SEC 26 LOT 12 DEER TRAILS SUB 17093 MARHLE RD  
MANCHESTER MI 48158

001-250-000-013-00 ----- 001-250-000-013-00 NO: 02425



CLASS: 401	PRE/MBT %	0	COUNTY ROADS	17.07	ALBERT ROADS	8.27	Tax	209.65
SCHOOL: 69030	TV	17,074	LIBRARY	10.24	ALBERT PARKS/CEM	8.53	W Admin	2.09
JOHANNESBURG-LE	AV	28,600	MCCOA	16.70	COP-ISD GENERAL	4.35	Due	211.74
M.CODE:	SEV	28,600	MONT CO SHERIFF	17.07	COP-ISD SP ED	14.18	Intrst	
			MSU EXTENSION	4.26	COP-ISD EX SP ED	10.77	Total	
			ALBERT TWP OPER	11.14	F/A REAL,ALBERT FI	87.07		

PROP. ADDR: 2835 BIG ANTLER RD COOK JEFFREY SCOTT  
T29N R1E SEC 26 LOT 13 DEER TRAILS SUB 17093 MARHLE RD  
MANCHESTER MI 48158

001-250-000-014-00 ----- 001-250-000-014-00 NO: 02426



CLASS: 401	PRE/MBT %	0	COUNTY ROADS	25.37	ALBERT ROADS	12.29	Tax	311.64
SCHOOL: 69030	TV	25,377	LIBRARY	15.22	ALBERT PARKS/CEM	12.68	W Admin	3.11
JOHANNESBURG-LE	AV	50,400	MCCOA	24.82	COP-ISD GENERAL	6.47	Due	314.75
M.CODE:	SEV	50,400	MONT CO SHERIFF	25.37	COP-ISD SP ED	21.08	Intrst	
			MSU EXTENSION	6.34	COP-ISD EX SP ED	16.01	Total	
			ALBERT TWP OPER	16.57	F/A REAL,ALBERT FI	129.42		

PROP. ADDR: 2811 BIG ANTLER RD CAINES WILLIAM S & DEBORAH J  
T29N R1E SEC 26 LOT 14 DEER TRAILS SUB 4343 BREST ROAD  
NEWPORT MI 48166

001-250-000-015-00 ----- 001-250-000-015-00 NO: 02427



CLASS: 402	PRE/MBT %	0	COUNTY ROADS	2.13	ALBERT ROADS	1.03	Tax	26.16
SCHOOL: 69030	TV	2,134	LIBRARY	1.28	ALBERT PARKS/CEM	1.06	W Admin	0.26
JOHANNESBURG-LE	AV	3,000	MCCOA	2.08	COP-ISD GENERAL	0.54	Due	26.42
M.CODE:	SEV	3,000	MONT CO SHERIFF	2.13	COP-ISD SP ED	1.77	Intrst	
			MSU EXTENSION	0.53	COP-ISD EX SP ED	1.34	Total	
			ALBERT TWP OPER	1.39	F/A REAL,ALBERT FI	10.88		

PROP. ADDR: CAINES WILLIAM S & DEBORAH J  
T29N R1E SEC 26 LOT 15 DEER TRAILS SUB 4343 BREST ROAD  
NEWPORT MI 48166

ALBERT TOWNSHIP  
Real & Personal Property  
Spec. Population: Ad Valorem+Special Acts

Parcel # Valuations Tax Heading Amount Tax Heading Amount --- Totals ---  
001-250-000-016-00 ----- 001-250-000-016-00 NO: 02428



CLASS: 402	PRE/MBT %	0	COUNTY ROADS	2.73	ALBERT ROADS	1.32	Tax	33.49
SCHOOL: 69030	TV	2,730	LIBRARY	1.63	ALBERT PARKS/CEM	1.36	W Admin	0.33
JOHANNESBURG-LE	AV	3,000	MCCOA	2.67	COP-ISD GENERAL	0.69	Due	33.82
M.CODE:	SEV	3,000	MONT CO SHERIFF	2.73	COP-ISD SP ED	2.26	Intrst	
			MSU EXTENSION	0.68	COP-ISD EX SP ED	1.72	Total	
			ALBERT TWP OPER	1.78	F/A REAL,ALBERT FI	13.92		

PROP. ADDR: ANDREWS JAMES & DEBORAH TRUST  
T29N R1E SEC 26 LOT 16 DEER TRAILS 3169 IMLAY CITY RD  
ATTICA MI 48412

001-250-000-017-00 ----- 001-250-000-017-00 NO: 02429



CLASS: 401	PRE/MBT %	0	COUNTY ROADS	19.72	ALBERT ROADS	9.56	Tax	242.26
SCHOOL: 69030	TV	19,729	LIBRARY	11.83	ALBERT PARKS/CEM	9.86	W Admin	2.42
JOHANNESBURG-LE	AV	30,800	MCCOA	19.29	COP-ISD GENERAL	5.03	Due	244.68
M.CODE:	SEV	30,800	MONT CO SHERIFF	19.72	COP-ISD SP ED	16.39	Intrst	
			MSU EXTENSION	4.93	COP-ISD EX SP ED	12.44	Total	
			ALBERT TWP OPER	12.88	F/A REAL,ALBERT FI	100.61		

PROP. ADDR: ANDREWS JAMES & DEBORAH TRUST  
T29N R1E SEC 26 LOT 17 DEER TRAILS 3169 IMLAY CITY RD  
ATTICA MI 48412

001-250-000-018-00 ----- 001-250-000-018-00 NO: 02430



CLASS: 402	PRE/MBT %	0	COUNTY ROADS	2.73	ALBERT ROADS	1.32	Tax	33.49
SCHOOL: 69030	TV	2,730	LIBRARY	1.63	ALBERT PARKS/CEM	1.36	W Admin	0.33
JOHANNESBURG-LE	AV	3,000	MCCOA	2.67	COP-ISD GENERAL	0.69	Due	33.82
M.CODE:	SEV	3,000	MONT CO SHERIFF	2.73	COP-ISD SP ED	2.26	Intrst	
			MSU EXTENSION	0.68	COP-ISD EX SP ED	1.72	Total	
			ALBERT TWP OPER	1.78	F/A REAL,ALBERT FI	13.92		

PROP. ADDR: ANDREWS JAMES & DEBORAH TRUST  
T29N R1E SEC 26 LOT 18 DEER TRAILS 3169 IMLAY CITY RD  
ATTICA MI 48412

001-250-000-019-00 ----- 001-250-000-019-00 NO: 02431



CLASS: 402	PRE/MBT %	0	COUNTY ROADS	2.73	ALBERT ROADS	1.32	Tax	33.49
SCHOOL: 69030	TV	2,730	LIBRARY	1.63	ALBERT PARKS/CEM	1.36	W Admin	0.33
JOHANNESBURG-LE	AV	3,000	MCCOA	2.67	COP-ISD GENERAL	0.69	Due	33.82
M.CODE:	SEV	3,000	MONT CO SHERIFF	2.73	COP-ISD SP ED	2.26	Intrst	
			MSU EXTENSION	0.68	COP-ISD EX SP ED	1.72	Total	
			ALBERT TWP OPER	1.78	F/A REAL,ALBERT FI	13.92		

PROP. ADDR: BORDACH STEPHEN F  
T29N R1E SEC 26 LOT 19 DEER TRAILS SUB 7272 HEDGEROW CT  
CANTON MI 48187

ALBERT TOWNSHIP  
Real & Personal Property  
Spec. Population: Ad Valorem+Special Acts

Parcel # Valuations Tax Heading Amount Tax Heading Amount --- Totals ---  
001-250-000-020-00 ----- 001-250-000-020-00 NO: 02432



CLASS: 401	PRE/MBT %	0	COUNTY ROADS	27.71	ALBERT ROADS	13.43	Tax	340.34
SCHOOL: 69030	TV	27,714	LIBRARY	16.62	ALBERT PARKS/CEM	13.85	W Admin	3.40
JOHANNESBURG-LE	AV	36,400	MCCOA	27.10	COP-ISD GENERAL	7.07	Due	343.74
M.CODE: LERET	SEV	36,400	MONT CO SHERIFF	27.71	COP-ISD SP ED	23.02	Intrst	
			MSU EXTENSION	6.92	COP-ISD EX SP ED	17.48	Total	
			ALBERT TWP OPER	18.09	F/A REAL,ALBERT FI	141.34		

PROP. ADDR: 2705 BIG ANTLER RD COX KATHERINE  
T29N R1E SEC 26 LOT 20 DEER TRAILS SUB 625 NEW HAMPSHIRE AVE  
MARYSVILLE MI 48040

001-250-000-021-00 ----- 001-250-000-021-00 NO: 02433



CLASS: 401	PRE/MBT %	100	COUNTY ROADS	11.38	ALBERT ROADS	5.51	Tax	139.80
SCHOOL: 69030	TV	11,388	LIBRARY	6.83	ALBERT PARKS/CEM	5.69	W Admin	1.39
JOHANNESBURG-LE	AV	19,300	MCCOA	11.13	COP-ISD GENERAL	2.90	Due	141.19
M.CODE:	SEV	19,300	MONT CO SHERIFF	11.38	COP-ISD SP ED	9.46	Intrst	
			MSU EXTENSION	2.84	COP-ISD EX SP ED	7.18	Total	
			ALBERT TWP OPER	7.43	F/A REAL,ALBERT FI	58.07		

PROP. ADDR: 2683 BIG ANTLER RD BUSE THOMAS  
T29N R1E SEC 26 LOT 21 DEER TRAILS SUB P O BOX 149  
LEWISTON MI 49756

001-250-000-022-00 ----- 001-250-000-022-00 NO: 02434



CLASS: 401	PRE/MBT %	100	COUNTY ROADS	30.10	ALBERT ROADS	14.58	Tax	369.70
SCHOOL: 69030	TV	30,102	LIBRARY	18.06	ALBERT PARKS/CEM	15.05	W Admin	3.69
JOHANNESBURG-LE	AV	50,000	MCCOA	29.44	COP-ISD GENERAL	7.68	Due	373.39
M.CODE: COREL	SEV	50,000	MONT CO SHERIFF	30.10	COP-ISD SP ED	25.01	Intrst	
			MSU EXTENSION	7.52	COP-ISD EX SP ED	18.99	Total	
			ALBERT TWP OPER	19.65	F/A REAL,ALBERT FI	153.52		

PROP. ADDR: 2659 BIG ANTLER RD ZURRO GREGORY M  
T29N R1E SEC 26 LOT 22 DEER TRAILS SUB 2659 BIG ANTLER RD  
LEWISTON MI 49756

001-250-000-023-00 -----JBOR, ORIG TAXABLE: 7,963----- 001-250-000-023-00 NO: 02435



CLASS: 401	PRE/MBT %	0	COUNTY ROADS	3.00	ALBERT ROADS	1.45	Tax	36.82
SCHOOL: 69030	TV	3,000	LIBRARY	1.80	ALBERT PARKS/CEM	1.50	W Admin	0.36
JOHANNESBURG-LE	AV	3,000	MCCOA	2.93	COP-ISD GENERAL	0.76	Due	37.18
M.CODE:	SEV	3,000	MONT CO SHERIFF	3.00	COP-ISD SP ED	2.49	Intrst	
			MSU EXTENSION	0.75	COP-ISD EX SP ED	1.89	Total	
			ALBERT TWP OPER	1.95	F/A REAL,ALBERT FI	15.30		

PROP. ADDR: 2641 BIG ANTLER RD MAZZOLA RONALD A JR  
T29N R1E SEC 26 LOT 23 DEER TRAILS 4037 VANSTONE DR  
COMMERCE TOWNSHIP MI 48382

ALBERT TOWNSHIP  
Real & Personal Property  
Spec. Population: Ad Valorem+Special Acts

Parcel # Valuations Tax Heading Amount Tax Heading Amount --- Totals ---  
001-250-000-024-00 ----- 001-250-000-024-00 NO: 02436



CLASS	PRE/MBT %	Valuations	Tax Heading	Amount	Tax Heading	Amount		Totals
401	0		COUNTY ROADS	15.30	ALBERT ROADS	7.41	Tax	187.90
SCHOOL: 69030	TV	15,300	LIBRARY	9.18	ALBERT PARKS/CEM	7.65	W Admin	1.87
JOHANNESBURG-LE	AV	26,700	MCCOA	14.96	COP-ISD GENERAL	3.90	Due	189.77
M.CODE: COREL	SEV	26,700	MONT CO SHERIFF	15.30	COP-ISD SP ED	12.71	Intrst	
			MSU EXTENSION	3.82	COP-ISD EX SP ED	9.65	Total	
			ALBERT TWP OPER	9.99	F/A REAL,ALBERT FI	78.03		

PROP. ADDR: 2625 BIG ANTLER RD  
T29N R1E SEC 26 LOT 24 DEER TRAILS

MAZZOLA RONALD A  
4037 VANSTONE DR  
COMMERCE TOWNSHIP MI 48382-1977

001-250-000-025-00 ----- 001-250-000-025-00 NO: 02437



CLASS	PRE/MBT %	Valuations	Tax Heading	Amount	Tax Heading	Amount		Totals
401	0		COUNTY ROADS	26.87	ALBERT ROADS	13.02	Tax	330.04
SCHOOL: 69030	TV	26,875	LIBRARY	16.12	ALBERT PARKS/CEM	13.43	W Admin	3.30
JOHANNESBURG-LE	AV	34,800	MCCOA	26.28	COP-ISD GENERAL	6.86	Due	333.34
M.CODE:	SEV	34,800	MONT CO SHERIFF	26.87	COP-ISD SP ED	22.33	Intrst	
			MSU EXTENSION	6.71	COP-ISD EX SP ED	16.95	Total	
			ALBERT TWP OPER	17.54	F/A REAL,ALBERT FI	137.06		

PROP. ADDR: 2605 BIG ANTLER RD  
T29N R1E SEC 26 LOT 25 DEER TRAILS

HAAS BEVERLY K &  
HAAS LORI L JT  
PO BOX 1  
LEWISTON MI 49756

001-250-000-026-00 ----- 001-250-000-026-00 NO: 02438



CLASS	PRE/MBT %	Valuations	Tax Heading	Amount	Tax Heading	Amount		Totals
401	0		COUNTY ROADS	23.52	ALBERT ROADS	11.39	Tax	288.89
SCHOOL: 69030	TV	23,523	LIBRARY	14.11	ALBERT PARKS/CEM	11.76	W Admin	2.88
JOHANNESBURG-LE	AV	37,600	MCCOA	23.01	COP-ISD GENERAL	6.00	Due	291.77
M.CODE:	SEV	37,600	MONT CO SHERIFF	23.52	COP-ISD SP ED	19.54	Intrst	
			MSU EXTENSION	5.88	COP-ISD EX SP ED	14.84	Total	
			ALBERT TWP OPER	15.36	F/A REAL,ALBERT FI	119.96		

PROP. ADDR: 2585 BIG ANTLER RD  
T29N R1E SEC 26 LOT 26 DEER TRAILS

BALL DUANE & RHONDA  
8710 BIG WOLF LAKE RD  
LEWISTON MI 49756

ALBERT TOWNSHIP  
Real & Personal Property  
Spec. Population: Ad Valorem+Special Acts

Parcel # Valuations Tax Heading Amount Tax Heading Amount --- Totals ---  
001-250-000-027-00 ----- 001-250-000-027-00 NO: 02439



CLASS: 401	PRE/MBT %	100	COUNTY ROADS	38.36	ALBERT ROADS	18.59	Tax	471.21
SCHOOL: 69030	TV	38,367	LIBRARY	23.02	ALBERT PARKS/CEM	19.18	W Admin	4.71
JOHANNESBURG-LE	AV	46,100	MCCOA	37.53	COP-ISD GENERAL	9.79	Due	475.92
M.CODE: COREL	SEV	46,100	MONT CO SHERIFF	38.36	COP-ISD SP ED	31.87	Intrst	
			MSU EXTENSION	9.59	COP-ISD EX SP ED	24.20	Total	
			ALBERT TWP OPER	25.05	F/A REAL,ALBERT FI	195.67		

PROP. ADDR: 2565 BIG ANTLER RD MILLER AUSTIN TYLER  
T29N R1E SEC 26 LOT 27 DEER TRAILS ALSO N 5 FT OF LOT 28 2565 BIG ANTLER RD  
LEWISTON MI 49756

001-250-000-028-00 ----- 001-250-000-028-00 NO: 02440



CLASS: 401	PRE/MBT %	100	COUNTY ROADS	29.30	ALBERT ROADS	14.19	Tax	359.86
SCHOOL: 69030	TV	29,300	LIBRARY	17.58	ALBERT PARKS/CEM	14.65	W Admin	3.59
JOHANNESBURG-LE	AV	29,300	MCCOA	28.66	COP-ISD GENERAL	7.48	Due	363.45
M.CODE: CAPIT	SEV	29,300	MONT CO SHERIFF	29.30	COP-ISD SP ED	24.34	Intrst	
			MSU EXTENSION	7.32	COP-ISD EX SP ED	18.48	Total	
			ALBERT TWP OPER	19.13	F/A REAL,ALBERT FI	149.43		

PROP. ADDR: 2545 BIG ANTLER RD MCLAUGHLIN BRYCE  
T29N R1E SEC 26 LOT 28 DEER TRAILS SUB LESS N 5 FT 2545 BIG ANTLER RD  
LEWISTON MI 49756

001-250-000-029-00 ----- 001-250-000-029-00 NO: 02441



CLASS: 402	PRE/MBT %	0	COUNTY ROADS	2.17	ALBERT ROADS	1.05	Tax	26.64
SCHOOL: 69030	TV	2,174	LIBRARY	1.30	ALBERT PARKS/CEM	1.08	W Admin	0.26
JOHANNESBURG-LE	AV	3,000	MCCOA	2.12	COP-ISD GENERAL	0.55	Due	26.90
M.CODE:	SEV	3,000	MONT CO SHERIFF	2.17	COP-ISD SP ED	1.80	Intrst	
			MSU EXTENSION	0.54	COP-ISD EX SP ED	1.37	Total	
			ALBERT TWP OPER	1.41	F/A REAL,ALBERT FI	11.08		

PROP. ADDR: BIG ANTLER RD HOWARD KAY L TRUSTEE  
T29N R1E SEC 26 LOT 29 DEER TRAILS SUB 225 E SOUTH BOUNDARY ST  
PERRYSBURG OH 43551

001-250-000-030-00 ----- 001-250-000-030-00 NO: 02442



CLASS: 401	PRE/MBT %	100	COUNTY ROADS	68.20	ALBERT ROADS	33.05	Tax	837.67
SCHOOL: 69030	TV	68,201	LIBRARY	40.92	ALBERT PARKS/CEM	34.10	W Admin	8.37
JOHANNESBURG-LE	AV	102,300	MCCOA	66.71	COP-ISD GENERAL	17.41	Due	846.04
M.CODE:	SEV	102,300	MONT CO SHERIFF	68.20	COP-ISD SP ED	56.66	Intrst	
			MSU EXTENSION	17.05	COP-ISD EX SP ED	43.02	Total	
			ALBERT TWP OPER	44.53	F/A REAL,ALBERT FI	347.82		

PROP. ADDR: 2515 BIG ANTLER RD MCLEAN PAULA D & MCLEAN THOMAS E  
T29N R1E SEC 26 LOTS 30-31 DEER TRAILS SUB 2515 BIG ANTLER RD  
LEWISTON MI 49756

ALBERT TOWNSHIP  
Real & Personal Property  
Spec. Population: Ad Valorem+Special Acts

Parcel # Valuations Tax Heading Amount Tax Heading Amount --- Totals ---  
001-250-000-032-00 ----- 001-250-000-032-00 NO: 02443



CLASS: 402	PRE/MBT %	0	COUNTY ROADS	2.17	ALBERT ROADS	1.05	Tax	26.64
SCHOOL: 69030	TV	2,174	LIBRARY	1.30	ALBERT PARKS/CEM	1.08	W Admin	0.26
JOHANNESBURG-LE	AV	3,000	MCCOA	2.12	COP-ISD GENERAL	0.55	Due	26.90
M.CODE:	SEV	3,000	MONT CO SHERIFF	2.17	COP-ISD SP ED	1.80	Intrst	
			MSU EXTENSION	0.54	COP-ISD EX SP ED	1.37	Total	
			ALBERT TWP OPER	1.41	F/A REAL,ALBERT FI	11.08		

PROP. ADDR: BIG ANTLER RD ROELENS RYAN & KATHERINE H/W  
T29N R1E SEC 26 LOT 32 DEER TRAILS SUB 6065 LAPEER RD  
SMITHS CREEK MI 48074

001-250-000-033-00 ----- 001-250-000-033-00 NO: 02444



CLASS: 401	PRE/MBT %	0	COUNTY ROADS	16.38	ALBERT ROADS	7.94	Tax	201.20
SCHOOL: 69030	TV	16,385	LIBRARY	9.83	ALBERT PARKS/CEM	8.19	W Admin	2.01
JOHANNESBURG-LE	AV	25,200	MCCOA	16.02	COP-ISD GENERAL	4.18	Due	203.21
M.CODE:	SEV	25,200	MONT CO SHERIFF	16.38	COP-ISD SP ED	13.61	Intrst	
			MSU EXTENSION	4.09	COP-ISD EX SP ED	10.33	Total	
			ALBERT TWP OPER	10.69	F/A REAL,ALBERT FI	83.56		

PROP. ADDR: 2449 BIG ANTLER RD ROELENS RYAN I & KATHERINE M  
T29N R1E SEC 26 LOT 33 DEER TRAIL 6065 LAPEER RD  
KIMBALL MI 48074

001-250-000-034-00 ----- 001-250-000-034-00 NO: 02445



CLASS: 402	PRE/MBT %	0	COUNTY ROADS	2.73	ALBERT ROADS	1.32	Tax	33.49
SCHOOL: 69030	TV	2,730	LIBRARY	1.63	ALBERT PARKS/CEM	1.36	W Admin	0.33
JOHANNESBURG-LE	AV	3,000	MCCOA	2.67	COP-ISD GENERAL	0.69	Due	33.82
M.CODE:	SEV	3,000	MONT CO SHERIFF	2.73	COP-ISD SP ED	2.26	Intrst	
			MSU EXTENSION	0.68	COP-ISD EX SP ED	1.72	Total	
			ALBERT TWP OPER	1.78	F/A REAL,ALBERT FI	13.92		

PROP. ADDR: BIG ANTLER RD SILSBE JEFFERY A  
T29N R1E SEC 26 LOT 34 DEER TRAILS 3248 SHEICK RD  
MONROE MI 48162

001-250-000-035-00 ----- 001-250-000-035-00 NO: 02446



CLASS: 401	PRE/MBT %	0	COUNTY ROADS	31.11	ALBERT ROADS	15.07	Tax	382.11
SCHOOL: 69030	TV	31,115	LIBRARY	18.66	ALBERT PARKS/CEM	15.55	W Admin	3.82
JOHANNESBURG-LE	AV	39,300	MCCOA	30.43	COP-ISD GENERAL	7.94	Due	385.93
M.CODE:	SEV	39,300	MONT CO SHERIFF	31.11	COP-ISD SP ED	25.85	Intrst	
			MSU EXTENSION	7.77	COP-ISD EX SP ED	19.63	Total	
			ALBERT TWP OPER	20.31	F/A REAL,ALBERT FI	158.68		

PROP. ADDR: 2419 BIG ANTLER RD SILSBE JEFFERY A  
T29N R1E SEC 26 LOT 35 DEER TRAILS 3248 SHEICK RD  
MONROE MI 48162

ALBERT TOWNSHIP  
Real & Personal Property  
Spec. Population: Ad Valorem+Special Acts

Parcel # Valuations Tax Heading Amount Tax Heading Amount --- Totals ---  
001-250-000-037-00 ----- 001-250-000-037-00 NO: 02447



CLASS: 401	PRE/MBT %	100	COUNTY ROADS	37.18	ALBERT ROADS	18.01	Tax	456.69
SCHOOL: 69030	TV	37,185	LIBRARY	22.31	ALBERT PARKS/CEM	18.59	W Admin	4.56
JOHANNESBURG-LE	AV	52,800	MCCOA	36.37	COP-ISD GENERAL	9.49	Due	461.25
M.CODE: COREL	SEV	52,800	MONT CO SHERIFF	37.18	COP-ISD SP ED	30.89	Intrst	
			MSU EXTENSION	9.29	COP-ISD EX SP ED	23.46	Total	
			ALBERT TWP OPER	24.28	F/A REAL,ALBERT FI	189.64		

PROP. ADDR: 2379 BIG ANTLER RD SCHMIDT GREG R & CHARLENE  
T29N R1E SEC 26 LOTS 36-37-38-39 DEER TRAILS SUB 2379 BIG ANTLER RD  
LEWISTON MI 49756

001-250-000-040-00 ----- 001-250-000-040-00 NO: 02448



CLASS: 401	PRE/MBT %	100	COUNTY ROADS	11.66	ALBERT ROADS	5.65	Tax	143.18
SCHOOL: 69030	TV	11,661	LIBRARY	6.99	ALBERT PARKS/CEM	5.83	W Admin	1.43
JOHANNESBURG-LE	AV	18,600	MCCOA	11.40	COP-ISD GENERAL	2.97	Due	144.61
M.CODE:	SEV	18,600	MONT CO SHERIFF	11.66	COP-ISD SP ED	9.68	Intrst	
			MSU EXTENSION	2.91	COP-ISD EX SP ED	7.35	Total	
			ALBERT TWP OPER	7.61	F/A REAL,ALBERT FI	59.47		

PROP. ADDR: 2325 BIG ANTLER RD SCHAEFER MEREDITH  
T29N R1E SEC 26 LOT 40 AND N 1/2 LOT 41 DEER TRAILS SUB PO BOX 144  
LEWISTON MI 49756

001-250-000-042-00 ----- 001-250-000-042-00 NO: 02449



CLASS: 401	PRE/MBT %	0	COUNTY ROADS	34.15	ALBERT ROADS	16.54	Tax	419.42
SCHOOL: 69030	TV	34,151	LIBRARY	20.49	ALBERT PARKS/CEM	17.07	W Admin	4.19
JOHANNESBURG-LE	AV	55,100	MCCOA	33.40	COP-ISD GENERAL	8.71	Due	423.61
M.CODE:	SEV	55,100	MONT CO SHERIFF	34.15	COP-ISD SP ED	28.37	Intrst	
			MSU EXTENSION	8.53	COP-ISD EX SP ED	21.54	Total	
			ALBERT TWP OPER	22.30	F/A REAL,ALBERT FI	174.17		

PROP. ADDR: 2289 BIG ANTLER RD PALLISCO BRUNO A & CLARA A  
T29N R1E SEC 26 S 1/2 LOT 41 AND LOT 42 DEER TRAILS SUB 11090 LESURE  
STERLING HEIGHTS MI 48312

001-250-000-043-00 ----- 001-250-000-043-00 NO: 02450



CLASS: 402	PRE/MBT %	0	COUNTY ROADS	2.17	ALBERT ROADS	1.05	Tax	26.64
SCHOOL: 69030	TV	2,174	LIBRARY	1.30	ALBERT PARKS/CEM	1.08	W Admin	0.26
JOHANNESBURG-LE	AV	3,000	MCCOA	2.12	COP-ISD GENERAL	0.55	Due	26.90
M.CODE:	SEV	3,000	MONT CO SHERIFF	2.17	COP-ISD SP ED	1.80	Intrst	
			MSU EXTENSION	0.54	COP-ISD EX SP ED	1.37	Total	
			ALBERT TWP OPER	1.41	F/A REAL,ALBERT FI	11.08		

PROP. ADDR: 2255 BIG ANTLER RD HOWARD KAY L TRUSTEE  
T29N R1E SEC 26 LOT 43 DEER TRAILS SUB 225 E SOUTH BOUNDARY ST  
PERRYSBURG OH 43551



ALBERT TOWNSHIP  
Real & Personal Property  
Spec. Population: Ad Valorem+Special Acts

Parcel # Valuations Tax Heading Amount Tax Heading Amount --- Totals ---  
001-250-000-044-00 ----- 001-250-000-044-00 NO: 02451



CLASS	PRE/MBT %	Valuations	Tax Heading	Amount	Tax Heading	Amount		Totals
401		100	COUNTY ROADS	16.18	ALBERT ROADS	7.84	Tax	198.78
SCHOOL: 69030	TV	16,188	LIBRARY	9.71	ALBERT PARKS/CEM	8.09	W Admin	1.98
JOHANNESBURG-LE	AV	26,800	MCCOA	15.83	COP-ISD GENERAL	4.13	Due	200.76
M.CODE: SEV		26,800	MONT CO SHERIFF	16.18	COP-ISD SP ED	13.45	Intrst	
			MSU EXTENSION	4.04	COP-ISD EX SP ED	10.21	Total	
			ALBERT TWP OPER	10.57	F/A REAL,ALBERT FI	82.55		

PROP. ADDR: 2245 BIG ANTLER RD MILLER RICHARD R L/E  
T29N R1E SEC 26 LOT 44 DEER TRAILS SUB 2245 BIG ANTLER ROAD  
LEWISTON MI 49756

001-250-000-045-00 ----- 001-250-000-045-00 NO: 02452



CLASS	PRE/MBT %	Valuations	Tax Heading	Amount	Tax Heading	Amount		Totals
401		100	COUNTY ROADS	29.21	ALBERT ROADS	14.15	Tax	358.78
SCHOOL: 69030	TV	29,216	LIBRARY	17.52	ALBERT PARKS/CEM	14.60	W Admin	3.58
JOHANNESBURG-LE	AV	51,400	MCCOA	28.57	COP-ISD GENERAL	7.45	Due	362.36
M.CODE: SEV		51,400	MONT CO SHERIFF	29.21	COP-ISD SP ED	24.27	Intrst	
			MSU EXTENSION	7.30	COP-ISD EX SP ED	18.43	Total	
			ALBERT TWP OPER	19.07	F/A REAL,ALBERT FI	149.00		

PROP. ADDR: 2225 BIG ANTLER RD MILLER RICHELLE  
T29N R1E SEC 26 LOT 45 DEER TRAILS SUB 2225 BIG ANTLER ROAD  
LEWISTON MI 49756

001-250-000-046-00 ----- 001-250-000-046-00 NO: 02453



CLASS	PRE/MBT %	Valuations	Tax Heading	Amount	Tax Heading	Amount		Totals
402		0	COUNTY ROADS	1.22	ALBERT ROADS	0.59	Tax	15.01
SCHOOL: 69030	TV	1,227	LIBRARY	0.73	ALBERT PARKS/CEM	0.61	W Admin	0.15
JOHANNESBURG-LE	AV	3,000	MCCOA	1.20	COP-ISD GENERAL	0.31	Due	15.16
M.CODE: SEV		3,000	MONT CO SHERIFF	1.22	COP-ISD SP ED	1.01	Intrst	
			MSU EXTENSION	0.30	COP-ISD EX SP ED	0.77	Total	
			ALBERT TWP OPER	0.80	F/A REAL,ALBERT FI	6.25		

PROP. ADDR: 2209 BIG ANTLER RD KING JAMES W  
T29N R1E SEC 26 LOT 46 DEER TRAILS SUB 44093 DONLEY  
STERLING HGTS MI 48314

ALBERT TOWNSHIP  
Real & Personal Property  
Spec. Population: Ad Valorem+Special Acts

Parcel # Valuations Tax Heading Amount Tax Heading Amount --- Totals ---  
001-250-000-047-00 ----- 001-250-000-047-00 NO: 02454



CLASS	PRE/MBT %	Tax Heading	Amount	Tax Heading	Amount		Totals
401	0	COUNTY ROADS	29.34	ALBERT ROADS	14.21	Tax	360.37
SCHOOL: 69030	TV 29,342	LIBRARY	17.60	ALBERT PARKS/CEM	14.67	W Admin	3.60
JOHANNESBURG-LE	AV 47,400	MCCOA	28.70	COP-ISD GENERAL	7.49	Due	363.97
M.CODE: SEV	47,400	MONT CO SHERIFF	29.34	COP-ISD SP ED	24.38	Intrst	
		MSU EXTENSION	7.33	COP-ISD EX SP ED	18.51	Total	
		ALBERT TWP OPER	19.16	F/A REAL,ALBERT FI	149.64		

PROP. ADDR: 2191 BIG ANTLER RD KING JAMES W & KING MICHAEL J &  
T29N R1E SEC 26 LOTS 47 & 48 DEER TRAILS SUB KING PAUL L JT  
44093 DONLEY  
STERLING HGTS MI 48314

001-250-000-049-00 ----- 001-250-000-049-00 NO: 02455



CLASS	PRE/MBT %	Tax Heading	Amount	Tax Heading	Amount		Totals
401	0	COUNTY ROADS	18.33	ALBERT ROADS	8.88	Tax	225.18
SCHOOL: 69030	TV 18,339	LIBRARY	11.00	ALBERT PARKS/CEM	9.16	W Admin	2.25
JOHANNESBURG-LE	AV 31,200	MCCOA	17.93	COP-ISD GENERAL	4.68	Due	227.43
M.CODE: SEV	31,200	MONT CO SHERIFF	18.33	COP-ISD SP ED	15.23	Intrst	
		MSU EXTENSION	4.58	COP-ISD EX SP ED	11.57	Total	
		ALBERT TWP OPER	11.97	F/A REAL,ALBERT FI	93.52		

PROP. ADDR: 2151 BIG ANTLER RD BATES THOMAS - WILLIAM - PATRICK -  
T29N R1E SEC 26 LOT 49 DEER TRAILS SUB 781 APLIN BEACH BAY ROAD  
BAY CITY MI 48706

001-250-000-050-00 ----- 001-250-000-050-00 NO: 02456



CLASS	PRE/MBT %	Tax Heading	Amount	Tax Heading	Amount		Totals
401	0	COUNTY ROADS	18.96	ALBERT ROADS	9.19	Tax	232.94
SCHOOL: 69030	TV 18,969	LIBRARY	11.38	ALBERT PARKS/CEM	9.48	W Admin	2.32
JOHANNESBURG-LE	AV 29,700	MCCOA	18.55	COP-ISD GENERAL	4.84	Due	235.26
M.CODE: SEV	29,700	MONT CO SHERIFF	18.96	COP-ISD SP ED	15.76	Intrst	
		MSU EXTENSION	4.74	COP-ISD EX SP ED	11.96	Total	
		ALBERT TWP OPER	12.38	F/A REAL,ALBERT FI	96.74		

PROP. ADDR: 2131 BIG ANTLER RD KRAENZLEIN CRAIG A & ABIGAIL  
T29N R1E SEC 26 LOT 50 DEER TRAILS 49372 LADBROOKE LANE  
CHESTERFIELD MI 48047

ALBERT TOWNSHIP  
Real & Personal Property  
Spec. Population: Ad Valorem+Special Acts

Parcel # Valuations Tax Heading Amount Tax Heading Amount --- Totals ---  
001-250-000-051-00 ----- 001-250-000-051-00 NO: 02457



CLASS: 401	PRE/MBT %	0	COUNTY ROADS	22.89	ALBERT ROADS	11.09	Tax	281.13
SCHOOL: 69030	TV	22,891	LIBRARY	13.73	ALBERT PARKS/CEM	11.44	W Admin	2.81
JOHANNESBURG-LE	AV	37,300	MCCOA	22.39	COP-ISD GENERAL	5.84	Due	283.94
M.CODE:	SEV	37,300	MONT CO SHERIFF	22.89	COP-ISD SP ED	19.02	Intrst	
			MSU EXTENSION	5.72	COP-ISD EX SP ED	14.44	Total	
			ALBERT TWP OPER	14.94	F/A REAL,ALBERT FI	116.74		

PROP. ADDR: 2115 BIG ANTLER RD  
T29N R1E SEC 26 LOT 51 DEER TRAILS SUB

TOMICH ALAN D & BRENDA L/E  
2947 CARLETON WEST RD  
CARLETON MI 48117

001-250-000-052-00 ----- 001-250-000-052-00 NO: 02458



CLASS: 401	PRE/MBT %	0	COUNTY ROADS	22.89	ALBERT ROADS	11.09	Tax	281.14
SCHOOL: 69030	TV	22,893	LIBRARY	13.73	ALBERT PARKS/CEM	11.44	W Admin	2.81
JOHANNESBURG-LE	AV	35,600	MCCOA	22.39	COP-ISD GENERAL	5.84	Due	283.95
M.CODE:	SEV	35,600	MONT CO SHERIFF	22.89	COP-ISD SP ED	19.02	Intrst	
			MSU EXTENSION	5.72	COP-ISD EX SP ED	14.44	Total	
			ALBERT TWP OPER	14.94	F/A REAL,ALBERT FI	116.75		

PROP. ADDR: 2095 BIG ANTLER RD  
T29N R1E SEC 26 LOT 52 DEER TRAILS SUB

TOMICH ALAN D & BRENDA L/E  
2947 CARLETON WEST RD  
CARLETON MI 48117

001-250-000-053-00 -----Assessor, ORIG TAXABLE: 31,241----- 001-250-000-053-00 NO: 02459



CLASS: 401	PRE/MBT %	100	COUNTY ROADS	48.61	ALBERT ROADS	23.55	Tax	597.07
SCHOOL: 69030	TV	48,615	LIBRARY	29.16	ALBERT PARKS/CEM	24.30	W Admin	5.97
JOHANNESBURG-LE	AV	51,700	MCCOA	47.55	COP-ISD GENERAL	12.41	Due	603.04
M.CODE:	SEV	51,700	MONT CO SHERIFF	48.61	COP-ISD SP ED	40.39	Intrst	
			MSU EXTENSION	12.15	COP-ISD EX SP ED	30.67	Total	
			ALBERT TWP OPER	31.74	F/A REAL,ALBERT FI	247.93		

PROP. ADDR: 5490 BIG WOLF LN  
T29N R1E SEC 26 LOT 53 DEER TRAILS SUB

JAKUBIAK DAVID & DOUGLAS  
5490 BIG WOLF LN  
LEWISTON MI 49756

001-250-000-054-00 ----- 001-250-000-054-00 NO: 02460



CLASS: 401	PRE/MBT %	100	COUNTY ROADS	51.34	ALBERT ROADS	24.88	Tax	630.60
SCHOOL: 69030	TV	51,345	LIBRARY	30.80	ALBERT PARKS/CEM	25.67	W Admin	6.30
JOHANNESBURG-LE	AV	54,600	MCCOA	50.22	COP-ISD GENERAL	13.10	Due	636.90
M.CODE:	SEV	54,600	MONT CO SHERIFF	51.34	COP-ISD SP ED	42.66	Intrst	
			MSU EXTENSION	12.83	COP-ISD EX SP ED	32.39	Total	
			ALBERT TWP OPER	33.52	F/A REAL,ALBERT FI	261.85		

PROP. ADDR: 5466 BIG WOLF LN  
T29N R1E SEC 26 LOT 54 DEER TRAILS SUB

SPIKER-BECKER JODI  
5466 BIG WOLF LN  
LEWISTON MI 49756

ALBERT TOWNSHIP  
Real & Personal Property  
Spec. Population: Ad Valorem+Special Acts

Parcel # Valuations Tax Heading Amount Tax Heading Amount --- Totals ---  
001-250-000-055-01 ----- 001-250-000-055-01 NO: 02461



CLASS: 401	PRE/MBT %	0	COUNTY ROADS	64.25	ALBERT ROADS	31.13	Tax	789.18
SCHOOL: 69030	TV	64,256	LIBRARY	38.55	ALBERT PARKS/CEM	32.12	W Admin	7.89
JOHANNESBURG-LE	AV	115,100	MCCOA	62.85	COP-ISD GENERAL	16.40	Due	797.07
M.CODE: SEV		115,100	MONT CO SHERIFF	64.25	COP-ISD SP ED	53.39	Intrst	
			MSU EXTENSION	16.06	COP-ISD EX SP ED	40.53	Total	
			ALBERT TWP OPER	41.95	F/A REAL,ALBERT FI	327.70		

PROP. ADDR: 2045 BIG ANTLER RD  
T29N R1E SEC 26 THE S 1/2 OF LOTS 55-56 DEER TRAILS SUB

SPECK AARON T & TRACEY L  
20619 ECORSE RD  
TAYLOR MI 48180

001-250-000-055-02 ----- 001-250-000-055-02 NO: 02462



CLASS: 401	PRE/MBT %	0	COUNTY ROADS	64.25	ALBERT ROADS	31.13	Tax	789.18
SCHOOL: 69030	TV	64,256	LIBRARY	38.55	ALBERT PARKS/CEM	32.12	W Admin	7.89
JOHANNESBURG-LE	AV	115,100	MCCOA	62.85	COP-ISD GENERAL	16.40	Due	797.07
M.CODE: SEV		115,100	MONT CO SHERIFF	64.25	COP-ISD SP ED	53.39	Intrst	
			MSU EXTENSION	16.06	COP-ISD EX SP ED	40.53	Total	
			ALBERT TWP OPER	41.95	F/A REAL,ALBERT FI	327.70		

PROP. ADDR: 2055 BIG ANTLER RD  
T29N R1E SEC 26 THE N 1/2 OF LOTS 55-56 DEER TRAILS SUB

SPECK AARON T & TRACEY L  
20619 ECORSE RD  
TAYLOR MI 48180

001-250-000-057-00 ----- 001-250-000-057-00 NO: 02463



CLASS: 401	PRE/MBT %	0	COUNTY ROADS	13.91	ALBERT ROADS	6.74	Tax	170.81
SCHOOL: 69030	TV	13,910	LIBRARY	8.34	ALBERT PARKS/CEM	6.95	W Admin	1.70
JOHANNESBURG-LE	AV	19,300	MCCOA	13.60	COP-ISD GENERAL	3.55	Due	172.51
M.CODE: SEV		19,300	MONT CO SHERIFF	13.91	COP-ISD SP ED	11.55	Intrst	
			MSU EXTENSION	3.47	COP-ISD EX SP ED	8.77	Total	
			ALBERT TWP OPER	9.08	F/A REAL,ALBERT FI	70.94		

PROP. ADDR: 2040 BIG ANTLER RD  
T29N R1E SEC 26 LOT 57 OF DEER TRAILS

WARSINSKI STEVEN & DEBRA  
2802 COLEMAN ROAD  
KIMBALL MI 48704

001-250-000-058-00 ----- 001-250-000-058-00 NO: 02464



CLASS: 401	PRE/MBT %	100	COUNTY ROADS	35.28	ALBERT ROADS	17.10	Tax	433.38
SCHOOL: 69030	TV	35,288	LIBRARY	21.17	ALBERT PARKS/CEM	17.64	W Admin	4.33
JOHANNESBURG-LE	AV	60,200	MCCOA	34.51	COP-ISD GENERAL	9.00	Due	437.71
M.CODE: LERET	SEV	60,200	MONT CO SHERIFF	35.28	COP-ISD SP ED	29.32	Intrst	
			MSU EXTENSION	8.82	COP-ISD EX SP ED	22.26	Total	
			ALBERT TWP OPER	23.04	F/A REAL,ALBERT FI	179.96		

PROP. ADDR: 5386 BIG WOLF LN  
T29N R1E SEC 26 LOT 58 DEER TRAILS

SULLIVAN DENNIS L JR & ANNE M H/W  
5386 BIG WOLF LANE  
LEWISTON MI 49756

ALBERT TOWNSHIP  
Real & Personal Property  
Spec. Population: Ad Valorem+Special Acts

Parcel # Valuations Tax Heading Amount Tax Heading Amount --- Totals ---  
001-250-000-059-00 ----- 001-250-000-059-00 NO: 02465



CLASS: 401	PRE/MBT %	0	COUNTY ROADS	13.27	ALBERT ROADS	6.43	Tax	163.03
SCHOOL: 69030	TV	13,279	LIBRARY	7.96	ALBERT PARKS/CEM	6.63	W Admin	1.63
JOHANNESBURG-LE	AV	21,800	MCCOA	12.98	COP-ISD GENERAL	3.39	Due	164.66
M.CODE:	SEV	21,800	MONT CO SHERIFF	13.27	COP-ISD SP ED	11.03	Intrst	
			MSU EXTENSION	3.31	COP-ISD EX SP ED	8.37	Total	
			ALBERT TWP OPER	8.67	F/A REAL,ALBERT FI	67.72		

PROP. ADDR: 5364 BIG WOLF LN  
T29N R1E SEC 26 LOT 59 DEER TRAILS

PETERSON GARY & YVONNE H/W  
28333 KING RD  
ROMULUS MI 48174

001-250-000-060-00 ----- 001-250-000-060-00 NO: 02466



CLASS: 401	PRE/MBT %	0	COUNTY ROADS	13.40	ALBERT ROADS	6.49	Tax	164.60
SCHOOL: 69030	TV	13,404	LIBRARY	8.04	ALBERT PARKS/CEM	6.70	W Admin	1.64
JOHANNESBURG-LE	AV	19,000	MCCOA	13.11	COP-ISD GENERAL	3.42	Due	166.24
M.CODE:	SEV	19,000	MONT CO SHERIFF	13.40	COP-ISD SP ED	11.13	Intrst	
			MSU EXTENSION	3.35	COP-ISD EX SP ED	8.45	Total	
			ALBERT TWP OPER	8.75	F/A REAL,ALBERT FI	68.36		

PROP. ADDR: 5344 BIG WOLF LN  
T29N R1E SEC 26 LOT 60 DEER TRAILS SUB

ANDERSON WILLIAM K  
26479 WEST RD  
FLAT ROCK MI 48134

001-250-000-061-00 ----- 001-250-000-061-00 NO: 02467



CLASS: 401	PRE/MBT %	0	COUNTY ROADS	33.26	ALBERT ROADS	16.12	Tax	408.53
SCHOOL: 69030	TV	33,265	LIBRARY	19.95	ALBERT PARKS/CEM	16.63	W Admin	4.08
JOHANNESBURG-LE	AV	61,700	MCCOA	32.53	COP-ISD GENERAL	8.49	Due	412.61
M.CODE:	SEV	61,700	MONT CO SHERIFF	33.26	COP-ISD SP ED	27.63	Intrst	
			MSU EXTENSION	8.31	COP-ISD EX SP ED	20.98	Total	
			ALBERT TWP OPER	21.72	F/A REAL,ALBERT FI	169.65		

PROP. ADDR: 2096 BIG ANTLER RD  
T29N R1E SEC 26 LOT 61 DEER TRAILS SUB

TAYLOR MATTHEW & DEBORAH  
4561 SYCAMORE ST  
HOLT MI 48842

001-250-000-062-00 ----- 001-250-000-062-00 NO: 02468



CLASS: 402	PRE/MBT %	0	COUNTY ROADS	2.73	ALBERT ROADS	1.32	Tax	33.49
SCHOOL: 69030	TV	2,730	LIBRARY	1.63	ALBERT PARKS/CEM	1.36	W Admin	0.33
JOHANNESBURG-LE	AV	3,000	MCCOA	2.67	COP-ISD GENERAL	0.69	Due	33.82
M.CODE:	SEV	3,000	MONT CO SHERIFF	2.73	COP-ISD SP ED	2.26	Intrst	
			MSU EXTENSION	0.68	COP-ISD EX SP ED	1.72	Total	
			ALBERT TWP OPER	1.78	F/A REAL,ALBERT FI	13.92		

PROP. ADDR:  
T29N R1E SEC 26 LOT 62 DEER TRAILS

TAYLOR MATTHEW & DEBORAH  
4561 SYCAMORE  
HOLT MI 48842

ALBERT TOWNSHIP  
Real & Personal Property  
Spec. Population: Ad Valorem+Special Acts

Parcel # Valuations Tax Heading Amount Tax Heading Amount --- Totals ---  
001-250-000-063-00 ----- 001-250-000-063-00 NO: 02469



CLASS	PRE/MBT %	Valuations	Tax Heading	Amount	Tax Heading	Amount		Totals
402	0		COUNTY ROADS	2.73	ALBERT ROADS	1.32	Tax	33.49
SCHOOL: 69030	TV	2,730	LIBRARY	1.63	ALBERT PARKS/CEM	1.36	W Admin	0.33
JOHANNESBURG-LE	AV	3,000	MCCOA	2.67	COP-ISD GENERAL	0.69	Due	33.82
M.CODE: SEV	3,000		MONT CO SHERIFF	2.73	COP-ISD SP ED	2.26	Intrst	
			MSU EXTENSION	0.68	COP-ISD EX SP ED	1.72	Total	
			ALBERT TWP OPER	1.78	F/A REAL,ALBERT FI	13.92		

PROP. ADDR: PORTER ROBERT P & SARAH TRUST  
T29N R1E SEC 26 LOT 63 DEER TRAILS 9402 W SOBER RD  
FOWLERVILLE MI 48836

001-250-000-064-00 ----- 001-250-000-064-00 NO: 02470



CLASS	PRE/MBT %	Valuations	Tax Heading	Amount	Tax Heading	Amount		Totals
401	0		COUNTY ROADS	37.23	ALBERT ROADS	18.04	Tax	457.24
SCHOOL: 69030	TV	37,231	LIBRARY	22.33	ALBERT PARKS/CEM	18.61	W Admin	4.57
JOHANNESBURG-LE	AV	55,500	MCCOA	36.41	COP-ISD GENERAL	9.50	Due	461.81
M.CODE: SEV	55,500		MONT CO SHERIFF	37.23	COP-ISD SP ED	30.93	Intrst	
			MSU EXTENSION	9.30	COP-ISD EX SP ED	23.48	Total	
			ALBERT TWP OPER	24.31	F/A REAL,ALBERT FI	189.87		

PROP. ADDR: PORTER ROBERT P & SARAH TRUST  
T29N R1E SEC 26 LOT 64 DEER TRAILS 9402 W SOBER RD  
FOWLERVILLE MI 48836

001-250-000-065-00 ----- 001-250-000-065-00 NO: 02471



CLASS	PRE/MBT %	Valuations	Tax Heading	Amount	Tax Heading	Amount		Totals
402	0		COUNTY ROADS	2.73	ALBERT ROADS	1.32	Tax	33.49
SCHOOL: 69030	TV	2,730	LIBRARY	1.63	ALBERT PARKS/CEM	1.36	W Admin	0.33
JOHANNESBURG-LE	AV	3,000	MCCOA	2.67	COP-ISD GENERAL	0.69	Due	33.82
M.CODE: SEV	3,000		MONT CO SHERIFF	2.73	COP-ISD SP ED	2.26	Intrst	
			MSU EXTENSION	0.68	COP-ISD EX SP ED	1.72	Total	
			ALBERT TWP OPER	1.78	F/A REAL,ALBERT FI	13.92		

PROP. ADDR: PORTER ROBERT P & SARAH TRUST  
T29N R1E SEC 26 LOT 65 DEER TRAILS 9402 W SOBER RD  
FOWLERVILLE MI 48836

ALBERT TOWNSHIP  
Real & Personal Property  
Spec. Population: Ad Valorem+Special Acts

Parcel # Valuations Tax Heading Amount Tax Heading Amount --- Totals ---  
001-250-000-066-00 -----DBOR, ORIG TAXABLE: 39,590----- 001-250-000-066-00 NO: 02472



CLASS	PRE/MBT %	Valuations	Tax Heading	Amount	Tax Heading	Amount		Totals
401		100	COUNTY ROADS	0.00	ALBERT ROADS	0.00	Tax	0.00
SCHOOL: 69030	TV	0	LIBRARY	0.00	ALBERT PARKS/CEM	0.00	W Admin	0.00
JOHANNESBURG-LE	AV	0	MCCOA	0.00	COP-ISD GENERAL	0.00	Due	0.00
M.CODE: SEV		0	MONT CO SHERIFF	0.00	COP-ISD SP ED	0.00	Intrst	
			MSU EXTENSION	0.00	COP-ISD EX SP ED	0.00	Total	
			ALBERT TWP OPER	0.00	F/A REAL,ALBERT FI	0.00		

PROP. ADDR: 2182 BIG ANTLER RD  
T29N R1E SEC 26 LOT 66 DEER TRAILS

ADLER KEITH  
HOLMES MARY BLOSSOM TRUST  
2182 BIG ANTLER RD  
LEWISTON MI 49756

001-250-000-068-01 ----- 001-250-000-068-01 NO: 02473



CLASS	PRE/MBT %	Valuations	Tax Heading	Amount	Tax Heading	Amount		Totals
401		100	COUNTY ROADS	47.17	ALBERT ROADS	22.86	Tax	579.43
SCHOOL: 69030	TV	47,179	LIBRARY	28.30	ALBERT PARKS/CEM	23.58	W Admin	5.79
JOHANNESBURG-LE	AV	80,300	MCCOA	46.15	COP-ISD GENERAL	12.04	Due	585.22
M.CODE: SEV		80,300	MONT CO SHERIFF	47.17	COP-ISD SP ED	39.20	Intrst	
			MSU EXTENSION	11.79	COP-ISD EX SP ED	29.76	Total	
			ALBERT TWP OPER	30.80	F/A REAL,ALBERT FI	240.61		

PROP. ADDR: 2226 BIG ANTLER RD  
T29N R1E SEC 26 LOT 67 & 68 DEER TRAILS SUB

SCHLECHT STEVEN M & KATHLEEN  
2226 BIG ANTLER RD  
LEWISTON MI 49756

001-250-000-069-00 ----- 001-250-000-069-00 NO: 02474



CLASS	PRE/MBT %	Valuations	Tax Heading	Amount	Tax Heading	Amount		Totals
402		100	COUNTY ROADS	2.73	ALBERT ROADS	1.32	Tax	33.49
SCHOOL: 69030	TV	2,730	LIBRARY	1.63	ALBERT PARKS/CEM	1.36	W Admin	0.33
JOHANNESBURG-LE	AV	3,000	MCCOA	2.67	COP-ISD GENERAL	0.69	Due	33.82
M.CODE: SEV		3,000	MONT CO SHERIFF	2.73	COP-ISD SP ED	2.26	Intrst	
			MSU EXTENSION	0.68	COP-ISD EX SP ED	1.72	Total	
			ALBERT TWP OPER	1.78	F/A REAL,ALBERT FI	13.92		

PROP. ADDR:  
T29N R1E SEC 26 LOT 69 DEER TRAILS SUB

DUVAL LAURA  
2270 BIG ANTLER RD  
LEWISTON MI 49756

ALBERT TOWNSHIP  
Real & Personal Property  
Spec. Population: Ad Valorem+Special Acts

Parcel # Valuations Tax Heading Amount Tax Heading Amount --- Totals ---  
001-250-000-070-00 ----- 001-250-000-070-00 NO: 02475



CLASS: 401	PRE/MBT %	100	COUNTY ROADS	13.37	ALBERT ROADS	6.48	Tax	164.21
SCHOOL: 69030	TV	13,372	LIBRARY	8.02	ALBERT PARKS/CEM	6.68	W Admin	1.64
JOHANNESBURG-LE	AV	19,500	MCCOA	13.08	COP-ISD GENERAL	3.41	Due	165.85
M.CODE:	SEV	19,500	MONT CO SHERIFF	13.37	COP-ISD SP ED	11.11	Intrst	
			MSU EXTENSION	3.34	COP-ISD EX SP ED	8.43	Total	
			ALBERT TWP OPER	8.73	F/A REAL,ALBERT FI	68.19		

PROP. ADDR: 2270 BIG ANTLER RD  
T29N R1E SEC 26 LOT 70 DEER TRAILS

DUVAL LAURA  
2270 BIG ANTLER  
LEWISTON MI 49756

001-250-000-071-00 ----- 001-250-000-071-00 NO: 02476



CLASS: 401	PRE/MBT %	0	COUNTY ROADS	9.39	ALBERT ROADS	4.55	Tax	115.33
SCHOOL: 69030	TV	9,396	LIBRARY	5.63	ALBERT PARKS/CEM	4.69	W Admin	1.15
JOHANNESBURG-LE	AV	14,400	MCCOA	9.19	COP-ISD GENERAL	2.39	Due	116.48
M.CODE:	SEV	14,400	MONT CO SHERIFF	9.39	COP-ISD SP ED	7.80	Intrst	
			MSU EXTENSION	2.34	COP-ISD EX SP ED	5.92	Total	
			ALBERT TWP OPER	6.13	F/A REAL,ALBERT FI	47.91		

PROP. ADDR: 2290 BIG ANTLER RD  
T29N R1E SEC 26 LOT 71 DEER TRAILS

HIBBERT DOUGLAS  
PO BOX 224  
LEWISTON MI 49756

001-250-000-072-00 ----- 001-250-000-072-00 NO: 02477



CLASS: 401	PRE/MBT %	0	COUNTY ROADS	43.13	ALBERT ROADS	20.90	Tax	529.73
SCHOOL: 69030	TV	43,131	LIBRARY	25.87	ALBERT PARKS/CEM	21.56	W Admin	5.29
JOHANNESBURG-LE	AV	73,700	MCCOA	42.19	COP-ISD GENERAL	11.01	Due	535.02
M.CODE:	SEV	73,700	MONT CO SHERIFF	43.13	COP-ISD SP ED	35.83	Intrst	
			MSU EXTENSION	10.78	COP-ISD EX SP ED	27.21	Total	
			ALBERT TWP OPER	28.16	F/A REAL,ALBERT FI	219.96		

PROP. ADDR: 2310 BIG ANTLER RD  
T29N R1E SEC 26 LOTS 72-73 DEER TRAILS SUB

GRAZAL DAVID A  
9547 TERRY  
PLYMOUTH MI 48170

001-250-000-074-00 ----- 001-250-000-074-00 NO: 02478



CLASS: 401	PRE/MBT %	0	COUNTY ROADS	30.60	ALBERT ROADS	14.83	Tax	375.86
SCHOOL: 69030	TV	30,605	LIBRARY	18.36	ALBERT PARKS/CEM	15.30	W Admin	3.75
JOHANNESBURG-LE	AV	45,900	MCCOA	29.93	COP-ISD GENERAL	7.81	Due	379.61
M.CODE:	SEV	45,900	MONT CO SHERIFF	30.60	COP-ISD SP ED	25.42	Intrst	
			MSU EXTENSION	7.65	COP-ISD EX SP ED	19.30	Total	
			ALBERT TWP OPER	19.98	F/A REAL,ALBERT FI	156.08		

PROP. ADDR: 2340 BIG ANTLER RD  
T29N R1E SEC 26 LOT 74 DEER TRAILS SUB

RUTHKO TRACY  
2340 BIG ANTLER RD  
LEWISTON MI 49756



ALBERT TOWNSHIP  
Real & Personal Property  
Spec. Population: Ad Valorem+Special Acts

Parcel # Valuations Tax Heading Amount Tax Heading Amount --- Totals ---  
001-250-000-075-00 ----- 001-250-000-075-00 NO: 02479



CLASS: 401	PRE/MBT %	100	COUNTY ROADS	33.52	ALBERT ROADS	16.24	Tax	411.68
SCHOOL: 69030	TV	33,520	LIBRARY	20.11	ALBERT PARKS/CEM	16.76	W Admin	4.11
JOHANNESBURG-LE	AV	55,400	MCCOA	32.78	COP-ISD GENERAL	8.55	Due	415.79
M.CODE: LERET	SEV	55,400	MONT CO SHERIFF	33.52	COP-ISD SP ED	27.85	Intrst	
			MSU EXTENSION	8.38	COP-ISD EX SP ED	21.14	Total	
			ALBERT TWP OPER	21.88	F/A REAL,ALBERT FI	170.95		

PROP. ADDR: 2360 BIG ANTLER RD  
T29N R1E SEC 26 LOT 75 DEER TRAILS

SENICAL GLORIA JEAN L/E  
2360 BIG ANTLER RD  
LEWISTON MI 49756

001-250-000-076-00 ----- 001-250-000-076-00 NO: 02480



CLASS: 401	PRE/MBT %	100	COUNTY ROADS	19.60	ALBERT ROADS	9.50	Tax	240.75
SCHOOL: 69030	TV	19,604	LIBRARY	11.76	ALBERT PARKS/CEM	9.80	W Admin	2.40
JOHANNESBURG-LE	AV	32,100	MCCOA	19.17	COP-ISD GENERAL	5.00	Due	243.15
M.CODE:	SEV	32,100	MONT CO SHERIFF	19.60	COP-ISD SP ED	16.28	Intrst	
			MSU EXTENSION	4.90	COP-ISD EX SP ED	12.36	Total	
			ALBERT TWP OPER	12.80	F/A REAL,ALBERT FI	99.98		

PROP. ADDR: 2388 BIG ANTLER RD  
T29N R1E SEC 26 LOT 76 DEER TRAILS

KELLER MARY ANN & RODNEY PAUL  
2388 BIG ANTLER RD  
LEWISTON MI 49756

001-250-000-077-00 ----- 001-250-000-077-00 NO: 02481



CLASS: 401	PRE/MBT %	100	COUNTY ROADS	24.78	ALBERT ROADS	12.01	Tax	304.40
SCHOOL: 69030	TV	24,789	LIBRARY	14.87	ALBERT PARKS/CEM	12.39	W Admin	3.04
JOHANNESBURG-LE	AV	47,700	MCCOA	24.24	COP-ISD GENERAL	6.32	Due	307.44
M.CODE:	SEV	47,700	MONT CO SHERIFF	24.78	COP-ISD SP ED	20.59	Intrst	
			MSU EXTENSION	6.19	COP-ISD EX SP ED	15.63	Total	
			ALBERT TWP OPER	16.18	F/A REAL,ALBERT FI	126.42		

PROP. ADDR: 2400 BIG ANTLER RD  
T29N R1E SEC 26 LOT 77 DEER TRAILS

BALL DONALD T III  
2430 BIG ANTLER RD  
LEWISTON MI 49756

001-250-000-078-01 ----- 001-250-000-078-01 NO: 02482



CLASS: 401	PRE/MBT %	100	COUNTY ROADS	61.45	ALBERT ROADS	29.78	Tax	754.78
SCHOOL: 69030	TV	61,454	LIBRARY	36.87	ALBERT PARKS/CEM	30.72	W Admin	7.54
JOHANNESBURG-LE	AV	89,500	MCCOA	60.11	COP-ISD GENERAL	15.68	Due	762.32
M.CODE: COREL	SEV	89,500	MONT CO SHERIFF	61.45	COP-ISD SP ED	51.06	Intrst	
			MSU EXTENSION	15.36	COP-ISD EX SP ED	38.77	Total	
			ALBERT TWP OPER	40.12	F/A REAL,ALBERT FI	313.41		

PROP. ADDR: 2430 BIG ANTLER RD  
T29N R1E SEC 26 LOTS 78-79 DEER TRAILS SUB

BALL DONALD T III  
2430 BIG ANTLER RD  
LEWISTON MI 49756

ALBERT TOWNSHIP  
Real & Personal Property  
Spec. Population: Ad Valorem+Special Acts

Parcel # Valuations Tax Heading Amount Tax Heading Amount --- Totals ---  
001-250-000-080-00 ----- 001-250-000-080-00 NO: 02483



CLASS: 401	PRE/MBT %	0	COUNTY ROADS	9.92	ALBERT ROADS	4.81	Tax	121.90
SCHOOL: 69030	TV	9,929	LIBRARY	5.95	ALBERT PARKS/CEM	4.96	W Admin	1.21
JOHANNESBURG-LE	AV	16,700	MCCOA	9.71	COP-ISD GENERAL	2.53	Due	123.11
M.CODE:	SEV	16,700	MONT CO SHERIFF	9.92	COP-ISD SP ED	8.25	Intrst	
			MSU EXTENSION	2.48	COP-ISD EX SP ED	6.26	Total	
			ALBERT TWP OPER	6.48	F/A REAL,ALBERT FI	50.63		

PROP. ADDR: 2450 BIG ANTLER RD HUNT SCOTT  
T29N R1E SEC 26 LOT 80 DEER TRAILS SUB 2245 SOUTHERD HIGHWAY  
ADRIAN MI 49221

001-250-000-081-00 ----- 001-250-000-081-00 NO: 02484



CLASS: 401	PRE/MBT %	0	COUNTY ROADS	22.38	ALBERT ROADS	10.84	Tax	274.90
SCHOOL: 69030	TV	22,386	LIBRARY	13.43	ALBERT PARKS/CEM	11.19	W Admin	2.74
JOHANNESBURG-LE	AV	40,500	MCCOA	21.89	COP-ISD GENERAL	5.71	Due	277.64
M.CODE:	SEV	40,500	MONT CO SHERIFF	22.38	COP-ISD SP ED	18.60	Intrst	
			MSU EXTENSION	5.59	COP-ISD EX SP ED	14.12	Total	
			ALBERT TWP OPER	14.61	F/A REAL,ALBERT FI	114.16		

PROP. ADDR: 2470 BIG ANTLER RD KOLES MARK S  
T29N R1E SEC 26 LOT 81 DEER TRAILS 633 N JOSSMAN  
ORTONVILLE MI 48462

001-250-000-082-00 ----- 001-250-000-082-00 NO: 02485



CLASS: 401	PRE/MBT %	0	COUNTY ROADS	13.02	ALBERT ROADS	6.31	Tax	159.93
SCHOOL: 69030	TV	13,024	LIBRARY	7.81	ALBERT PARKS/CEM	6.51	W Admin	1.59
JOHANNESBURG-LE	AV	22,100	MCCOA	12.74	COP-ISD GENERAL	3.32	Due	161.52
M.CODE:	SEV	22,100	MONT CO SHERIFF	13.02	COP-ISD SP ED	10.82	Intrst	
			MSU EXTENSION	3.25	COP-ISD EX SP ED	8.21	Total	
			ALBERT TWP OPER	8.50	F/A REAL,ALBERT FI	66.42		

PROP. ADDR: 2490 BIG ANTLER RD MERICLE HARRY J  
T29N R1E SEC 26 LOT 82 DEER TRAILS 4727 MERICLE RD  
AVOCA MI 48006

001-250-000-083-00 ----- 001-250-000-083-00 NO: 02486



CLASS: 402	PRE/MBT %	0	COUNTY ROADS	2.73	ALBERT ROADS	1.32	Tax	33.49
SCHOOL: 69030	TV	2,730	LIBRARY	1.63	ALBERT PARKS/CEM	1.36	W Admin	0.33
JOHANNESBURG-LE	AV	3,000	MCCOA	2.67	COP-ISD GENERAL	0.69	Due	33.82
M.CODE:	SEV	3,000	MONT CO SHERIFF	2.73	COP-ISD SP ED	2.26	Intrst	
			MSU EXTENSION	0.68	COP-ISD EX SP ED	1.72	Total	
			ALBERT TWP OPER	1.78	F/A REAL,ALBERT FI	13.92		

PROP. ADDR: BIG ANTLER RD GOMEZ G GUSTAVO & BETTE J  
T29N R1E SEC 26 LOT 83 DEER TRAILS 230 SHERMAN STREET  
HIGHLAND MI 48357

ALBERT TOWNSHIP  
Real & Personal Property  
Spec. Population: Ad Valorem+Special Acts

Parcel # Valuations Tax Heading Amount Tax Heading Amount --- Totals ---  
001-250-000-084-00 ----- 001-250-000-084-00 NO: 02487



CLASS: 401	PRE/MBT %	0	COUNTY ROADS	4.36	ALBERT ROADS	2.11	Tax	53.57
SCHOOL: 69030	TV	4,366	LIBRARY	2.61	ALBERT PARKS/CEM	2.18	W Admin	0.53
JOHANNESBURG-LE	AV	26,000	MCCOA	4.27	COP-ISD GENERAL	1.11	Due	54.10
M.CODE: SEV		26,000	MONT CO SHERIFF	4.36	COP-ISD SP ED	3.62	Intrst	
			MSU EXTENSION	1.09	COP-ISD EX SP ED	2.75	Total	
			ALBERT TWP OPER	2.85	F/A REAL,ALBERT FI	22.26		

PROP. ADDR: 2530 BIG ANTLER RD COLLINS AMY J REV LIVING TRUST  
T29N R1E SEC 26 LOTS 84-85 DEER TRAILS SUB 15120 HIAWATHA  
BYRON MI 48418

001-250-000-086-00 ----- 001-250-000-086-00 NO: 02488



CLASS: 401	PRE/MBT %	0	COUNTY ROADS	16.13	ALBERT ROADS	7.82	Tax	198.16
SCHOOL: 69030	TV	16,138	LIBRARY	9.68	ALBERT PARKS/CEM	8.06	W Admin	1.98
JOHANNESBURG-LE	AV	23,000	MCCOA	15.78	COP-ISD GENERAL	4.12	Due	200.14
M.CODE: SEV		23,000	MONT CO SHERIFF	16.13	COP-ISD SP ED	13.40	Intrst	
			MSU EXTENSION	4.03	COP-ISD EX SP ED	10.18	Total	
			ALBERT TWP OPER	10.53	F/A REAL,ALBERT FI	82.30		

PROP. ADDR: 2570 BIG ANTLER RD STAFFORD ALFRED C & KAREN E  
T29N R1E SEC 26 LOT 86 DEER TRAILS 32413 BIRKSHIRE  
ST CLAIR SHRS MI 48082

001-250-000-087-01 ----- 001-250-000-087-01 NO: 02489



CLASS: 402	PRE/MBT %	0	COUNTY ROADS	2.17	ALBERT ROADS	1.05	Tax	26.64
SCHOOL: 69030	TV	2,174	LIBRARY	1.30	ALBERT PARKS/CEM	1.08	W Admin	0.26
JOHANNESBURG-LE	AV	3,000	MCCOA	2.12	COP-ISD GENERAL	0.55	Due	26.90
M.CODE: SEV		3,000	MONT CO SHERIFF	2.17	COP-ISD SP ED	1.80	Intrst	
			MSU EXTENSION	0.54	COP-ISD EX SP ED	1.37	Total	
			ALBERT TWP OPER	1.41	F/A REAL,ALBERT FI	11.08		

PROP. ADDR: STAFFORD ALFRED C & KAREN E  
T29N R1E SEC 26 LOT 87 DEER TRAILS SUB 32413 BIRKSHIRE  
ST CLAIR SHORES MI 48082

001-250-000-088-00 ----- 001-250-000-088-00 NO: 02490



CLASS: 401	PRE/MBT %	0	COUNTY ROADS	43.00	ALBERT ROADS	20.84	Tax	528.19
SCHOOL: 69030	TV	43,006	LIBRARY	25.80	ALBERT PARKS/CEM	21.50	W Admin	5.28
JOHANNESBURG-LE	AV	71,800	MCCOA	42.06	COP-ISD GENERAL	10.97	Due	533.47
M.CODE: SEV		71,800	MONT CO SHERIFF	43.00	COP-ISD SP ED	35.73	Intrst	
			MSU EXTENSION	10.75	COP-ISD EX SP ED	27.13	Total	
			ALBERT TWP OPER	28.08	F/A REAL,ALBERT FI	219.33		

PROP. ADDR: 2600 BIG ANTLER RD FOLEY HILDEGARD  
T29N R1E SEC 26 LOT 88 DEER TRAILS SUB 4025 TEE LAKE RD  
LEWISTON MI 49756

ALBERT TOWNSHIP  
Real & Personal Property  
Spec. Population: Ad Valorem+Special Acts

Parcel # Valuations Tax Heading Amount Tax Heading Amount --- Totals ---  
001-250-000-089-00 ----- 001-250-000-089-00 NO: 02491



CLASS	PRE/MBT %	Valuations	Tax Heading	Amount	Tax Heading	Amount		Totals
401	100		COUNTY ROADS	36.87	ALBERT ROADS	17.86	Tax	452.83
SCHOOL: 69030	TV	36,871	LIBRARY	22.12	ALBERT PARKS/CEM	18.43	W Admin	4.52
JOHANNESBURG-LE	AV	53,200	MCCOA	36.06	COP-ISD GENERAL	9.41	Due	457.35
M.CODE: COREL	SEV	53,200	MONT CO SHERIFF	36.87	COP-ISD SP ED	30.63	Intrst	
			MSU EXTENSION	9.21	COP-ISD EX SP ED	23.26	Total	
			ALBERT TWP OPER	24.07	F/A REAL,ALBERT FI	188.04		

PROP. ADDR: 2630 BIG ANTLER RD CHENEY SANDRA K  
T29N R1E SEC 26 LOTS 89-90 DEER TRAILS 2630 BIG ANTLER RD  
LEWISTON MI 49756

001-250-000-091-00 ----- 001-250-000-091-00 NO: 02492



CLASS	PRE/MBT %	Valuations	Tax Heading	Amount	Tax Heading	Amount		Totals
401	100		COUNTY ROADS	23.37	ALBERT ROADS	11.32	Tax	287.05
SCHOOL: 69030	TV	23,375	LIBRARY	14.02	ALBERT PARKS/CEM	11.68	W Admin	2.87
JOHANNESBURG-LE	AV	33,100	MCCOA	22.86	COP-ISD GENERAL	5.96	Due	289.92
M.CODE: COREL	SEV	33,100	MONT CO SHERIFF	23.37	COP-ISD SP ED	19.42	Intrst	
			MSU EXTENSION	5.84	COP-ISD EX SP ED	14.74	Total	
			ALBERT TWP OPER	15.26	F/A REAL,ALBERT FI	119.21		

PROP. ADDR: 2660 BIG ANTLER RD WARREN BILLIE  
T29N R1E SEC 26 LOTS 91 & 92 DEER TRAILS 2660 BIG ANTLER RD  
LEWISTON MI 49756


001-250-000-093-00 ----- 001-250-000-093-00 NO: 02493



CLASS	PRE/MBT %	Valuations	Tax Heading	Amount	Tax Heading	Amount		Totals
401	100		COUNTY ROADS	25.30	ALBERT ROADS	12.26	Tax	310.75
SCHOOL: 69030	TV	25,302	LIBRARY	15.18	ALBERT PARKS/CEM	12.65	W Admin	3.10
JOHANNESBURG-LE	AV	38,400	MCCOA	24.75	COP-ISD GENERAL	6.45	Due	313.85
M.CODE: COREL	SEV	38,400	MONT CO SHERIFF	25.30	COP-ISD SP ED	21.02	Intrst	
			MSU EXTENSION	6.32	COP-ISD EX SP ED	15.96	Total	
			ALBERT TWP OPER	16.52	F/A REAL,ALBERT FI	129.04		

PROP. ADDR: 2704 BIG ANTLER RD NEUMANN PATRICIA M  
T29N R1E SEC 26 LOT 93 DEER TRAILS 2704 BIG ANTLER RD  
LEWISTON MI 49756

001-250-000-094-00 ----- 001-250-000-094-00 NO: 02494



CLASS	PRE/MBT %	Valuations	Tax Heading	Amount	Tax Heading	Amount		Totals
401	100		COUNTY ROADS	18.08	ALBERT ROADS	8.76	Tax	222.04
SCHOOL: 69030	TV	18,081	LIBRARY	10.84	ALBERT PARKS/CEM	9.04	W Admin	2.22
JOHANNESBURG-LE	AV	21,400	MCCOA	17.68	COP-ISD GENERAL	4.61	Due	224.26
M.CODE: CAPIT	SEV	21,400	MONT CO SHERIFF	18.08	COP-ISD SP ED	15.02	Intrst	
			MSU EXTENSION	4.52	COP-ISD EX SP ED	11.40	Total	
			ALBERT TWP OPER	11.80	F/A REAL,ALBERT FI	92.21		

PROP. ADDR: 2720 BIG ANTLER RD DOWDY HEATHER N  
T29N R1E SEC 26 LOT 94 DEER TRAILS 2720 BIG ANTLER RD  
LEWISTON MI 49756

ALBERT TOWNSHIP  
Real & Personal Property  
Spec. Population: Ad Valorem+Special Acts

Parcel # Valuations Tax Heading Amount Tax Heading Amount --- Totals ---  
001-250-000-095-01 ----- 001-250-000-095-01 NO: 02495



CLASS: 401	PRE/MBT %	100	COUNTY ROADS	44.90	ALBERT ROADS	21.75	Tax	551.48
SCHOOL: 69030	TV	44,902	LIBRARY	26.94	ALBERT PARKS/CEM	22.45	W Admin	5.51
JOHANNESBURG-LE	AV	74,200	MCCOA	43.92	COP-ISD GENERAL	11.46	Due	556.99
M.CODE:	SEV	74,200	MONT CO SHERIFF	44.90	COP-ISD SP ED	37.30	Intrst	
			MSU EXTENSION	11.22	COP-ISD EX SP ED	28.32	Total	
			ALBERT TWP OPER	29.32	F/A REAL,ALBERT FI	229.00		

PROP. ADDR: 2756 BIG ANTLER RD  
T29N R1E SEC 26 LOT 95 & 96 DEER TRAILS SUB

CROSBY EUGENE ERNEST & KATHY SUE  
2756 BIG ANTLER RD  
LEWISTON MI 49756

001-250-000-097-00 ----- 001-250-000-097-00 NO: 02496



CLASS: 402	PRE/MBT %	100	COUNTY ROADS	2.73	ALBERT ROADS	1.32	Tax	33.49
SCHOOL: 69030	TV	2,730	LIBRARY	1.63	ALBERT PARKS/CEM	1.36	W Admin	0.33
JOHANNESBURG-LE	AV	3,000	MCCOA	2.67	COP-ISD GENERAL	0.69	Due	33.82
M.CODE:	SEV	3,000	MONT CO SHERIFF	2.73	COP-ISD SP ED	2.26	Intrst	
			MSU EXTENSION	0.68	COP-ISD EX SP ED	1.72	Total	
			ALBERT TWP OPER	1.78	F/A REAL,ALBERT FI	13.92		

PROP. ADDR:  
T29N R1E SEC 26 LOT 97 DEER TRAILS

CROSBY EUGENE & KATHY  
2756 BIG ANTLER RD  
LEWISTON MI 49756

001-250-000-098-00 ----- 001-250-000-098-00 NO: 02497



CLASS: 401	PRE/MBT %	0	COUNTY ROADS	16.06	ALBERT ROADS	7.78	Tax	197.22
SCHOOL: 69030	TV	16,060	LIBRARY	9.63	ALBERT PARKS/CEM	8.03	W Admin	1.97
JOHANNESBURG-LE	AV	27,700	MCCOA	15.70	COP-ISD GENERAL	4.10	Due	199.19
M.CODE:	SEV	27,700	MONT CO SHERIFF	16.06	COP-ISD SP ED	13.34	Intrst	
			MSU EXTENSION	4.01	COP-ISD EX SP ED	10.13	Total	
			ALBERT TWP OPER	10.48	F/A REAL,ALBERT FI	81.90		

PROP. ADDR: 2790 BIG ANTLER RD  
T29N R1E SEC 26 LOT 98 DEER TRAILS

HUNTER MANDY L L/E  
2528 DORVIN DR  
JACKSON MI 49201

001-250-000-099-00 ----- 001-250-000-099-00 NO: 02498



CLASS: 402	PRE/MBT %	0	COUNTY ROADS	2.73	ALBERT ROADS	1.32	Tax	33.49
SCHOOL: 69030	TV	2,730	LIBRARY	1.63	ALBERT PARKS/CEM	1.36	W Admin	0.33
JOHANNESBURG-LE	AV	3,000	MCCOA	2.67	COP-ISD GENERAL	0.69	Due	33.82
M.CODE:	SEV	3,000	MONT CO SHERIFF	2.73	COP-ISD SP ED	2.26	Intrst	
			MSU EXTENSION	0.68	COP-ISD EX SP ED	1.72	Total	
			ALBERT TWP OPER	1.78	F/A REAL,ALBERT FI	13.92		

PROP. ADDR:  
T29N R1E SEC 26 LOT 99 DEER TRAILS SUB

HUNTER MANDY L L/E  
2528 DORVIN DR  
JACKSON MI 49201

ALBERT TOWNSHIP  
Real & Personal Property  
Spec. Population: Ad Valorem+Special Acts

Parcel # Valuations Tax Heading Amount Tax Heading Amount --- Totals ---  
001-250-000-100-00 ----- 001-250-000-100-00 NO: 02499



CLASS	PRE/MBT %	Valuations	Tax Heading	Amount	Tax Heading	Amount		Totals
401	100		COUNTY ROADS	30.00	ALBERT ROADS	14.53	Tax	368.45
SCHOOL: 69030	TV	30,001	LIBRARY	18.00	ALBERT PARKS/CEM	15.00	W Admin	3.68
JOHANNESBURG-LE	AV	44,000	MCCOA	29.34	COP-ISD GENERAL	7.65	Due	372.13
M.CODE: COREL	SEV	44,000	MONT CO SHERIFF	30.00	COP-ISD SP ED	24.92	Intrst	
			MSU EXTENSION	7.50	COP-ISD EX SP ED	18.92	Total	
			ALBERT TWP OPER	19.59	F/A REAL,ALBERT FI	153.00		

PROP. ADDR: 2834 BIG ANTLER RD  
T29N R1E SEC 26 LOT 100 DEER TRAILS

PERRY RICHARD J & BRITTANY R  
2834 BIG ANTLER RD  
LEWISTON MI 49756

001-250-000-101-00 ----- 001-250-000-101-00 NO:



CLASS	PRE/MBT %	Valuations	Tax Heading	Amount	Tax Heading	Amount		Totals
001	100		COUNTY ROADS	0.00	ALBERT ROADS	0.00	Tax	0.00
SCHOOL: 69030	TV	0	LIBRARY	0.00	ALBERT PARKS/CEM	0.00	W Admin	0.00
JOHANNESBURG-LE	AV	0	MCCOA	0.00	COP-ISD GENERAL	0.00	Due	0.00
M.CODE:	SEV	0	MONT CO SHERIFF	0.00	COP-ISD SP ED	0.00	Intrst	
			MSU EXTENSION	0.00	COP-ISD EX SP ED	0.00	Total	
			ALBERT TWP OPER	0.00				

PROP. ADDR: BIG ANTLER RD  
MAP NUM: 2023 RETIRE  
T29N R1E SEC 26 LOT 101 DEER TRAILS

WADE RANDOLPH J & KIM  
2855 BIG ANTLER  
LEWISTON MI 49756

001-250-000-101-01 ----- 001-250-000-101-01 NO: 02500



CLASS	PRE/MBT %	Valuations	Tax Heading	Amount	Tax Heading	Amount		Totals
401	100		COUNTY ROADS	102.74	ALBERT ROADS	49.78	Tax	1,261.89
SCHOOL: 69030	TV	102,741	LIBRARY	61.64	ALBERT PARKS/CEM	51.37	W Admin	12.61
JOHANNESBURG-LE	AV	117,100	MCCOA	100.50	COP-ISD GENERAL	26.22	Due	1,274.50
M.CODE: CAPIT	SEV	117,100	MONT CO SHERIFF	102.74	COP-ISD SP ED	85.36	Intrst	
			MSU EXTENSION	25.68	COP-ISD EX SP ED	64.81	Total	
			ALBERT TWP OPER	67.08	F/A REAL,ALBERT FI	523.97		

PROP. ADDR: 2855 BIG ANTLER RD  
MAP NUM: 2023 NEW  
T29N R1E SEC 26 LOTS 101, 102 & 103 DEER TRAILS SUB COMBINED  
001-250-000-102-00 & 103 ON 12/2020 COMBINED  
001-250-000-101-00 & 001-250-000-102-01 ON 12/31/22

WADE RANDOLPH & KIM  
2855 BIG ANTLER RD  
LEWISTON MI 49756

ALBERT TOWNSHIP  
Real & Personal Property  
Spec. Population: Ad Valorem+Special Acts

Parcel # Valuations Tax Heading Amount Tax Heading Amount --- Totals ---  
001-250-000-102-00 ----- 001-250-000-102-00 NO:



CLASS	PRE/MBT %	Tax Heading	Amount	Tax Heading	Amount	Tax	Totals
001	0	COUNTY ROADS	0.00	ALBERT ROADS	0.00		0.00
SCHOOL: 69030	TV	LIBRARY	0.00	ALBERT PARKS/CEM	0.00	W Admin	0.00
JOHANNESBURG-LE	AV	MCCOA	0.00	COP-ISD GENERAL	0.00	Due	0.00
M.CODE: SEV	0	MONT CO SHERIFF	0.00	COP-ISD SP ED	0.00	Intrst	
		MSU EXTENSION	0.00	COP-ISD EX SP ED	0.00	Total	
		ALBERT TWP OPER	0.00				

PROP. ADDR: 2855 BIG ANTLER RD SECEN PATRICIA & DONALD  
MAP NUM: 2021 RETIRE 18493 OPAL DRIVE  
T29N R1E SEC 26 LOT 102 DEER TRAILS SUB MACOMB MI 48042

001-250-000-102-01 ----- 001-250-000-102-01 NO:



CLASS	PRE/MBT %	Tax Heading	Amount	Tax Heading	Amount	Tax	Totals
001	100	COUNTY ROADS	0.00	ALBERT ROADS	0.00		0.00
SCHOOL: 69030	TV	LIBRARY	0.00	ALBERT PARKS/CEM	0.00	W Admin	0.00
JOHANNESBURG-LE	AV	MCCOA	0.00	COP-ISD GENERAL	0.00	Due	0.00
M.CODE: SEV	0	MONT CO SHERIFF	0.00	COP-ISD SP ED	0.00	Intrst	
		MSU EXTENSION	0.00	COP-ISD EX SP ED	0.00	Total	
		ALBERT TWP OPER	0.00				

PROP. ADDR: 2855 BIG ANTLER RD WADE RANDOLPH & KIM  
MAP NUM: 2023 RETIRE 2855 BIG ANTLER RD  
T29N R1E SEC 26 LOT 102 & 103 DEER TRAILS SUB COMBINED LEWISTON MI 49756  
001-250-000-102-00 & 103 ON 12/2020

001-250-000-103-00 ----- 001-250-000-103-00 NO:



CLASS	PRE/MBT %	Tax Heading	Amount	Tax Heading	Amount	Tax	Totals
001	0	COUNTY ROADS	0.00	ALBERT ROADS	0.00		0.00
SCHOOL: 69030	TV	LIBRARY	0.00	ALBERT PARKS/CEM	0.00	W Admin	0.00
JOHANNESBURG-LE	AV	MCCOA	0.00	COP-ISD GENERAL	0.00	Due	0.00
M.CODE: SEV	0	MONT CO SHERIFF	0.00	COP-ISD SP ED	0.00	Intrst	
		MSU EXTENSION	0.00	COP-ISD EX SP ED	0.00	Total	
		ALBERT TWP OPER	0.00				

PROP. ADDR: BIG ANTLER RD SECEN PATRICIA & DONALD  
MAP NUM: 2021 RETIRE 18493 OPAL DRIVE  
T29N R1E SEC 26 LOT 103 DEER TRAILS SUB MACOMB MI 48042

ALBERT TOWNSHIP  
Real & Personal Property  
Spec. Population: Ad Valorem+Special Acts

Parcel # Valuations Tax Heading Amount Tax Heading Amount --- Totals ---  
001-250-000-104-00 ----- 001-250-000-104-00 NO: 02501



CLASS: 401	PRE/MBT %	0	COUNTY ROADS	54.43	ALBERT ROADS	26.38	Tax	668.58
SCHOOL: 69030	TV	54,437	LIBRARY	32.66	ALBERT PARKS/CEM	27.21	W Admin	6.68
JOHANNESBURG-LE	AV	71,100	MCCOA	53.25	COP-ISD GENERAL	13.89	Due	675.26
M.CODE: SEV	SEV	71,100	MONT CO SHERIFF	54.43	COP-ISD SP ED	45.23	Intrst	
			MSU EXTENSION	13.60	COP-ISD EX SP ED	34.34	Total	
			ALBERT TWP OPER	35.54	F/A REAL,ALBERT FI	277.62		

PROP. ADDR: 2910 BIG ANTLER RD KENT PROPERTIES LLC  
T29N R1E SEC 26 LOT 104 DEER TRAILS SUB 1782 O'ROURKE BLV  
GAYLORD MI 49735

001-255-000-001-00 ----- 001-255-000-001-00 NO: 02502



CLASS: 401	PRE/MBT %	100	COUNTY ROADS	65.78	ALBERT ROADS	31.87	Tax	807.92
SCHOOL: 69030	TV	65,780	LIBRARY	39.46	ALBERT PARKS/CEM	32.89	W Admin	8.07
JOHANNESBURG-LE	AV	95,700	MCCOA	64.34	COP-ISD GENERAL	16.79	Due	815.99
M.CODE: COREL	SEV	95,700	MONT CO SHERIFF	65.78	COP-ISD SP ED	54.65	Intrst	
			MSU EXTENSION	16.44	COP-ISD EX SP ED	41.50	Total	
			ALBERT TWP OPER	42.95	F/A REAL,ALBERT FI	335.47		

PROP. ADDR: 3361 WOODRUFF RD HARPER ROBERT B & LISL L/E  
T29N R1E SEC 28 LOT 1 EPICUREAN ESTATES & 1/17 INT IN 3361 WOODRUFF RD  
EPICUREAN PARK LEWISTON MI 49756

001-255-000-002-00 ----- 001-255-000-002-00 NO: 02503



CLASS: 401	PRE/MBT %	100	COUNTY ROADS	68.08	ALBERT ROADS	32.99	Tax	836.18
SCHOOL: 69030	TV	68,080	LIBRARY	40.84	ALBERT PARKS/CEM	34.04	W Admin	8.36
JOHANNESBURG-LE	AV	106,700	MCCOA	66.59	COP-ISD GENERAL	17.38	Due	844.54
M.CODE: COREL	SEV	106,700	MONT CO SHERIFF	68.08	COP-ISD SP ED	56.56	Intrst	
			MSU EXTENSION	17.02	COP-ISD EX SP ED	42.95	Total	
			ALBERT TWP OPER	44.45	F/A REAL,ALBERT FI	347.20		

PROP. ADDR: 3371 WOODRUFF RD RENDER LIVING REV TRUST  
T29N R1E SEC 28 LOT 2 EPICUREAN EST AND 1/17 INT IN EPICUREAN 2761 CO RD 489  
PARK LEWISTON MI 49756

001-255-000-003-00 ----- 001-255-000-003-00 NO: 02504



CLASS: 401	PRE/MBT %	100	COUNTY ROADS	147.11	ALBERT ROADS	71.29	Tax	1,806.97
SCHOOL: 69030	TV	147,118	LIBRARY	88.27	ALBERT PARKS/CEM	73.55	W Admin	18.06
JOHANNESBURG-LE	AV	260,000	MCCOA	143.91	COP-ISD GENERAL	37.55	Due	1,825.03
M.CODE: SEV	SEV	260,000	MONT CO SHERIFF	147.11	COP-ISD SP ED	122.24	Intrst	
			MSU EXTENSION	36.77	COP-ISD EX SP ED	92.81	Total	
			ALBERT TWP OPER	96.06	F/A REAL,ALBERT FI	750.30		

PROP. ADDR: 3300 TANSY CT MAY MICHAEL T & SHERRY A  
T29N R1E SEC 28 LOT 3 EPICUREAN EST AND 1/17 INT IN EPICUREAN 3300 TANSY COURT  
PARK LEWISTON MI 49756



ALBERT TOWNSHIP  
Real & Personal Property  
Spec. Population: Ad Valorem+Special Acts

Parcel # Valuations Tax Heading Amount Tax Heading Amount --- Totals ---  
001-255-000-004-00 ----- 001-255-000-004-00 NO: 02505



CLASS: 402	PRE/MBT %	0	COUNTY ROADS	1.61	ALBERT ROADS	0.78	Tax	19.77
SCHOOL: 69030	TV	1,614	LIBRARY	0.96	ALBERT PARKS/CEM	0.80	W Admin	0.19
JOHANNESBURG-LE	AV	8,100	MCCOA	1.57	COP-ISD GENERAL	0.41	Due	19.96
M.CODE: SEV		8,100	MONT CO SHERIFF	1.61	COP-ISD SP ED	1.34	Intrst	
			MSU EXTENSION	0.40	COP-ISD EX SP ED	1.01	Total	
			ALBERT TWP OPER	1.05	F/A REAL,ALBERT FI	8.23		

PROP. ADDR: TANSY CT MAY JAMES C & KAREN M  
T29N R1E SEC 28 LOT 4 EPICUREAN EST AND 1/17 INT IN EPICUREAN 2551 MARY ANNE DRIVE  
PARK LEWISTON MI 49756

001-255-000-005-00 ----- 001-255-000-005-00 NO: 02506



CLASS: 401	PRE/MBT %	100	COUNTY ROADS	89.04	ALBERT ROADS	43.15	Tax	1,093.68
SCHOOL: 69030	TV	89,047	LIBRARY	53.42	ALBERT PARKS/CEM	44.52	W Admin	10.93
JOHANNESBURG-LE	AV	148,600	MCCOA	87.10	COP-ISD GENERAL	22.73	Due	1,104.61
M.CODE: SEV		148,600	MONT CO SHERIFF	89.04	COP-ISD SP ED	73.98	Intrst	
			MSU EXTENSION	22.26	COP-ISD EX SP ED	56.17	Total	
			ALBERT TWP OPER	58.14	F/A REAL,ALBERT FI	454.13		

PROP. ADDR: 3307 TANSY CT BELIGER NORMAN M & SHERRY  
T29N R1E SEC 28 LOT 5 EPICUREAN EST AND 1/17 INT IN EPICUREAN 3307 TANSY CT  
PARK LEWISTON MI 49756

001-255-000-006-00 ----- 001-255-000-006-00 NO: 02507



CLASS: 401	PRE/MBT %	100	COUNTY ROADS	89.77	ALBERT ROADS	43.50	Tax	1,102.61
SCHOOL: 69030	TV	89,771	LIBRARY	53.86	ALBERT PARKS/CEM	44.88	W Admin	11.02
JOHANNESBURG-LE	AV	167,200	MCCOA	87.81	COP-ISD GENERAL	22.91	Due	1,113.63
M.CODE: CAPIT	SEV	167,200	MONT CO SHERIFF	89.77	COP-ISD SP ED	74.59	Intrst	
			MSU EXTENSION	22.44	COP-ISD EX SP ED	56.63	Total	
			ALBERT TWP OPER	58.62	F/A REAL,ALBERT FI	457.83		

PROP. ADDR: 3315 TANSY CT DYKSTRA TIMOTHY & LINDA  
T29N R1E SEC 28 LOT 6 EPICUREAN ESTATES SUB & 1/17 INT IN 3315 TANSY CT  
EPICUREAN PARK LEWISTON MI 49756

001-255-000-007-00 ----- 001-255-000-007-00 NO: 02508



CLASS: 401	PRE/MBT %	100	COUNTY ROADS	93.03	ALBERT ROADS	45.08	Tax	1,142.63
SCHOOL: 69030	TV	93,030	LIBRARY	55.81	ALBERT PARKS/CEM	46.51	W Admin	11.42
JOHANNESBURG-LE	AV	165,800	MCCOA	91.00	COP-ISD GENERAL	23.75	Due	1,154.05
M.CODE: SEV		165,800	MONT CO SHERIFF	93.03	COP-ISD SP ED	77.29	Intrst	
			MSU EXTENSION	23.25	COP-ISD EX SP ED	58.69	Total	
			ALBERT TWP OPER	60.74	F/A REAL,ALBERT FI	474.45		

PROP. ADDR: 3387 WOODRUFF RD OSWALD MICHAEL J & CRYSTAL L/E  
T29N R1E SEC 28 LOT 7 EPICUREAN EST AND 1/17 INT IN EPICUREAN 3387 WOODRUFF RD  
PARK LEWISTON MI 49756

ALBERT TOWNSHIP  
Real & Personal Property  
Spec. Population: Ad Valorem+Special Acts

Parcel # Valuations Tax Heading Amount Tax Heading Amount --- Totals ---  
001-255-000-008-00 ----- 001-255-000-008-00 NO: 02509



CLASS: 402	PRE/MBT %	100	COUNTY ROADS	2.41	ALBERT ROADS	1.17	Tax	29.60
SCHOOL: 69030	TV	2,415	LIBRARY	1.44	ALBERT PARKS/CEM	1.20	W Admin	0.29
JOHANNESBURG-LE	AV	9,600	MCCOA	2.36	COP-ISD GENERAL	0.61	Due	29.89
M.CODE:	SEV	9,600	MONT CO SHERIFF	2.41	COP-ISD SP ED	2.00	Intrst	
			MSU EXTENSION	0.60	COP-ISD EX SP ED	1.52	Total	
			ALBERT TWP OPER	1.57	F/A REAL,ALBERT FI	12.31		

PROP. ADDR: OSWALD MICHAEL J & CRYSTAL L/E  
T29N R1E SEC 28 LOT 8 EPICUREAN EST AND 1/17 INT IN EPICUREAN 3387 WOODRUFF  
PARK LEWISTON MI 49756

001-255-000-009-00 ----- 001-255-000-009-00 NO: 02510



CLASS: 401	PRE/MBT %	100	COUNTY ROADS	65.42	ALBERT ROADS	31.70	Tax	803.58
SCHOOL: 69030	TV	65,429	LIBRARY	39.25	ALBERT PARKS/CEM	32.71	W Admin	8.03
JOHANNESBURG-LE	AV	109,400	MCCOA	64.00	COP-ISD GENERAL	16.70	Due	811.61
M.CODE:	SEV	109,400	MONT CO SHERIFF	65.42	COP-ISD SP ED	54.36	Intrst	
			MSU EXTENSION	16.35	COP-ISD EX SP ED	41.27	Total	
			ALBERT TWP OPER	42.72	F/A REAL,ALBERT FI	333.68		

PROP. ADDR: 3435 WOODRUFF RD HAAS RONALD A & BEVERLY K & LORI L  
T29N R1E SEC 28 LOT 9 EPICUREAN EST AND 1/17 INT IN EPICUREAN PO BOX 1  
PARK LEWISTON MI 49756

001-255-000-010-00 ----- 001-255-000-010-00 NO: 02511



CLASS: 401	PRE/MBT %	100	COUNTY ROADS	56.94	ALBERT ROADS	27.59	Tax	699.35
SCHOOL: 69030	TV	56,940	LIBRARY	34.16	ALBERT PARKS/CEM	28.47	W Admin	6.99
JOHANNESBURG-LE	AV	138,200	MCCOA	55.69	COP-ISD GENERAL	14.53	Due	706.34
M.CODE:	SEV	138,200	MONT CO SHERIFF	56.94	COP-ISD SP ED	47.31	Intrst	
			MSU EXTENSION	14.23	COP-ISD EX SP ED	35.92	Total	
			ALBERT TWP OPER	37.18	F/A REAL,ALBERT FI	290.39		

PROP. ADDR: 3465 WOODRUFF RD VALIQUETTE JOSEPH L ET AL  
T29N R1E SEC 28 LOT 10 EPICUREAN EST AND 1/17 INT IN EPICUREAN 3465 WOODRUFF  
PARK LEWISTON MI 49756

001-255-000-011-00 ----- 001-255-000-011-00 NO: 02512



CLASS: 401	PRE/MBT %	100	COUNTY ROADS	86.61	ALBERT ROADS	41.97	Tax	1,063.83
SCHOOL: 69030	TV	86,616	LIBRARY	51.96	ALBERT PARKS/CEM	43.30	W Admin	10.63
JOHANNESBURG-LE	AV	141,400	MCCOA	84.72	COP-ISD GENERAL	22.11	Due	1,074.46
M.CODE:	SEV	141,400	MONT CO SHERIFF	86.61	COP-ISD SP ED	71.96	Intrst	
			MSU EXTENSION	21.65	COP-ISD EX SP ED	54.64	Total	
			ALBERT TWP OPER	56.56	F/A REAL,ALBERT FI	441.74		

PROP. ADDR: 3495 WOODRUFF RD KIPINA DANIEL J  
T29N R1E SEC 28 LOT 11 EPICUREAN EST SUB & 1/17 INT IN 3495 WOODRUFF  
EPICUREAN PARK LEWISTON MI 49756

ALBERT TOWNSHIP  
Real & Personal Property  
Spec. Population: Ad Valorem+Special Acts

Parcel # Valuations Tax Heading Amount Tax Heading Amount --- Totals ---  
001-255-000-012-01 ----- 001-255-000-012-01 NO: 02513



CLASS	PRE/MBT %	Valuations	Tax Heading	Amount	Tax Heading	Amount		Totals
401	100	136,500	COUNTY ROADS	93.78	ALBERT ROADS	45.44	Tax	1,151.90
69030	TV	93,786	LIBRARY	56.27	ALBERT PARKS/CEM	46.89	W Admin	11.51
JOHANNESBURG-LE	AV	136,500	MCCOA	91.74	COP-ISD GENERAL	23.94	Due	1,163.41
M.CODE: COREL	SEV	136,500	MONT CO SHERIFF	93.78	COP-ISD SP ED	77.92	Intrst	
			MSU EXTENSION	23.44	COP-ISD EX SP ED	59.16	Total	
			ALBERT TWP OPER	61.24	F/A REAL,ALBERT FI	478.30		

PROP. ADDR: 3440 WOODRUFF RD GRACHAL BRIAN J & CATHRYN J  
T29N R1E SEC 28 LOTS 12 & 13 EPICUREAN SUBD 2/17 INT IN 3440 WOODRUFF ROAD  
EPICUREAN PARK (2003 COMB OF 255-012-00 & 255-013-00) LEWISTON MI 49756


001-255-000-014-00 ----- 001-255-000-014-00 NO: 02514



CLASS	PRE/MBT %	Valuations	Tax Heading	Amount	Tax Heading	Amount		Totals
401	100	164,800	COUNTY ROADS	118.74	ALBERT ROADS	57.54	Tax	1,458.48
69030	TV	118,746	LIBRARY	71.24	ALBERT PARKS/CEM	59.37	W Admin	14.58
JOHANNESBURG-LE	AV	164,800	MCCOA	116.15	COP-ISD GENERAL	30.31	Due	1,473.06
M.CODE:	SEV	164,800	MONT CO SHERIFF	118.74	COP-ISD SP ED	98.66	Intrst	
			MSU EXTENSION	29.68	COP-ISD EX SP ED	74.91	Total	
			ALBERT TWP OPER	77.54	F/A REAL,ALBERT FI	605.60		

PROP. ADDR: 3390 WOODRUFF RD SMITH TYLER T & SARAH TRUST  
T29N R1E SEC 28 LOT 14 EPICUREAN EST AND 1/17 INT IN EPICUREAN PO BOX 372  
PARK LEWISTON MI 49756

001-255-000-015-00 ----- 001-255-000-015-00 NO: 02515



CLASS	PRE/MBT %	Valuations	Tax Heading	Amount	Tax Heading	Amount		Totals
401	100	15,100	COUNTY ROADS	9.22	ALBERT ROADS	4.46	Tax	113.24
69030	TV	9,224	LIBRARY	5.53	ALBERT PARKS/CEM	4.61	W Admin	1.13
JOHANNESBURG-LE	AV	15,100	MCCOA	9.02	COP-ISD GENERAL	2.35	Due	114.37
M.CODE:	SEV	15,100	MONT CO SHERIFF	9.22	COP-ISD SP ED	7.66	Intrst	
			MSU EXTENSION	2.30	COP-ISD EX SP ED	5.81	Total	
			ALBERT TWP OPER	6.02	F/A REAL,ALBERT FI	47.04		

PROP. ADDR: 3380 WOODRUFF RD SMITH TYLER T & SARAH TRUST  
T29N R1E SEC 28 LOT 15 EPICUREAN EST AND 1/17 INT IN EPICUREAN PO BOX 372  
PARK LEWISTON MI 49756

001-255-000-016-00 ----- 001-255-000-016-00 NO: 02516



CLASS	PRE/MBT %	Valuations	Tax Heading	Amount	Tax Heading	Amount		Totals
401	100	117,700	COUNTY ROADS	71.09	ALBERT ROADS	34.45	Tax	873.17
69030	TV	71,092	LIBRARY	42.65	ALBERT PARKS/CEM	35.54	W Admin	8.73
JOHANNESBURG-LE	AV	117,700	MCCOA	69.54	COP-ISD GENERAL	18.14	Due	881.90
M.CODE: LERET	SEV	117,700	MONT CO SHERIFF	71.09	COP-ISD SP ED	59.07	Intrst	
			MSU EXTENSION	17.77	COP-ISD EX SP ED	44.85	Total	
			ALBERT TWP OPER	46.42	F/A REAL,ALBERT FI	362.56		

PROP. ADDR: 3370 WOODRUFF RD VETRANO JUILANNA  
T29N R1E SEC 28 LOT 16 EPICUREAN EST AND 1/17 INT IN EPICUREAN PO BOX 853  
PARK LEWISTON MI 49756

ALBERT TOWNSHIP  
Real & Personal Property  
Spec. Population: Ad Valorem+Special Acts

Parcel # Valuations Tax Heading Amount Tax Heading Amount --- Totals ---  
001-255-000-017-00 ----- 001-255-000-017-00 NO: 02517



CLASS	PRE/MBT %	Valuations	Tax Heading	Amount	Tax Heading	Amount		Totals
401		100	COUNTY ROADS	84.10	ALBERT ROADS	40.75	Tax	1,033.03
69030	TV	84,108	LIBRARY	50.46	ALBERT PARKS/CEM	42.05	W Admin	10.33
	AV	142,300	MCCOA	82.27	COP-ISD GENERAL	21.47	Due	1,043.36
	SEV	142,300	MONT CO SHERIFF	84.10	COP-ISD SP ED	69.88	Intrst	
			MSU EXTENSION	21.02	COP-ISD EX SP ED	53.06	Total	
			ALBERT TWP OPER	54.92	F/A REAL,ALBERT FI	428.95		

PROP. ADDR: 3360 WOODRUFF RD HUMPERT JAYNE L  
OWNER.....: HUMPERT JOHN T & JAYNE L HAWLEY KRISTINE L  
T29N R1E SEC 28 LOT 17 EPICUREAN EST AND 1/17 INT IN EPICUREAN PARK REESE MI 48757

001-260-000-001-00 ----- 001-260-000-001-00 NO: 02518



CLASS	PRE/MBT %	Valuations	Tax Heading	Amount	Tax Heading	Amount		Totals
401		0	COUNTY ROADS	23.77	ALBERT ROADS	11.51	Tax	291.93
69030	TV	23,772	LIBRARY	14.26	ALBERT PARKS/CEM	11.88	W Admin	2.91
	AV	40,500	MCCOA	23.25	COP-ISD GENERAL	6.06	Due	294.84
	SEV	40,500	MONT CO SHERIFF	23.77	COP-ISD SP ED	19.75	Intrst	
			MSU EXTENSION	5.94	COP-ISD EX SP ED	14.99	Total	
			ALBERT TWP OPER	15.52	F/A REAL,ALBERT FI	121.23		

PROP. ADDR: 2895 FLEMING RD FRIEDEMAN THOMAS E & MARLA K REV TR  
T29N R1E SEC 28 LOT 1 EVERGREEN PARK SUB 67770 FITZGERALD RICHMOND MI 48062

001-260-000-002-00 ----- 001-260-000-002-00 NO: 02519



CLASS	PRE/MBT %	Valuations	Tax Heading	Amount	Tax Heading	Amount		Totals
401		0	COUNTY ROADS	8.33	ALBERT ROADS	4.04	Tax	102.35
69030	TV	8,339	LIBRARY	5.00	ALBERT PARKS/CEM	4.16	W Admin	1.02
	AV	16,800	MCCOA	8.15	COP-ISD GENERAL	2.12	Due	103.37
	SEV	16,800	MONT CO SHERIFF	8.33	COP-ISD SP ED	6.92	Intrst	
			MSU EXTENSION	2.08	COP-ISD EX SP ED	5.26	Total	
			ALBERT TWP OPER	5.44	F/A REAL,ALBERT FI	42.52		

PROP. ADDR: 2875 FLEMING RD PIOTRASCH STEPHEN  
T29N R1E SEC 28 LOT 2 EVERGREEN PARK SUB 47329 REMER AVE UTICA MI 48317

ALBERT TOWNSHIP  
Real & Personal Property  
Spec. Population: Ad Valorem+Special Acts

Parcel # Valuations Tax Heading Amount Tax Heading Amount --- Totals ---  
001-260-000-003-00 ----- 001-260-000-003-00 NO: 02520



CLASS: 401	PRE/MBT %	100	COUNTY ROADS	22.27	ALBERT ROADS	10.79	Tax	273.53
SCHOOL: 69030	TV	22,275	LIBRARY	13.36	ALBERT PARKS/CEM	11.13	W Admin	2.73
JOHANNESBURG-LE	AV	27,200	MCCOA	21.78	COP-ISD GENERAL	5.68	Due	276.26
M.CODE: LERET	SEV	27,200	MONT CO SHERIFF	22.27	COP-ISD SP ED	18.50	Intrst	
			MSU EXTENSION	5.56	COP-ISD EX SP ED	14.05	Total	
			ALBERT TWP OPER	14.54	F/A REAL,ALBERT FI	113.60		

PROP. ADDR: 2855 FLEMING RD  
T29N R1E SEC 28 LOTS 3-4 EVERGREEN PARK SUB

HASKILL ROSE  
2855 FLEMING RD  
LEWISTON MI 49756

001-260-000-005-00 ----- 001-260-000-005-00 NO: 02521



CLASS: 402	PRE/MBT %	0	COUNTY ROADS	2.28	ALBERT ROADS	1.10	Tax	28.02
SCHOOL: 69030	TV	2,285	LIBRARY	1.37	ALBERT PARKS/CEM	1.14	W Admin	0.28
JOHANNESBURG-LE	AV	3,000	MCCOA	2.23	COP-ISD GENERAL	0.58	Due	28.30
M.CODE:	SEV	3,000	MONT CO SHERIFF	2.28	COP-ISD SP ED	1.89	Intrst	
			MSU EXTENSION	0.57	COP-ISD EX SP ED	1.44	Total	
			ALBERT TWP OPER	1.49	F/A REAL,ALBERT FI	11.65		

PROP. ADDR: 2815 FLEMING RD  
T29N R1E SEC 28 LOT 5 EVERGREEN PARK SUB

HEINE FREDERICK R  
PO BOX 126  
LEWISTON MI 49756

001-260-000-006-00 ----- 001-260-000-006-00 NO: 02522



CLASS: 201	PRE/MBT %	0	COUNTY ROADS	20.04	ALBERT ROADS	9.71	Tax	246.12
SCHOOL: 69030	TV	20,040	LIBRARY	12.02	ALBERT PARKS/CEM	10.02	W Admin	2.46
JOHANNESBURG-LE	AV	69,100	MCCOA	19.60	COP-ISD GENERAL	5.11	Due	248.58
M.CODE:	SEV	69,100	MONT CO SHERIFF	20.04	COP-ISD SP ED	16.65	Intrst	
			MSU EXTENSION	5.01	COP-ISD EX SP ED	12.64	Total	
			ALBERT TWP OPER	13.08	F/A REAL,ALBERT FI	102.20		

PROP. ADDR: 2795 FLEMING RD  
T29N R1E SEC 28 LOT 6 EVERGREEN PARK SUB

SHERIDAN VALLEY HOMES INC  
BOX 126  
LEWISTON MI 49756

001-260-000-007-00 ----- 001-260-000-007-00 NO: 02523



CLASS: 401	PRE/MBT %	0	COUNTY ROADS	16.74	ALBERT ROADS	8.11	Tax	205.61
SCHOOL: 69030	TV	16,744	LIBRARY	10.04	ALBERT PARKS/CEM	8.37	W Admin	2.05
JOHANNESBURG-LE	AV	32,200	MCCOA	16.37	COP-ISD GENERAL	4.27	Due	207.66
M.CODE:	SEV	32,200	MONT CO SHERIFF	16.74	COP-ISD SP ED	13.91	Intrst	
			MSU EXTENSION	4.18	COP-ISD EX SP ED	10.56	Total	
			ALBERT TWP OPER	10.93	F/A REAL,ALBERT FI	85.39		

PROP. ADDR: 2781 FLEMING RD  
T29N R1E SEC 28 LOT 7 EVERGREEN PARK SUB

CONAWAY RANDY K  
740 S. RIVER ROAD  
SAGINAW MI 48609

ALBERT TOWNSHIP  
Real & Personal Property  
Spec. Population: Ad Valorem+Special Acts

Parcel # Valuations Tax Heading Amount Tax Heading Amount --- Totals ---  
001-260-000-008-00 ----- 001-260-000-008-00 NO: 02524



CLASS	PRE/MBT %	Valuations	Tax Heading	Amount	Tax Heading	Amount		Totals
402	0		COUNTY ROADS	1.36	ALBERT ROADS	0.66	Tax	16.72
SCHOOL: 69030	TV	1,365	LIBRARY	0.81	ALBERT PARKS/CEM	0.68	W Admin	0.16
JOHANNESBURG-LE	AV	2,800	MCCOA	1.33	COP-ISD GENERAL	0.34	Due	16.88
M.CODE: SEV	2,800		MONT CO SHERIFF	1.36	COP-ISD SP ED	1.13	Intrst	
			MSU EXTENSION	0.34	COP-ISD EX SP ED	0.86	Total	
			ALBERT TWP OPER	0.89	F/A REAL,ALBERT FI	6.96		

PROP. ADDR: CONAWAY RANDY K  
T29N R1E SEC 28 LOT 8 EVERGREEN PARK SUB 740 S. RIVER ROAD  
SAGINAW MI 48609

001-270-000-001-00 ----- 001-270-000-001-00 NO: 02525



CLASS	PRE/MBT %	Valuations	Tax Heading	Amount	Tax Heading	Amount		Totals
402	100		COUNTY ROADS	4.96	ALBERT ROADS	2.40	Tax	60.91
SCHOOL: 69030	TV	4,962	LIBRARY	2.97	ALBERT PARKS/CEM	2.48	W Admin	0.60
JOHANNESBURG-LE	AV	6,200	MCCOA	4.85	COP-ISD GENERAL	1.26	Due	61.51
M.CODE: SEV	6,200		MONT CO SHERIFF	4.96	COP-ISD SP ED	4.12	Intrst	
			MSU EXTENSION	1.24	COP-ISD EX SP ED	3.13	Total	
			ALBERT TWP OPER	3.24	F/A REAL,ALBERT FI	25.30		

PROP. ADDR: LESINSKI JOANNE M TRUST ETAL  
T29N R1E SEC 32 LOT 1 FAMILY HOMESITES SUB 2801 COBB RD  
LEWISTON MI 49756

001-270-000-002-00 ----- 001-270-000-002-00 NO: 02526



CLASS	PRE/MBT %	Valuations	Tax Heading	Amount	Tax Heading	Amount		Totals
401	100		COUNTY ROADS	63.59	ALBERT ROADS	30.82	Tax	781.11
SCHOOL: 69030	TV	63,599	LIBRARY	38.15	ALBERT PARKS/CEM	31.79	W Admin	7.81
JOHANNESBURG-LE	AV	113,200	MCCOA	62.21	COP-ISD GENERAL	16.23	Due	788.92
M.CODE: SEV	113,200		MONT CO SHERIFF	63.59	COP-ISD SP ED	52.84	Intrst	
			MSU EXTENSION	15.89	COP-ISD EX SP ED	40.12	Total	
			ALBERT TWP OPER	41.53	F/A REAL,ALBERT FI	324.35		

PROP. ADDR: LESINSKI JOANNE M TRUST ETAL  
T29N R1E SEC 32 LOT 2 FAMILY HOMESITES SUB 2801 COBB RD  
LEWISTON MI 49756

ALBERT TOWNSHIP  
Real & Personal Property  
Spec. Population: Ad Valorem+Special Acts

Parcel # Valuations Tax Heading Amount Tax Heading Amount --- Totals ---  
001-270-000-003-00 ----- 001-270-000-003-00 NO: 02527



CLASS	PRE/MBT %	Valuations	Tax Heading	Amount	Tax Heading	Amount		Totals
402		100	COUNTY ROADS	2.73	ALBERT ROADS	1.32	Tax	33.49
69030	TV	2,730	LIBRARY	1.63	ALBERT PARKS/CEM	1.36	W Admin	0.33
JOHANNESBURG-LE	AV	3,000	MCCOA	2.67	COP-ISD GENERAL	0.69	Due	33.82
M.CODE:	SEV	3,000	MONT CO SHERIFF	2.73	COP-ISD SP ED	2.26	Intrst	
			MSU EXTENSION	0.68	COP-ISD EX SP ED	1.72	Total	
			ALBERT TWP OPER	1.78	F/A REAL,ALBERT FI	13.92		

PROP. ADDR: LESINSKI JOANNE M  
T29N R1E SEC 32 LOT 3 FAMILY HOMESITES SUB LESINSKI MARK T  
2801 COBB RD  
LEWISTON MI 49756

001-270-000-004-00 ----- 001-270-000-004-00 NO: 02528



CLASS	PRE/MBT %	Valuations	Tax Heading	Amount	Tax Heading	Amount		Totals
402		0	COUNTY ROADS	2.73	ALBERT ROADS	1.32	Tax	33.49
69030	TV	2,730	LIBRARY	1.63	ALBERT PARKS/CEM	1.36	W Admin	0.33
JOHANNESBURG-LE	AV	3,000	MCCOA	2.67	COP-ISD GENERAL	0.69	Due	33.82
M.CODE:	SEV	3,000	MONT CO SHERIFF	2.73	COP-ISD SP ED	2.26	Intrst	
			MSU EXTENSION	0.68	COP-ISD EX SP ED	1.72	Total	
			ALBERT TWP OPER	1.78	F/A REAL,ALBERT FI	13.92		

PROP. ADDR: BOYD MICHAEL  
T29N R1E SEC 32 LOT 4 FAMILY HOMESITES SUB PO BOX 686  
LEWISTON MI 49756

001-270-000-005-00 ----- 001-270-000-005-00 NO: 02529



CLASS	PRE/MBT %	Valuations	Tax Heading	Amount	Tax Heading	Amount		Totals
402		100	COUNTY ROADS	2.73	ALBERT ROADS	1.32	Tax	33.49
69030	TV	2,730	LIBRARY	1.63	ALBERT PARKS/CEM	1.36	W Admin	0.33
JOHANNESBURG-LE	AV	3,000	MCCOA	2.67	COP-ISD GENERAL	0.69	Due	33.82
M.CODE:	SEV	3,000	MONT CO SHERIFF	2.73	COP-ISD SP ED	2.26	Intrst	
			MSU EXTENSION	0.68	COP-ISD EX SP ED	1.72	Total	
			ALBERT TWP OPER	1.78	F/A REAL,ALBERT FI	13.92		

PROP. ADDR: FOGLE AMANDA  
T29N R1E SEC 32 LOT 5 FAMILY HOMESITES SUB 2747 COBB RD  
LEWISTON MI 49756

ALBERT TOWNSHIP  
Real & Personal Property  
Spec. Population: Ad Valorem+Special Acts

Parcel # Valuations Tax Heading Amount Tax Heading Amount --- Totals ---  
001-270-000-006-00 ----- 001-270-000-006-00 NO: 02530



CLASS: 401	PRE/MBT %	100	COUNTY ROADS	75.60	ALBERT ROADS	36.63	Tax	928.56
SCHOOL: 69030	TV	75,600	LIBRARY	45.36	ALBERT PARKS/CEM	37.80	W Admin	9.28
JOHANNESBURG-LE	AV	81,000	MCCOA	73.95	COP-ISD GENERAL	19.30	Due	937.84
M.CODE:	SEV	81,000	MONT CO SHERIFF	75.60	COP-ISD SP ED	62.81	Intrst	
			MSU EXTENSION	18.90	COP-ISD EX SP ED	47.69	Total	
			ALBERT TWP OPER	49.36	F/A REAL,ALBERT FI	385.56		

PROP. ADDR: 2747 COBB RD FOGLE AMANDA  
T29N R1E SEC 32 LOT 6 FAMILY HOMESITES SUB 2747 COBB RD  
LEWISTON MI 49756

001-270-000-007-00 ----- 001-270-000-007-00 NO: 02531



CLASS: 402	PRE/MBT %	100	COUNTY ROADS	2.73	ALBERT ROADS	1.32	Tax	33.49
SCHOOL: 69030	TV	2,730	LIBRARY	1.63	ALBERT PARKS/CEM	1.36	W Admin	0.33
JOHANNESBURG-LE	AV	3,000	MCCOA	2.67	COP-ISD GENERAL	0.69	Due	33.82
M.CODE:	SEV	3,000	MONT CO SHERIFF	2.73	COP-ISD SP ED	2.26	Intrst	
			MSU EXTENSION	0.68	COP-ISD EX SP ED	1.72	Total	
			ALBERT TWP OPER	1.78	F/A REAL,ALBERT FI	13.92		

PROP. ADDR: FOGLE AMANDA  
T29N R1E SEC 32 LOT 7 FAMILY HOMESITES SUB 2747 COBB RD  
LEWISTON MI 49756

001-270-000-008-00 ----- 001-270-000-008-00 NO: 02532



CLASS: 402	PRE/MBT %	0	COUNTY ROADS	2.73	ALBERT ROADS	1.32	Tax	33.49
SCHOOL: 69030	TV	2,730	LIBRARY	1.63	ALBERT PARKS/CEM	1.36	W Admin	0.33
JOHANNESBURG-LE	AV	3,000	MCCOA	2.67	COP-ISD GENERAL	0.69	Due	33.82
M.CODE:	SEV	3,000	MONT CO SHERIFF	2.73	COP-ISD SP ED	2.26	Intrst	
			MSU EXTENSION	0.68	COP-ISD EX SP ED	1.72	Total	
			ALBERT TWP OPER	1.78	F/A REAL,ALBERT FI	13.92		

PROP. ADDR: FINLAY KENNETH A TRUSTEE  
T29N R1E SEC 32 LOT 8 FAMILY HOMESITES SUB 54533 SALEM DRIVE  
SHELBY TOWNSHIP MI 48316

001-270-000-009-00 ----- 001-270-000-009-00 NO: 02533



CLASS: 402	PRE/MBT %	0	COUNTY ROADS	6.40	ALBERT ROADS	3.10	Tax	78.63
SCHOOL: 69030	TV	6,405	LIBRARY	3.84	ALBERT PARKS/CEM	3.20	W Admin	0.78
JOHANNESBURG-LE	AV	7,100	MCCOA	6.26	COP-ISD GENERAL	1.63	Due	79.41
M.CODE:	SEV	7,100	MONT CO SHERIFF	6.40	COP-ISD SP ED	5.32	Intrst	
			MSU EXTENSION	1.60	COP-ISD EX SP ED	4.04	Total	
			ALBERT TWP OPER	4.18	F/A REAL,ALBERT FI	32.66		

PROP. ADDR: FINLAY KENNETH A TRUSTEE  
T29N R1E SEC 32 LOT 9 FAMILY HOMESITES SUB 54533 SALEM DRIVE  
SHELBY TOWNSHIP MI 48316



ALBERT TOWNSHIP  
Real & Personal Property  
Spec. Population: Ad Valorem+Special Acts

Parcel # Valuations Tax Heading Amount Tax Heading Amount --- Totals ---  
001-270-000-010-00 ----- 001-270-000-010-00 NO: 02534



CLASS: 401	PRE/MBT %	0	COUNTY ROADS	76.31	ALBERT ROADS	36.98	Tax	937.30
SCHOOL: 69030	TV	76,314	LIBRARY	45.78	ALBERT PARKS/CEM	38.15	W Admin	9.37
JOHANNESBURG-LE	AV	84,900	MCCOA	74.65	COP-ISD GENERAL	19.48	Due	946.67
M.CODE:	SEV	84,900	MONT CO SHERIFF	76.31	COP-ISD SP ED	63.40	Intrst	
			MSU EXTENSION	19.07	COP-ISD EX SP ED	48.14	Total	
			ALBERT TWP OPER	49.83	F/A REAL,ALBERT FI	389.20		

PROP. ADDR: 2655 COBB RD MOORE WILLIAM A & MCSKIMMING NANCY  
T29N R1E SEC 32 LOT 10 FAMILY HOMESITES SUB PO BOX 381  
LEWISTON MI 49756

001-270-000-011-00 ----- 001-270-000-011-00 NO: 02535



CLASS: 401	PRE/MBT %	0	COUNTY ROADS	21.50	ALBERT ROADS	10.41	Tax	264.05
SCHOOL: 69030	TV	21,501	LIBRARY	12.90	ALBERT PARKS/CEM	10.75	W Admin	2.64
JOHANNESBURG-LE	AV	37,100	MCCOA	21.03	COP-ISD GENERAL	5.48	Due	266.69
M.CODE:	SEV	37,100	MONT CO SHERIFF	21.50	COP-ISD SP ED	17.86	Intrst	
			MSU EXTENSION	5.37	COP-ISD EX SP ED	13.56	Total	
			ALBERT TWP OPER	14.04	F/A REAL,ALBERT FI	109.65		

PROP. ADDR: 2641 COBB RD OLSEN MICHAEL J & CATHERINE  
T29N R1E SEC 32 LOT 11 FAMILY HOMESITES SUB 2620 COBB RD  
LEWISTON MI 49756

001-301-000-001-00 ----- 001-301-000-001-00 NO: 02536



CLASS: 401	PRE/MBT %	0	COUNTY ROADS	192.28	ALBERT ROADS	93.17	Tax	2,361.73
SCHOOL: 69030	TV	192,282	LIBRARY	115.36	ALBERT PARKS/CEM	96.14	W Admin	23.61
JOHANNESBURG-LE	AV	276,400	MCCOA	188.09	COP-ISD GENERAL	49.08	Due	2,385.34
M.CODE:	SEV	276,400	MONT CO SHERIFF	192.28	COP-ISD SP ED	159.76	Intrst	
			MSU EXTENSION	48.07	COP-ISD EX SP ED	121.31	Total	
			ALBERT TWP OPER	125.56	F/A REAL,ALBERT FI	980.63		

PROP. ADDR: 2889 MARION ST KISH KENNETH T & PATRICIA L/E  
T29N R1E SEC 30 LOTS 1 AND W 1/2 LOT 2 BLK 1 FERNWOOD BEACH 3274 QUAIL RIDGE CIRCLE  
SUB ROCHESTER MI 48309

001-301-000-003-00 ----- 001-301-000-003-00 NO: 02537



CLASS: 401	PRE/MBT %	0	COUNTY ROADS	198.10	ALBERT ROADS	96.00	Tax	2,433.26
SCHOOL: 69030	TV	198,106	LIBRARY	118.86	ALBERT PARKS/CEM	99.05	W Admin	24.33
JOHANNESBURG-LE	AV	384,500	MCCOA	193.78	COP-ISD GENERAL	50.57	Due	2,457.59
M.CODE:	SEV	384,500	MONT CO SHERIFF	198.10	COP-ISD SP ED	164.60	Intrst	
			MSU EXTENSION	49.52	COP-ISD EX SP ED	124.98	Total	
			ALBERT TWP OPER	129.36	F/A REAL,ALBERT FI	1,010.34		

PROP. ADDR: 2895 MARION ST ARIA MARY ELLEN TRUST  
T29N R1E SEC 30 LOT 3 AND WEST 15 FEET OF LOT 4 BLK 1 FERNWOOD 2895 MARION STREET  
BEACH SUB AND E 1/2 OF LOT 2 LEWISTON MI 49756

ALBERT TOWNSHIP  
Real & Personal Property  
Spec. Population: Ad Valorem+Special Acts

Parcel # Valuations Tax Heading Amount Tax Heading Amount --- Totals ---  
001-301-000-004-00 ----- 001-301-000-004-00 NO: 02538



CLASS: 401	PRE/MBT %	0	COUNTY ROADS	164.89	ALBERT ROADS	79.90	Tax	2,025.33
SCHOOL: 69030	TV	164,896	LIBRARY	98.93	ALBERT PARKS/CEM	82.44	W Admin	20.25
JOHANNESBURG-LE	AV	298,000	MCCOA	161.30	COP-ISD GENERAL	42.09	Due	2,045.58
M.CODE:	SEV	298,000	MONT CO SHERIFF	164.89	COP-ISD SP ED	137.01	Intrst	
			MSU EXTENSION	41.22	COP-ISD EX SP ED	104.03	Total	
			ALBERT TWP OPER	107.67	F/A REAL,ALBERT FI	840.96		

PROP. ADDR: 2943 MARION ST DONELL LYNN & BOYKO PATRICIA ET AL  
T29N R1E SEC 30 EAST 85 FEET OF LOT 4 BLK 1 FERNWOOD BEACH 28888 HATHAWAY  
LIVONIA MI 48150

001-301-000-005-00 ----- 001-301-000-005-00 NO: 02539



CLASS: 401	PRE/MBT %	0	COUNTY ROADS	137.68	ALBERT ROADS	66.72	Tax	1,691.14
SCHOOL: 69030	TV	137,687	LIBRARY	82.61	ALBERT PARKS/CEM	68.84	W Admin	16.91
JOHANNESBURG-LE	AV	264,700	MCCOA	134.68	COP-ISD GENERAL	35.15	Due	1,708.05
M.CODE:	SEV	264,700	MONT CO SHERIFF	137.68	COP-ISD SP ED	114.40	Intrst	
			MSU EXTENSION	34.42	COP-ISD EX SP ED	86.86	Total	
			ALBERT TWP OPER	89.90	F/A REAL,ALBERT FI	702.20		

PROP. ADDR: 2945 MARION ST HARRISON JOHN K & WILMA L  
T29N R1E SEC 30 LOT 5 BLK 1 FERNWOOD BEACH SUB PO BOX 2100  
HOWELL MI 48844-2100

001-301-000-006-00 ----- 001-301-000-006-00 NO: 02540



CLASS: 401	PRE/MBT %	0	COUNTY ROADS	105.07	ALBERT ROADS	50.92	Tax	1,290.60
SCHOOL: 69030	TV	105,079	LIBRARY	63.04	ALBERT PARKS/CEM	52.53	W Admin	12.90
JOHANNESBURG-LE	AV	192,600	MCCOA	102.78	COP-ISD GENERAL	26.82	Due	1,303.50
M.CODE:	SEV	192,600	MONT CO SHERIFF	105.07	COP-ISD SP ED	87.31	Intrst	
			MSU EXTENSION	26.26	COP-ISD EX SP ED	66.29	Total	
			ALBERT TWP OPER	68.61	F/A REAL,ALBERT FI	535.90		

PROP. ADDR: 2965 MARION ST WHITFORD HELEN J  
T29N R1E SEC 30 LOT 6 BLK 1 FERNWOOD BEACH SUB 2308 BRANDYWINE  
PORT HURON MI 48060

001-301-000-007-00 ----- 001-301-000-007-00 NO: 02541



CLASS: 401	PRE/MBT %	0	COUNTY ROADS	145.82	ALBERT ROADS	70.66	Tax	1,791.09
SCHOOL: 69030	TV	145,825	LIBRARY	87.49	ALBERT PARKS/CEM	72.91	W Admin	17.91
JOHANNESBURG-LE	AV	244,900	MCCOA	142.64	COP-ISD GENERAL	37.22	Due	1,809.00
M.CODE:	SEV	244,900	MONT CO SHERIFF	145.82	COP-ISD SP ED	121.16	Intrst	
			MSU EXTENSION	36.45	COP-ISD EX SP ED	92.00	Total	
			ALBERT TWP OPER	95.22	F/A REAL,ALBERT FI	743.70		

PROP. ADDR: 2975 MARION ST GENTILE PETER & SHEILA REV TRUST  
T29N R1E SEC 30 LOT 7 BLK 1 FERNWOOD BEACH SUB 1745 SOUTH HILL RD  
MILFORD MI 48381

ALBERT TOWNSHIP  
Real & Personal Property  
Spec. Population: Ad Valorem+Special Acts

Parcel # Valuations Tax Heading Amount Tax Heading Amount --- Totals ---  
001-301-000-008-01 ----- 001-301-000-008-01 NO: 02542



CLASS: 401	PRE/MBT %	0	COUNTY ROADS	174.26	ALBERT ROADS	84.44	Tax	2,140.39
SCHOOL: 69030	TV	174,262	LIBRARY	104.55	ALBERT PARKS/CEM	87.13	W Admin	21.40
JOHANNESBURG-LE	AV	255,300	MCCOA	170.46	COP-ISD GENERAL	44.48	Due	2,161.79
M.CODE:	SEV	255,300	MONT CO SHERIFF	174.26	COP-ISD SP ED	144.79	Intrst	
			MSU EXTENSION	43.56	COP-ISD EX SP ED	109.94	Total	
			ALBERT TWP OPER	113.79	F/A REAL,ALBERT FI	888.73		

PROP. ADDR: 2985 MARION ST  
T29N R1E SEC 30 LOT 8 & W 1/2 LOT 9 BLK 1 FERNWOOD BEACH SUB  
MAKRIS NICHOLAOS G & JANET K  
3987 SOMERSET CIRCLE  
ROCHESTER HILLS MI 48309

001-301-000-008-02 ----- 001-301-000-008-02 NO: 02543



CLASS: 401	PRE/MBT %	100	COUNTY ROADS	214.28	ALBERT ROADS	103.84	Tax	2,632.01
SCHOOL: 69030	TV	214,287	LIBRARY	128.57	ALBERT PARKS/CEM	107.14	W Admin	26.32
JOHANNESBURG-LE	AV	320,900	MCCOA	209.61	COP-ISD GENERAL	54.70	Due	2,658.33
M.CODE:	SEV	320,900	MONT CO SHERIFF	214.28	COP-ISD SP ED	178.05	Intrst	
			MSU EXTENSION	53.57	COP-ISD EX SP ED	135.19	Total	
			ALBERT TWP OPER	139.92	F/A REAL,ALBERT FI	1,092.86		

PROP. ADDR: 2995 MARION ST  
T29N R1E SEC 30 E 1/2 OF LOT 9 & W 1/2 OF LOT 10 BLK 1  
FERNWOOD BEACH SUB AND THAT PART OF VACATED ROAD E OF MARION  
AND N OF LOT 9  
HULL FAMILY TRUST  
2995 MARION ST  
LEWISTON MI 49756

001-301-000-011-00 ----- 001-301-000-011-00 NO: 02544



CLASS: 401	PRE/MBT %	100	COUNTY ROADS	225.07	ALBERT ROADS	109.07	Tax	2,764.50
SCHOOL: 69030	TV	225,073	LIBRARY	135.04	ALBERT PARKS/CEM	112.53	W Admin	27.64
JOHANNESBURG-LE	AV	321,500	MCCOA	220.16	COP-ISD GENERAL	57.46	Due	2,792.14
M.CODE:	SEV	321,500	MONT CO SHERIFF	225.07	COP-ISD SP ED	187.01	Intrst	
			MSU EXTENSION	56.26	COP-ISD EX SP ED	141.99	Total	
			ALBERT TWP OPER	146.97	F/A REAL,ALBERT FI	1,147.87		

PROP. ADDR: 3021 MARION ST  
T29N R1E SEC 30 LOT 11 BLK 1 FERNWOOD BEACH SUB ALSO THAT PART  
OF VACATED HWY IN SEC 30 LYING N OF AND ABUTTING LOT 11 COMM  
AT NWRY COR OF LOT 9 BLK 1 FERNWOOD BCH TH N 59 DEG E 150 FT  
TO POB TH CONT N 59 DEG E 50 FT TH S 30 DEG E 200 FT TH S 59  
DEG W 50 FT TH N 30 DEG W 200 FT TO POB  
SCHUSTER LEO H & SYLVIA TRUST  
PO BOX 969  
LEWISTON MI 49756

ALBERT TOWNSHIP  
Real & Personal Property  
Spec. Population: Ad Valorem+Special Acts

Parcel # Valuations Tax Heading Amount Tax Heading Amount --- Totals ---  
001-302-000-001-00 ----- 001-302-000-001-00 NO: 02545



CLASS: 401	PRE/MBT %	0	COUNTY ROADS	34.34	ALBERT ROADS	16.64	Tax	421.76
SCHOOL: 69030	TV	34,341	LIBRARY	20.60	ALBERT PARKS/CEM	17.17	W Admin	4.21
JOHANNESBURG-LE	AV	49,800	MCCOA	33.59	COP-ISD GENERAL	8.76	Due	425.97
M.CODE: SEV		49,800	MONT CO SHERIFF	34.34	COP-ISD SP ED	28.53	Intrst	
			MSU EXTENSION	8.58	COP-ISD EX SP ED	21.66	Total	
			ALBERT TWP OPER	22.42	F/A REAL,ALBERT FI	175.13		

PROP. ADDR: 2896 MARION ST  
T29N R1E SEC 30 LOTS 1-2 BLK 2 FERNWOOD BEACH SUB

MOTTE DONALD R & PAMELA R  
6706 NORMAN RD  
JEDDO MI 48032

001-302-000-003-00 ----- 001-302-000-003-00 NO: 02546



CLASS: 401	PRE/MBT %	0	COUNTY ROADS	11.85	ALBERT ROADS	5.74	Tax	145.60
SCHOOL: 69030	TV	11,859	LIBRARY	7.11	ALBERT PARKS/CEM	5.92	W Admin	1.45
JOHANNESBURG-LE	AV	16,100	MCCOA	11.60	COP-ISD GENERAL	3.02	Due	147.05
M.CODE: SEV		16,100	MONT CO SHERIFF	11.85	COP-ISD SP ED	9.85	Intrst	
			MSU EXTENSION	2.96	COP-ISD EX SP ED	7.48	Total	
			ALBERT TWP OPER	7.74	F/A REAL,ALBERT FI	60.48		

PROP. ADDR:  
T29N R1E SEC 30 LOT 3 BLK 2 FERNWOOD BEACH SUB

KISH KENNETH T & PATRICIA L/E  
3274 QUAIL RIDGE CIRCLE  
ROCHESTER MI 48309

001-302-000-004-00 ----- 001-302-000-004-00 NO: 02547



CLASS: 402	PRE/MBT %	0	COUNTY ROADS	12.16	ALBERT ROADS	5.89	Tax	149.39
SCHOOL: 69030	TV	12,167	LIBRARY	7.30	ALBERT PARKS/CEM	6.08	W Admin	1.49
JOHANNESBURG-LE	AV	15,300	MCCOA	11.90	COP-ISD GENERAL	3.10	Due	150.88
M.CODE: SEV		15,300	MONT CO SHERIFF	12.16	COP-ISD SP ED	10.10	Intrst	
			MSU EXTENSION	3.04	COP-ISD EX SP ED	7.67	Total	
			ALBERT TWP OPER	7.94	F/A REAL,ALBERT FI	62.05		

PROP. ADDR:  
T29N R1E SEC 30 LOTS 4-5-6 BLK 2 FERNWOOD BEACH SUB

KIEBZAK FAMILY TRUST  
11777 REBECCA LANE  
WHITMORE LAKE MI 48189

001-302-000-007-00 ----- 001-302-000-007-00 NO: 02548



CLASS: 402	PRE/MBT %	100	COUNTY ROADS	1.76	ALBERT ROADS	0.85	Tax	21.62
SCHOOL: 69030	TV	1,764	LIBRARY	1.05	ALBERT PARKS/CEM	0.88	W Admin	0.21
JOHANNESBURG-LE	AV	3,600	MCCOA	1.72	COP-ISD GENERAL	0.45	Due	21.83
M.CODE: SEV		3,600	MONT CO SHERIFF	1.76	COP-ISD SP ED	1.46	Intrst	
			MSU EXTENSION	0.44	COP-ISD EX SP ED	1.11	Total	
			ALBERT TWP OPER	1.15	F/A REAL,ALBERT FI	8.99		

PROP. ADDR:  
T29N R1E SEC 30 LOT 7 BLK 2 FERNWOOD BEACH

MABARAK ALAN A  
2966 MARION ST  
LEWISTON MI 49756

ALBERT TOWNSHIP  
Real & Personal Property  
Spec. Population: Ad Valorem+Special Acts

Parcel # Valuations Tax Heading Amount Tax Heading Amount --- Totals ---  
001-302-000-008-00 ----- 001-302-000-008-00 NO: 02549



CLASS: 401	PRE/MBT %	100	COUNTY ROADS	68.21	ALBERT ROADS	33.05	Tax	837.83
SCHOOL: 69030	TV	68,217	LIBRARY	40.93	ALBERT PARKS/CEM	34.10	W Admin	8.37
JOHANNESBURG-LE	AV	87,600	MCCOA	66.72	COP-ISD GENERAL	17.41	Due	846.20
M.CODE:	SEV	87,600	MONT CO SHERIFF	68.21	COP-ISD SP ED	56.68	Intrst	
			MSU EXTENSION	17.05	COP-ISD EX SP ED	43.03	Total	
			ALBERT TWP OPER	44.54	F/A REAL,ALBERT FI	347.90		

PROP. ADDR: 2981 LOUISE AVE  
T29N R1E SEC 30 LOT 8 BLK 2 FERNWOOD BEACH SUB

MILLER MICHAEL & MARY L/E  
2981 LOUISE AVE  
LEWISTON MI 49756

001-303-000-001-00 ----- 001-303-000-001-00 NO: 02550



CLASS: 401	PRE/MBT %	100	COUNTY ROADS	147.93	ALBERT ROADS	71.68	Tax	1,816.95
SCHOOL: 69030	TV	147,931	LIBRARY	88.75	ALBERT PARKS/CEM	73.96	W Admin	18.16
JOHANNESBURG-LE	AV	220,300	MCCOA	144.70	COP-ISD GENERAL	37.76	Due	1,835.11
M.CODE:	SEV	220,300	MONT CO SHERIFF	147.93	COP-ISD SP ED	122.91	Intrst	
			MSU EXTENSION	36.98	COP-ISD EX SP ED	93.32	Total	
			ALBERT TWP OPER	96.59	F/A REAL,ALBERT FI	754.44		

PROP. ADDR: 2705 MARION ST  
T29N R1E SEC 30 LOTS 1-2 BLK 3 FERNWOOD BEACH SUB

SCHANSKI RICHARD & PAMELA  
2705 MARION STREET  
LEWISTON MI 49756

001-304-000-001-00 ----- 001-304-000-001-00 NO: 02551



CLASS: 401	PRE/MBT %	0	COUNTY ROADS	103.31	ALBERT ROADS	50.06	Tax	1,268.94
SCHOOL: 69030	TV	103,314	LIBRARY	61.98	ALBERT PARKS/CEM	51.65	W Admin	12.68
JOHANNESBURG-LE	AV	191,100	MCCOA	101.06	COP-ISD GENERAL	26.37	Due	1,281.62
M.CODE:	SEV	191,100	MONT CO SHERIFF	103.31	COP-ISD SP ED	85.84	Intrst	
			MSU EXTENSION	25.82	COP-ISD EX SP ED	65.18	Total	
			ALBERT TWP OPER	67.46	F/A REAL,ALBERT FI	526.90		

PROP. ADDR: 2715 MARION ST  
T29N R1E SEC 30 LOT 1 BLK 4 FERNWOOD BEACH SUB

BRENNAN SUZANN P TRUST  
5124 COMMERCE ROAD  
WEST BLOOMFIELD MI 48324

001-304-000-002-00 ----- 001-304-000-002-00 NO: 02552



CLASS: 401	PRE/MBT %	100	COUNTY ROADS	130.59	ALBERT ROADS	63.28	Tax	1,604.02
SCHOOL: 69030	TV	130,595	LIBRARY	78.35	ALBERT PARKS/CEM	65.29	W Admin	16.04
JOHANNESBURG-LE	AV	248,700	MCCOA	127.74	COP-ISD GENERAL	33.34	Due	1,620.06
M.CODE:	SEV	248,700	MONT CO SHERIFF	130.59	COP-ISD SP ED	108.51	Intrst	
			MSU EXTENSION	32.64	COP-ISD EX SP ED	82.39	Total	
			ALBERT TWP OPER	85.27	F/A REAL,ALBERT FI	666.03		

PROP. ADDR: 2725 MARION ST  
T29N R1E SEC 30 LOT 2 BLK 4 FERNWOOD BEACH

KLEIN VIRGIL T TRUST  
2725 MARION ST  
LEWISTON MI 49756

ALBERT TOWNSHIP  
Real & Personal Property  
Spec. Population: Ad Valorem+Special Acts

Parcel # Valuations Tax Heading Amount Tax Heading Amount --- Totals ---  
001-304-000-003-00 ----- 001-304-000-003-00 NO: 02553



CLASS: 401	PRE/MBT %	0	COUNTY ROADS	114.78	ALBERT ROADS	55.62	Tax	1,409.85
SCHOOL: 69030	TV	114,788	LIBRARY	68.87	ALBERT PARKS/CEM	57.39	W Admin	14.09
JOHANNESBURG-LE	AV	169,200	MCCOA	112.28	COP-ISD GENERAL	29.30	Due	1,423.94
M.CODE:	SEV	169,200	MONT CO SHERIFF	114.78	COP-ISD SP ED	95.37	Intrst	
			MSU EXTENSION	28.69	COP-ISD EX SP ED	72.41	Total	
			ALBERT TWP OPER	74.95	F/A REAL,ALBERT FI	585.41		

PROP. ADDR: 2735 MARION ST SHEEHY PATRICK & MARY JO REV TRUST  
T29N R1E SEC 30 LOT 3 BLK 4 FERNWOOD BEACH SUB 900 COVINGTON LANE  
MARYSVILLE MI 48040


001-304-000-004-00 ----- 001-304-000-004-00 NO: 02554



CLASS: 401	PRE/MBT %	100	COUNTY ROADS	173.54	ALBERT ROADS	84.09	Tax	2,131.54
SCHOOL: 69030	TV	173,542	LIBRARY	104.12	ALBERT PARKS/CEM	86.77	W Admin	21.31
JOHANNESBURG-LE	AV	237,400	MCCOA	169.75	COP-ISD GENERAL	44.30	Due	2,152.85
M.CODE:	SEV	237,400	MONT CO SHERIFF	173.54	COP-ISD SP ED	144.19	Intrst	
			MSU EXTENSION	43.38	COP-ISD EX SP ED	109.48	Total	
			ALBERT TWP OPER	113.32	F/A REAL,ALBERT FI	885.06		

PROP. ADDR: 2745 MARION ST WILEY RODERIC V III & RUTH  
T29N R1E SEC 30 LOT 4 BLK 4 FERNWOOD BEACH SUB 2745 MARION ST  
LEWISTON MI 49756

001-304-000-005-00 ----- 001-304-000-005-00 NO: 02555



CLASS: 401	PRE/MBT %	0	COUNTY ROADS	175.10	ALBERT ROADS	84.85	Tax	2,150.72
SCHOOL: 69030	TV	175,101	LIBRARY	105.06	ALBERT PARKS/CEM	87.55	W Admin	21.50
JOHANNESBURG-LE	AV	253,000	MCCOA	171.28	COP-ISD GENERAL	44.70	Due	2,172.22
M.CODE:	SEV	253,000	MONT CO SHERIFF	175.10	COP-ISD SP ED	145.49	Intrst	
			MSU EXTENSION	43.77	COP-ISD EX SP ED	110.47	Total	
			ALBERT TWP OPER	114.34	F/A REAL,ALBERT FI	893.01		

PROP. ADDR: 2755 MARION ST ANDERSON JOHN D LIVING TRUST  
T29N R1E SEC 30 LOT 5 BLK 4 FERNWOOD BEACH SUB 2755 MARION ST  
LEWISTON MI 49756

001-304-000-006-00 ----- 001-304-000-006-00 NO: 02556



CLASS: 401	PRE/MBT %	100	COUNTY ROADS	139.61	ALBERT ROADS	67.65	Tax	1,714.85
SCHOOL: 69030	TV	139,618	LIBRARY	83.77	ALBERT PARKS/CEM	69.80	W Admin	17.14
JOHANNESBURG-LE	AV	254,000	MCCOA	136.57	COP-ISD GENERAL	35.64	Due	1,731.99
M.CODE:	SEV	254,000	MONT CO SHERIFF	139.61	COP-ISD SP ED	116.00	Intrst	
			MSU EXTENSION	34.90	COP-ISD EX SP ED	88.08	Total	
			ALBERT TWP OPER	91.17	F/A REAL,ALBERT FI	712.05		

PROP. ADDR: 2765 MARION ST DAVIO BARBARA S TRUST  
T29N R1E SEC 30 LOTS 6 & 7 BLK 4 FERNWOOD BEACH SUB LESS WLY 2765 MARION STREET  
25 FT OF LOT 6 LEWISTON MI 49756

ALBERT TOWNSHIP  
Real & Personal Property  
Spec. Population: Ad Valorem+Special Acts

Parcel # Valuations Tax Heading Amount Tax Heading Amount --- Totals ---  
001-304-000-006-01 ----- 001-304-000-006-01 NO: 02557



CLASS	PRE/MBT %	Valuations	Tax Heading	Amount	Tax Heading	Amount		Totals
402	0		COUNTY ROADS	15.93	ALBERT ROADS	7.72	Tax	195.66
SCHOOL: 69030	TV	15,934	LIBRARY	9.56	ALBERT PARKS/CEM	7.96	W Admin	1.95
JOHANNESBURG-LE	AV	27,500	MCCOA	15.58	COP-ISD GENERAL	4.06	Due	197.61
M.CODE: SEV		27,500	MONT CO SHERIFF	15.93	COP-ISD SP ED	13.23	Intrst	
			MSU EXTENSION	3.98	COP-ISD EX SP ED	10.05	Total	
			ALBERT TWP OPER	10.40	F/A REAL,ALBERT FI	81.26		

PROP. ADDR: ANDERSON JOHN D LIVING TRUST  
T29N R1E SEC 30 WESTERLY 25 FT OF LOT 6 BLK 4 FERNWOOD BEACH 2755 MARION ST  
LEWISTON MI 49756

001-305-000-001-00 ----- 001-305-000-001-00 NO: 02558



CLASS	PRE/MBT %	Valuations	Tax Heading	Amount	Tax Heading	Amount		Totals
402	0		COUNTY ROADS	38.56	ALBERT ROADS	18.68	Tax	473.57
SCHOOL: 69030	TV	38,560	LIBRARY	23.13	ALBERT PARKS/CEM	19.28	W Admin	4.73
JOHANNESBURG-LE	AV	73,700	MCCOA	37.71	COP-ISD GENERAL	9.84	Due	478.30
M.CODE: SEV		73,700	MONT CO SHERIFF	38.56	COP-ISD SP ED	32.03	Intrst	
			MSU EXTENSION	9.64	COP-ISD EX SP ED	24.32	Total	
			ALBERT TWP OPER	25.17	F/A REAL,ALBERT FI	196.65		

PROP. ADDR: JOEN JANE M & VANDUSEN LEA &  
T29N R1E SEC 30 LOT 1 BLK 5 FERNWOOD BEACH SUB VANDUSEN JEANNE  
43600 WESTRIDGE LANE  
NORTHVILLE MI 48167

001-305-000-002-00 ----- 001-305-000-002-00 NO: 02559



CLASS	PRE/MBT %	Valuations	Tax Heading	Amount	Tax Heading	Amount		Totals
401	0		COUNTY ROADS	278.90	ALBERT ROADS	135.15	Tax	3,425.66
SCHOOL: 69030	TV	278,900	LIBRARY	167.34	ALBERT PARKS/CEM	139.45	W Admin	34.25
JOHANNESBURG-LE	AV	278,900	MCCOA	272.81	COP-ISD GENERAL	71.20	Due	3,459.91
M.CODE: SEV		278,900	MONT CO SHERIFF	278.90	COP-ISD SP ED	231.73	Intrst	
			MSU EXTENSION	69.72	COP-ISD EX SP ED	175.95	Total	
			ALBERT TWP OPER	182.12	F/A REAL,ALBERT FI	1,422.39		

PROP. ADDR: 2875 MARION ST HOLCOMB RICK A & TRACY TRUST  
T29N R1E SEC 30 LOT 2 BLK 5 FERNWOOD BEACH SUB 24657 CHANCEL ST  
HARRISON TOWNSHIP MI 48045

ALBERT TOWNSHIP  
Real & Personal Property  
Spec. Population: Ad Valorem+Special Acts

Parcel # Valuations Tax Heading Amount Tax Heading Amount --- Totals ---  
001-305-000-003-00 ----- 001-305-000-003-00 NO: 02560



CLASS: 401	PRE/MBT %	0	COUNTY ROADS	93.94	ALBERT ROADS	45.52	Tax	1,153.89
SCHOOL: 69030	TV	93,949	LIBRARY	56.36	ALBERT PARKS/CEM	46.97	W Admin	11.53
JOHANNESBURG-LE	AV	186,600	MCCOA	91.90	COP-ISD GENERAL	23.98	Due	1,165.42
M.CODE:	SEV	186,600	MONT CO SHERIFF	93.94	COP-ISD SP ED	78.06	Intrst	
			MSU EXTENSION	23.48	COP-ISD EX SP ED	59.27	Total	
			ALBERT TWP OPER	61.34	F/A REAL,ALBERT FI	479.13		

PROP. ADDR: 2879 MARION ST  
T29N R1E SEC 30 LOT 3 BLK 5 FERNWOOD BEACH SUB

STEVENSON R JR & MICHELE  
1089 RIVERWIND CIRCLE  
VERO BEACH FL 32967

001-305-000-004-00 ----- 001-305-000-004-00 NO: 02561



CLASS: 401	PRE/MBT %	0	COUNTY ROADS	100.23	ALBERT ROADS	48.57	Tax	1,231.13
SCHOOL: 69030	TV	100,237	LIBRARY	60.14	ALBERT PARKS/CEM	50.11	W Admin	12.31
JOHANNESBURG-LE	AV	150,500	MCCOA	98.05	COP-ISD GENERAL	25.59	Due	1,243.44
M.CODE:	SEV	150,500	MONT CO SHERIFF	100.23	COP-ISD SP ED	83.28	Intrst	
			MSU EXTENSION	25.05	COP-ISD EX SP ED	63.23	Total	
			ALBERT TWP OPER	65.45	F/A REAL,ALBERT FI	511.20		

PROP. ADDR: 2881 MARION ST  
T29N R1E SEC 30 LOT 4 BLK 5 FERNWOOD BEACH SUB

ATKINS DANIEL E  
6146 MARLETTE STREET  
MARLETTE MI 48453

001-306-000-001-00 ----- 001-306-000-001-00 NO: 02562



CLASS: 401	PRE/MBT %	0	COUNTY ROADS	40.68	ALBERT ROADS	19.71	Tax	499.64
SCHOOL: 69030	TV	40,682	LIBRARY	24.40	ALBERT PARKS/CEM	20.34	W Admin	4.99
JOHANNESBURG-LE	AV	62,100	MCCOA	39.79	COP-ISD GENERAL	10.38	Due	504.63
M.CODE:	SEV	62,100	MONT CO SHERIFF	40.68	COP-ISD SP ED	33.80	Intrst	
			MSU EXTENSION	10.17	COP-ISD EX SP ED	25.66	Total	
			ALBERT TWP OPER	26.56	F/A REAL,ALBERT FI	207.47		

PROP. ADDR: 2961 BIRCH ST  
T29N R1E SEC 30 LOT 1 BLK 6 FERNWOOD BEACH SUB

BOPP GARY & CRYDERMAN RICHARD  
15445 CEDARWOOD LN 303  
NAPLES FL 34110-7034

001-306-000-002-00 ----- 001-306-000-002-00 NO: 02563



CLASS: 401	PRE/MBT %	0	COUNTY ROADS	24.15	ALBERT ROADS	11.70	Tax	296.66
SCHOOL: 69030	TV	24,158	LIBRARY	14.49	ALBERT PARKS/CEM	12.07	W Admin	2.96
JOHANNESBURG-LE	AV	41,300	MCCOA	23.63	COP-ISD GENERAL	6.16	Due	299.62
M.CODE:	SEV	41,300	MONT CO SHERIFF	24.15	COP-ISD SP ED	20.07	Intrst	
			MSU EXTENSION	6.03	COP-ISD EX SP ED	15.24	Total	
			ALBERT TWP OPER	15.77	F/A REAL,ALBERT FI	123.20		

PROP. ADDR: 2945 BIRCH ST  
T29N R1E SEC 30 LOT 2 BLK 6 FERNWOOD BEACH SUB

JONES RAYMOND  
45157 RUDGATE  
CANTON MI 48188



ALBERT TOWNSHIP  
Real & Personal Property  
Spec. Population: Ad Valorem+Special Acts

Parcel # Valuations Tax Heading Amount Tax Heading Amount --- Totals ---  
001-306-000-003-00 ----- 001-306-000-003-00 NO: 02564



CLASS: 402	PRE/MBT %	0	COUNTY ROADS	4.09	ALBERT ROADS	1.98	Tax	50.23
SCHOOL: 69030	TV	4,093	LIBRARY	2.45	ALBERT PARKS/CEM	2.04	W Admin	0.50
JOHANNESBURG-LE	AV	5,100	MCCOA	4.00	COP-ISD GENERAL	1.04	Due	50.73
M.CODE:	SEV	5,100	MONT CO SHERIFF	4.09	COP-ISD SP ED	3.40	Intrst	
			MSU EXTENSION	1.02	COP-ISD EX SP ED	2.58	Total	
			ALBERT TWP OPER	2.67	F/A REAL,ALBERT FI	20.87		

PROP. ADDR: JONES RAYMOND L & COLLEEN M  
T29N R1E SEC 30 LOT 3 BLK 6 FERNWOOD BEACH SUB 45157 RUDGATE  
CANTON MI 48188

001-306-000-004-00 ----- 001-306-000-004-00 NO: 02565



CLASS: 402	PRE/MBT %	0	COUNTY ROADS	5.10	ALBERT ROADS	2.47	Tax	62.61
SCHOOL: 69030	TV	5,100	LIBRARY	3.06	ALBERT PARKS/CEM	2.55	W Admin	0.62
JOHANNESBURG-LE	AV	5,100	MCCOA	4.98	COP-ISD GENERAL	1.30	Due	63.23
M.CODE:	SEV	5,100	MONT CO SHERIFF	5.10	COP-ISD SP ED	4.23	Intrst	
			MSU EXTENSION	1.27	COP-ISD EX SP ED	3.21	Total	
			ALBERT TWP OPER	3.33	F/A REAL,ALBERT FI	26.01		

PROP. ADDR: KUGLER NORMAN & LISA  
T29N R1E SEC 30 LOT 4 BLK 6 FERNWOOD BEACH SUB 5718 BREEZELAND RD  
CARPENTERSVILLE IL 60110

001-306-000-005-00 ----- 001-306-000-005-00 NO: 02566



CLASS: 402	PRE/MBT %	0	COUNTY ROADS	4.09	ALBERT ROADS	1.98	Tax	50.23
SCHOOL: 69030	TV	4,093	LIBRARY	2.45	ALBERT PARKS/CEM	2.04	W Admin	0.50
JOHANNESBURG-LE	AV	5,100	MCCOA	4.00	COP-ISD GENERAL	1.04	Due	50.73
M.CODE:	SEV	5,100	MONT CO SHERIFF	4.09	COP-ISD SP ED	3.40	Intrst	
			MSU EXTENSION	1.02	COP-ISD EX SP ED	2.58	Total	
			ALBERT TWP OPER	2.67	F/A REAL,ALBERT FI	20.87		

PROP. ADDR: HOCHRADEL SCOTT R & PATRICIA L/E  
T29N R1E SEC 30 LOT 5 BLK 6 FERNWOOD BEACH SUB 483 RUFF DRIVE  
MONROE MI 48162

001-306-000-006-00 ----- 001-306-000-006-00 NO: 02567



CLASS: 401	PRE/MBT %	0	COUNTY ROADS	25.80	ALBERT ROADS	12.50	Tax	316.86
SCHOOL: 69030	TV	25,801	LIBRARY	15.48	ALBERT PARKS/CEM	12.90	W Admin	3.16
JOHANNESBURG-LE	AV	42,000	MCCOA	25.23	COP-ISD GENERAL	6.58	Due	320.02
M.CODE:	SEV	42,000	MONT CO SHERIFF	25.80	COP-ISD SP ED	21.43	Intrst	
			MSU EXTENSION	6.45	COP-ISD EX SP ED	16.27	Total	
			ALBERT TWP OPER	16.84	F/A REAL,ALBERT FI	131.58		

PROP. ADDR: 2911 BIRCH ST HOCHRADEL SCOTT R & PATRICIA L/E  
T29N R1E SEC 30 LOT 6 BLK 6 FERNWOOD BEACH SUB 483 RUFF DRIVE  
MONROE MI 48162

ALBERT TOWNSHIP  
Real & Personal Property  
Spec. Population: Ad Valorem+Special Acts

Parcel # Valuations Tax Heading Amount Tax Heading Amount --- Totals ---  
001-306-000-007-00 ----- 001-306-000-007-00 NO:



CLASS	PRE/MBT %	Tax Heading	Amount	Tax Heading	Amount		Totals
001	0	COUNTY ROADS	0.00	ALBERT ROADS	0.00	Tax	0.00
SCHOOL: 69030	TV	LIBRARY	0.00	ALBERT PARKS/CEM	0.00	W Admin	0.00
JOHANNESBURG-LE	AV	MCCOA	0.00	COP-ISD GENERAL	0.00	Due	0.00
M.CODE: SEV	0	MONT CO SHERIFF	0.00	COP-ISD SP ED	0.00	Intrst	
		MSU EXTENSION	0.00	COP-ISD EX SP ED	0.00	Total	
		ALBERT TWP OPER	0.00				

PROP. ADDR: 2889 BIRCH ST LOCKARD JAMES W & MARY H/W  
MAP NUM: 2024 RETIRE 710 SLOCUM DR  
T29N R1E SEC 30 LOT 7 BLK 6 FERNWOOD BEACH SUB AUBURN HILLS MI 48326

001-306-000-007-01 ----- 001-306-000-007-01 NO: 02568



CLASS	PRE/MBT %	Tax Heading	Amount	Tax Heading	Amount		Totals
401	0	COUNTY ROADS	53.23	ALBERT ROADS	25.79	Tax	653.80
SCHOOL: 69030	TV	LIBRARY	31.93	ALBERT PARKS/CEM	26.61	W Admin	6.53
JOHANNESBURG-LE	AV	MCCOA	52.07	COP-ISD GENERAL	13.59	Due	660.33
M.CODE: SEV	61,500	MONT CO SHERIFF	53.23	COP-ISD SP ED	44.23	Intrst	
	61,500	MSU EXTENSION	13.30	COP-ISD EX SP ED	33.58	Total	
		ALBERT TWP OPER	34.76	F/A REAL,ALBERT FI	271.48		

PROP. ADDR: 2889 BIRCH ST LOCKARD JAMES W & MARY H/W  
MAP NUM: 2024 NEW 710 SLOCUM DR  
T29N R1E SEC 30 LOTS 7 & 8 BLK 6 FERNWOOD BEACH SUB COMBINED AUBURN HILLS MI 48326  
ON 12/31/23

001-306-000-008-00 ----- 001-306-000-008-00 NO:



CLASS	PRE/MBT %	Tax Heading	Amount	Tax Heading	Amount		Totals
001	0	COUNTY ROADS	0.00	ALBERT ROADS	0.00	Tax	0.00
SCHOOL: 69030	TV	LIBRARY	0.00	ALBERT PARKS/CEM	0.00	W Admin	0.00
JOHANNESBURG-LE	AV	MCCOA	0.00	COP-ISD GENERAL	0.00	Due	0.00
M.CODE: SEV	0	MONT CO SHERIFF	0.00	COP-ISD SP ED	0.00	Intrst	
		MSU EXTENSION	0.00	COP-ISD EX SP ED	0.00	Total	
		ALBERT TWP OPER	0.00				

PROP. ADDR: 2889 BIRCH ST LOCKARD JAMES W & MARY H/W  
MAP NUM: 2024 RETIRE 710 SLOCUM DR  
T29N R1E SEC 30 LOT 8 BLK 6 FERNWOOD BEACH SUB AUBURN HILLS MI 48326

ALBERT TOWNSHIP  
Real & Personal Property  
Spec. Population: Ad Valorem+Special Acts

Parcel # Valuations Tax Heading Amount Tax Heading Amount --- Totals ---  
001-306-000-009-00 ----- 001-306-000-009-00 NO: 02569



CLASS	PRE/MBT %	Valuations	Tax Heading	Amount	Tax Heading	Amount		Totals
401	100		COUNTY ROADS	67.16	ALBERT ROADS	32.54	Tax	824.95
SCHOOL: 69030	TV	67,167	LIBRARY	40.30	ALBERT PARKS/CEM	33.58	W Admin	8.24
JOHANNESBURG-LE	AV	121,000	MCCOA	65.70	COP-ISD GENERAL	17.14	Due	833.19
M.CODE: COREL	SEV	121,000	MONT CO SHERIFF	67.16	COP-ISD SP ED	55.80	Intrst	
			MSU EXTENSION	16.79	COP-ISD EX SP ED	42.37	Total	
			ALBERT TWP OPER	43.86	F/A REAL,ALBERT FI	342.55		

PROP. ADDR: 2885 BIRCH ST  
T29N R1E SEC 30 LOT 9 BLK 6 FERNWOOD BEACH SUB

DESKA RICHARD E & DIANE E  
2885 BIRCH STREET  
LEWISTON MI 49756

001-306-000-010-00 ----- 001-306-000-010-00 NO: 02570



CLASS	PRE/MBT %	Valuations	Tax Heading	Amount	Tax Heading	Amount		Totals
402	100		COUNTY ROADS	4.09	ALBERT ROADS	1.98	Tax	50.23
SCHOOL: 69030	TV	4,093	LIBRARY	2.45	ALBERT PARKS/CEM	2.04	W Admin	0.50
JOHANNESBURG-LE	AV	5,100	MCCOA	4.00	COP-ISD GENERAL	1.04	Due	50.73
M.CODE: COREL	SEV	5,100	MONT CO SHERIFF	4.09	COP-ISD SP ED	3.40	Intrst	
			MSU EXTENSION	1.02	COP-ISD EX SP ED	2.58	Total	
			ALBERT TWP OPER	2.67	F/A REAL,ALBERT FI	20.87		

PROP. ADDR: 2885 BIRCH ST  
T29N R1E SEC 30 LOT 10 BLK 6 FERNWOOD BEACH SUB

DESKA RICHARD E & DIANE E  
2885 BIRCH STREET  
LEWISTON MI 49756

001-306-000-011-00 ----- 001-306-000-011-00 NO: 02571



CLASS	PRE/MBT %	Valuations	Tax Heading	Amount	Tax Heading	Amount		Totals
401	100		COUNTY ROADS	67.04	ALBERT ROADS	32.48	Tax	823.42
SCHOOL: 69030	TV	67,042	LIBRARY	40.22	ALBERT PARKS/CEM	33.52	W Admin	8.23
JOHANNESBURG-LE	AV	113,000	MCCOA	65.58	COP-ISD GENERAL	17.11	Due	831.65
M.CODE:	SEV	113,000	MONT CO SHERIFF	67.04	COP-ISD SP ED	55.70	Intrst	
			MSU EXTENSION	16.76	COP-ISD EX SP ED	42.29	Total	
			ALBERT TWP OPER	43.77	F/A REAL,ALBERT FI	341.91		

PROP. ADDR: 2880 MARION ST  
T29N R1E SEC 30 LOTS 11-12 BLK 6 FERNWOOD BEACH ACT 135 PA G  
80 1717

LANGENDERFER CHARLES J & GERALDINE  
LIFE ESTATE  
2880 MARION ST  
LEWISTON MI 49756

ALBERT TOWNSHIP  
Real & Personal Property  
Spec. Population: Ad Valorem+Special Acts

Parcel # Valuations Tax Heading Amount Tax Heading Amount --- Totals ---  
001-306-000-013-00 ----- 001-306-000-013-00 NO: 02572



CLASS: 402	PRE/MBT %	100	COUNTY ROADS	5.05	ALBERT ROADS	2.45	Tax	62.07
SCHOOL: 69030	TV	5,057	LIBRARY	3.03	ALBERT PARKS/CEM	2.52	W Admin	0.62
JOHANNESBURG-LE	AV	5,100	MCCOA	4.94	COP-ISD GENERAL	1.29	Due	62.69
M.CODE:	SEV	5,100	MONT CO SHERIFF	5.05	COP-ISD SP ED	4.20	Intrst	
			MSU EXTENSION	1.26	COP-ISD EX SP ED	3.19	Total	
			ALBERT TWP OPER	3.30	F/A REAL,ALBERT FI	25.79		

PROP. ADDR: POPE WILLIAM H, JR & BARBARA A  
T29N R1E SEC 30 LOT 13 BLK 6 FERNWOOD BEACH SUB 2940 PARK AVENUE  
LEWISTON MI 49756

001-306-000-014-00 ----- 001-306-000-014-00 NO: 02573



CLASS: 401	PRE/MBT %	100	COUNTY ROADS	44.14	ALBERT ROADS	21.39	Tax	542.19
SCHOOL: 69030	TV	44,146	LIBRARY	26.48	ALBERT PARKS/CEM	22.07	W Admin	5.42
JOHANNESBURG-LE	AV	76,900	MCCOA	43.18	COP-ISD GENERAL	11.27	Due	547.61
M.CODE:	SEV	76,900	MONT CO SHERIFF	44.14	COP-ISD SP ED	36.68	Intrst	
			MSU EXTENSION	11.03	COP-ISD EX SP ED	27.85	Total	
			ALBERT TWP OPER	28.82	F/A REAL,ALBERT FI	225.14		

PROP. ADDR: 2940 PARK AVE POPE WILLIAM H JR & BARBARA A  
T29N R1E SEC 30 LOT 14 BLK 6 FERNWOOD BEACH SUB 2940 PARK AVENUE  
LEWISTON MI 49756

001-306-000-015-01 ----- 001-306-000-015-01 NO: 02574



CLASS: 401	PRE/MBT %	0	COUNTY ROADS	57.74	ALBERT ROADS	27.98	Tax	709.18
SCHOOL: 69030	TV	57,740	LIBRARY	34.64	ALBERT PARKS/CEM	28.87	W Admin	7.09
JOHANNESBURG-LE	AV	71,200	MCCOA	56.48	COP-ISD GENERAL	14.74	Due	716.27
M.CODE:	SEV	71,200	MONT CO SHERIFF	57.74	COP-ISD SP ED	47.97	Intrst	
			MSU EXTENSION	14.43	COP-ISD EX SP ED	36.42	Total	
			ALBERT TWP OPER	37.70	F/A REAL,ALBERT FI	294.47		

PROP. ADDR: 2950 PARK AVE PAWLAK DAVID & ABBEY  
T29N R1E SEC 30 LOTS 15-16-17 BLK 6 FERNWOOD BEACH 50826 NORTHSTAR WAY  
NORTHVILLE MI 48168

001-306-000-019-01 ----- 001-306-000-019-01 NO: 02575



CLASS: 401	PRE/MBT %	100	COUNTY ROADS	55.00	ALBERT ROADS	26.65	Tax	675.58
SCHOOL: 69030	TV	55,006	LIBRARY	33.00	ALBERT PARKS/CEM	27.50	W Admin	6.75
JOHANNESBURG-LE	AV	71,900	MCCOA	53.80	COP-ISD GENERAL	14.04	Due	682.33
M.CODE:	SEV	71,900	MONT CO SHERIFF	55.00	COP-ISD SP ED	45.70	Intrst	
			MSU EXTENSION	13.75	COP-ISD EX SP ED	34.70	Total	
			ALBERT TWP OPER	35.91	F/A REAL,ALBERT FI	280.53		

PROP. ADDR: 2970 PARK AVE RUBENSTEIN DEBORAH ANN L/E  
T29N R1E SEC 30 LOTS 18, 19, & 20 OF BLK 6 FERNWOOD BEACH 2970 PARK AVE #941  
SUBD. (2005 COMB W/ 018-00,019-00,020-00) LEWISTON MI 49756

ALBERT TOWNSHIP  
Real & Personal Property  
Spec. Population: Ad Valorem+Special Acts

Parcel # Valuations Tax Heading Amount Tax Heading Amount --- Totals ---  
001-307-000-001-00 ----- 001-307-000-001-00 NO: 02576



CLASS: 402	PRE/MBT %	100	COUNTY ROADS	5.10	ALBERT ROADS	2.47	Tax	62.61
SCHOOL: 69030	TV	5,100	LIBRARY	3.06	ALBERT PARKS/CEM	2.55	W Admin	0.62
JOHANNESBURG-LE	AV	5,100	MCCOA	4.98	COP-ISD GENERAL	1.30	Due	63.23
M.CODE: COREL	SEV	5,100	MONT CO SHERIFF	5.10	COP-ISD SP ED	4.23	Intrst	
			MSU EXTENSION	1.27	COP-ISD EX SP ED	3.21	Total	
			ALBERT TWP OPER	3.33	F/A REAL,ALBERT FI	26.01		

PROP. ADDR:  
T29N R1E SEC 30 LOT 1 BLK 7 FERNWOOD BEACH SUB

HASKIN DAVID J  
2941 PINE ST  
LEWISTON MI 49756

001-307-000-002-00 ----- 001-307-000-002-00 NO: 02577



CLASS: 401	PRE/MBT %	100	COUNTY ROADS	44.14	ALBERT ROADS	21.39	Tax	542.18
SCHOOL: 69030	TV	44,145	LIBRARY	26.48	ALBERT PARKS/CEM	22.07	W Admin	5.42
JOHANNESBURG-LE	AV	45,400	MCCOA	43.18	COP-ISD GENERAL	11.27	Due	547.60
M.CODE: COREL	SEV	45,400	MONT CO SHERIFF	44.14	COP-ISD SP ED	36.68	Intrst	
			MSU EXTENSION	11.03	COP-ISD EX SP ED	27.85	Total	
			ALBERT TWP OPER	28.82	F/A REAL,ALBERT FI	225.13		

PROP. ADDR: 2941 PINE ST  
T29N R1E SEC 30 LOT 2 BLK 7 FERNWOOD BEACH SUB

HASKIN DAVID J  
2941 PINE ST  
LEWISTON MI 49756

001-307-000-003-00 ----- 001-307-000-003-00 NO: 02578



CLASS: 401	PRE/MBT %	0	COUNTY ROADS	41.08	ALBERT ROADS	19.91	Tax	504.63
SCHOOL: 69030	TV	41,088	LIBRARY	24.65	ALBERT PARKS/CEM	20.54	W Admin	5.04
JOHANNESBURG-LE	AV	70,100	MCCOA	40.19	COP-ISD GENERAL	10.48	Due	509.67
M.CODE:	SEV	70,100	MONT CO SHERIFF	41.08	COP-ISD SP ED	34.14	Intrst	
			MSU EXTENSION	10.27	COP-ISD EX SP ED	25.92	Total	
			ALBERT TWP OPER	26.83	F/A REAL,ALBERT FI	209.54		

PROP. ADDR: 2931 PINE ST  
T29N R1E SEC 30 LOT 3 BLK 7 FERNWOOD BEACH SUB

SMITHEM HARRY A & MARIJANE  
2931 PINE STREET  
LEWISTON MI 49756

001-307-000-004-00 ----- 001-307-000-004-00 NO: 02579



CLASS: 402	PRE/MBT %	100	COUNTY ROADS	4.09	ALBERT ROADS	1.98	Tax	50.23
SCHOOL: 69030	TV	4,093	LIBRARY	2.45	ALBERT PARKS/CEM	2.04	W Admin	0.50
JOHANNESBURG-LE	AV	5,100	MCCOA	4.00	COP-ISD GENERAL	1.04	Due	50.73
M.CODE:	SEV	5,100	MONT CO SHERIFF	4.09	COP-ISD SP ED	3.40	Intrst	
			MSU EXTENSION	1.02	COP-ISD EX SP ED	2.58	Total	
			ALBERT TWP OPER	2.67	F/A REAL,ALBERT FI	20.87		

PROP. ADDR:  
T29N R1E SEC 30 LOT 4 BLK 7 FERNWOOD BEACH SUB

ZYNDA CHRISTOPHER J & BONNIE L  
2871 PINE STREET  
LEWISTON MI 49756

ALBERT TOWNSHIP  
Real & Personal Property  
Spec. Population: Ad Valorem+Special Acts

Parcel # Valuations Tax Heading Amount Tax Heading Amount --- Totals ---  
001-307-000-005-00 ----- 001-307-000-005-00 NO: 02580



CLASS: 401	PRE/MBT %	100	COUNTY ROADS	30.06	ALBERT ROADS	14.56	Tax	369.22
SCHOOL: 69030	TV	30,065	LIBRARY	18.03	ALBERT PARKS/CEM	15.03	W Admin	3.69
JOHANNESBURG-LE	AV	48,700	MCCOA	29.40	COP-ISD GENERAL	7.67	Due	372.91
M.CODE:	SEV	48,700	MONT CO SHERIFF	30.06	COP-ISD SP ED	24.98	Intrst	
			MSU EXTENSION	7.51	COP-ISD EX SP ED	18.96	Total	
			ALBERT TWP OPER	19.63	F/A REAL,ALBERT FI	153.33		

PROP. ADDR: 2871 PINE ST ZYNDA CHRISTOPHER J & BONNIE L  
T29N R1E SEC 30 LOT 5 BLK 7 FERNWOOD BEACH SUB 2871 PINE STREET  
LEWISTON MI 49756

001-307-000-006-00 ----- 001-307-000-006-00 NO: 02581



CLASS: 402	PRE/MBT %	0	COUNTY ROADS	5.05	ALBERT ROADS	2.45	Tax	62.07
SCHOOL: 69030	TV	5,057	LIBRARY	3.03	ALBERT PARKS/CEM	2.52	W Admin	0.62
JOHANNESBURG-LE	AV	5,100	MCCOA	4.94	COP-ISD GENERAL	1.29	Due	62.69
M.CODE:	SEV	5,100	MONT CO SHERIFF	5.05	COP-ISD SP ED	4.20	Intrst	
			MSU EXTENSION	1.26	COP-ISD EX SP ED	3.19	Total	
			ALBERT TWP OPER	3.30	F/A REAL,ALBERT FI	25.79		

PROP. ADDR: CRYDERMAN RICHARD R & BOPP GARY E  
T29N R1E SEC 30 LOT 6 BLK 7 FERNWOOD BEACH SUB 2842 PINE ST  
LEWISTON MI 49756

001-307-000-007-00 ----- 001-307-000-007-00 NO: 02582



CLASS: 402	PRE/MBT %	0	COUNTY ROADS	4.09	ALBERT ROADS	1.98	Tax	50.23
SCHOOL: 69030	TV	4,093	LIBRARY	2.45	ALBERT PARKS/CEM	2.04	W Admin	0.50
JOHANNESBURG-LE	AV	5,100	MCCOA	4.00	COP-ISD GENERAL	1.04	Due	50.73
M.CODE:	SEV	5,100	MONT CO SHERIFF	4.09	COP-ISD SP ED	3.40	Intrst	
			MSU EXTENSION	1.02	COP-ISD EX SP ED	2.58	Total	
			ALBERT TWP OPER	2.67	F/A REAL,ALBERT FI	20.87		

PROP. ADDR: GRIESBACH SUSAN J, LE  
T29N R1E SEC 30 LOT 7 BLK 7 FERNWOOD BEACH SUB 12933 CREEKVIEW DR EAST  
SHELBY TWP MI 48315

001-307-000-008-00 ----- 001-307-000-008-00 NO: 02583



CLASS: 402	PRE/MBT %	100	COUNTY ROADS	4.09	ALBERT ROADS	1.98	Tax	50.23
SCHOOL: 69030	TV	4,093	LIBRARY	2.45	ALBERT PARKS/CEM	2.04	W Admin	0.50
JOHANNESBURG-LE	AV	5,100	MCCOA	4.00	COP-ISD GENERAL	1.04	Due	50.73
M.CODE:	SEV	5,100	MONT CO SHERIFF	4.09	COP-ISD SP ED	3.40	Intrst	
			MSU EXTENSION	1.02	COP-ISD EX SP ED	2.58	Total	
			ALBERT TWP OPER	2.67	F/A REAL,ALBERT FI	20.87		

PROP. ADDR: HEIM TIMOTHY K & MAUREEN  
T29N R1E SEC 30 LOT 8 BLK 7 FERNWOOD BEACH SUB 160 ENGLEWOOD CT SE  
BOLIVIA NC 28422

ALBERT TOWNSHIP  
Real & Personal Property  
Spec. Population: Ad Valorem+Special Acts

Parcel # Valuations Tax Heading Amount Tax Heading Amount --- Totals ---  
001-307-000-010-00 ----- 001-307-000-010-00 NO: 02584



CLASS: 401	PRE/MBT %	100	COUNTY ROADS	81.69	ALBERT ROADS	39.59	Tax	1,003.41
SCHOOL: 69030	TV	81,698	LIBRARY	49.01	ALBERT PARKS/CEM	40.84	W Admin	10.03
JOHANNESBURG-LE	AV	130,500	MCCOA	79.91	COP-ISD GENERAL	20.85	Due	1,013.44
M.CODE: SEV	SEV	130,500	MONT CO SHERIFF	81.69	COP-ISD SP ED	67.88	Intrst	
			MSU EXTENSION	20.42	COP-ISD EX SP ED	51.54	Total	
			ALBERT TWP OPER	53.34	F/A REAL,ALBERT FI	416.65		

PROP. ADDR: 2756 MARION ST MIKOLOWSKI THOMAS A  
T29N R1E SEC 30 LOTS 9 & 10 BLK 7 FERNWOOD BEACH 2756 MARION  
LEWISTON MI 49756

001-307-000-011-00 ----- 001-307-000-011-00 NO: 02585



CLASS: 401	PRE/MBT %	0	COUNTY ROADS	40.48	ALBERT ROADS	19.61	Tax	497.22
SCHOOL: 69030	TV	40,485	LIBRARY	24.29	ALBERT PARKS/CEM	20.24	W Admin	4.97
JOHANNESBURG-LE	AV	59,200	MCCOA	39.60	COP-ISD GENERAL	10.33	Due	502.19
M.CODE: SEV	SEV	59,200	MONT CO SHERIFF	40.48	COP-ISD SP ED	33.63	Intrst	
			MSU EXTENSION	10.12	COP-ISD EX SP ED	25.54	Total	
			ALBERT TWP OPER	26.43	F/A REAL,ALBERT FI	206.47		

PROP. ADDR: 2768 MARION ST JASKOWSKI JAMES J & JANICE TRUST  
T29N R1E SEC 30 LOTS 11-12 BLK 7 FERNWOOD BEACH 6989 WESTPOINTE DR  
TROY MI 48085

001-307-000-013-00 ----- 001-307-000-013-00 NO: 02586



CLASS: 401	PRE/MBT %	100	COUNTY ROADS	54.35	ALBERT ROADS	26.34	Tax	667.60
SCHOOL: 69030	TV	54,357	LIBRARY	32.61	ALBERT PARKS/CEM	27.17	W Admin	6.67
JOHANNESBURG-LE	AV	92,100	MCCOA	53.17	COP-ISD GENERAL	13.87	Due	674.27
M.CODE: SEV	SEV	92,100	MONT CO SHERIFF	54.35	COP-ISD SP ED	45.16	Intrst	
			MSU EXTENSION	13.58	COP-ISD EX SP ED	34.29	Total	
			ALBERT TWP OPER	35.49	F/A REAL,ALBERT FI	277.22		

PROP. ADDR: 2890 BIRCH ST HEIM TIMOTHY K & MAUREEN  
T29N R1E SEC 30 LOTS 13, 14 & 15 BLK 7 FERNWOOD BEACH SUB 160 ENGLEWOOD CT SE  
BOLIVIA NC 28422

001-307-000-016-00 ----- 001-307-000-016-00 NO: 02587



CLASS: 401	PRE/MBT %	100	COUNTY ROADS	52.20	ALBERT ROADS	25.29	Tax	641.14
SCHOOL: 69030	TV	52,200	LIBRARY	31.32	ALBERT PARKS/CEM	26.10	W Admin	6.41
JOHANNESBURG-LE	AV	52,200	MCCOA	51.06	COP-ISD GENERAL	13.32	Due	647.55
M.CODE: COREL	SEV	52,200	MONT CO SHERIFF	52.20	COP-ISD SP ED	43.37	Intrst	
			MSU EXTENSION	13.05	COP-ISD EX SP ED	32.93	Total	
			ALBERT TWP OPER	34.08	F/A REAL,ALBERT FI	266.22		

PROP. ADDR: 2912 BIRCH ST MARQUARDT SCOTT E & DIANA  
T29N R1E SEC 30 LOT 16 BLK 7 FERNWOOD BEACH SUB 2912 BIRCH ST  
LEWISTON MI 49756

ALBERT TOWNSHIP  
Real & Personal Property  
Spec. Population: Ad Valorem+Special Acts

Parcel # Valuations Tax Heading Amount Tax Heading Amount --- Totals ---  
001-307-000-017-00 ----- 001-307-000-017-00 NO: 02588



CLASS	PRE/MBT %	Valuations	Tax Heading	Amount	Tax Heading	Amount		Totals
401		100	COUNTY ROADS	16.70	ALBERT ROADS	8.09	Tax	205.09
SCHOOL: 69030	TV	16,700	LIBRARY	10.02	ALBERT PARKS/CEM	8.35	W Admin	2.05
JOHANNESBURG-LE	AV	16,700	MCCOA	16.33	COP-ISD GENERAL	4.26	Due	207.14
M.CODE: COREL	SEV	16,700	MONT CO SHERIFF	16.70	COP-ISD SP ED	13.87	Intrst	
			MSU EXTENSION	4.17	COP-ISD EX SP ED	10.53	Total	
			ALBERT TWP OPER	10.90	F/A REAL,ALBERT FI	85.17		

PROP. ADDR: 2928 BIRCH ST MARQUARDT SCOTT E & DIANA  
T29N R1E SEC 30 LOT 17 BLK 7 FERNWOOD BEACH SUB 2912 BIRCH ST  
LEWISTON MI 49756


001-307-000-018-00 ----- 001-307-000-018-00 NO: 02589



CLASS	PRE/MBT %	Valuations	Tax Heading	Amount	Tax Heading	Amount		Totals
401		0	COUNTY ROADS	10.36	ALBERT ROADS	5.02	Tax	127.30
SCHOOL: 69030	TV	10,368	LIBRARY	6.22	ALBERT PARKS/CEM	5.18	W Admin	1.27
JOHANNESBURG-LE	AV	15,800	MCCOA	10.14	COP-ISD GENERAL	2.64	Due	128.57
M.CODE:	SEV	15,800	MONT CO SHERIFF	10.36	COP-ISD SP ED	8.61	Intrst	
			MSU EXTENSION	2.59	COP-ISD EX SP ED	6.54	Total	
			ALBERT TWP OPER	6.77	F/A REAL,ALBERT FI	52.87		

PROP. ADDR: 2932 BIRCH ST BLAIR JOYCE M TRUST  
T29N R1E SEC 30 LOT 18 BLK 7 FERNWOOD BEACH SUB 27082 LARKIN  
BROWNSTOWN MI 48183

001-307-000-019-00 ----- 001-307-000-019-00 NO: 02590



CLASS	PRE/MBT %	Valuations	Tax Heading	Amount	Tax Heading	Amount		Totals
401		0	COUNTY ROADS	30.10	ALBERT ROADS	14.58	Tax	369.70
SCHOOL: 69030	TV	30,102	LIBRARY	18.06	ALBERT PARKS/CEM	15.05	W Admin	3.69
JOHANNESBURG-LE	AV	49,500	MCCOA	29.44	COP-ISD GENERAL	7.68	Due	373.39
M.CODE:	SEV	49,500	MONT CO SHERIFF	30.10	COP-ISD SP ED	25.01	Intrst	
			MSU EXTENSION	7.52	COP-ISD EX SP ED	18.99	Total	
			ALBERT TWP OPER	19.65	F/A REAL,ALBERT FI	153.52		

PROP. ADDR: 2940 BIRCH ST BLAIR JOYCE M TRUST  
T29N R1E SEC 30 LOT 19 BLK 7 FERNWOOD BEACH SUB 27082 LARKIN  
BROWNSTOWN MI 48183

001-307-000-020-00 ----- 001-307-000-020-00 NO: 02591



CLASS	PRE/MBT %	Valuations	Tax Heading	Amount	Tax Heading	Amount		Totals
402		0	COUNTY ROADS	4.09	ALBERT ROADS	1.98	Tax	50.23
SCHOOL: 69030	TV	4,093	LIBRARY	2.45	ALBERT PARKS/CEM	2.04	W Admin	0.50
JOHANNESBURG-LE	AV	5,100	MCCOA	4.00	COP-ISD GENERAL	1.04	Due	50.73
M.CODE:	SEV	5,100	MONT CO SHERIFF	4.09	COP-ISD SP ED	3.40	Intrst	
			MSU EXTENSION	1.02	COP-ISD EX SP ED	2.58	Total	
			ALBERT TWP OPER	2.67	F/A REAL,ALBERT FI	20.87		

PROP. ADDR: BLAIR JOYCE M TRUST  
T29N R1E SEC 30 LOT 20 BLK 7 FERNWOOD BEACH SUB 27082 LARKIN  
BROWNSTOWN MI 48183



ALBERT TOWNSHIP  
Real & Personal Property  
Spec. Population: Ad Valorem+Special Acts

Parcel # Valuations Tax Heading Amount Tax Heading Amount --- Totals ---  
001-308-000-001-01 ----- 001-308-000-001-01 NO: 02592



CLASS	PRE/MBT %	Tax Heading	Amount	Tax Heading	Amount		Totals
401	0	COUNTY ROADS	122.20	ALBERT ROADS	59.21	Tax	1,500.93
SCHOOL: 69030	TV	LIBRARY	73.32	ALBERT PARKS/CEM	61.10	W Admin	15.00
JOHANNESBURG-LE	AV	MCCOA	119.53	COP-ISD GENERAL	31.19	Due	1,515.93
M.CODE: SEV	122,200	MONT CO SHERIFF	122.20	COP-ISD SP ED	101.53	Intrst	
		MSU EXTENSION	30.55	COP-ISD EX SP ED	77.09	Total	
		ALBERT TWP OPER	79.79	F/A REAL,ALBERT FI	623.22		

PROP. ADDR: 2855 OAK AVE MARYLIW EDWARD S & JENNIE  
T29N R1E SEC 30 LOTS 1 & 2 BLK 8 FERNWOOD BEACH 2855 OAK AVE  
LEWISTON MI 49756


001-308-000-003-00 ----- 001-308-000-003-00 NO: 02593



CLASS	PRE/MBT %	Tax Heading	Amount	Tax Heading	Amount		Totals
401	100	COUNTY ROADS	48.70	ALBERT ROADS	23.60	Tax	598.15
SCHOOL: 69030	TV	LIBRARY	29.22	ALBERT PARKS/CEM	24.35	W Admin	5.98
JOHANNESBURG-LE	AV	MCCOA	47.63	COP-ISD GENERAL	12.43	Due	604.13
M.CODE: SEV	82,100	MONT CO SHERIFF	48.70	COP-ISD SP ED	40.46	Intrst	
		MSU EXTENSION	12.17	COP-ISD EX SP ED	30.72	Total	
		ALBERT TWP OPER	31.80	F/A REAL,ALBERT FI	248.37		

PROP. ADDR: 2845 OAK AVE SMITHEM ROBERT STEVEN  
T29N R1E SEC 30 LOTS 3 & 4 BLK 8 FERNWOOD BEACH 2845 OAK AVE  
LEWISTON MI 49756

001-308-000-005-00 ----- 001-308-000-005-00 NO: 02594



CLASS	PRE/MBT %	Tax Heading	Amount	Tax Heading	Amount		Totals
401	0	COUNTY ROADS	39.21	ALBERT ROADS	19.00	Tax	481.64
SCHOOL: 69030	TV	LIBRARY	23.53	ALBERT PARKS/CEM	19.60	W Admin	4.81
JOHANNESBURG-LE	AV	MCCOA	38.36	COP-ISD GENERAL	10.01	Due	486.45
M.CODE: SEV	76,100	MONT CO SHERIFF	39.21	COP-ISD SP ED	32.58	Intrst	
		MSU EXTENSION	9.80	COP-ISD EX SP ED	24.74	Total	
		ALBERT TWP OPER	25.60	F/A REAL,ALBERT FI	200.00		

PROP. ADDR: 2825 OAK AVE FALK CHERYL L TRUST  
T29N R1E SEC 30 LOT 5 BLK 8 FERNWOOD BEACH 3593 OUTBACK TRAIL  
PINCKNEY MI 48169

ALBERT TOWNSHIP  
Real & Personal Property  
Spec. Population: Ad Valorem+Special Acts

Parcel # Valuations Tax Heading Amount Tax Heading Amount --- Totals ---  
001-308-000-006-00 ----- 001-308-000-006-00 NO: 02595



CLASS	PRE/MBT %	Valuations	Tax Heading	Amount	Tax Heading	Amount		Totals
402	0		COUNTY ROADS	4.09	ALBERT ROADS	1.98	Tax	50.23
SCHOOL: 69030	TV	4,093	LIBRARY	2.45	ALBERT PARKS/CEM	2.04	W Admin	0.50
JOHANNESBURG-LE	AV	5,100	MCCOA	4.00	COP-ISD GENERAL	1.04	Due	50.73
M.CODE: SEV		5,100	MONT CO SHERIFF	4.09	COP-ISD SP ED	3.40	Intrst	
			MSU EXTENSION	1.02	COP-ISD EX SP ED	2.58	Total	
			ALBERT TWP OPER	2.67	F/A REAL,ALBERT FI	20.87		

PROP. ADDR: GRANDPA JOE'S PLACE LLC  
T29N R1E SEC 30 LOT 6 BLK 8 FERNWOOD BEACH C/O WILLIAM HOFFMAN  
2473 ANDREW THOMAS TRAIL  
ANN ARBOR MI 48103

001-308-000-007-00 ----- 001-308-000-007-00 NO: 02596



CLASS	PRE/MBT %	Valuations	Tax Heading	Amount	Tax Heading	Amount		Totals
401	0		COUNTY ROADS	38.19	ALBERT ROADS	18.51	Tax	469.11
SCHOOL: 69030	TV	38,199	LIBRARY	22.91	ALBERT PARKS/CEM	19.09	W Admin	4.69
JOHANNESBURG-LE	AV	64,400	MCCOA	37.36	COP-ISD GENERAL	9.75	Due	473.80
M.CODE: SEV		64,400	MONT CO SHERIFF	38.19	COP-ISD SP ED	31.73	Intrst	
			MSU EXTENSION	9.54	COP-ISD EX SP ED	24.09	Total	
			ALBERT TWP OPER	24.94	F/A REAL,ALBERT FI	194.81		

PROP. ADDR: 2807 OAK AVE GRANDPA JOE'S PLACE LLC  
T29N R1E SEC 30 LOT 7 BLK 8 FERNWOOD BEACH C/O WILLIAM HOFFMAN  
2473 ANDREW THOMAS TRAIL  
ANN ARBOR MI 48103

001-308-000-008-00 ----- 001-308-000-008-00 NO: 02597



CLASS	PRE/MBT %	Valuations	Tax Heading	Amount	Tax Heading	Amount		Totals
401	0		COUNTY ROADS	29.15	ALBERT ROADS	14.12	Tax	358.06
SCHOOL: 69030	TV	29,157	LIBRARY	17.49	ALBERT PARKS/CEM	14.57	W Admin	3.58
JOHANNESBURG-LE	AV	43,700	MCCOA	28.52	COP-ISD GENERAL	7.44	Due	361.64
M.CODE: COREL	SEV	43,700	MONT CO SHERIFF	29.15	COP-ISD SP ED	24.22	Intrst	
			MSU EXTENSION	7.28	COP-ISD EX SP ED	18.39	Total	
			ALBERT TWP OPER	19.03	F/A REAL,ALBERT FI	148.70		

PROP. ADDR: 2795 OAK AVE BOULTER TODD R & GWENDOLYN S  
T29N R1E SEC 30 LOT 8 BLK 8 FERNWOOD BEACH 335 N MAIN ST  
ROCKFORD MI 49341

ALBERT TOWNSHIP  
Real & Personal Property  
Spec. Population: Ad Valorem+Special Acts

Parcel # Valuations Tax Heading Amount Tax Heading Amount --- Totals ---  
001-308-000-009-00 ----- 001-308-000-009-00 NO: 02598



CLASS: 402	PRE/MBT %	0	COUNTY ROADS	4.09	ALBERT ROADS	1.98	Tax	50.23
SCHOOL: 69030	TV	4,093	LIBRARY	2.45	ALBERT PARKS/CEM	2.04	W Admin	0.50
JOHANNESBURG-LE	AV	5,100	MCCOA	4.00	COP-ISD GENERAL	1.04	Due	50.73
M.CODE: SEV		5,100	MONT CO SHERIFF	4.09	COP-ISD SP ED	3.40	Intrst	
			MSU EXTENSION	1.02	COP-ISD EX SP ED	2.58	Total	
			ALBERT TWP OPER	2.67	F/A REAL,ALBERT FI	20.87		

PROP. ADDR: HILLIKER SHARON  
T29N R1E SEC 30 LOT 9 BLK 8 FERNWOOD BEACH 1461 KESSLER  
WATERFORD MI 48328

001-308-000-010-00 ----- 001-308-000-010-00 NO: 02599



CLASS: 402	PRE/MBT %	0	COUNTY ROADS	4.09	ALBERT ROADS	1.98	Tax	50.23
SCHOOL: 69030	TV	4,093	LIBRARY	2.45	ALBERT PARKS/CEM	2.04	W Admin	0.50
JOHANNESBURG-LE	AV	5,100	MCCOA	4.00	COP-ISD GENERAL	1.04	Due	50.73
M.CODE: SEV		5,100	MONT CO SHERIFF	4.09	COP-ISD SP ED	3.40	Intrst	
			MSU EXTENSION	1.02	COP-ISD EX SP ED	2.58	Total	
			ALBERT TWP OPER	2.67	F/A REAL,ALBERT FI	20.87		

PROP. ADDR: HILLIKER SHARON  
T29N R1E SEC 30 LOT 10 BLK 8 FERNWOOD BEACH 1461 KESSLER  
WATERFORD MI 48328

001-308-000-011-00 ----- 001-308-000-011-00 NO: 02600



CLASS: 401	PRE/MBT %	100	COUNTY ROADS	98.80	ALBERT ROADS	47.88	Tax	1,213.60
SCHOOL: 69030	TV	98,809	LIBRARY	59.28	ALBERT PARKS/CEM	49.40	W Admin	12.13
JOHANNESBURG-LE	AV	156,400	MCCOA	96.65	COP-ISD GENERAL	25.22	Due	1,225.73
M.CODE: CAPIT	SEV	156,400	MONT CO SHERIFF	98.80	COP-ISD SP ED	82.10	Intrst	
			MSU EXTENSION	24.70	COP-ISD EX SP ED	62.33	Total	
			ALBERT TWP OPER	64.52	F/A REAL,ALBERT FI	503.92		

PROP. ADDR: XENAKIS-MAKOSKI KATHLEEN A  
T29N R1E SEC 30 LOTS 11 & 12 BLK 8 FERNWOOD BEACH 2736 MARION ST  
LEWISTON MI 49756

001-308-000-013-00 ----- 001-308-000-013-00 NO: 02601



CLASS: 402	PRE/MBT %	0	COUNTY ROADS	4.09	ALBERT ROADS	1.98	Tax	50.23
SCHOOL: 69030	TV	4,093	LIBRARY	2.45	ALBERT PARKS/CEM	2.04	W Admin	0.50
JOHANNESBURG-LE	AV	5,100	MCCOA	4.00	COP-ISD GENERAL	1.04	Due	50.73
M.CODE: SEV		5,100	MONT CO SHERIFF	4.09	COP-ISD SP ED	3.40	Intrst	
			MSU EXTENSION	1.02	COP-ISD EX SP ED	2.58	Total	
			ALBERT TWP OPER	2.67	F/A REAL,ALBERT FI	20.87		

PROP. ADDR: RAPTIS KATHERINE REV TRUST  
T29N R1E SEC 30 LOT 13 BLK 8 FERNWOOD BEACH 1416 WOODLAWN  
ROYAL OAK MI 48073

ALBERT TOWNSHIP  
Real & Personal Property  
Spec. Population: Ad Valorem+Special Acts

Parcel # Valuations Tax Heading Amount Tax Heading Amount --- Totals ---  
001-308-000-014-00 ----- 001-308-000-014-00 NO: 02602



CLASS	PRE/MBT %	Valuations	Tax Heading	Amount	Tax Heading	Amount		Totals
401	0		COUNTY ROADS	22.48	ALBERT ROADS	10.89	Tax	276.14
SCHOOL: 69030	TV	22,486	LIBRARY	13.49	ALBERT PARKS/CEM	11.24	W Admin	2.76
JOHANNESBURG-LE	AV	42,800	MCCOA	21.99	COP-ISD GENERAL	5.74	Due	278.90
M.CODE: SEV		42,800	MONT CO SHERIFF	22.48	COP-ISD SP ED	18.68	Intrst	
			MSU EXTENSION	5.62	COP-ISD EX SP ED	14.18	Total	
			ALBERT TWP OPER	14.68	F/A REAL,ALBERT FI	114.67		

PROP. ADDR: 2842 PINE ST  
T29N R1E SEC 30 LOT 14 BLK 8 FERNWOOD BEACH SUB

BOPP GARY E & CRYDERMAN RICHARD B  
15445 CEDARWOOD LANE APT#303  
NAPLES FL 34110

001-308-000-015-00 ----- 001-308-000-015-00 NO: 02603



CLASS	PRE/MBT %	Valuations	Tax Heading	Amount	Tax Heading	Amount		Totals
402	0		COUNTY ROADS	4.09	ALBERT ROADS	1.98	Tax	50.23
SCHOOL: 69030	TV	4,093	LIBRARY	2.45	ALBERT PARKS/CEM	2.04	W Admin	0.50
JOHANNESBURG-LE	AV	5,100	MCCOA	4.00	COP-ISD GENERAL	1.04	Due	50.73
M.CODE: SEV		5,100	MONT CO SHERIFF	4.09	COP-ISD SP ED	3.40	Intrst	
			MSU EXTENSION	1.02	COP-ISD EX SP ED	2.58	Total	
			ALBERT TWP OPER	2.67	F/A REAL,ALBERT FI	20.87		

PROP. ADDR:  
T29N R1E SEC 30 LOT 15 BLK 8 FERNWOOD BEACH

BOPP GARY E & CRYDERMAN RICHARD B  
15445 CEDARWOOD LANE APT#303  
NAPLES FL 34110

001-308-000-016-00 ----- 001-308-000-016-00 NO: 02604



CLASS	PRE/MBT %	Valuations	Tax Heading	Amount	Tax Heading	Amount		Totals
401	0		COUNTY ROADS	42.89	ALBERT ROADS	20.78	Tax	526.82
SCHOOL: 69030	TV	42,895	LIBRARY	25.73	ALBERT PARKS/CEM	21.44	W Admin	5.26
JOHANNESBURG-LE	AV	65,800	MCCOA	41.95	COP-ISD GENERAL	10.95	Due	532.08
M.CODE: SEV		65,800	MONT CO SHERIFF	42.89	COP-ISD SP ED	35.64	Intrst	
			MSU EXTENSION	10.72	COP-ISD EX SP ED	27.06	Total	
			ALBERT TWP OPER	28.01	F/A REAL,ALBERT FI	218.76		

PROP. ADDR: 2870 PINE ST  
T29N R1E SEC 30 LOT 16 BLK 8 FERNWOOD BEACH SUB

MAPPL LLC  
3553 SHERBORN DR  
ROCHESTER HILLS MI 48306

001-308-000-017-00 ----- 001-308-000-017-00 NO: 02605



CLASS	PRE/MBT %	Valuations	Tax Heading	Amount	Tax Heading	Amount		Totals
401	0		COUNTY ROADS	37.81	ALBERT ROADS	18.32	Tax	464.46
SCHOOL: 69030	TV	37,819	LIBRARY	22.69	ALBERT PARKS/CEM	18.90	W Admin	4.64
JOHANNESBURG-LE	AV	62,000	MCCOA	36.99	COP-ISD GENERAL	9.65	Due	469.10
M.CODE: SEV		62,000	MONT CO SHERIFF	37.81	COP-ISD SP ED	31.42	Intrst	
			MSU EXTENSION	9.45	COP-ISD EX SP ED	23.86	Total	
			ALBERT TWP OPER	24.69	F/A REAL,ALBERT FI	192.87		

PROP. ADDR: 2876 PINE ST  
T29N R1E SEC 30 LOT 17 BLK 8 FERNWOOD BEACH

BOPP JOHN E  
6260 MAKSIMOWSKI AVENUE  
BELMONT MI 49306

ALBERT TOWNSHIP  
Real & Personal Property  
Spec. Population: Ad Valorem+Special Acts

Parcel # Valuations Tax Heading Amount Tax Heading Amount --- Totals ---  
001-308-000-018-00 ----- 001-308-000-018-00 NO: 02606



CLASS: 402	PRE/MBT %	0	COUNTY ROADS	4.09	ALBERT ROADS	1.98	Tax	50.23
SCHOOL: 69030	TV	4,093	LIBRARY	2.45	ALBERT PARKS/CEM	2.04	W Admin	0.50
JOHANNESBURG-LE	AV	5,100	MCCOA	4.00	COP-ISD GENERAL	1.04	Due	50.73
M.CODE: SEV		5,100	MONT CO SHERIFF	4.09	COP-ISD SP ED	3.40	Intrst	
			MSU EXTENSION	1.02	COP-ISD EX SP ED	2.58	Total	
			ALBERT TWP OPER	2.67	F/A REAL,ALBERT FI	20.87		

PROP. ADDR: 2876 PINE ST-VACANT  
T29N R1E SEC 30 LOT 18 BLK 8 FERNWOOD BEACH

BOPP JOHN E  
6260 MAKSIMOWSKI AVENUE  
BELMONT MI 49306

001-308-000-019-00 ----- 001-308-000-019-00 NO: 02607



CLASS: 401	PRE/MBT %	100	COUNTY ROADS	74.13	ALBERT ROADS	35.92	Tax	910.48
SCHOOL: 69030	TV	74,130	LIBRARY	44.47	ALBERT PARKS/CEM	37.06	W Admin	9.10
JOHANNESBURG-LE	AV	78,400	MCCOA	72.51	COP-ISD GENERAL	18.92	Due	919.58
M.CODE: LERET	SEV	78,400	MONT CO SHERIFF	74.13	COP-ISD SP ED	61.59	Intrst	
			MSU EXTENSION	18.53	COP-ISD EX SP ED	46.76	Total	
			ALBERT TWP OPER	48.40	F/A REAL,ALBERT FI	378.06		

PROP. ADDR: 2890 PINE ST  
T29N R1E SEC 30 LOT 19 BLK 8 FERNWOOD BEACH

HOULE MICHELINE  
2890 PINE ST  
LEWISTON MI 49756

001-308-000-020-00 ----- 001-308-000-020-00 NO: 02608



CLASS: 401	PRE/MBT %	0	COUNTY ROADS	30.12	ALBERT ROADS	14.59	Tax	369.95
SCHOOL: 69030	TV	30,123	LIBRARY	18.07	ALBERT PARKS/CEM	15.06	W Admin	3.69
JOHANNESBURG-LE	AV	39,900	MCCOA	29.46	COP-ISD GENERAL	7.69	Due	373.64
M.CODE: SEV		39,900	MONT CO SHERIFF	30.12	COP-ISD SP ED	25.02	Intrst	
			MSU EXTENSION	7.53	COP-ISD EX SP ED	19.00	Total	
			ALBERT TWP OPER	19.67	F/A REAL,ALBERT FI	153.62		

PROP. ADDR: 2910 PINE ST  
T29N R1E SEC 30 LOT 20 BLK 8 FERNWOOD BEACH

MANOR AT FIRE TOWER HILL LLC  
2895 MARION STREET  
LEWISTON MI 49756

001-309-000-001-00 -----Winter PRE, ORIG PRE/MBT: 0----- 001-309-000-001-00 NO: 02609



CLASS: 402	PRE/MBT %	100	COUNTY ROADS	7.90	ALBERT ROADS	3.82	Tax	96.99
SCHOOL: 69030	TV	7,900	LIBRARY	4.74	ALBERT PARKS/CEM	3.95	W Admin	0.96
JOHANNESBURG-LE	AV	7,900	MCCOA	7.72	COP-ISD GENERAL	2.01	Due	97.95
M.CODE: COREL	SEV	7,900	MONT CO SHERIFF	7.90	COP-ISD SP ED	6.56	Intrst	
			MSU EXTENSION	1.97	COP-ISD EX SP ED	4.98	Total	
			ALBERT TWP OPER	5.15	F/A REAL,ALBERT FI	40.29		

PROP. ADDR: 2860 OAK AVE  
T29N R1E SEC 30 N 50 FT OF LOT 1 BLK 9 AND THAT PART OF  
ALBERT ST LYING BETWEEN BLK 9 & 10 OF FERNWOOD BEACH SUB

JAMISON DAVID & HEATHER H/W  
2850 OAK AVE  
LEWISTON MI 49756

ALBERT TOWNSHIP  
Real & Personal Property  
Spec. Population: Ad Valorem+Special Acts

Parcel # Valuations Tax Heading Amount Tax Heading Amount --- Totals ---  
001-309-000-002-00 -----Winter PRE, ORIG PRE/MBT: 0----- 001-309-000-002-00 NO: 02610



CLASS: 401	PRE/MBT %	100	COUNTY ROADS	96.90	ALBERT ROADS	46.96	Tax	1,190.26
SCHOOL: 69030	TV	96,909	LIBRARY	58.14	ALBERT PARKS/CEM	48.45	W Admin	11.90
JOHANNESBURG-LE	AV	113,600	MCCOA	94.79	COP-ISD GENERAL	24.74	Due	1,202.16
M.CODE: COREL	SEV	113,600	MONT CO SHERIFF	96.90	COP-ISD SP ED	80.52	Intrst	
			MSU EXTENSION	24.22	COP-ISD EX SP ED	61.13	Total	
			ALBERT TWP OPER	63.28	F/A REAL,ALBERT FI	494.23		

PROP. ADDR: 2850 OAK AVE JAMISON DAVID & HEATHER H/W  
T29N R1E SEC 30 S 25 FT OF LOT 1 BLK 9, LOT 2 BLK 9 AND N 1/2 2850 OAK AVE  
OF LOT 3 BLK 9 FERNWOOD BEACH SUB LEWISTON MI 49756

001-309-000-003-00 ----- 001-309-000-003-00 NO: 02611



CLASS: 402	PRE/MBT %	0	COUNTY ROADS	2.04	ALBERT ROADS	0.99	Tax	25.07
SCHOOL: 69030	TV	2,045	LIBRARY	1.22	ALBERT PARKS/CEM	1.02	W Admin	0.25
JOHANNESBURG-LE	AV	2,600	MCCOA	2.00	COP-ISD GENERAL	0.52	Due	25.32
M.CODE:	SEV	2,600	MONT CO SHERIFF	2.04	COP-ISD SP ED	1.69	Intrst	
			MSU EXTENSION	0.51	COP-ISD EX SP ED	1.29	Total	
			ALBERT TWP OPER	1.33	F/A REAL,ALBERT FI	10.42		

PROP. ADDR: SPAETH HERMAN J & LONNA R  
T29N R1E SEC 30 S 1/2 OF LOT 3 BLK 9 FERNWOOD BCH 13820 EDENDERRY DRIVE  
SOUTH LYON MI 48178

001-309-000-004-00 ----- 001-309-000-004-00 NO: 02612



CLASS: 401	PRE/MBT %	0	COUNTY ROADS	33.89	ALBERT ROADS	16.42	Tax	416.28
SCHOOL: 69030	TV	33,897	LIBRARY	20.33	ALBERT PARKS/CEM	16.94	W Admin	4.16
JOHANNESBURG-LE	AV	55,500	MCCOA	33.15	COP-ISD GENERAL	8.65	Due	420.44
M.CODE:	SEV	55,500	MONT CO SHERIFF	33.89	COP-ISD SP ED	28.16	Intrst	
			MSU EXTENSION	8.47	COP-ISD EX SP ED	21.38	Total	
			ALBERT TWP OPER	22.13	F/A REAL,ALBERT FI	172.87		

PROP. ADDR: SPAETH HERMAN J & LONNA R  
T29N R1E SEC 30 LOT 4 BLK 9 FERNWOOD BEACH 13820 EDENDERRY DRIVE  
SOUTH LYON MI 48178

001-309-000-005-00 ----- 001-309-000-005-00 NO: 02613



CLASS: 402	PRE/MBT %	0	COUNTY ROADS	5.10	ALBERT ROADS	2.47	Tax	62.61
SCHOOL: 69030	TV	5,100	LIBRARY	3.06	ALBERT PARKS/CEM	2.55	W Admin	0.62
JOHANNESBURG-LE	AV	5,100	MCCOA	4.98	COP-ISD GENERAL	1.30	Due	63.23
M.CODE: COREL	SEV	5,100	MONT CO SHERIFF	5.10	COP-ISD SP ED	4.23	Intrst	
			MSU EXTENSION	1.27	COP-ISD EX SP ED	3.21	Total	
			ALBERT TWP OPER	3.33	F/A REAL,ALBERT FI	26.01		

PROP. ADDR: MADSEN WILLIAM & IDA  
T29N R1E SEC 30 LOT 5 BLK 9 FERNWOOD BEACH SUB 2171 PINE HAVEN  
LEWISTON MI 49756

ALBERT TOWNSHIP  
Real & Personal Property  
Spec. Population: Ad Valorem+Special Acts

Parcel # Valuations Tax Heading Amount Tax Heading Amount --- Totals ---  
001-309-000-006-00 ----- 001-309-000-006-00 NO: 02614



CLASS: 401	PRE/MBT %	0	COUNTY ROADS	37.12	ALBERT ROADS	17.99	Tax	455.95
SCHOOL: 69030	TV	37,125	LIBRARY	22.27	ALBERT PARKS/CEM	18.56	W Admin	4.55
JOHANNESBURG-LE	AV	48,000	MCCOA	36.31	COP-ISD GENERAL	9.47	Due	460.50
M.CODE: COREL	SEV	48,000	MONT CO SHERIFF	37.12	COP-ISD SP ED	30.84	Intrst	
			MSU EXTENSION	9.28	COP-ISD EX SP ED	23.42	Total	
			ALBERT TWP OPER	24.24	F/A REAL,ALBERT FI	189.33		

PROP. ADDR: 2814 OAK AVE  
T29N R1E SEC 30 LOT 6 BLK 9 FERNWOOD BEACH

MADSEN WILLIAM & IDA  
2171 PINE HAVEN  
LEWISTON MI 49756

001-309-000-007-00 ----- 001-309-000-007-00 NO: 02615



CLASS: 401	PRE/MBT %	0	COUNTY ROADS	37.05	ALBERT ROADS	17.95	Tax	455.13
SCHOOL: 69030	TV	37,059	LIBRARY	22.23	ALBERT PARKS/CEM	18.52	W Admin	4.55
JOHANNESBURG-LE	AV	57,700	MCCOA	36.25	COP-ISD GENERAL	9.46	Due	459.68
M.CODE:	SEV	57,700	MONT CO SHERIFF	37.05	COP-ISD SP ED	30.79	Intrst	
			MSU EXTENSION	9.26	COP-ISD EX SP ED	23.38	Total	
			ALBERT TWP OPER	24.19	F/A REAL,ALBERT FI	189.00		

PROP. ADDR: 2800 OAK AVE  
T29N R1E SEC 30 LOTS 7 & 8 BLK 9 FERNWOOD BEACH

DUYCK RICHARD J & SANDRA JEAN  
47585 CONDOR  
UTICA MI 48317

001-309-000-009-00 ----- 001-309-000-009-00 NO: 02616



CLASS: 402	PRE/MBT %	0	COUNTY ROADS	5.10	ALBERT ROADS	2.47	Tax	62.61
SCHOOL: 69030	TV	5,100	LIBRARY	3.06	ALBERT PARKS/CEM	2.55	W Admin	0.62
JOHANNESBURG-LE	AV	5,100	MCCOA	4.98	COP-ISD GENERAL	1.30	Due	63.23
M.CODE:	SEV	5,100	MONT CO SHERIFF	5.10	COP-ISD SP ED	4.23	Intrst	
			MSU EXTENSION	1.27	COP-ISD EX SP ED	3.21	Total	
			ALBERT TWP OPER	3.33	F/A REAL,ALBERT FI	26.01		

PROP. ADDR:  
T29N R1E SEC 30 LOT 9 BLK 9 FERNWOOD BEACH

KLEIN KERRY A & SUSAN TRUST  
24072 GLEN RIDGE COURT  
NOVI MI 48375

001-309-000-010-00 ----- 001-309-000-010-00 NO: 02617



CLASS: 401	PRE/MBT %	0	COUNTY ROADS	61.29	ALBERT ROADS	29.70	Tax	752.85
SCHOOL: 69030	TV	61,299	LIBRARY	36.77	ALBERT PARKS/CEM	30.64	W Admin	7.52
JOHANNESBURG-LE	AV	72,200	MCCOA	59.96	COP-ISD GENERAL	15.64	Due	760.37
M.CODE:	SEV	72,200	MONT CO SHERIFF	61.29	COP-ISD SP ED	50.93	Intrst	
			MSU EXTENSION	15.32	COP-ISD EX SP ED	38.67	Total	
			ALBERT TWP OPER	40.02	F/A REAL,ALBERT FI	312.62		

PROP. ADDR: 2770 OAK AVE  
T29N R1E SEC 30 LOT 10 BLK 9 FERNWOOD BEACH

KLEIN KERRY A & SUSAN TRUST  
24072 GLEN RIDGE CT  
NOVI MI 48375

ALBERT TOWNSHIP  
Real & Personal Property  
Spec. Population: Ad Valorem+Special Acts

Parcel # Valuations Tax Heading Amount Tax Heading Amount --- Totals ---  
001-310-000-010-00 ----- 001-310-000-010-00 NO: 02618



CLASS: 402	PRE/MBT %	0	COUNTY ROADS	18.59	ALBERT ROADS	9.00	Tax	228.28
SCHOOL: 69030	TV	18,591	LIBRARY	11.15	ALBERT PARKS/CEM	9.29	W Admin	2.28
JOHANNESBURG-LE	AV	18,700	MCCOA	18.18	COP-ISD GENERAL	4.74	Due	230.56
M.CODE: SEV		18,700	MONT CO SHERIFF	18.59	COP-ISD SP ED	15.44	Intrst	
			MSU EXTENSION	4.64	COP-ISD EX SP ED	11.72	Total	
			ALBERT TWP OPER	12.13	F/A REAL,ALBERT FI	94.81		

PROP. ADDR: WEBSTER DANIEL  
T29N R1E SEC 30 BLK 10 FERNWOOD BEACH SUB. LESS, SE 150 FT & 2815 FERNWOOD ESTATES  
NW 150 FT OF SE 300 FT & NW 150 FT OF SE 450 FT. LEWISTON MI 49756

001-310-000-020-00 ----- 001-310-000-020-00 NO: 02619



CLASS: 401	PRE/MBT %	100	COUNTY ROADS	91.67	ALBERT ROADS	44.42	Tax	1,125.98
SCHOOL: 69030	TV	91,678	LIBRARY	55.00	ALBERT PARKS/CEM	45.83	W Admin	11.25
JOHANNESBURG-LE	AV	119,700	MCCOA	89.67	COP-ISD GENERAL	23.40	Due	1,137.23
M.CODE: SEV		119,700	MONT CO SHERIFF	91.67	COP-ISD SP ED	76.17	Intrst	
			MSU EXTENSION	22.91	COP-ISD EX SP ED	57.83	Total	
			ALBERT TWP OPER	59.86	F/A REAL,ALBERT FI	467.55		

PROP. ADDR: 2882 OAK AVE KROHN MICHAEL W & ROXANNE M  
T29N R1E SEC 30 SE 150 FT OF BLK 10 FERNWOOD BEACH 2882 OAK AVE  
LEWISTON MI 49756

001-310-000-020-01 ----- 001-310-000-020-01 NO: 02620



CLASS: 401	PRE/MBT %	100	COUNTY ROADS	40.09	ALBERT ROADS	19.43	Tax	492.43
SCHOOL: 69030	TV	40,096	LIBRARY	24.05	ALBERT PARKS/CEM	20.04	W Admin	4.92
JOHANNESBURG-LE	AV	64,500	MCCOA	39.22	COP-ISD GENERAL	10.23	Due	497.35
M.CODE: SEV		64,500	MONT CO SHERIFF	40.09	COP-ISD SP ED	33.31	Intrst	
			MSU EXTENSION	10.02	COP-ISD EX SP ED	25.29	Total	
			ALBERT TWP OPER	26.18	F/A REAL,ALBERT FI	204.48		

PROP. ADDR: 2940 OAK AVE RICHEY DURAND  
T29N R1E SEC 30 NW 150 FT OF SE 450 FT BLK 10 FERN WOOD BEACH 2940 OAK AVE  
SUB LEWISTON MI 49756

001-310-000-020-02 ----- 001-310-000-020-02 NO: 02621



CLASS: 401	PRE/MBT %	100	COUNTY ROADS	69.30	ALBERT ROADS	33.58	Tax	851.18
SCHOOL: 69030	TV	69,300	LIBRARY	41.58	ALBERT PARKS/CEM	34.65	W Admin	8.51
JOHANNESBURG-LE	AV	69,300	MCCOA	67.78	COP-ISD GENERAL	17.69	Due	859.69
M.CODE: COREL	SEV	69,300	MONT CO SHERIFF	69.30	COP-ISD SP ED	57.58	Intrst	
			MSU EXTENSION	17.32	COP-ISD EX SP ED	43.72	Total	
			ALBERT TWP OPER	45.25	F/A REAL,ALBERT FI	353.43		

PROP. ADDR: 2910 OAK AVE JETER JOHN R  
T29N R1E SEC 30 NW 150 FT OF SE 300 FT OF BLK 10 FERNWOOD 2910 OAK AVE  
BEACH SUB LEWISTON MI 49756



ALBERT TOWNSHIP  
Real & Personal Property  
Spec. Population: Ad Valorem+Special Acts

Parcel # Valuations Tax Heading Amount Tax Heading Amount --- Totals ---  
001-311-000-001-00 ----- 001-311-000-001-00 NO: 02622



CLASS: 402	PRE/MBT %	0	COUNTY ROADS	78.87	ALBERT ROADS	38.22	Tax	968.71
SCHOOL: 69030	TV	78,870	LIBRARY	47.32	ALBERT PARKS/CEM	39.43	W Admin	9.68
JOHANNESBURG-LE	AV	81,900	MCCOA	77.15	COP-ISD GENERAL	20.13	Due	978.39
M.CODE: SEV		81,900	MONT CO SHERIFF	78.87	COP-ISD SP ED	65.53	Intrst	
			MSU EXTENSION	19.71	COP-ISD EX SP ED	49.75	Total	
			ALBERT TWP OPER	51.50	F/A REAL,ALBERT FI	402.23		

PROP. ADDR: 2961 OAK AVE WIETECHTA STEVE M & AMANDA H/W  
T29N R1E SEC 30 NW 328.8 FT OF LOT # 1 BLK 11 FERNWOOD BEACH 60153 LAMPLIGHT CT  
SUB WASHINGTON MI 48094


001-311-000-001-01 ----- 001-311-000-001-01 NO: 02623



CLASS: 401	PRE/MBT %	100	COUNTY ROADS	126.42	ALBERT ROADS	61.26	Tax	1,552.77
SCHOOL: 69030	TV	126,420	LIBRARY	75.85	ALBERT PARKS/CEM	63.21	W Admin	15.52
JOHANNESBURG-LE	AV	133,100	MCCOA	123.66	COP-ISD GENERAL	32.27	Due	1,568.29
M.CODE: COREL	SEV	133,100	MONT CO SHERIFF	126.42	COP-ISD SP ED	105.04	Intrst	
			MSU EXTENSION	31.60	COP-ISD EX SP ED	79.75	Total	
			ALBERT TWP OPER	82.55	F/A REAL,ALBERT FI	644.74		

PROP. ADDR: 2941 OAK AVE HASELHUHN JANELLE M & JEFFREY W/H  
T29N R1E SEC 30 NW 150 FT OF SE 450 FT OF LOT 1 BLK 11 2941 OAK AVE  
FERNWOOD BEACH SUB LEWISTON MI 49756

001-311-000-001-02 ----- 001-311-000-001-02 NO: 02624



CLASS: 401	PRE/MBT %	0	COUNTY ROADS	52.61	ALBERT ROADS	25.49	Tax	646.25
SCHOOL: 69030	TV	52,619	LIBRARY	31.57	ALBERT PARKS/CEM	26.30	W Admin	6.46
JOHANNESBURG-LE	AV	89,400	MCCOA	51.47	COP-ISD GENERAL	13.43	Due	652.71
M.CODE: COREL	SEV	89,400	MONT CO SHERIFF	52.61	COP-ISD SP ED	43.72	Intrst	
			MSU EXTENSION	13.15	COP-ISD EX SP ED	33.19	Total	
			ALBERT TWP OPER	34.36	F/A REAL,ALBERT FI	268.35		

PROP. ADDR: 2931 OAK AVE CESARO PETER A & JO L/E  
T29N R1E SEC 30 THE SE 150 FT OF LOT 1 BLK 11 FERNWOOD BEACH 861 FRIAR DR  
SUB MILFORD MI 48381

001-311-000-001-03 ----- 001-311-000-001-03 NO: 02625



CLASS: 401	PRE/MBT %	100	COUNTY ROADS	71.34	ALBERT ROADS	34.57	Tax	876.22
SCHOOL: 69030	TV	71,341	LIBRARY	42.80	ALBERT PARKS/CEM	35.67	W Admin	8.76
JOHANNESBURG-LE	AV	121,000	MCCOA	69.78	COP-ISD GENERAL	18.21	Due	884.98
M.CODE: SEV		121,000	MONT CO SHERIFF	71.34	COP-ISD SP ED	59.27	Intrst	
			MSU EXTENSION	17.83	COP-ISD EX SP ED	45.00	Total	
			ALBERT TWP OPER	46.58	F/A REAL,ALBERT FI	363.83		

PROP. ADDR: 2935 OAK AVE NIEMAN ARTHUR T & KATHERINE L  
T29N R1E SEC 30 NW 150 FT OF SE 300 FT OF LOT 1 BLK 11 2935 OAK AVE  
FERNWOOD BEACH LEWISTON MI 49756

ALBERT TOWNSHIP  
Real & Personal Property  
Spec. Population: Ad Valorem+Special Acts

Parcel # Valuations Tax Heading Amount Tax Heading Amount --- Totals ---  
001-311-000-002-01 ----- 001-311-000-002-01 NO: 02626



CLASS	PRE/MBT %	Valuations	Tax Heading	Amount	Tax Heading	Amount		Totals
402	0		COUNTY ROADS	6.74	ALBERT ROADS	3.26	Tax	82.78
SCHOOL: 69030	TV	6,744	LIBRARY	4.04	ALBERT PARKS/CEM	3.37	W Admin	0.82
JOHANNESBURG-LE AV		8,500	MCCOA	6.59	COP-ISD GENERAL	1.72	Due	83.60
M.CODE: COREL	SEV	8,500	MONT CO SHERIFF	6.74	COP-ISD SP ED	5.60	Intrst	
			MSU EXTENSION	1.68	COP-ISD EX SP ED	4.25	Total	
			ALBERT TWP OPER	4.40	F/A REAL,ALBERT FI	34.39		

PROP. ADDR: 2931 OAK AVE CESARO PETER A & JO L/E  
T29N R1E SEC 30 THE SE 125 FT OF LOT 2 BLK 11 FERNWOOD BEACH 861 FRIAR DR  
SUB MILFORD MI 48381

001-311-000-002-02 ----- 001-311-000-002-02 NO: 02627



CLASS	PRE/MBT %	Valuations	Tax Heading	Amount	Tax Heading	Amount		Totals
401	100		COUNTY ROADS	16.56	ALBERT ROADS	8.02	Tax	203.41
SCHOOL: 69030	TV	16,566	LIBRARY	9.93	ALBERT PARKS/CEM	8.28	W Admin	2.03
JOHANNESBURG-LE AV		24,500	MCCOA	16.20	COP-ISD GENERAL	4.22	Due	205.44
M.CODE:	SEV	24,500	MONT CO SHERIFF	16.56	COP-ISD SP ED	13.76	Intrst	
			MSU EXTENSION	4.14	COP-ISD EX SP ED	10.45	Total	
			ALBERT TWP OPER	10.81	F/A REAL,ALBERT FI	84.48		

PROP. ADDR: NIEMAN ARTHUR & KATHERINE  
T29N R1E SEC 30 THE NW 125 FT OF SE 250 FT OF LOT 2 BLK 11 2935 OAK ST  
FERNWOOD BEACH SUB LEWISTON MI 49756

001-311-000-002-03 ----- 001-311-000-002-03 NO: 02628



CLASS	PRE/MBT %	Valuations	Tax Heading	Amount	Tax Heading	Amount		Totals
401	0		COUNTY ROADS	49.08	ALBERT ROADS	23.78	Tax	602.86
SCHOOL: 69030	TV	49,085	LIBRARY	29.45	ALBERT PARKS/CEM	24.54	W Admin	6.02
JOHANNESBURG-LE AV		81,700	MCCOA	48.01	COP-ISD GENERAL	12.53	Due	608.88
M.CODE: LERET	SEV	81,700	MONT CO SHERIFF	49.08	COP-ISD SP ED	40.78	Intrst	
			MSU EXTENSION	12.27	COP-ISD EX SP ED	30.96	Total	
			ALBERT TWP OPER	32.05	F/A REAL,ALBERT FI	250.33		

PROP. ADDR: 2968 PINE AVE WILLIAMSON TYLER & TABER KRISTEN  
MAP NUM: 2021-17 10264 SCOTT RD  
T29N R1E SEC 30 TH NW 125' OF TH SE 375' OF LOT 2 BLK 11 FREELAND MI 48623  
FERNWOOD BEACH 1998 SPLIT FROM 001-311-000-002-00

ALBERT TOWNSHIP  
Real & Personal Property  
Spec. Population: Ad Valorem+Special Acts

Parcel # Valuations Tax Heading Amount Tax Heading Amount --- Totals ---  
001-311-000-002-04 ----- 001-311-000-002-04 NO: 02629



CLASS: 402	PRE/MBT %	0	COUNTY ROADS	8.50	ALBERT ROADS	4.11	Tax	104.38
SCHOOL: 69030	TV	8,500	LIBRARY	5.10	ALBERT PARKS/CEM	4.25	W Admin	1.04
JOHANNESBURG-LE	AV	8,500	MCCOA	8.31	COP-ISD GENERAL	2.17	Due	105.42
M.CODE: SEV		8,500	MONT CO SHERIFF	8.50	COP-ISD SP ED	7.06	Intrst	
			MSU EXTENSION	2.12	COP-ISD EX SP ED	5.36	Total	
			ALBERT TWP OPER	5.55	F/A REAL,ALBERT FI	43.35		

PROP. ADDR: 1105 CO RD 612  
T29N R1E SEC 30 LOT 2 BLK 11 FERNWOOD BEACH LESS SE 375'  
THEREOF

WIETECH A STEVE M & AMANDA H/W  
60153 LAMPLIGHT CT  
WASHINGTON MI 48094

001-312-000-001-00 ----- 001-312-000-001-00 NO: 02630



CLASS: 402	PRE/MBT %	0	COUNTY ROADS	5.35	ALBERT ROADS	2.59	Tax	65.70
SCHOOL: 69030	TV	5,355	LIBRARY	3.21	ALBERT PARKS/CEM	2.67	W Admin	0.65
JOHANNESBURG-LE	AV	5,900	MCCOA	5.23	COP-ISD GENERAL	1.36	Due	66.35
M.CODE: SEV		5,900	MONT CO SHERIFF	5.35	COP-ISD SP ED	4.44	Intrst	
			MSU EXTENSION	1.33	COP-ISD EX SP ED	3.37	Total	
			ALBERT TWP OPER	3.49	F/A REAL,ALBERT FI	27.31		

PROP. ADDR:  
T29N R1E SEC 30 LOT 1 BLK 12 FERNWOOD BEACH LESS SELY 250 FT  
THEREOF

MERCURE GARY & MERCURE KEVIN  
33330 RAPHAEL STREET  
FARMINGTON HILLS MI 48336

001-312-000-001-01 ----- 001-312-000-001-01 NO: 02631



CLASS: 402	PRE/MBT %	100	COUNTY ROADS	3.36	ALBERT ROADS	1.62	Tax	41.22
SCHOOL: 69030	TV	3,360	LIBRARY	2.01	ALBERT PARKS/CEM	1.68	W Admin	0.41
JOHANNESBURG-LE	AV	3,700	MCCOA	3.28	COP-ISD GENERAL	0.85	Due	41.63
M.CODE: SEV		3,700	MONT CO SHERIFF	3.36	COP-ISD SP ED	2.79	Intrst	
			MSU EXTENSION	0.84	COP-ISD EX SP ED	2.11	Total	
			ALBERT TWP OPER	2.19	F/A REAL,ALBERT FI	17.13		

PROP. ADDR:  
T29N R1E SEC 30 NW 125 FT OF SE 250 FT OF LOT 1 BLK 12  
FERNWOOD BEACH SUB

RIVARD AARON & ELIZABETH H/W  
1220 ALBERT ST  
LEWISTON MI 49756

001-312-000-001-02 ----- 001-312-000-001-02 NO: 02632



CLASS: 402	PRE/MBT %	100	COUNTY ROADS	20.39	ALBERT ROADS	9.88	Tax	250.44
SCHOOL: 69030	TV	20,396	LIBRARY	12.23	ALBERT PARKS/CEM	10.19	W Admin	2.50
JOHANNESBURG-LE	AV	24,600	MCCOA	19.95	COP-ISD GENERAL	5.20	Due	252.94
M.CODE: SEV		24,600	MONT CO SHERIFF	20.39	COP-ISD SP ED	16.94	Intrst	
			MSU EXTENSION	5.09	COP-ISD EX SP ED	12.86	Total	
			ALBERT TWP OPER	13.31	F/A REAL,ALBERT FI	104.01		

PROP. ADDR:  
T29N R1E SEC 30 SE 125 FT OF LOT 1 BLK 12 FERNWOOD BEACH SUB

RIVARD AARON A & ELIZABETH A  
1220 ALBERT ST  
LEWISTON MI 49756

ALBERT TOWNSHIP  
Real & Personal Property  
Spec. Population: Ad Valorem+Special Acts

Parcel # Valuations Tax Heading Amount Tax Heading Amount --- Totals ---  
001-312-000-002-00 ----- 001-312-000-002-00 NO: 02633



CLASS: 402	PRE/MBT %	100	COUNTY ROADS	3.04	ALBERT ROADS	1.47	Tax	37.34
SCHOOL: 69030	TV	3,045	LIBRARY	1.82	ALBERT PARKS/CEM	1.52	W Admin	0.37
JOHANNESBURG-LE	AV	3,300	MCCOA	2.97	COP-ISD GENERAL	0.77	Due	37.71
M.CODE:	SEV	3,300	MONT CO SHERIFF	3.04	COP-ISD SP ED	2.53	Intrst	
			MSU EXTENSION	0.76	COP-ISD EX SP ED	1.92	Total	
			ALBERT TWP OPER	1.98	F/A REAL,ALBERT FI	15.52		

PROP. ADDR: RIVARD AARON & ELIZABETH H/W  
T29N R1E SEC 30 LOT 2 BLK 12 FERNWOOD BEACH LESS SE 110 FT LOT 1080 COUNTY RD 612  
2 BLK 12 LEWISTON MI 49756

001-312-000-002-01 ----- 001-312-000-002-01 NO: 02634



CLASS: 401	PRE/MBT %	100	COUNTY ROADS	51.73	ALBERT ROADS	25.07	Tax	635.41
SCHOOL: 69030	TV	51,736	LIBRARY	31.04	ALBERT PARKS/CEM	25.86	W Admin	6.35
JOHANNESBURG-LE	AV	75,900	MCCOA	50.60	COP-ISD GENERAL	13.20	Due	641.76
M.CODE:	SEV	75,900	MONT CO SHERIFF	51.73	COP-ISD SP ED	42.98	Intrst	
			MSU EXTENSION	12.93	COP-ISD EX SP ED	32.64	Total	
			ALBERT TWP OPER	33.78	F/A REAL,ALBERT FI	263.85		

PROP. ADDR: 1220 ALBERT ST RIVARD AARON A & ELIZABETH  
T29N R1E SEC 30 THE SE 110 FT OF LOT 2 BLK 12 FERNWOOD BEACH 1080 CO RD 612  
SUB LEWISTON MI 49756

001-313-000-001-00 ----- 001-313-000-001-00 NO: 02635



CLASS: 402	PRE/MBT %	100	COUNTY ROADS	6.00	ALBERT ROADS	2.90	Tax	73.66
SCHOOL: 69030	TV	6,000	LIBRARY	3.60	ALBERT PARKS/CEM	3.00	W Admin	0.73
JOHANNESBURG-LE	AV	6,000	MCCOA	5.86	COP-ISD GENERAL	1.53	Due	74.39
M.CODE:	SEV	6,000	MONT CO SHERIFF	6.00	COP-ISD SP ED	4.98	Intrst	
			MSU EXTENSION	1.50	COP-ISD EX SP ED	3.78	Total	
			ALBERT TWP OPER	3.91	F/A REAL,ALBERT FI	30.60		

PROP. ADDR: RIVARD AARON & ELIZABETH  
T29N R1E SEC 30 ENTIRE BLK 13 FERNWOOD BEACH SUB 1220 ALBERT ST  
LEWISTON MI 49756

001-314-000-001-00 ----- 001-314-000-001-00 NO:



CLASS: 403	PRE/MBT %	0	COUNTY ROADS	0.00	ALBERT ROADS	0.00	Tax	0.00
SCHOOL: 69030	TV	0	LIBRARY	0.00	ALBERT PARKS/CEM	0.00	W Admin	0.00
JOHANNESBURG-LE	AV	0	MCCOA	0.00	COP-ISD GENERAL	0.00	Due	0.00
M.CODE:	SEV	0	MONT CO SHERIFF	0.00	COP-ISD SP ED	0.00	Intrst	
			MSU EXTENSION	0.00	COP-ISD EX SP ED	0.00	Total	
			ALBERT TWP OPER	0.00				

PROP. ADDR: MERIDIAN HGTS/ FERNWOOD POA  
T29N R1E SEC 30 FORMER 66 FT ROW OF OAK AVE S OF MARION ST PO BOX 881  
EXTENDING TO SHORE OF W TWIN LAKE SURVEY L 3 P 490 LEWISTON MI 49756

ALBERT TOWNSHIP  
Real & Personal Property  
Spec. Population: Ad Valorem+Special Acts

Parcel # Valuations Tax Heading Amount Tax Heading Amount --- Totals ---  
001-314-000-002-00 ----- 001-314-000-002-00 NO:



CLASS	PRE/MBT %	Tax Heading	Amount	Tax Heading	Amount		Totals
403	0	COUNTY ROADS	0.00	ALBERT ROADS	0.00	Tax	0.00
SCHOOL: 69030	TV	LIBRARY	0.00	ALBERT PARKS/CEM	0.00	W Admin	0.00
JOHANNESBURG-LE AV	0	MCCOA	0.00	COP-ISD GENERAL	0.00	Due	0.00
M.CODE: SEV	0	MONT CO SHERIFF	0.00	COP-ISD SP ED	0.00	Intrst	
		MSU EXTENSION	0.00	COP-ISD EX SP ED	0.00	Total	
		ALBERT TWP OPER	0.00				

PROP. ADDR: MERIDIAN HGTS/FERNWOOD POA  
T29N R1E SEC 30 FORMER 66 FT ROW OF BIRCH AVE S OF MARION ST PO BOX 881  
EXTENDING TO SHORE OF W TWIN LAKE SURVEY L 3 P 490 LEWISTON MI 49756

001-314-000-003-00 ----- 001-314-000-003-00 NO:



CLASS	PRE/MBT %	Tax Heading	Amount	Tax Heading	Amount		Totals
403	0	COUNTY ROADS	0.00	ALBERT ROADS	0.00	Tax	0.00
SCHOOL: 69030	TV	LIBRARY	0.00	ALBERT PARKS/CEM	0.00	W Admin	0.00
JOHANNESBURG-LE AV	0	MCCOA	0.00	COP-ISD GENERAL	0.00	Due	0.00
M.CODE: SEV	0	MONT CO SHERIFF	0.00	COP-ISD SP ED	0.00	Intrst	
		MSU EXTENSION	0.00	COP-ISD EX SP ED	0.00	Total	
		ALBERT TWP OPER	0.00				

PROP. ADDR: MERIDIAN HGTS/FERNWOOD POA  
T29N R1E SEC 30 FORMER 66 FT ROW OF LOUISE AVE SOUTH OF MARION P.O. BOX 881  
ST EXTENDING TO SHORE OF W TWIN LAKE, FERNWOOD BEACH LEWISTON MI 49756  
SUBDIVISION, COMMON GROUNDS

001-315-000-001-00 ----- 001-315-000-001-00 NO: 02636



CLASS	PRE/MBT %	Tax Heading	Amount	Tax Heading	Amount		Totals
401	0	COUNTY ROADS	70.15	ALBERT ROADS	33.99	Tax	861.67
SCHOOL: 69030	TV	LIBRARY	42.09	ALBERT PARKS/CEM	35.07	W Admin	8.61
JOHANNESBURG-LE AV	113,700	MCCOA	68.62	COP-ISD GENERAL	17.91	Due	870.28
M.CODE: SEV	113,700	MONT CO SHERIFF	70.15	COP-ISD SP ED	58.29	Intrst	
		MSU EXTENSION	17.53	COP-ISD EX SP ED	44.26	Total	
		ALBERT TWP OPER	45.81	F/A REAL,ALBERT FI	357.80		

PROP. ADDR: 2965 PARK AVE PAWLAK GARY J & NANCY L/E  
T29N R1E SEC 30 LOTS 1-2 FERNWOOD BEACH PARK 25825 INKSTER RD  
FLAT ROCK MI 48134

ALBERT TOWNSHIP  
Real & Personal Property  
Spec. Population: Ad Valorem+Special Acts

Parcel # Valuations Tax Heading Amount Tax Heading Amount --- Totals ---  
001-315-000-003-00 ----- 001-315-000-003-00 NO: 02637



CLASS: 401	PRE/MBT %	100	COUNTY ROADS	38.70	ALBERT ROADS	18.75	Tax	475.35
SCHOOL: 69030	TV	38,704	LIBRARY	23.22	ALBERT PARKS/CEM	19.35	W Admin	4.75
JOHANNESBURG-LE	AV	63,100	MCCOA	37.86	COP-ISD GENERAL	9.88	Due	480.10
M.CODE: COREL	SEV	63,100	MONT CO SHERIFF	38.70	COP-ISD SP ED	32.15	Intrst	
			MSU EXTENSION	9.67	COP-ISD EX SP ED	24.41	Total	
			ALBERT TWP OPER	25.27	F/A REAL,ALBERT FI	197.39		

PROP. ADDR: 2945 PARK AVE CROSS DONNA L/E  
T29N R1E SEC 30 LOT 3 FERNWOOD BEACH PARK 2945 PARK AVENUE  
LEWISTON MI 49756

001-315-000-004-01 ----- 001-315-000-004-01 NO: 02638



CLASS: 401	PRE/MBT %	0	COUNTY ROADS	39.84	ALBERT ROADS	19.30	Tax	489.34
SCHOOL: 69030	TV	39,845	LIBRARY	23.90	ALBERT PARKS/CEM	19.92	W Admin	4.89
JOHANNESBURG-LE	AV	65,600	MCCOA	38.97	COP-ISD GENERAL	10.17	Due	494.23
M.CODE:	SEV	65,600	MONT CO SHERIFF	39.84	COP-ISD SP ED	33.10	Intrst	
			MSU EXTENSION	9.96	COP-ISD EX SP ED	25.13	Total	
			ALBERT TWP OPER	26.01	F/A REAL,ALBERT FI	203.20		

PROP. ADDR: 2939 PARK AVE HORKY ROBERT W & ANNA M  
T29N R1E SEC 30 LOTS 4 & 5 FERNWOOD BEACH PARK 1998 COMB W/ 3308 GOVE CT  
315-004-00 & 315-005-00 TECUMSEH MI 49286

001-315-000-006-00 ----- 001-315-000-006-00 NO: 02639



CLASS: 401	PRE/MBT %	0	COUNTY ROADS	39.97	ALBERT ROADS	19.36	Tax	490.90
SCHOOL: 69030	TV	39,970	LIBRARY	23.98	ALBERT PARKS/CEM	19.98	W Admin	4.90
JOHANNESBURG-LE	AV	70,700	MCCOA	39.09	COP-ISD GENERAL	10.20	Due	495.80
M.CODE:	SEV	70,700	MONT CO SHERIFF	39.97	COP-ISD SP ED	33.21	Intrst	
			MSU EXTENSION	9.99	COP-ISD EX SP ED	25.21	Total	
			ALBERT TWP OPER	26.10	F/A REAL,ALBERT FI	203.84		

PROP. ADDR: 2925 PARK AVE GRAZAL JOHN G  
T29N R1E SEC 30 LOTS 6 & 7 FERNWOOD BEACH PARK SUB 13969 MARQUESAS WAY APT B 201  
MARINA DEL REY CA 90292

001-315-000-008-00 ----- 001-315-000-008-00 NO: 02640



CLASS: 401	PRE/MBT %	0	COUNTY ROADS	50.72	ALBERT ROADS	24.57	Tax	622.95
SCHOOL: 69030	TV	50,721	LIBRARY	30.43	ALBERT PARKS/CEM	25.36	W Admin	6.22
JOHANNESBURG-LE	AV	67,500	MCCOA	49.61	COP-ISD GENERAL	12.94	Due	629.17
M.CODE:	SEV	67,500	MONT CO SHERIFF	50.72	COP-ISD SP ED	42.14	Intrst	
			MSU EXTENSION	12.68	COP-ISD EX SP ED	31.99	Total	
			ALBERT TWP OPER	33.12	F/A REAL,ALBERT FI	258.67		

PROP. ADDR: 2950 LOUISE AVE HOFFMAN CYNTHIA REV TRUST  
T29N R1E SEC 30 LOTS 8-9 FERNWOOD BEACH PARK 5768 WHITEHAVEN DR  
TROY MI 48085

ALBERT TOWNSHIP  
Real & Personal Property  
Spec. Population: Ad Valorem+Special Acts

Parcel # Valuations Tax Heading Amount Tax Heading Amount --- Totals ---  
001-315-000-010-00 ----- 001-315-000-010-00 NO: 02641



CLASS: 402	PRE/MBT %	0	COUNTY ROADS	10.84	ALBERT ROADS	5.25	Tax	133.13
SCHOOL: 69030	TV	10,843	LIBRARY	6.50	ALBERT PARKS/CEM	5.42	W Admin	1.33
JOHANNESBURG-LE	AV	13,700	MCCOA	10.60	COP-ISD GENERAL	2.76	Due	134.46
M.CODE:	SEV	13,700	MONT CO SHERIFF	10.84	COP-ISD SP ED	9.00	Intrst	
			MSU EXTENSION	2.71	COP-ISD EX SP ED	6.84	Total	
			ALBERT TWP OPER	7.08	F/A REAL,ALBERT FI	55.29		

PROP. ADDR: HOFFMAN CYNTHIA REV TRUST  
T29N R1E SEC 30 LOT 10 FERNWOOD BEACH PARK 5768 WHITEHAVEN DRIVE  
TROY MI 48085-3188

001-320-000-001-00 ----- 001-320-000-001-00 NO: 02642



CLASS: 402	PRE/MBT %	0	COUNTY ROADS	64.43	ALBERT ROADS	31.22	Tax	791.42
SCHOOL: 69030	TV	64,438	LIBRARY	38.66	ALBERT PARKS/CEM	32.21	W Admin	7.91
JOHANNESBURG-LE	AV	111,600	MCCOA	63.03	COP-ISD GENERAL	16.45	Due	799.33
M.CODE:	SEV	111,600	MONT CO SHERIFF	64.43	COP-ISD SP ED	53.54	Intrst	
			MSU EXTENSION	16.10	COP-ISD EX SP ED	40.65	Total	
			ALBERT TWP OPER	42.07	F/A REAL,ALBERT FI	328.63		

PROP. ADDR: 1121 FLEMING RD HOWELL LARRY J & KATHERINE  
T29N R1E SEC 34 LOT 1 FLEMINGS SANDY SHORES SUB 1026 PINEHURST  
ROYAL OAK MI 48073

001-320-000-002-00 ----- 001-320-000-002-00 NO: 02643



CLASS: 401	PRE/MBT %	0	COUNTY ROADS	164.82	ALBERT ROADS	79.87	Tax	2,024.51
SCHOOL: 69030	TV	164,829	LIBRARY	98.89	ALBERT PARKS/CEM	82.41	W Admin	20.24
JOHANNESBURG-LE	AV	305,200	MCCOA	161.23	COP-ISD GENERAL	42.08	Due	2,044.75
M.CODE:	SEV	305,200	MONT CO SHERIFF	164.82	COP-ISD SP ED	136.95	Intrst	
			MSU EXTENSION	41.20	COP-ISD EX SP ED	103.99	Total	
			ALBERT TWP OPER	107.63	F/A REAL,ALBERT FI	840.62		

PROP. ADDR: 1125 FLEMING RD HOWELL LARRY J & KATHERINE  
T29N R1E SEC 34 LOT 2 FLEMINGS SANDY SHORES SUB 1026 PINEHURST AVE  
ROYAL OAK MI 48073

001-320-000-003-00 ----- 001-320-000-003-00 NO: 02644



CLASS: 401	PRE/MBT %	100	COUNTY ROADS	154.03	ALBERT ROADS	74.64	Tax	1,891.94
SCHOOL: 69030	TV	154,037	LIBRARY	92.42	ALBERT PARKS/CEM	77.01	W Admin	18.91
JOHANNESBURG-LE	AV	219,500	MCCOA	150.67	COP-ISD GENERAL	39.32	Due	1,910.85
M.CODE:	SEV	219,500	MONT CO SHERIFF	154.03	COP-ISD SP ED	127.98	Intrst	
			MSU EXTENSION	38.50	COP-ISD EX SP ED	97.18	Total	
			ALBERT TWP OPER	100.58	F/A REAL,ALBERT FI	785.58		

PROP. ADDR: 1129 FLEMING RD BATOR GREGORY J  
T29N R1E SEC 34 LOT 3 FLEMINGS SANDY SHORES SUB 1129 FLEMING RD  
LEWISTON MI 49756

ALBERT TOWNSHIP  
Real & Personal Property  
Spec. Population: Ad Valorem+Special Acts

Parcel # Valuations Tax Heading Amount Tax Heading Amount --- Totals ---  
001-320-000-004-00 ----- 001-320-000-004-00 NO: 02645



CLASS	PRE/MBT %	Valuations	Tax Heading	Amount	Tax Heading	Amount		Totals
401	0		COUNTY ROADS	80.44	ALBERT ROADS	38.98	Tax	988.06
SCHOOL: 69030	TV	80,446	LIBRARY	48.26	ALBERT PARKS/CEM	40.22	W Admin	9.88
JOHANNESBURG-LE	AV	204,800	MCCOA	78.69	COP-ISD GENERAL	20.53	Due	997.94
M.CODE: COREL	SEV	204,800	MONT CO SHERIFF	80.44	COP-ISD SP ED	66.84	Intrst	
			MSU EXTENSION	20.11	COP-ISD EX SP ED	50.75	Total	
			ALBERT TWP OPER	52.53	F/A REAL,ALBERT FI	410.27		

PROP. ADDR: 1137 FLEMING RD  
T29N R1E SEC 34 LOT 4 FLEMINGS SANDY SHORES SUB

SAVITSKY IVAN & KATHRYN  
15022 CROOKED BRANCH LN  
CHARLOTTE NC 28278

001-320-000-005-00 ----- 001-320-000-005-00 NO: 02646



CLASS	PRE/MBT %	Valuations	Tax Heading	Amount	Tax Heading	Amount		Totals
401	100		COUNTY ROADS	129.13	ALBERT ROADS	62.58	Tax	1,586.13
SCHOOL: 69030	TV	129,139	LIBRARY	77.48	ALBERT PARKS/CEM	64.56	W Admin	15.86
JOHANNESBURG-LE	AV	307,900	MCCOA	126.32	COP-ISD GENERAL	32.96	Due	1,601.99
M.CODE:	SEV	307,900	MONT CO SHERIFF	129.13	COP-ISD SP ED	107.30	Intrst	
			MSU EXTENSION	32.28	COP-ISD EX SP ED	81.47	Total	
			ALBERT TWP OPER	84.32	F/A REAL,ALBERT FI	658.60		

PROP. ADDR: 1145 FLEMING RD  
T29N R1E SEC 34 LOT 5 & E 1/2 LOT 6 FLEMINGS SANDY SHORES SUB

CASH WILLIAM H & JACQUELINE D  
C/O CASH  
20460 VILLA GRANDA CIRCLE  
CLINTON TOWNSHIP MI 48038

001-320-000-007-00 ----- 001-320-000-007-00 NO: 02647



CLASS	PRE/MBT %	Valuations	Tax Heading	Amount	Tax Heading	Amount		Totals
401	0		COUNTY ROADS	88.47	ALBERT ROADS	42.87	Tax	1,086.68
SCHOOL: 69030	TV	88,477	LIBRARY	53.08	ALBERT PARKS/CEM	44.23	W Admin	10.86
JOHANNESBURG-LE	AV	250,000	MCCOA	86.54	COP-ISD GENERAL	22.58	Due	1,097.54
M.CODE:	SEV	250,000	MONT CO SHERIFF	88.47	COP-ISD SP ED	73.51	Intrst	
			MSU EXTENSION	22.11	COP-ISD EX SP ED	55.82	Total	
			ALBERT TWP OPER	57.77	F/A REAL,ALBERT FI	451.23		

PROP. ADDR: 1171 FLEMING RD  
T29N R1E SEC 34 W 1/2 OF LOT 6 & LOT 7 FLEMINGS SANDY SHORES  
SUB

CHOBOT JOSEPH K &  
CHOBOT KERRIE F  
124 ERIE DR  
NAPLES FL 34110



ALBERT TOWNSHIP  
Real & Personal Property  
Spec. Population: Ad Valorem+Special Acts

Parcel # Valuations Tax Heading Amount Tax Heading Amount --- Totals ---  
001-320-000-008-00 ----- 001-320-000-008-00 NO: 02648



CLASS	PRE/MBT %	Valuations	Tax Heading	Amount	Tax Heading	Amount		Totals
401	100		COUNTY ROADS	124.85	ALBERT ROADS	60.50	Tax	1,533.48
SCHOOL: 69030	TV	124,851	LIBRARY	74.91	ALBERT PARKS/CEM	62.42	W Admin	15.33
JOHANNESBURG-LE	AV	293,300	MCCOA	122.12	COP-ISD GENERAL	31.87	Due	1,548.81
M.CODE: SEV	293,300	MONT CO SHERIFF	124.85	COP-ISD SP ED	103.73	Intrst		
		MSU EXTENSION	31.21	COP-ISD EX SP ED	78.76	Total		
		ALBERT TWP OPER	81.52	F/A REAL,ALBERT FI	636.74			

PROP. ADDR: 1181 FLEMING RD  
T29N R1E SEC 34 LOT 8 FLEMINGS SANDY SHORES SUB

DOMBROWSKI DARLENE K &  
DOMBROWSKI MARC & BRIAN JT  
1181 FLEMING RD  
LEWISTON MI 49756

001-320-000-009-00 ----- 001-320-000-009-00 NO: 02649



CLASS	PRE/MBT %	Valuations	Tax Heading	Amount	Tax Heading	Amount		Totals
401	0		COUNTY ROADS	93.65	ALBERT ROADS	45.38	Tax	1,150.30
SCHOOL: 69030	TV	93,655	LIBRARY	56.19	ALBERT PARKS/CEM	46.82	W Admin	11.50
JOHANNESBURG-LE	AV	239,200	MCCOA	91.61	COP-ISD GENERAL	23.91	Due	1,161.80
M.CODE: SEV	239,200	MONT CO SHERIFF	93.65	COP-ISD SP ED	77.81	Intrst		
		MSU EXTENSION	23.41	COP-ISD EX SP ED	59.08	Total		
		ALBERT TWP OPER	61.15	F/A REAL,ALBERT FI	477.64			

PROP. ADDR: 1191 FLEMING RD  
T29N R1E SEC 34 LOT 9 OF FLEMINGS SANDY SHORES SUB

CLAYTON SHARON S TRUST  
5488 N SEYMOUR RD  
FLUSHING MI 48433

001-320-000-010-00 ----- 001-320-000-010-00 NO: 02650



CLASS	PRE/MBT %	Valuations	Tax Heading	Amount	Tax Heading	Amount		Totals
401	100		COUNTY ROADS	194.28	ALBERT ROADS	94.14	Tax	2,386.29
SCHOOL: 69030	TV	194,282	LIBRARY	116.56	ALBERT PARKS/CEM	97.14	W Admin	23.86
JOHANNESBURG-LE	AV	282,000	MCCOA	190.04	COP-ISD GENERAL	49.60	Due	2,410.15
M.CODE: SEV	282,000	MONT CO SHERIFF	194.28	COP-ISD SP ED	161.42	Intrst		
		MSU EXTENSION	48.57	COP-ISD EX SP ED	122.57	Total		
		ALBERT TWP OPER	126.86	F/A REAL,ALBERT FI	990.83			

PROP. ADDR: 1201 FLEMING RD  
T29N R1E SEC 34 LOT 10 FLEMINGS SANDY SHORES SUB

DENNIS DANIEL & KANDICE L/E  
PO BOX 1119  
LEWISTON MI 49756

ALBERT TOWNSHIP  
Real & Personal Property  
Spec. Population: Ad Valorem+Special Acts

Parcel # Valuations Tax Heading Amount Tax Heading Amount --- Totals ---  
001-320-000-011-00 ----- 001-320-000-011-00 NO: 02651



CLASS	PRE/MBT %	Valuations	Tax Heading	Amount	Tax Heading	Amount		Totals
401	100		COUNTY ROADS	180.39	ALBERT ROADS	87.41	Tax	2,215.71
SCHOOL: 69030	TV	180,396	LIBRARY	108.23	ALBERT PARKS/CEM	90.19	W Admin	22.15
JOHANNESBURG-LE	AV	262,500	MCCOA	176.46	COP-ISD GENERAL	46.05	Due	2,237.86
M.CODE: SEV	262,500		MONT CO SHERIFF	180.39	COP-ISD SP ED	149.89	Intrst	
			MSU EXTENSION	45.09	COP-ISD EX SP ED	113.81	Total	
			ALBERT TWP OPER	117.79	F/A REAL,ALBERT FI	920.01		

PROP. ADDR: 1211 FLEMING RD FLOOD CHARLES E III & MARGOT I  
T29N R1E SEC 34 LOT 11 FLEMINGS SANDY SHORES SUB PO BOX 14  
LEWISTON MI 49756

001-320-000-012-00 ----- 001-320-000-012-00 NO: 02652



CLASS	PRE/MBT %	Valuations	Tax Heading	Amount	Tax Heading	Amount		Totals
401	0		COUNTY ROADS	82.50	ALBERT ROADS	39.97	Tax	1,013.31
SCHOOL: 69030	TV	82,501	LIBRARY	49.50	ALBERT PARKS/CEM	41.25	W Admin	10.13
JOHANNESBURG-LE	AV	262,500	MCCOA	80.70	COP-ISD GENERAL	21.06	Due	1,023.44
M.CODE: SEV	262,500		MONT CO SHERIFF	82.50	COP-ISD SP ED	68.55	Intrst	
			MSU EXTENSION	20.62	COP-ISD EX SP ED	52.04	Total	
			ALBERT TWP OPER	53.87	F/A REAL,ALBERT FI	420.75		

PROP. ADDR: 1221 FLEMING RD SHIKANY SANDRA, GANSEN JARRET, &  
T29N R1E SEC 34 LOTS 12-13 FLEMINGS SANDY SHORES SUB MURRAY DAVID  
604 AUTUMN DR  
FLUSHING MI 48433

001-320-000-014-00 ----- 001-320-000-014-00 NO: 02653



CLASS	PRE/MBT %	Valuations	Tax Heading	Amount	Tax Heading	Amount		Totals
401	100		COUNTY ROADS	49.99	ALBERT ROADS	24.22	Tax	614.02
SCHOOL: 69030	TV	49,995	LIBRARY	29.99	ALBERT PARKS/CEM	24.99	W Admin	6.14
JOHANNESBURG-LE	AV	169,500	MCCOA	48.90	COP-ISD GENERAL	12.76	Due	620.16
M.CODE: SEV	169,500		MONT CO SHERIFF	49.99	COP-ISD SP ED	41.54	Intrst	
			MSU EXTENSION	12.49	COP-ISD EX SP ED	31.54	Total	
			ALBERT TWP OPER	32.64	F/A REAL,ALBERT FI	254.97		

PROP. ADDR: 1243 FLEMING RD SETCHELL ROBERT J & GAYLE  
T29N R1E SEC 34 LOT 14 FLEMINGS SANDY SHORES PO BOX 125  
LEWISTON MI 49756

ALBERT TOWNSHIP  
Real & Personal Property  
Spec. Population: Ad Valorem+Special Acts

Parcel # Valuations Tax Heading Amount Tax Heading Amount --- Totals ---  
001-330-000-001-00 ----- 001-330-000-001-00 NO: 02654



CLASS: 401	PRE/MBT %	0	COUNTY ROADS	25.92	ALBERT ROADS	12.56	Tax	318.41
SCHOOL: 69030	TV	25,928	LIBRARY	15.55	ALBERT PARKS/CEM	12.96	W Admin	3.18
JOHANNESBURG-LE	AV	41,200	MCCOA	25.36	COP-ISD GENERAL	6.61	Due	321.59
M.CODE: SEV		41,200	MONT CO SHERIFF	25.92	COP-ISD SP ED	21.54	Intrst	
			MSU EXTENSION	6.48	COP-ISD EX SP ED	16.35	Total	
			ALBERT TWP OPER	16.93	F/A REAL,ALBERT FI	132.23		

PROP. ADDR: 2739 S CO RD 489 CAMERON FOSTER E & SUZANNE TRUST  
T29N R1E SEC 26 LOT 1 FOREST PARK SUB 2739 S CO RD 489  
LEWISTON MI 49756

001-330-000-002-01 ----- 001-330-000-002-01 NO: 02655



CLASS: 401	PRE/MBT %	0	COUNTY ROADS	11.19	ALBERT ROADS	5.42	Tax	137.46
SCHOOL: 69030	TV	11,198	LIBRARY	6.71	ALBERT PARKS/CEM	5.59	W Admin	1.37
JOHANNESBURG-LE	AV	18,400	MCCOA	10.95	COP-ISD GENERAL	2.85	Due	138.83
M.CODE: SEV		18,400	MONT CO SHERIFF	11.19	COP-ISD SP ED	9.30	Intrst	
			MSU EXTENSION	2.79	COP-ISD EX SP ED	7.06	Total	
			ALBERT TWP OPER	7.31	F/A REAL,ALBERT FI	57.10		

PROP. ADDR: 2725 S CO RD 489 SOKOLL JOHN  
T29N R1E SEC 26 THE W 182 FT OF LOT 2 FOREST PARK SUBD 28490 FAIRFAX ST  
SOUTHFIELD MI 48076

001-330-000-002-02 ----- 001-330-000-002-02 NO: 02656



CLASS: 401	PRE/MBT %	100	COUNTY ROADS	37.31	ALBERT ROADS	18.08	Tax	458.25
SCHOOL: 69030	TV	37,313	LIBRARY	22.38	ALBERT PARKS/CEM	18.65	W Admin	4.58
JOHANNESBURG-LE	AV	65,200	MCCOA	36.49	COP-ISD GENERAL	9.52	Due	462.83
M.CODE: SEV		65,200	MONT CO SHERIFF	37.31	COP-ISD SP ED	31.00	Intrst	
			MSU EXTENSION	9.32	COP-ISD EX SP ED	23.54	Total	
			ALBERT TWP OPER	24.36	F/A REAL,ALBERT FI	190.29		

PROP. ADDR: 2705 S CO RD 489 BALL BARBARA J  
T29N R1E SEC 26 LOT 3 AND THE E 318' OF LOT 2 FOREST PARK PO BOX 591  
SUBD. 2003 SPLIT FROM 001-330-000-002-00 & COMB W/003-00 LEWISTON MI 49756

001-330-000-004-00 ----- 001-330-000-004-00 NO: 02657



CLASS: 401	PRE/MBT %	0	COUNTY ROADS	39.63	ALBERT ROADS	19.20	Tax	486.73
SCHOOL: 69030	TV	39,632	LIBRARY	23.77	ALBERT PARKS/CEM	19.81	W Admin	4.86
JOHANNESBURG-LE	AV	52,200	MCCOA	38.76	COP-ISD GENERAL	10.11	Due	491.59
M.CODE: COREL	SEV	52,200	MONT CO SHERIFF	39.63	COP-ISD SP ED	32.93	Intrst	
			MSU EXTENSION	9.90	COP-ISD EX SP ED	25.00	Total	
			ALBERT TWP OPER	25.87	F/A REAL,ALBERT FI	202.12		

PROP. ADDR: 2685 S CO RD 489 HARDY KIRK  
T29N R1E SEC 26 LOT 4 FOREST PARK SUB 2685 CO RD 489  
LEWISTON MI 49756

ALBERT TOWNSHIP  
Real & Personal Property  
Spec. Population: Ad Valorem+Special Acts

Parcel # Valuations Tax Heading Amount Tax Heading Amount --- Totals ---  
001-330-000-005-01 ----- 001-330-000-005-01 NO: 02658



CLASS: 401	PRE/MBT %	100	COUNTY ROADS	47.55	ALBERT ROADS	23.04	Tax	584.08
SCHOOL: 69030	TV	47,558	LIBRARY	28.53	ALBERT PARKS/CEM	23.77	W Admin	5.84
JOHANNESBURG-LE	AV	74,900	MCCOA	46.52	COP-ISD GENERAL	12.14	Due	589.92
M.CODE: COREL	SEV	74,900	MONT CO SHERIFF	47.55	COP-ISD SP ED	39.51	Intrst	
			MSU EXTENSION	11.88	COP-ISD EX SP ED	30.00	Total	
			ALBERT TWP OPER	31.05	F/A REAL,ALBERT FI	242.54		

PROP. ADDR: 2665 S CO RD 489  
T29N R1E SEC 26 LOT 5 & 6 FOREST PARK SUB  
BLANDFORD HAROLD & JAMIE  
2665 S CO RD 489  
LEWISTON MI 49756

001-330-000-007-00 ----- 001-330-000-007-00 NO: 02659



CLASS: 401	PRE/MBT %	100	COUNTY ROADS	45.66	ALBERT ROADS	22.12	Tax	560.81
SCHOOL: 69030	TV	45,663	LIBRARY	27.39	ALBERT PARKS/CEM	22.83	W Admin	5.60
JOHANNESBURG-LE	AV	84,200	MCCOA	44.66	COP-ISD GENERAL	11.65	Due	566.41
M.CODE: COREL	SEV	84,200	MONT CO SHERIFF	45.66	COP-ISD SP ED	37.94	Intrst	
			MSU EXTENSION	11.41	COP-ISD EX SP ED	28.80	Total	
			ALBERT TWP OPER	29.81	F/A REAL,ALBERT FI	232.88		

PROP. ADDR: 2631 S CO RD 489  
T29N R1E SEC 26 LOT 7 FOREST PARK SUB  
REINTHALER THERESA A  
2631 S COUNTY ROAD 489  
LEWISTON MI 49756

001-330-000-008-00 ----- 001-330-000-008-00 NO: 02660



CLASS: 401	PRE/MBT %	100	COUNTY ROADS	29.97	ALBERT ROADS	14.52	Tax	368.14
SCHOOL: 69030	TV	29,977	LIBRARY	17.98	ALBERT PARKS/CEM	14.98	W Admin	3.68
JOHANNESBURG-LE	AV	50,100	MCCOA	29.32	COP-ISD GENERAL	7.65	Due	371.82
M.CODE: LERET	SEV	50,100	MONT CO SHERIFF	29.97	COP-ISD SP ED	24.90	Intrst	
			MSU EXTENSION	7.49	COP-ISD EX SP ED	18.91	Total	
			ALBERT TWP OPER	19.57	F/A REAL,ALBERT FI	152.88		

PROP. ADDR: 2615 S CO RD 489  
T29N R1E SEC 26 LOT 8 FOREST PARK SUB  
BUTLER MICHAEL A & CATHY LYNN  
2615 S CO RD 489  
LEWISTON MI 49756

001-330-000-009-00 ----- 001-330-000-009-00 NO: 02661



CLASS: 401	PRE/MBT %	0	COUNTY ROADS	30.45	ALBERT ROADS	14.75	Tax	373.98
SCHOOL: 69030	TV	30,450	LIBRARY	18.27	ALBERT PARKS/CEM	15.22	W Admin	3.73
JOHANNESBURG-LE	AV	32,400	MCCOA	29.78	COP-ISD GENERAL	7.77	Due	377.71
M.CODE:	SEV	32,400	MONT CO SHERIFF	30.45	COP-ISD SP ED	25.30	Intrst	
			MSU EXTENSION	7.61	COP-ISD EX SP ED	19.21	Total	
			ALBERT TWP OPER	19.88	F/A REAL,ALBERT FI	155.29		

PROP. ADDR: 2591 S CO RD 489  
T29N R1E SEC 26 LOT 9 FOREST PARK SUB  
LEAS ROBIN S & ANNETTE H/W  
8206 OAK PARK BLVD  
OAK PARK MI 48237

ALBERT TOWNSHIP  
Real & Personal Property  
Spec. Population: Ad Valorem+Special Acts

Parcel # Valuations Tax Heading Amount Tax Heading Amount --- Totals ---  
001-330-000-010-00 ----- 001-330-000-010-00 NO: 02662



CLASS: 401	PRE/MBT %	100	COUNTY ROADS	44.14	ALBERT ROADS	21.39	Tax	542.19
SCHOOL: 69030	TV	44,146	LIBRARY	26.48	ALBERT PARKS/CEM	22.07	W Admin	5.42
JOHANNESBURG-LE	AV	73,300	MCCOA	43.18	COP-ISD GENERAL	11.27	Due	547.61
M.CODE:	SEV	73,300	MONT CO SHERIFF	44.14	COP-ISD SP ED	36.68	Intrst	
			MSU EXTENSION	11.03	COP-ISD EX SP ED	27.85	Total	
			ALBERT TWP OPER	28.82	F/A REAL,ALBERT FI	225.14		

PROP. ADDR: 2571 S CO RD 489 BEAUREGARD LARRY G  
T29N R1E SEC 26 LOTS 10-11 FOREST PARK SUB 2571 S CO RD 489  
LEWISTON MI 49756

001-330-000-012-00 ----- 001-330-000-012-00 NO: 02663



CLASS: 402	PRE/MBT %	0	COUNTY ROADS	2.17	ALBERT ROADS	1.05	Tax	26.64
SCHOOL: 69030	TV	2,174	LIBRARY	1.30	ALBERT PARKS/CEM	1.08	W Admin	0.26
JOHANNESBURG-LE	AV	3,000	MCCOA	2.12	COP-ISD GENERAL	0.55	Due	26.90
M.CODE:	SEV	3,000	MONT CO SHERIFF	2.17	COP-ISD SP ED	1.80	Intrst	
			MSU EXTENSION	0.54	COP-ISD EX SP ED	1.37	Total	
			ALBERT TWP OPER	1.41	F/A REAL,ALBERT FI	11.08		

PROP. ADDR: S CO RD 489 BEAUREGARD LARRY G & MARY M  
T29N R1E SEC 26 LOT 12 FOREST PARK SUB 2571 S CO RD 489  
LEWISTON MI 49756

001-330-000-013-00 ----- 001-330-000-013-00 NO: 02664



CLASS: 401	PRE/MBT %	100	COUNTY ROADS	44.94	ALBERT ROADS	21.77	Tax	551.98
SCHOOL: 69030	TV	44,944	LIBRARY	26.96	ALBERT PARKS/CEM	22.47	W Admin	5.51
JOHANNESBURG-LE	AV	68,700	MCCOA	43.96	COP-ISD GENERAL	11.47	Due	557.49
M.CODE:	SEV	68,700	MONT CO SHERIFF	44.94	COP-ISD SP ED	37.34	Intrst	
			MSU EXTENSION	11.23	COP-ISD EX SP ED	28.35	Total	
			ALBERT TWP OPER	29.34	F/A REAL,ALBERT FI	229.21		

PROP. ADDR: 2515 S CO RD 489 RABDEAU CHRISTINE J  
T29N R1E SEC 26 LOT 13 FOREST PARK SUB 2515 S CO RD 489  
LEWISTON MI 49756

001-330-000-014-00 ----- 001-330-000-014-00 NO: 02665



CLASS: 402	PRE/MBT %	100	COUNTY ROADS	2.73	ALBERT ROADS	1.32	Tax	33.49
SCHOOL: 69030	TV	2,730	LIBRARY	1.63	ALBERT PARKS/CEM	1.36	W Admin	0.33
JOHANNESBURG-LE	AV	3,000	MCCOA	2.67	COP-ISD GENERAL	0.69	Due	33.82
M.CODE:	SEV	3,000	MONT CO SHERIFF	2.73	COP-ISD SP ED	2.26	Intrst	
			MSU EXTENSION	0.68	COP-ISD EX SP ED	1.72	Total	
			ALBERT TWP OPER	1.78	F/A REAL,ALBERT FI	13.92		

PROP. ADDR: S CO RD 489 RABDEAU CHRISTINE J  
T29N R1E SEC 26 LOT 14 FOREST PARK SUB 2515 S CO RD 489  
LEWISTON MI 49756

ALBERT TOWNSHIP  
Real & Personal Property  
Spec. Population: Ad Valorem+Special Acts

Parcel # Valuations Tax Heading Amount Tax Heading Amount --- Totals ---  
001-330-000-015-00 ----- 001-330-000-015-00 NO: 02666



CLASS: 401	PRE/MBT %	0	COUNTY ROADS	33.39	ALBERT ROADS	16.18	Tax	410.10
SCHOOL: 69030	TV	33,393	LIBRARY	20.03	ALBERT PARKS/CEM	16.69	W Admin	4.10
JOHANNESBURG-LE	AV	55,400	MCCOA	32.66	COP-ISD GENERAL	8.52	Due	414.20
M.CODE:	SEV	55,400	MONT CO SHERIFF	33.39	COP-ISD SP ED	27.74	Intrst	
			MSU EXTENSION	8.34	COP-ISD EX SP ED	21.06	Total	
			ALBERT TWP OPER	21.80	F/A REAL,ALBERT FI	170.30		

PROP. ADDR: 2475 S CO RD 489  
T29N R1E SEC 26 LOT 15 FOREST PARK SUB

BAXTER JAMES K  
6163 COURTLAND  
CANTON MI 48187

001-330-000-016-00 ----- 001-330-000-016-00 NO: 02667



CLASS: 401	PRE/MBT %	100	COUNTY ROADS	8.72	ALBERT ROADS	4.22	Tax	107.09
SCHOOL: 69030	TV	8,722	LIBRARY	5.23	ALBERT PARKS/CEM	4.36	W Admin	1.07
JOHANNESBURG-LE	AV	14,500	MCCOA	8.53	COP-ISD GENERAL	2.22	Due	108.16
M.CODE:	SEV	14,500	MONT CO SHERIFF	8.72	COP-ISD SP ED	7.24	Intrst	
			MSU EXTENSION	2.18	COP-ISD EX SP ED	5.50	Total	
			ALBERT TWP OPER	5.69	F/A REAL,ALBERT FI	44.48		

PROP. ADDR: 2455 S CO RD 489  
T29N R1E SEC 26 LOT 16 FOREST PARK SUB

MILLER DEAN F  
2455 S CO RD 489  
LEWISTON MI 49756

001-330-000-018-02 -----Assessor, ORIG PRE/MBT: 0----- 001-330-000-018-02 NO: 02668



CLASS: 401	PRE/MBT %	100	COUNTY ROADS	20.50	ALBERT ROADS	9.93	Tax	251.81
SCHOOL: 69030	TV	20,506	LIBRARY	12.30	ALBERT PARKS/CEM	10.25	W Admin	2.51
JOHANNESBURG-LE	AV	31,300	MCCOA	20.05	COP-ISD GENERAL	5.23	Due	254.32
M.CODE:	SEV	31,300	MONT CO SHERIFF	20.50	COP-ISD SP ED	17.03	Intrst	
			MSU EXTENSION	5.12	COP-ISD EX SP ED	12.93	Total	
			ALBERT TWP OPER	13.39	F/A REAL,ALBERT FI	104.58		

PROP. ADDR: 2415 S CO RD 489  
T29N R1E SEC 26 LOTS 17, 18 FOREST PARK SUBD AND THE N 1/2 OF  
LOT 19. (2004 COMB W/ 017-00 & 018-01)

SHOFF SAMUEL T  
2415 S CO RD 489  
LEWISTON MI 49756

001-330-000-019-01 ----- 001-330-000-019-01 NO:



CLASS: 402	PRE/MBT %	0	COUNTY ROADS	0.00	ALBERT ROADS	0.00	Tax	0.00
SCHOOL: 69030	TV	0	LIBRARY	0.00	ALBERT PARKS/CEM	0.00	W Admin	0.00
JOHANNESBURG-LE	AV	0	MCCOA	0.00	COP-ISD GENERAL	0.00	Due	0.00
M.CODE:	SEV	0	MONT CO SHERIFF	0.00	COP-ISD SP ED	0.00	Intrst	
			MSU EXTENSION	0.00	COP-ISD EX SP ED	0.00	Total	
			ALBERT TWP OPER	0.00	F/A REAL,ALBERT FI	0.00		

PROP. ADDR: S CO RD 489  
T29N R1E SEC 26 S 1/2 OF LOT 19 FOREST PARK SUBD

SHOFF SAMUEL T  
2415 CO RD 489  
LEWISTON MI 49756

ALBERT TOWNSHIP  
Real & Personal Property  
Spec. Population: Ad Valorem+Special Acts

Parcel # Valuations Tax Heading Amount Tax Heading Amount --- Totals ---  
001-330-000-020-00 ----- 001-330-000-020-00 NO: 02669



CLASS: 401	PRE/MBT %	100	COUNTY ROADS	13.97	ALBERT ROADS	6.77	Tax	171.58
SCHOOL: 69030	TV	13,974	LIBRARY	8.38	ALBERT PARKS/CEM	6.98	W Admin	1.71
JOHANNESBURG-LE	AV	47,700	MCCOA	13.66	COP-ISD GENERAL	3.56	Due	173.29
M.CODE:	SEV	47,700	MONT CO SHERIFF	13.97	COP-ISD SP ED	11.61	Intrst	
			MSU EXTENSION	3.49	COP-ISD EX SP ED	8.81	Total	
			ALBERT TWP OPER	9.12	F/A REAL,ALBERT FI	71.26		

PROP. ADDR: 2377 S CO RD 489 SHOFF BRADLEY & SAMANTHA  
T29N R1E SEC 26 LOT 20 FOREST PARK SUB 2377 S CO RD 489  
LEWISTON MI 49756

001-330-000-021-00 ----- 001-330-000-021-00 NO: 02670



CLASS: 401	PRE/MBT %	0	COUNTY ROADS	6.69	ALBERT ROADS	3.24	Tax	82.18
SCHOOL: 69030	TV	6,696	LIBRARY	4.01	ALBERT PARKS/CEM	3.34	W Admin	0.82
JOHANNESBURG-LE	AV	10,800	MCCOA	6.55	COP-ISD GENERAL	1.70	Due	83.00
M.CODE:	SEV	10,800	MONT CO SHERIFF	6.69	COP-ISD SP ED	5.56	Intrst	
			MSU EXTENSION	1.67	COP-ISD EX SP ED	4.22	Total	
			ALBERT TWP OPER	4.37	F/A REAL,ALBERT FI	34.14		

PROP. ADDR: 2335 S CO RD 489 BUHRO RAYMOND  
T29N R1E SEC 26 LOT 21 FOREST PARK SUB 42 W. WOODWARD  
ECORSE MI 48229

001-330-000-022-00 ----- 001-330-000-022-00 NO: 02671



CLASS: 401	PRE/MBT %	0	COUNTY ROADS	19.79	ALBERT ROADS	9.59	Tax	243.04
SCHOOL: 69030	TV	19,791	LIBRARY	11.87	ALBERT PARKS/CEM	9.89	W Admin	2.43
JOHANNESBURG-LE	AV	34,600	MCCOA	19.35	COP-ISD GENERAL	5.05	Due	245.47
M.CODE:	SEV	34,600	MONT CO SHERIFF	19.79	COP-ISD SP ED	16.44	Intrst	
			MSU EXTENSION	4.94	COP-ISD EX SP ED	12.48	Total	
			ALBERT TWP OPER	12.92	F/A REAL,ALBERT FI	100.93		

PROP. ADDR: 2355 S CO RD 489 BUHRO RAYMOND  
T29N R1E SEC 26 LOT 22 & 23 FOREST PARK 42 W. WOODWARD  
ECORSE MI 48229

001-330-000-024-00 ----- 001-330-000-024-00 NO: 02672



CLASS: 401	PRE/MBT %	100	COUNTY ROADS	41.74	ALBERT ROADS	20.22	Tax	512.65
SCHOOL: 69030	TV	41,741	LIBRARY	25.04	ALBERT PARKS/CEM	20.87	W Admin	5.12
JOHANNESBURG-LE	AV	74,200	MCCOA	40.83	COP-ISD GENERAL	10.65	Due	517.77
M.CODE:	SEV	74,200	MONT CO SHERIFF	41.74	COP-ISD SP ED	34.68	Intrst	
			MSU EXTENSION	10.43	COP-ISD EX SP ED	26.33	Total	
			ALBERT TWP OPER	27.25	F/A REAL,ALBERT FI	212.87		

PROP. ADDR: 2293 CO RD 489 FOLEY CINDY L  
T29N R1E SEC 26 LOT 24 FOREST PARK SUB 2293 CO RD 489  
LEWISTON MI 49756

ALBERT TOWNSHIP  
Real & Personal Property  
Spec. Population: Ad Valorem+Special Acts

Parcel # Valuations Tax Heading Amount Tax Heading Amount --- Totals ---  
001-330-000-025-00 ----- 001-330-000-025-00 NO: 02673



CLASS: 401	PRE/MBT %	0	COUNTY ROADS	9.35	ALBERT ROADS	4.53	Tax	114.83
SCHOOL: 69030	TV	9,353	LIBRARY	5.61	ALBERT PARKS/CEM	4.67	W Admin	1.14
JOHANNESBURG-LE	AV	11,100	MCCOA	9.14	COP-ISD GENERAL	2.38	Due	115.97
M.CODE: SEV	SEV	11,100	MONT CO SHERIFF	9.35	COP-ISD SP ED	7.77	Intrst	
			MSU EXTENSION	2.33	COP-ISD EX SP ED	5.90	Total	
			ALBERT TWP OPER	6.10	F/A REAL,ALBERT FI	47.70		

PROP. ADDR: 2285 S CO RD 489  
T29N R1E SEC 26 LOT 25 & N 1/2 OF LOT 26 FOREST PARK SUB

STARK CHRISTOPHER  
2640 MANTZ ST  
LEWISTON MI 49756

001-330-000-027-00 ----- 001-330-000-027-00 NO: 02674



CLASS: 401	PRE/MBT %	0	COUNTY ROADS	35.98	ALBERT ROADS	17.43	Tax	441.88
SCHOOL: 69030	TV	35,980	LIBRARY	21.58	ALBERT PARKS/CEM	17.99	W Admin	4.41
JOHANNESBURG-LE	AV	79,900	MCCOA	35.19	COP-ISD GENERAL	9.18	Due	446.29
M.CODE: COREL	SEV	79,900	MONT CO SHERIFF	35.98	COP-ISD SP ED	29.89	Intrst	
			MSU EXTENSION	8.99	COP-ISD EX SP ED	22.69	Total	
			ALBERT TWP OPER	23.49	F/A REAL,ALBERT FI	183.49		

PROP. ADDR: 2251 S CO RD 489  
T29N R1E SEC 26 LOT 27 FOREST PARK SUB AND S 1/2 OF LOT 26  
FOREST PARK SUB

FOLEY TROY R  
2251 CO RD 489  
LEWISTON MI 49756

001-330-000-028-00 ----- 001-330-000-028-00 NO: 02675



CLASS: 402	PRE/MBT %	0	COUNTY ROADS	2.17	ALBERT ROADS	1.05	Tax	26.64
SCHOOL: 69030	TV	2,174	LIBRARY	1.30	ALBERT PARKS/CEM	1.08	W Admin	0.26
JOHANNESBURG-LE	AV	3,000	MCCOA	2.12	COP-ISD GENERAL	0.55	Due	26.90
M.CODE: COREL	SEV	3,000	MONT CO SHERIFF	2.17	COP-ISD SP ED	1.80	Intrst	
			MSU EXTENSION	0.54	COP-ISD EX SP ED	1.37	Total	
			ALBERT TWP OPER	1.41	F/A REAL,ALBERT FI	11.08		

PROP. ADDR: S CO RD 489  
T29N R1E SEC 26 LOT 28 FOREST PARK SUB

CURRY BRIAN K  
23718 ROUSCH  
EASTPOINTE MI 48021

001-330-000-029-00 ----- 001-330-000-029-00 NO: 02676



CLASS: 401	PRE/MBT %	0	COUNTY ROADS	21.92	ALBERT ROADS	10.62	Tax	269.26
SCHOOL: 69030	TV	21,928	LIBRARY	13.15	ALBERT PARKS/CEM	10.96	W Admin	2.69
JOHANNESBURG-LE	AV	29,800	MCCOA	21.44	COP-ISD GENERAL	5.59	Due	271.95
M.CODE: COREL	SEV	29,800	MONT CO SHERIFF	21.92	COP-ISD SP ED	18.21	Intrst	
			MSU EXTENSION	5.48	COP-ISD EX SP ED	13.83	Total	
			ALBERT TWP OPER	14.31	F/A REAL,ALBERT FI	111.83		

PROP. ADDR: 2195 S CO RD 489  
T29N R1E SEC 26 LOT 29 FOREST PARK SUB

CURRY BRIAN K  
23718 ROUSCH  
EASTPOINTE MI 48021



ALBERT TOWNSHIP  
Real & Personal Property  
Spec. Population: Ad Valorem+Special Acts

Parcel # Valuations Tax Heading Amount Tax Heading Amount --- Totals ---  
001-330-000-030-00 ----- 001-330-000-030-00 NO: 02677



CLASS: 402	PRE/MBT %	0	COUNTY ROADS	2.26	ALBERT ROADS	1.09	Tax	27.72
SCHOOL: 69030	TV	2,261	LIBRARY	1.35	ALBERT PARKS/CEM	1.13	W Admin	0.27
JOHANNESBURG-LE	AV	3,000	MCCOA	2.21	COP-ISD GENERAL	0.57	Due	27.99
M.CODE:	SEV	3,000	MONT CO SHERIFF	2.26	COP-ISD SP ED	1.87	Intrst	
			MSU EXTENSION	0.56	COP-ISD EX SP ED	1.42	Total	
			ALBERT TWP OPER	1.47	F/A REAL,ALBERT FI	11.53		

PROP. ADDR: 2180 S CO RD 489  
T29N R1E SEC 26 LOT 30 FOREST PARK SUB

BALHORN CHRISTOPHER A & KIM  
9339 PATTON ST  
LIVONIA MI 48150

001-330-000-031-00 ----- 001-330-000-031-00 NO: 02678



CLASS: 402	PRE/MBT %	0	COUNTY ROADS	2.17	ALBERT ROADS	1.05	Tax	26.64
SCHOOL: 69030	TV	2,174	LIBRARY	1.30	ALBERT PARKS/CEM	1.08	W Admin	0.26
JOHANNESBURG-LE	AV	3,000	MCCOA	2.12	COP-ISD GENERAL	0.55	Due	26.90
M.CODE:	SEV	3,000	MONT CO SHERIFF	2.17	COP-ISD SP ED	1.80	Intrst	
			MSU EXTENSION	0.54	COP-ISD EX SP ED	1.37	Total	
			ALBERT TWP OPER	1.41	F/A REAL,ALBERT FI	11.08		

PROP. ADDR:  
T29N R1E SEC 26 LOT 31 FOREST PARK SUB

BROWN RICHARD R ET UX  
4330 BRAUN RD  
SALINE MI 48176

001-330-000-032-00 ----- 001-330-000-032-00 NO: 02679



CLASS: 402	PRE/MBT %	0	COUNTY ROADS	2.73	ALBERT ROADS	1.32	Tax	33.49
SCHOOL: 69030	TV	2,730	LIBRARY	1.63	ALBERT PARKS/CEM	1.36	W Admin	0.33
JOHANNESBURG-LE	AV	3,000	MCCOA	2.67	COP-ISD GENERAL	0.69	Due	33.82
M.CODE:	SEV	3,000	MONT CO SHERIFF	2.73	COP-ISD SP ED	2.26	Intrst	
			MSU EXTENSION	0.68	COP-ISD EX SP ED	1.72	Total	
			ALBERT TWP OPER	1.78	F/A REAL,ALBERT FI	13.92		

PROP. ADDR:  
T29N R1E SEC 26 LOT 32 FOREST PARK SUB

POLLARD MATTHEW L & AMY  
32500 ALLEN CT  
LIVONIA MI 48154

001-330-000-033-00 ----- 001-330-000-033-00 NO: 02680



CLASS: 402	PRE/MBT %	0	COUNTY ROADS	2.73	ALBERT ROADS	1.32	Tax	33.49
SCHOOL: 69030	TV	2,730	LIBRARY	1.63	ALBERT PARKS/CEM	1.36	W Admin	0.33
JOHANNESBURG-LE	AV	3,000	MCCOA	2.67	COP-ISD GENERAL	0.69	Due	33.82
M.CODE:	SEV	3,000	MONT CO SHERIFF	2.73	COP-ISD SP ED	2.26	Intrst	
			MSU EXTENSION	0.68	COP-ISD EX SP ED	1.72	Total	
			ALBERT TWP OPER	1.78	F/A REAL,ALBERT FI	13.92		

PROP. ADDR:  
T29N R1E SEC 26 LOT 33 FOREST PARK SUB

GRZESIEK MELANIE B  
7866 TODD RD  
TEMPERANCE MI 48182

ALBERT TOWNSHIP  
Real & Personal Property  
Spec. Population: Ad Valorem+Special Acts

Parcel # Valuations Tax Heading Amount Tax Heading Amount --- Totals ---  
001-330-000-034-00 ----- 001-330-000-034-00 NO: 02681



CLASS: 401	PRE/MBT %	0	COUNTY ROADS	33.82	ALBERT ROADS	16.39	Tax	415.40
SCHOOL: 69030	TV	33,824	LIBRARY	20.29	ALBERT PARKS/CEM	16.91	W Admin	4.15
JOHANNESBURG-LE	AV	44,200	MCCOA	33.08	COP-ISD GENERAL	8.63	Due	419.55
M.CODE: SEV		44,200	MONT CO SHERIFF	33.82	COP-ISD SP ED	28.10	Intrst	
			MSU EXTENSION	8.45	COP-ISD EX SP ED	21.33	Total	
			ALBERT TWP OPER	22.08	F/A REAL,ALBERT FI	172.50		

PROP. ADDR: 2119 S CO RD 489 GRZESIEK MELANIE B  
T29N R1E SEC 26 LOT 34 FOREST PARK SUB 7866 TODD RD  
TEMPERANCE MI 48182

001-330-000-035-00 ----- 001-330-000-035-00 NO: 02682



CLASS: 401	PRE/MBT %	100	COUNTY ROADS	35.91	ALBERT ROADS	17.40	Tax	441.06
SCHOOL: 69030	TV	35,913	LIBRARY	21.54	ALBERT PARKS/CEM	17.95	W Admin	4.41
JOHANNESBURG-LE	AV	47,300	MCCOA	35.13	COP-ISD GENERAL	9.16	Due	445.47
M.CODE: SEV		47,300	MONT CO SHERIFF	35.91	COP-ISD SP ED	29.84	Intrst	
			MSU EXTENSION	8.97	COP-ISD EX SP ED	22.65	Total	
			ALBERT TWP OPER	23.45	F/A REAL,ALBERT FI	183.15		

PROP. ADDR: 2101 S CO RD 489 AUGER GARY K II  
T29N R1E SEC 26 LOT 35 FOREST PARK SUB PO BOX 784  
LEWISTON MI 49756

001-330-000-036-00 ----- 001-330-000-036-00 NO: 02683



CLASS: 401	PRE/MBT %	100	COUNTY ROADS	45.55	ALBERT ROADS	22.07	Tax	559.50
SCHOOL: 69030	TV	45,555	LIBRARY	27.33	ALBERT PARKS/CEM	22.77	W Admin	5.59
JOHANNESBURG-LE	AV	59,500	MCCOA	44.56	COP-ISD GENERAL	11.63	Due	565.09
M.CODE: COREL	SEV	59,500	MONT CO SHERIFF	45.55	COP-ISD SP ED	37.85	Intrst	
			MSU EXTENSION	11.38	COP-ISD EX SP ED	28.74	Total	
			ALBERT TWP OPER	29.74	F/A REAL,ALBERT FI	232.33		

PROP. ADDR: 2091 S CO RD 489 BAKER JENNIFER  
OWNER.....: BAKER JENNIFER C/O 3380 TERRACE DRIVE  
T29N R1E SEC 26 LOT 36 FOREST PARK SUB LEWISTON MI 49756

001-330-000-037-00 ----- 001-330-000-037-00 NO: 02684



CLASS: 401	PRE/MBT %	100	COUNTY ROADS	46.54	ALBERT ROADS	22.55	Tax	571.67
SCHOOL: 69030	TV	46,548	LIBRARY	27.92	ALBERT PARKS/CEM	23.27	W Admin	5.71
JOHANNESBURG-LE	AV	70,800	MCCOA	45.53	COP-ISD GENERAL	11.88	Due	577.38
M.CODE: SEV		70,800	MONT CO SHERIFF	46.54	COP-ISD SP ED	38.67	Intrst	
			MSU EXTENSION	11.63	COP-ISD EX SP ED	29.36	Total	
			ALBERT TWP OPER	30.39	F/A REAL,ALBERT FI	237.39		

PROP. ADDR: 2065 S CO RD 489 D'AGOSTINO MARGARET ETAL  
T29N R1E SEC 26 LOT 37 FOREST PARK SUB 2065 COUNTY ROAD 489  
LEWISTON MI 49756

ALBERT TOWNSHIP  
Real & Personal Property  
Spec. Population: Ad Valorem+Special Acts

Parcel # Valuations Tax Heading Amount Tax Heading Amount --- Totals ---  
001-330-000-038-00 ----- 001-330-000-038-00 NO: 02685



CLASS: 401	PRE/MBT %	100	COUNTY ROADS	50.09	ALBERT ROADS	24.27	Tax	615.19
SCHOOL: 69030	TV	50,090	LIBRARY	30.05	ALBERT PARKS/CEM	25.04	W Admin	6.15
JOHANNESBURG-LE	AV	77,000	MCCOA	48.99	COP-ISD GENERAL	12.78	Due	621.34
M.CODE: SEV		77,000	MONT CO SHERIFF	50.09	COP-ISD SP ED	41.61	Intrst	
			MSU EXTENSION	12.52	COP-ISD EX SP ED	31.60	Total	
			ALBERT TWP OPER	32.70	F/A REAL,ALBERT FI	255.45		

PROP. ADDR: 2041 S CO RD 489 COX DONALD & LYNN E  
T29N R1E SEC 26 LOT 38 LESS E 135 FT ALSO N 23 FT OF LOT 39 2041 S CO RD 489  
LESS E 135 FT FOREST PARK SUB # 1 LEWISTON MI 49756

001-330-000-039-00 ----- 001-330-000-039-00 NO: 02686



CLASS: 401	PRE/MBT %	100	COUNTY ROADS	31.65	ALBERT ROADS	15.34	Tax	388.80
SCHOOL: 69030	TV	31,659	LIBRARY	18.99	ALBERT PARKS/CEM	15.82	W Admin	3.88
JOHANNESBURG-LE	AV	41,100	MCCOA	30.96	COP-ISD GENERAL	8.08	Due	392.68
M.CODE: COREL	SEV	41,100	MONT CO SHERIFF	31.65	COP-ISD SP ED	26.30	Intrst	
			MSU EXTENSION	7.91	COP-ISD EX SP ED	19.97	Total	
			ALBERT TWP OPER	20.67	F/A REAL,ALBERT FI	161.46		

PROP. ADDR: 2015 S CO RD 489 WELCH ROY & HIGGINS KATHERINE  
T29N R1E SEC 26 LOT 39 FOREST PARK SUB LESS N 23 FT & E 135 FT 2015 S CO RD 489  
THEREOF LEWISTON MI 49756

001-330-000-039-01 ----- 001-330-000-039-01 NO: 02687



CLASS: 401	PRE/MBT %	0	COUNTY ROADS	26.56	ALBERT ROADS	12.87	Tax	326.21
SCHOOL: 69030	TV	26,561	LIBRARY	15.93	ALBERT PARKS/CEM	13.28	W Admin	3.26
JOHANNESBURG-LE	AV	41,800	MCCOA	25.98	COP-ISD GENERAL	6.78	Due	329.47
M.CODE: SEV		41,800	MONT CO SHERIFF	26.56	COP-ISD SP ED	22.06	Intrst	
			MSU EXTENSION	6.64	COP-ISD EX SP ED	16.75	Total	
			ALBERT TWP OPER	17.34	F/A REAL,ALBERT FI	135.46		

PROP. ADDR: 5090 BIG WOLF LN FOOR ANTHONY & MONICA  
T29N R1E SEC 26 THE E 135 FT OF LOTS 38 & 39 FOREST PARK SUB # 6368 MCINTIRE CT  
1 TIPTON MI 49287

001-330-000-040-00 ----- 001-330-000-040-00 NO: 02688



CLASS: 401	PRE/MBT %	0	COUNTY ROADS	38.45	ALBERT ROADS	18.63	Tax	472.24
SCHOOL: 69030	TV	38,451	LIBRARY	23.07	ALBERT PARKS/CEM	19.22	W Admin	4.72
JOHANNESBURG-LE	AV	63,300	MCCOA	37.61	COP-ISD GENERAL	9.81	Due	476.96
M.CODE: SEV		63,300	MONT CO SHERIFF	38.45	COP-ISD SP ED	31.94	Intrst	
			MSU EXTENSION	9.61	COP-ISD EX SP ED	24.25	Total	
			ALBERT TWP OPER	25.10	F/A REAL,ALBERT FI	196.10		

PROP. ADDR: 2734 MARY ANNE DR WENZEL RONALD R JR & KIMBERLY  
T29N R1E SEC 26 LOT 40 FOREST PARK # 1 25346 BROOKVIEW BLVD  
BROWNSTOWN MI 48134

ALBERT TOWNSHIP  
Real & Personal Property  
Spec. Population: Ad Valorem+Special Acts

Parcel # Valuations Tax Heading Amount Tax Heading Amount --- Totals ---  
001-330-000-041-00 ----- 001-330-000-041-00 NO: 02689



CLASS: 402	PRE/MBT %	0	COUNTY ROADS	2.17	ALBERT ROADS	1.05	Tax	26.64
SCHOOL: 69030	TV	2,174	LIBRARY	1.30	ALBERT PARKS/CEM	1.08	W Admin	0.26
JOHANNESBURG-LE	AV	3,000	MCCOA	2.12	COP-ISD GENERAL	0.55	Due	26.90
M.CODE:	SEV	3,000	MONT CO SHERIFF	2.17	COP-ISD SP ED	1.80	Intrst	
			MSU EXTENSION	0.54	COP-ISD EX SP ED	1.37	Total	
			ALBERT TWP OPER	1.41	F/A REAL,ALBERT FI	11.08		

PROP. ADDR: MARY ANNE DR  
T29N R1E SEC 26 LOT 41 FOREST PARK # 1

WENZEL RONALD R JR & KIMBERLY  
25346 BROOKVIEW BLVD  
BROWNSTOWN MI 48134

001-330-000-042-00 ----- 001-330-000-042-00 NO: 02690



CLASS: 402	PRE/MBT %	0	COUNTY ROADS	2.17	ALBERT ROADS	1.05	Tax	26.64
SCHOOL: 69030	TV	2,174	LIBRARY	1.30	ALBERT PARKS/CEM	1.08	W Admin	0.26
JOHANNESBURG-LE	AV	3,000	MCCOA	2.12	COP-ISD GENERAL	0.55	Due	26.90
M.CODE:	SEV	3,000	MONT CO SHERIFF	2.17	COP-ISD SP ED	1.80	Intrst	
			MSU EXTENSION	0.54	COP-ISD EX SP ED	1.37	Total	
			ALBERT TWP OPER	1.41	F/A REAL,ALBERT FI	11.08		

PROP. ADDR: MARY ANNE DR  
T29N R1E SEC 26 LOT 42 FOREST PARK # 1

WENZEL RONALD R JR & KIMBERLY  
25346 BROOKVIEW BLVD  
BROWNSTOWN MI 48134

001-330-000-043-00 ----- 001-330-000-043-00 NO: 02691



CLASS: 401	PRE/MBT %	0	COUNTY ROADS	29.84	ALBERT ROADS	14.46	Tax	366.54
SCHOOL: 69030	TV	29,847	LIBRARY	17.90	ALBERT PARKS/CEM	14.92	W Admin	3.66
JOHANNESBURG-LE	AV	49,300	MCCOA	29.19	COP-ISD GENERAL	7.61	Due	370.20
M.CODE:	SEV	49,300	MONT CO SHERIFF	29.84	COP-ISD SP ED	24.79	Intrst	
			MSU EXTENSION	7.46	COP-ISD EX SP ED	18.83	Total	
			ALBERT TWP OPER	19.49	F/A REAL,ALBERT FI	152.21		

PROP. ADDR: 2678 MARY ANNE DR  
T29N R1E SEC 26 LOT 43 FOREST PARK SUB #1

VERNIER RICHARD & JUDITH  
8760 IRA ROAD  
IRA MI 48023

001-330-000-044-00 ----- 001-330-000-044-00 NO: 02692



CLASS: 402	PRE/MBT %	0	COUNTY ROADS	2.73	ALBERT ROADS	1.32	Tax	33.49
SCHOOL: 69030	TV	2,730	LIBRARY	1.63	ALBERT PARKS/CEM	1.36	W Admin	0.33
JOHANNESBURG-LE	AV	3,000	MCCOA	2.67	COP-ISD GENERAL	0.69	Due	33.82
M.CODE:	SEV	3,000	MONT CO SHERIFF	2.73	COP-ISD SP ED	2.26	Intrst	
			MSU EXTENSION	0.68	COP-ISD EX SP ED	1.72	Total	
			ALBERT TWP OPER	1.78	F/A REAL,ALBERT FI	13.92		

PROP. ADDR: 2659  
T29N R1E SEC 26 LOT 44 FOREST PARK # 1

BENNETT JASON & LORI H/W  
284 E DOPP RD  
MIDLAND MI 48640

ALBERT TOWNSHIP  
Real & Personal Property  
Spec. Population: Ad Valorem+Special Acts

Parcel # Valuations Tax Heading Amount Tax Heading Amount --- Totals ---  
001-330-000-045-00 ----- 001-330-000-045-00 NO: 02693



CLASS	PRE/MBT %	Valuations	Tax Heading	Amount	Tax Heading	Amount		Totals
402	0		COUNTY ROADS	2.17	ALBERT ROADS	1.05	Tax	26.64
SCHOOL: 69030	TV	2,174	LIBRARY	1.30	ALBERT PARKS/CEM	1.08	W Admin	0.26
JOHANNESBURG-LE	AV	3,000	MCCOA	2.12	COP-ISD GENERAL	0.55	Due	26.90
M.CODE: SEV	3,000		MONT CO SHERIFF	2.17	COP-ISD SP ED	1.80	Intrst	
			MSU EXTENSION	0.54	COP-ISD EX SP ED	1.37	Total	
			ALBERT TWP OPER	1.41	F/A REAL,ALBERT FI	11.08		

PROP. ADDR: SHAFFER RONALD  
T29N R1E SEC 26 LOT 45 FOREST PARK # 1 2424 S. IRISH ROAD  
DAVISON MI 48423

001-330-000-046-00 ----- 001-330-000-046-00 NO: 02694



CLASS	PRE/MBT %	Valuations	Tax Heading	Amount	Tax Heading	Amount		Totals
402	0		COUNTY ROADS	2.17	ALBERT ROADS	1.05	Tax	26.64
SCHOOL: 69030	TV	2,174	LIBRARY	1.30	ALBERT PARKS/CEM	1.08	W Admin	0.26
JOHANNESBURG-LE	AV	3,000	MCCOA	2.12	COP-ISD GENERAL	0.55	Due	26.90
M.CODE: SEV	3,000		MONT CO SHERIFF	2.17	COP-ISD SP ED	1.80	Intrst	
			MSU EXTENSION	0.54	COP-ISD EX SP ED	1.37	Total	
			ALBERT TWP OPER	1.41	F/A REAL,ALBERT FI	11.08		

PROP. ADDR: KORTAS GERALD &  
T29N R1E SEC 26 LOT 46 FOREST PARK # 1 KORTAS KENNETH JT  
17131 W 15 MILE RD  
LEROY MI 49655

001-330-000-047-00 ----- 001-330-000-047-00 NO: 02695



CLASS	PRE/MBT %	Valuations	Tax Heading	Amount	Tax Heading	Amount		Totals
402	0		COUNTY ROADS	2.00	ALBERT ROADS	0.97	Tax	24.56
SCHOOL: 69030	TV	2,003	LIBRARY	1.20	ALBERT PARKS/CEM	1.00	W Admin	0.24
JOHANNESBURG-LE	AV	3,000	MCCOA	1.95	COP-ISD GENERAL	0.51	Due	24.80
M.CODE: SEV	3,000		MONT CO SHERIFF	2.00	COP-ISD SP ED	1.66	Intrst	
			MSU EXTENSION	0.50	COP-ISD EX SP ED	1.26	Total	
			ALBERT TWP OPER	1.30	F/A REAL,ALBERT FI	10.21		

PROP. ADDR: MARTIN RONALD A & KELLY L  
T29N R1E SEC 26 LOT 47 FOREST PARK # 1 3271 CLINTON DR  
LEWISTON MI 49756

ALBERT TOWNSHIP  
Real & Personal Property  
Spec. Population: Ad Valorem+Special Acts

Parcel # Valuations Tax Heading Amount Tax Heading Amount --- Totals ---  
001-330-000-048-00 ----- 001-330-000-048-00 NO: 02696



CLASS	PRE/MBT %	Valuations	Tax Heading	Amount	Tax Heading	Amount		Totals
401	100		COUNTY ROADS	43.76	ALBERT ROADS	21.20	Tax	537.51
SCHOOL: 69030	TV	43,765	LIBRARY	26.25	ALBERT PARKS/CEM	21.88	W Admin	5.37
JOHANNESBURG-LE	AV	76,300	MCCOA	42.81	COP-ISD GENERAL	11.17	Due	542.88
M.CODE: COREL	SEV	76,300	MONT CO SHERIFF	43.76	COP-ISD SP ED	36.36	Intrst	
			MSU EXTENSION	10.94	COP-ISD EX SP ED	27.61	Total	
			ALBERT TWP OPER	28.57	F/A REAL,ALBERT FI	223.20		

PROP. ADDR: 2600 MARY ANNE DR  
T29N R1E SEC 26 LOT 48 FOREST PARK # 1

WILLIAMS JOSHUA D & ASHLEY  
2600 MARY ANN DR  
LEWISTON MI 49756

001-330-000-049-00 ----- 001-330-000-049-00 NO: 02697



CLASS	PRE/MBT %	Valuations	Tax Heading	Amount	Tax Heading	Amount		Totals
402	100		COUNTY ROADS	2.00	ALBERT ROADS	0.97	Tax	24.56
SCHOOL: 69030	TV	2,003	LIBRARY	1.20	ALBERT PARKS/CEM	1.00	W Admin	0.24
JOHANNESBURG-LE	AV	3,000	MCCOA	1.95	COP-ISD GENERAL	0.51	Due	24.80
M.CODE:	SEV	3,000	MONT CO SHERIFF	2.00	COP-ISD SP ED	1.66	Intrst	
			MSU EXTENSION	0.50	COP-ISD EX SP ED	1.26	Total	
			ALBERT TWP OPER	1.30	F/A REAL,ALBERT FI	10.21		

PROP. ADDR:  
T29N R1E SEC 26 LOT 49 FOREST PARK # 1

MARTIN RONALD A & KELLY L  
3271 CLINTON DR  
LEWISTON MI 49756

001-330-000-050-00 ----- 001-330-000-050-00 NO: 02698



CLASS	PRE/MBT %	Valuations	Tax Heading	Amount	Tax Heading	Amount		Totals
401	100		COUNTY ROADS	42.62	ALBERT ROADS	20.65	Tax	523.51
SCHOOL: 69030	TV	42,627	LIBRARY	25.57	ALBERT PARKS/CEM	21.31	W Admin	5.23
JOHANNESBURG-LE	AV	72,800	MCCOA	41.69	COP-ISD GENERAL	10.88	Due	528.74
M.CODE: CAPIT	SEV	72,800	MONT CO SHERIFF	42.62	COP-ISD SP ED	35.41	Intrst	
			MSU EXTENSION	10.65	COP-ISD EX SP ED	26.89	Total	
			ALBERT TWP OPER	27.83	F/A REAL,ALBERT FI	217.39		

PROP. ADDR: 2550 MARY ANNE DR  
T29N R1E SEC 26 LOT 50 FOREST PARK # 1

ROCHELEAU EDWARD J &  
ROCHELEAU JEROME J JT  
7468 BETHEL  
OLIVE BRANCH MS 38654

ALBERT TOWNSHIP  
Real & Personal Property  
Spec. Population: Ad Valorem+Special Acts

Parcel # Valuations Tax Heading Amount Tax Heading Amount --- Totals ---  
001-330-000-051-00 ----- 001-330-000-051-00 NO: 02699



CLASS: 401	PRE/MBT %	100	COUNTY ROADS	43.00	ALBERT ROADS	20.84	Tax	528.19
SCHOOL: 69030	TV	43,006	LIBRARY	25.80	ALBERT PARKS/CEM	21.50	W Admin	5.28
JOHANNESBURG-LE	AV	73,000	MCCOA	42.06	COP-ISD GENERAL	10.97	Due	533.47
M.CODE: COREL	SEV	73,000	MONT CO SHERIFF	43.00	COP-ISD SP ED	35.73	Intrst	
			MSU EXTENSION	10.75	COP-ISD EX SP ED	27.13	Total	
			ALBERT TWP OPER	28.08	F/A REAL,ALBERT FI	219.33		

PROP. ADDR: 2536 MARY ANNE DR  
T29N R1E SEC 26 LOT 51 FOREST PARK # 1

CURIO SANDRA  
2536 MARY ANNE DR  
LEWISTON MI 49756

001-330-000-052-00 ----- 001-330-000-052-00 NO: 02700



CLASS: 402	PRE/MBT %	0	COUNTY ROADS	2.17	ALBERT ROADS	1.05	Tax	26.64
SCHOOL: 69030	TV	2,174	LIBRARY	1.30	ALBERT PARKS/CEM	1.08	W Admin	0.26
JOHANNESBURG-LE	AV	3,000	MCCOA	2.12	COP-ISD GENERAL	0.55	Due	26.90
M.CODE:	SEV	3,000	MONT CO SHERIFF	2.17	COP-ISD SP ED	1.80	Intrst	
			MSU EXTENSION	0.54	COP-ISD EX SP ED	1.37	Total	
			ALBERT TWP OPER	1.41	F/A REAL,ALBERT FI	11.08		

PROP. ADDR:  
T29N R1E SEC 26 LOT 52 FOREST PARK # 1

MCDONALD DUNCAN W & ALICE V  
19843 MELVIN  
LIVONIA MI 48152

001-330-000-053-00 ----- 001-330-000-053-00 NO: 02701



CLASS: 401	PRE/MBT %	100	COUNTY ROADS	44.77	ALBERT ROADS	21.69	Tax	549.90
SCHOOL: 69030	TV	44,775	LIBRARY	26.86	ALBERT PARKS/CEM	22.38	W Admin	5.49
JOHANNESBURG-LE	AV	73,400	MCCOA	43.79	COP-ISD GENERAL	11.43	Due	555.39
M.CODE: LERET	SEV	73,400	MONT CO SHERIFF	44.77	COP-ISD SP ED	37.20	Intrst	
			MSU EXTENSION	11.19	COP-ISD EX SP ED	28.24	Total	
			ALBERT TWP OPER	29.23	F/A REAL,ALBERT FI	228.35		

PROP. ADDR: 2490 MARY ANNE DR  
T29N R1E SEC 26 LOT 53 FOREST PARK # 1

HUFF JUSTIN L  
2490 MARY ANNE DR  
LEWISTON MI 49756

001-330-000-054-00 ----- 001-330-000-054-00 NO: 02702



CLASS: 402	PRE/MBT %	100	COUNTY ROADS	4.04	ALBERT ROADS	1.95	Tax	49.63
SCHOOL: 69030	TV	4,044	LIBRARY	2.42	ALBERT PARKS/CEM	2.02	W Admin	0.49
JOHANNESBURG-LE	AV	4,600	MCCOA	3.95	COP-ISD GENERAL	1.03	Due	50.12
M.CODE:	SEV	4,600	MONT CO SHERIFF	4.04	COP-ISD SP ED	3.36	Intrst	
			MSU EXTENSION	1.01	COP-ISD EX SP ED	2.55	Total	
			ALBERT TWP OPER	2.64	F/A REAL,ALBERT FI	20.62		

PROP. ADDR: MARY ANNE DR  
T29N R1E SEC 26 LOT 54 FOREST PARK # 1

HUFF JUSTIN L  
2490 MARY ANNE DRIVE  
LEWISTON MI 49756

ALBERT TOWNSHIP  
Real & Personal Property  
Spec. Population: Ad Valorem+Special Acts

Parcel # Valuations Tax Heading Amount Tax Heading Amount --- Totals ---  
001-330-000-055-00 ----- 001-330-000-055-00 NO: 02703



CLASS	PRE/MBT %	Valuations	Tax Heading	Amount	Tax Heading	Amount		Totals
402	0		COUNTY ROADS	2.73	ALBERT ROADS	1.32	Tax	33.49
SCHOOL: 69030	TV	2,730	LIBRARY	1.63	ALBERT PARKS/CEM	1.36	W Admin	0.33
JOHANNESBURG-LE	AV	3,000	MCCOA	2.67	COP-ISD GENERAL	0.69	Due	33.82
M.CODE: SEV	3,000		MONT CO SHERIFF	2.73	COP-ISD SP ED	2.26	Intrst	
			MSU EXTENSION	0.68	COP-ISD EX SP ED	1.72	Total	
			ALBERT TWP OPER	1.78	F/A REAL,ALBERT FI	13.92		

PROP. ADDR: MARY ANNE DR  
T29N R1E SEC 26 LOT 55 FOREST PARK # 1

VANDRIESSCHE KARA &  
VANDRIESSCHE DANIEL  
304 MARSAC  
BAY CITY MI 48708

001-330-000-056-00 ----- 001-330-000-056-00 NO: 02704



CLASS	PRE/MBT %	Valuations	Tax Heading	Amount	Tax Heading	Amount		Totals
402	0		COUNTY ROADS	2.73	ALBERT ROADS	1.32	Tax	33.49
SCHOOL: 69030	TV	2,730	LIBRARY	1.63	ALBERT PARKS/CEM	1.36	W Admin	0.33
JOHANNESBURG-LE	AV	3,000	MCCOA	2.67	COP-ISD GENERAL	0.69	Due	33.82
M.CODE: SEV	3,000		MONT CO SHERIFF	2.73	COP-ISD SP ED	2.26	Intrst	
			MSU EXTENSION	0.68	COP-ISD EX SP ED	1.72	Total	
			ALBERT TWP OPER	1.78	F/A REAL,ALBERT FI	13.92		

PROP. ADDR: MARY ANNE DR  
T29N R1E SEC 26 LOT 56 FOREST PARK # 1

VANDRIESSCHE KARA &  
VANDRIESSCHE DANIEL  
304 MARSAC  
BAY CITY MI 48708

001-330-000-057-00 ----- 001-330-000-057-00 NO: 02705



CLASS	PRE/MBT %	Valuations	Tax Heading	Amount	Tax Heading	Amount		Totals
402	0		COUNTY ROADS	2.73	ALBERT ROADS	1.32	Tax	33.49
SCHOOL: 69030	TV	2,730	LIBRARY	1.63	ALBERT PARKS/CEM	1.36	W Admin	0.33
JOHANNESBURG-LE	AV	3,000	MCCOA	2.67	COP-ISD GENERAL	0.69	Due	33.82
M.CODE: SEV	3,000		MONT CO SHERIFF	2.73	COP-ISD SP ED	2.26	Intrst	
			MSU EXTENSION	0.68	COP-ISD EX SP ED	1.72	Total	
			ALBERT TWP OPER	1.78	F/A REAL,ALBERT FI	13.92		

PROP. ADDR: MARY ANNE DR  
T29N R1E SEC 26 LOT 57 FOREST PARK SUB # 1

LAMB DOROTHY A  
2326 MARY ANNE DR  
LEWISTON MI 49756



ALBERT TOWNSHIP  
Real & Personal Property  
Spec. Population: Ad Valorem+Special Acts

Parcel # Valuations Tax Heading Amount Tax Heading Amount --- Totals ---  
001-330-000-058-00 ----- 001-330-000-058-00 NO: 02706



CLASS: 402	PRE/MBT %	0	COUNTY ROADS	2.73	ALBERT ROADS	1.32	Tax	33.49
SCHOOL: 69030	TV	2,730	LIBRARY	1.63	ALBERT PARKS/CEM	1.36	W Admin	0.33
JOHANNESBURG-LE AV		3,000	MCCOA	2.67	COP-ISD GENERAL	0.69	Due	33.82
M.CODE: SEV		3,000	MONT CO SHERIFF	2.73	COP-ISD SP ED	2.26	Intrst	
			MSU EXTENSION	0.68	COP-ISD EX SP ED	1.72	Total	
			ALBERT TWP OPER	1.78	F/A REAL,ALBERT FI	13.92		

PROP. ADDR: MARY ANNE DR LAMB DOROTHY A  
T29N R1E SEC 26 LOT 58 FOREST PARK SUB # 1 2326 MARY ANNE DR  
LEWISTON MI 49756

001-330-000-059-00 ----- 001-330-000-059-00 NO: 02707



CLASS: 402	PRE/MBT %	0	COUNTY ROADS	2.73	ALBERT ROADS	1.32	Tax	33.49
SCHOOL: 69030	TV	2,730	LIBRARY	1.63	ALBERT PARKS/CEM	1.36	W Admin	0.33
JOHANNESBURG-LE AV		3,000	MCCOA	2.67	COP-ISD GENERAL	0.69	Due	33.82
M.CODE: SEV		3,000	MONT CO SHERIFF	2.73	COP-ISD SP ED	2.26	Intrst	
			MSU EXTENSION	0.68	COP-ISD EX SP ED	1.72	Total	
			ALBERT TWP OPER	1.78	F/A REAL,ALBERT FI	13.92		

PROP. ADDR: MARY ANNE DR LAMB DOROTHY A  
T29N R1E SEC 26 LOT 59 FOREST PARK SUB # 1 2326 MARY ANNE DR  
LEWISTON MI 49756

001-330-000-060-00 ----- 001-330-000-060-00 NO: 02708



CLASS: 401	PRE/MBT %	0	COUNTY ROADS	35.03	ALBERT ROADS	16.97	Tax	430.28
SCHOOL: 69030	TV	35,037	LIBRARY	21.02	ALBERT PARKS/CEM	17.51	W Admin	4.30
JOHANNESBURG-LE AV		59,900	MCCOA	34.27	COP-ISD GENERAL	8.94	Due	434.58
M.CODE: SEV		59,900	MONT CO SHERIFF	35.03	COP-ISD SP ED	29.11	Intrst	
			MSU EXTENSION	8.75	COP-ISD EX SP ED	22.10	Total	
			ALBERT TWP OPER	22.87	F/A REAL,ALBERT FI	178.68		

PROP. ADDR: 2375 MARY ANNE DR VANCONANT CURT E  
T29N R1E SEC 26 LOT 60 FOREST PARK SUB # 1 420 W IROQUOIS RD  
PONTIAC MI 48341

001-330-000-061-00 ----- 001-330-000-061-00 NO: 02709



CLASS: 401	PRE/MBT %	0	COUNTY ROADS	74.22	ALBERT ROADS	35.96	Tax	911.59
SCHOOL: 69030	TV	74,220	LIBRARY	44.53	ALBERT PARKS/CEM	37.11	W Admin	9.11
JOHANNESBURG-LE AV		86,900	MCCOA	72.60	COP-ISD GENERAL	18.94	Due	920.70
M.CODE: SEV		86,900	MONT CO SHERIFF	74.22	COP-ISD SP ED	61.66	Intrst	
			MSU EXTENSION	18.55	COP-ISD EX SP ED	46.82	Total	
			ALBERT TWP OPER	48.46	F/A REAL,ALBERT FI	378.52		

PROP. ADDR: 2389 MARY ANNE DR KAIP BRIAN F & AMY L TRUST  
T29N R1E SEC 26 LOT 61 FOREST PARK #1 2656 DOWNEY DR  
TROY MI 48083

ALBERT TOWNSHIP  
Real & Personal Property  
Spec. Population: Ad Valorem+Special Acts

Parcel # Valuations Tax Heading Amount Tax Heading Amount --- Totals ---  
001-330-000-062-00 ----- 001-330-000-062-00 NO: 02710



CLASS	PRE/MBT %	Valuations	Tax Heading	Amount	Tax Heading	Amount		Totals
402	100		COUNTY ROADS	2.73	ALBERT ROADS	1.32	Tax	33.49
SCHOOL: 69030	TV	2,730	LIBRARY	1.63	ALBERT PARKS/CEM	1.36	W Admin	0.33
JOHANNESBURG-LE	AV	3,000	MCCOA	2.67	COP-ISD GENERAL	0.69	Due	33.82
M.CODE: SEV	3,000		MONT CO SHERIFF	2.73	COP-ISD SP ED	2.26	Intrst	
			MSU EXTENSION	0.68	COP-ISD EX SP ED	1.72	Total	
			ALBERT TWP OPER	1.78	F/A REAL,ALBERT FI	13.92		

PROP. ADDR:  
T29N R1E SEC 26 LOT 62 FOREST PARK #1

MORAN PAULETTE  
2431 MARY ANNE DR  
LEWISTON MI 49756

001-330-000-063-00 ----- 001-330-000-063-00 NO:



CLASS	PRE/MBT %	Valuations	Tax Heading	Amount	Tax Heading	Amount		Totals
401	100		COUNTY ROADS	0.00	ALBERT ROADS	0.00	Tax	0.00
SCHOOL: 69030	TV	0	LIBRARY	0.00	ALBERT PARKS/CEM	0.00	W Admin	0.00
JOHANNESBURG-LE	AV	0	MCCOA	0.00	COP-ISD GENERAL	0.00	Due	0.00
M.CODE: SEV	0		MONT CO SHERIFF	0.00	COP-ISD SP ED	0.00	Intrst	
			MSU EXTENSION	0.00	COP-ISD EX SP ED	0.00	Total	
			ALBERT TWP OPER	0.00	F/A REAL,ALBERT FI	0.00		

PROP. ADDR: 2431 MARY ANNE DR  
MAP NUM: MBOR24-PV03  
T29N R1E SEC 26 LOT 63 FOREST PARK #1

MORAN PAULETTE  
2431 MARY ANNE DR  
LEWISTON MI 49756

001-330-000-064-00 ----- 001-330-000-064-00 NO: 02711



CLASS	PRE/MBT %	Valuations	Tax Heading	Amount	Tax Heading	Amount		Totals
401	100		COUNTY ROADS	21.24	ALBERT ROADS	10.29	Tax	260.91
SCHOOL: 69030	TV	21,247	LIBRARY	12.74	ALBERT PARKS/CEM	10.62	W Admin	2.60
JOHANNESBURG-LE	AV	33,800	MCCOA	20.78	COP-ISD GENERAL	5.42	Due	263.51
M.CODE: SEV	33,800		MONT CO SHERIFF	21.24	COP-ISD SP ED	17.65	Intrst	
			MSU EXTENSION	5.31	COP-ISD EX SP ED	13.40	Total	
			ALBERT TWP OPER	13.87	F/A REAL,ALBERT FI	108.35		

PROP. ADDR: 2451 MARY ANNE DR  
T29N R1E SEC 26 LOT 64 FOREST PARK # 1

TURPIN JEFFERY G  
C/O RON MARTIN  
3271 CLINTON DRIVE  
LEWISTON MI 49756

ALBERT TOWNSHIP  
Real & Personal Property  
Spec. Population: Ad Valorem+Special Acts

Parcel # Valuations Tax Heading Amount Tax Heading Amount --- Totals ---  
001-330-000-065-00 ----- 001-330-000-065-00 NO: 02712



CLASS	PRE/MBT %	Valuations	Tax Heading	Amount	Tax Heading	Amount		Totals
402		100	COUNTY ROADS	2.73	ALBERT ROADS	1.32	Tax	33.49
SCHOOL: 69030	TV	2,730	LIBRARY	1.63	ALBERT PARKS/CEM	1.36	W Admin	0.33
JOHANNESBURG-LE	AV	3,000	MCCOA	2.67	COP-ISD GENERAL	0.69	Due	33.82
M.CODE: SEV		3,000	MONT CO SHERIFF	2.73	COP-ISD SP ED	2.26	Intrst	
			MSU EXTENSION	0.68	COP-ISD EX SP ED	1.72	Total	
			ALBERT TWP OPER	1.78	F/A REAL,ALBERT FI	13.92		

PROP. ADDR:  
T29N R1E SEC 26 LOT 65 FOREST PARK # 1

TURPIN JEFFERY G  
C/O RON MARTIN  
3271 CLINTON DRIVE  
LEWISTON MI 49756

001-330-000-066-00 ----- 001-330-000-066-00 NO: 02713



CLASS	PRE/MBT %	Valuations	Tax Heading	Amount	Tax Heading	Amount		Totals
402		100	COUNTY ROADS	2.73	ALBERT ROADS	1.32	Tax	33.49
SCHOOL: 69030	TV	2,730	LIBRARY	1.63	ALBERT PARKS/CEM	1.36	W Admin	0.33
JOHANNESBURG-LE	AV	3,000	MCCOA	2.67	COP-ISD GENERAL	0.69	Due	33.82
M.CODE: SEV		3,000	MONT CO SHERIFF	2.73	COP-ISD SP ED	2.26	Intrst	
			MSU EXTENSION	0.68	COP-ISD EX SP ED	1.72	Total	
			ALBERT TWP OPER	1.78	F/A REAL,ALBERT FI	13.92		

PROP. ADDR:  
T29N R1E SEC 26 LOT 66 FOREST PARK # 1

TURPIN JEFFERY G  
C/O RON MARTIN  
3271 CLINTON DRIVE  
LEWISTON MI 49756

001-330-000-067-00 ----- 001-330-000-067-00 NO: 02714



CLASS	PRE/MBT %	Valuations	Tax Heading	Amount	Tax Heading	Amount		Totals
402		0	COUNTY ROADS	5.35	ALBERT ROADS	2.59	Tax	65.70
SCHOOL: 69030	TV	5,355	LIBRARY	3.21	ALBERT PARKS/CEM	2.67	W Admin	0.65
JOHANNESBURG-LE	AV	5,900	MCCOA	5.23	COP-ISD GENERAL	1.36	Due	66.35
M.CODE: SEV		5,900	MONT CO SHERIFF	5.35	COP-ISD SP ED	4.44	Intrst	
			MSU EXTENSION	1.33	COP-ISD EX SP ED	3.37	Total	
			ALBERT TWP OPER	3.49	F/A REAL,ALBERT FI	27.31		

PROP. ADDR:  
T29N R1E SEC 26 LOTS 67 - 68 FOREST PARK # 1

DEHATE MATTHEW J & DENEEN M H/W  
13685 S SEYMOUR RD  
MONTROSE MI 48457

ALBERT TOWNSHIP  
Real & Personal Property  
Spec. Population: Ad Valorem+Special Acts

Parcel # Valuations Tax Heading Amount Tax Heading Amount --- Totals ---  
001-330-000-069-00 ----- 001-330-000-069-00 NO: 02715



CLASS: 401	PRE/MBT %	100	COUNTY ROADS	91.33	ALBERT ROADS	44.25	Tax	1,121.76
SCHOOL: 69030	TV	91,332	LIBRARY	54.79	ALBERT PARKS/CEM	45.66	W Admin	11.21
JOHANNESBURG-LE	AV	166,700	MCCOA	89.34	COP-ISD GENERAL	23.31	Due	1,132.97
M.CODE:	SEV	166,700	MONT CO SHERIFF	91.33	COP-ISD SP ED	75.88	Intrst	
			MSU EXTENSION	22.83	COP-ISD EX SP ED	57.62	Total	
			ALBERT TWP OPER	59.63	F/A REAL,ALBERT FI	465.79		

PROP. ADDR: 2551 MARY ANNE DR  
T29N R1E SEC 26 LOT 69 FOREST PARK # 1

MAY JAMES C & KAREN M  
2551 MARY ANNE DR  
LEWISTON MI 49756

001-330-000-070-01 ----- 001-330-000-070-01 NO: 02716



CLASS: 401	PRE/MBT %	100	COUNTY ROADS	15.80	ALBERT ROADS	7.66	Tax	194.11
SCHOOL: 69030	TV	15,807	LIBRARY	9.48	ALBERT PARKS/CEM	7.90	W Admin	1.94
JOHANNESBURG-LE	AV	25,400	MCCOA	15.46	COP-ISD GENERAL	4.03	Due	196.05
M.CODE:	SEV	25,400	MONT CO SHERIFF	15.80	COP-ISD SP ED	13.13	Intrst	
			MSU EXTENSION	3.95	COP-ISD EX SP ED	9.97	Total	
			ALBERT TWP OPER	10.32	F/A REAL,ALBERT FI	80.61		

PROP. ADDR: 2571 MARY ANNE DR  
T29N R1E SEC 26 LOT 70 FOREST PARK #1

MAY JAMES C & KAREN M  
2551 MARY ANNE DR  
LEWISTON MI 49756

001-330-000-071-00 ----- 001-330-000-071-00 NO: 02717



CLASS: 402	PRE/MBT %	100	COUNTY ROADS	2.73	ALBERT ROADS	1.32	Tax	33.49
SCHOOL: 69030	TV	2,730	LIBRARY	1.63	ALBERT PARKS/CEM	1.36	W Admin	0.33
JOHANNESBURG-LE	AV	3,000	MCCOA	2.67	COP-ISD GENERAL	0.69	Due	33.82
M.CODE:	SEV	3,000	MONT CO SHERIFF	2.73	COP-ISD SP ED	2.26	Intrst	
			MSU EXTENSION	0.68	COP-ISD EX SP ED	1.72	Total	
			ALBERT TWP OPER	1.78	F/A REAL,ALBERT FI	13.92		

PROP. ADDR:  
T29N R1E SEC 26 LOT 71 FOREST PARK #1

MAY JAMES & KAREN  
2551 MARY ANNE DRIVE  
LEWISTON MI 49756

001-330-000-072-00 ----- 001-330-000-072-00 NO: 02718



CLASS: 402	PRE/MBT %	0	COUNTY ROADS	1.92	ALBERT ROADS	0.93	Tax	23.59
SCHOOL: 69030	TV	1,925	LIBRARY	1.15	ALBERT PARKS/CEM	0.96	W Admin	0.23
JOHANNESBURG-LE	AV	3,000	MCCOA	1.88	COP-ISD GENERAL	0.49	Due	23.82
M.CODE:	SEV	3,000	MONT CO SHERIFF	1.92	COP-ISD SP ED	1.59	Intrst	
			MSU EXTENSION	0.48	COP-ISD EX SP ED	1.21	Total	
			ALBERT TWP OPER	1.25	F/A REAL,ALBERT FI	9.81		

PROP. ADDR: 2605 MARY ANNE DR  
T29N R1E SEC 26 LOT 72 FOREST PARK SUB # 1

LEHMAN CARL L & CATHERINE P  
6315 GILMAN  
GARDEN CITY MI 48135

ALBERT TOWNSHIP  
Real & Personal Property  
Spec. Population: Ad Valorem+Special Acts

Parcel # Valuations Tax Heading Amount Tax Heading Amount --- Totals ---  
001-330-000-073-00 ----- 001-330-000-073-00 NO: 02719



CLASS	PRE/MBT %	Valuations	Tax Heading	Amount	Tax Heading	Amount		Totals
402	0		COUNTY ROADS	2.73	ALBERT ROADS	1.32	Tax	33.49
SCHOOL: 69030	TV	2,730	LIBRARY	1.63	ALBERT PARKS/CEM	1.36	W Admin	0.33
JOHANNESBURG-LE	AV	3,000	MCCOA	2.67	COP-ISD GENERAL	0.69	Due	33.82
M.CODE: SEV	3,000		MONT CO SHERIFF	2.73	COP-ISD SP ED	2.26	Intrst	
			MSU EXTENSION	0.68	COP-ISD EX SP ED	1.72	Total	
			ALBERT TWP OPER	1.78	F/A REAL,ALBERT FI	13.92		

PROP. ADDR: MARY ANNE DR  
T29N R1E SEC 26 LOT 73 FOREST PARK SUB #1  
SEGUIN PAUL M &  
DEVOS AMY LOU  
2641 MARY ANNE DR  
LEWISTON MI 49756

001-330-000-074-00 ----- 001-330-000-074-00 NO: 02720



CLASS	PRE/MBT %	Valuations	Tax Heading	Amount	Tax Heading	Amount		Totals
401	100		COUNTY ROADS	22.77	ALBERT ROADS	11.03	Tax	279.65
SCHOOL: 69030	TV	22,771	LIBRARY	13.66	ALBERT PARKS/CEM	11.38	W Admin	2.79
JOHANNESBURG-LE	AV	35,500	MCCOA	22.27	COP-ISD GENERAL	5.81	Due	282.44
M.CODE: SEV	35,500		MONT CO SHERIFF	22.77	COP-ISD SP ED	18.92	Intrst	
			MSU EXTENSION	5.69	COP-ISD EX SP ED	14.36	Total	
			ALBERT TWP OPER	14.86	F/A REAL,ALBERT FI	116.13		

PROP. ADDR: 2641 MARY ANNE DR  
T29N R1E SEC 26 LOT 74 FOREST PARK SUB # 1  
SEGUIN PAUL M &  
DEVOS AMY LOU  
2641 MARY ANNE DR  
LEWISTON MI 49756

001-330-000-075-00 ----- 001-330-000-075-00 NO: 02721



CLASS	PRE/MBT %	Valuations	Tax Heading	Amount	Tax Heading	Amount		Totals
401	100		COUNTY ROADS	38.69	ALBERT ROADS	18.75	Tax	475.24
SCHOOL: 69030	TV	38,697	LIBRARY	23.21	ALBERT PARKS/CEM	19.34	W Admin	4.75
JOHANNESBURG-LE	AV	46,600	MCCOA	37.85	COP-ISD GENERAL	9.87	Due	479.99
M.CODE: SEV	46,600		MONT CO SHERIFF	38.69	COP-ISD SP ED	32.15	Intrst	
			MSU EXTENSION	9.67	COP-ISD EX SP ED	24.41	Total	
			ALBERT TWP OPER	25.26	F/A REAL,ALBERT FI	197.35		

PROP. ADDR: 2661 MARY ANNE DR  
T29N R1E SEC 26 LOT 75 FOREST PARK # 1  
CHILES STANLEY R  
2661 MARY ANNE DR  
LEWISTON MI 49756

ALBERT TOWNSHIP  
Real & Personal Property  
Spec. Population: Ad Valorem+Special Acts

Parcel # Valuations Tax Heading Amount Tax Heading Amount --- Totals ---  
001-330-000-076-00 ----- 001-330-000-076-00 NO: 02722



CLASS: 402	PRE/MBT %	100	COUNTY ROADS	2.73	ALBERT ROADS	1.32	Tax	33.49
SCHOOL: 69030	TV	2,730	LIBRARY	1.63	ALBERT PARKS/CEM	1.36	W Admin	0.33
JOHANNESBURG-LE	AV	3,000	MCCOA	2.67	COP-ISD GENERAL	0.69	Due	33.82
M.CODE:	SEV	3,000	MONT CO SHERIFF	2.73	COP-ISD SP ED	2.26	Intrst	
			MSU EXTENSION	0.68	COP-ISD EX SP ED	1.72	Total	
			ALBERT TWP OPER	1.78	F/A REAL,ALBERT FI	13.92		

PROP. ADDR: 2679 MARY ANNE DR  
T29N R1E SEC 26 LOT 76 FOREST PARK # 1

CHILES STANLEY R  
2661 MARY ANNE DR  
LEWISTON MI 49756

001-330-000-077-00 ----- 001-330-000-077-00 NO: 02723



CLASS: 402	PRE/MBT %	100	COUNTY ROADS	2.41	ALBERT ROADS	1.17	Tax	29.60
SCHOOL: 69030	TV	2,415	LIBRARY	1.44	ALBERT PARKS/CEM	1.20	W Admin	0.29
JOHANNESBURG-LE	AV	2,700	MCCOA	2.36	COP-ISD GENERAL	0.61	Due	29.89
M.CODE:	SEV	2,700	MONT CO SHERIFF	2.41	COP-ISD SP ED	2.00	Intrst	
			MSU EXTENSION	0.60	COP-ISD EX SP ED	1.52	Total	
			ALBERT TWP OPER	1.57	F/A REAL,ALBERT FI	12.31		

PROP. ADDR: MARY ANNE DR  
T29N R1E SEC 26 LOT 77 FOREST PARK # 1

DUTTON ROBIN  
2751 MARY ANNE DR  
LEWISTON MI 49756

001-330-000-078-00 ----- 001-330-000-078-00 NO: 02724



CLASS: 402	PRE/MBT %	100	COUNTY ROADS	2.10	ALBERT ROADS	1.01	Tax	25.76
SCHOOL: 69030	TV	2,100	LIBRARY	1.26	ALBERT PARKS/CEM	1.05	W Admin	0.25
JOHANNESBURG-LE	AV	2,400	MCCOA	2.05	COP-ISD GENERAL	0.53	Due	26.01
M.CODE:	SEV	2,400	MONT CO SHERIFF	2.10	COP-ISD SP ED	1.74	Intrst	
			MSU EXTENSION	0.52	COP-ISD EX SP ED	1.32	Total	
			ALBERT TWP OPER	1.37	F/A REAL,ALBERT FI	10.71		

PROP. ADDR: MARY ANNE DR  
T29N R1E SEC 26 LOT 78 FOREST PARK # 1

DUTTON ROBIN L  
2751 MARY ANNE DR  
LEWISTON MI 49756

001-330-000-079-00 ----- 001-330-000-079-00 NO: 02725



CLASS: 402	PRE/MBT %	100	COUNTY ROADS	2.10	ALBERT ROADS	1.01	Tax	25.76
SCHOOL: 69030	TV	2,100	LIBRARY	1.26	ALBERT PARKS/CEM	1.05	W Admin	0.25
JOHANNESBURG-LE	AV	2,400	MCCOA	2.05	COP-ISD GENERAL	0.53	Due	26.01
M.CODE:	SEV	2,400	MONT CO SHERIFF	2.10	COP-ISD SP ED	1.74	Intrst	
			MSU EXTENSION	0.52	COP-ISD EX SP ED	1.32	Total	
			ALBERT TWP OPER	1.37	F/A REAL,ALBERT FI	10.71		

PROP. ADDR: MARY ANNE DR  
T29N R1E SEC 26 LOT 79 FOREST PARK # 1

DUTTON ROBIN L  
2751 MARY ANNE DR  
LEWISTON MI 49756

ALBERT TOWNSHIP  
Real & Personal Property  
Spec. Population: Ad Valorem+Special Acts

Parcel # Valuations Tax Heading Amount Tax Heading Amount --- Totals ---  
001-330-000-080-00 ----- 001-330-000-080-00 NO: 02726



CLASS: 402	PRE/MBT %	100	COUNTY ROADS	2.10	ALBERT ROADS	1.01	Tax	25.76
SCHOOL: 69030	TV	2,100	LIBRARY	1.26	ALBERT PARKS/CEM	1.05	W Admin	0.25
JOHANNESBURG-LE	AV	2,400	MCCOA	2.05	COP-ISD GENERAL	0.53	Due	26.01
M.CODE: COREL	SEV	2,400	MONT CO SHERIFF	2.10	COP-ISD SP ED	1.74	Intrst	
			MSU EXTENSION	0.52	COP-ISD EX SP ED	1.32	Total	
			ALBERT TWP OPER	1.37	F/A REAL,ALBERT FI	10.71		

PROP. ADDR: MARY ANNE DR  
T29N R1E SEC 26 LOT 80 FOREST PARK SUB # 1

DUTTON ROBIN L  
2751 MARY ANNE DR  
LEWISTON MI 49756

001-330-000-081-00 ----- 001-330-000-081-00 NO: 02727



CLASS: 401	PRE/MBT %	100	COUNTY ROADS	37.31	ALBERT ROADS	18.08	Tax	458.25
SCHOOL: 69030	TV	37,313	LIBRARY	22.38	ALBERT PARKS/CEM	18.65	W Admin	4.58
JOHANNESBURG-LE	AV	63,200	MCCOA	36.49	COP-ISD GENERAL	9.52	Due	462.83
M.CODE: COREL	SEV	63,200	MONT CO SHERIFF	37.31	COP-ISD SP ED	31.00	Intrst	
			MSU EXTENSION	9.32	COP-ISD EX SP ED	23.54	Total	
			ALBERT TWP OPER	24.36	F/A REAL,ALBERT FI	190.29		

PROP. ADDR: 2751 MARY ANNE DR  
T29N R1E SEC 26 LOT 81 FOREST PARK SUB # 1

DUTTON ROBIN L  
2751 MARY ANNE DR  
LEWISTON MI 49756

001-330-000-082-00 ----- 001-330-000-082-00 NO: 02728



CLASS: 402	PRE/MBT %	100	COUNTY ROADS	2.41	ALBERT ROADS	1.17	Tax	29.60
SCHOOL: 69030	TV	2,415	LIBRARY	1.44	ALBERT PARKS/CEM	1.20	W Admin	0.29
JOHANNESBURG-LE	AV	2,700	MCCOA	2.36	COP-ISD GENERAL	0.61	Due	29.89
M.CODE: COREL	SEV	2,700	MONT CO SHERIFF	2.41	COP-ISD SP ED	2.00	Intrst	
			MSU EXTENSION	0.60	COP-ISD EX SP ED	1.52	Total	
			ALBERT TWP OPER	1.57	F/A REAL,ALBERT FI	12.31		

PROP. ADDR: MARY ANNE DR  
T29N R1E SEC 26 LOT 82 FOREST PARK SUB # 1

DUTTON ROBIN L  
2751 MARY ANNE DR  
LEWISTON MI 49756

001-330-000-083-00 ----- 001-330-000-083-00 NO: 02729



CLASS: 402	PRE/MBT %	100	COUNTY ROADS	2.17	ALBERT ROADS	1.05	Tax	26.64
SCHOOL: 69030	TV	2,174	LIBRARY	1.30	ALBERT PARKS/CEM	1.08	W Admin	0.26
JOHANNESBURG-LE	AV	3,000	MCCOA	2.12	COP-ISD GENERAL	0.55	Due	26.90
M.CODE: SEV	SEV	3,000	MONT CO SHERIFF	2.17	COP-ISD SP ED	1.80	Intrst	
			MSU EXTENSION	0.54	COP-ISD EX SP ED	1.37	Total	
			ALBERT TWP OPER	1.41	F/A REAL,ALBERT FI	11.08		

PROP. ADDR: BIG BUCK DR  
T29N R1E SEC 26 LOT 83 FOREST PARK # 1 SUB

LAWRENCE GARY D & BARBARA L, LE  
2670 BIG BUCK DR  
LEWISTON MI 49756

ALBERT TOWNSHIP  
Real & Personal Property  
Spec. Population: Ad Valorem+Special Acts

Parcel # Valuations Tax Heading Amount Tax Heading Amount --- Totals ---  
001-330-000-084-00 ----- 001-330-000-084-00 NO: 02730



CLASS: 401	PRE/MBT %	100	COUNTY ROADS	44.26	ALBERT ROADS	21.45	Tax	543.69
SCHOOL: 69030	TV	44,269	LIBRARY	26.56	ALBERT PARKS/CEM	22.13	W Admin	5.43
JOHANNESBURG-LE	AV	74,900	MCCOA	43.30	COP-ISD GENERAL	11.30	Due	549.12
M.CODE: SEV		74,900	MONT CO SHERIFF	44.26	COP-ISD SP ED	36.78	Intrst	
			MSU EXTENSION	11.06	COP-ISD EX SP ED	27.92	Total	
			ALBERT TWP OPER	28.90	F/A REAL,ALBERT FI	225.77		

PROP. ADDR: 2670 BIG BUCK DR LAWRENCE GARY D & BARBARA L, LE  
T29N R1E SEC 26 LOT 84 FOREST PARK # 1 SUB 2670 BIG BUCK DR  
LEWISTON MI 49756

001-330-000-085-00 ----- 001-330-000-085-00 NO: 02731



CLASS: 401	PRE/MBT %	0	COUNTY ROADS	21.63	ALBERT ROADS	10.48	Tax	265.70
SCHOOL: 69030	TV	21,638	LIBRARY	12.98	ALBERT PARKS/CEM	10.81	W Admin	2.65
JOHANNESBURG-LE	AV	35,500	MCCOA	21.16	COP-ISD GENERAL	5.52	Due	268.35
M.CODE: SEV		35,500	MONT CO SHERIFF	21.63	COP-ISD SP ED	17.97	Intrst	
			MSU EXTENSION	5.40	COP-ISD EX SP ED	13.65	Total	
			ALBERT TWP OPER	14.12	F/A REAL,ALBERT FI	110.35		

PROP. ADDR: 2642 BIG BUCK DR TAYLOR TODD N & MANDY TRUST  
T29N R1E SEC 26 LOT 85 FOREST PARK # 1 3550 GEIGER RD  
MILLERSPORT OH 43046

001-330-000-086-00 ----- 001-330-000-086-00 NO: 02732



CLASS: 401	PRE/MBT %	0	COUNTY ROADS	33.64	ALBERT ROADS	16.30	Tax	413.19
SCHOOL: 69030	TV	33,644	LIBRARY	20.18	ALBERT PARKS/CEM	16.82	W Admin	4.13
JOHANNESBURG-LE	AV	56,300	MCCOA	32.91	COP-ISD GENERAL	8.58	Due	417.32
M.CODE: SEV		56,300	MONT CO SHERIFF	33.64	COP-ISD SP ED	27.95	Intrst	
			MSU EXTENSION	8.41	COP-ISD EX SP ED	21.22	Total	
			ALBERT TWP OPER	21.96	F/A REAL,ALBERT FI	171.58		

PROP. ADDR: 2624 BIG BUCK DR NORTH MICHAEL R  
T29N R1E SEC 26 LOT 86 FOREST PARK # 1 4476 EASTWOOD DR  
SWARTZ CREEK MI 48473

001-330-000-087-00 ----- 001-330-000-087-00 NO: 02733



CLASS: 401	PRE/MBT %	100	COUNTY ROADS	36.42	ALBERT ROADS	17.65	Tax	447.36
SCHOOL: 69030	TV	36,427	LIBRARY	21.85	ALBERT PARKS/CEM	18.21	W Admin	4.47
JOHANNESBURG-LE	AV	61,100	MCCOA	35.63	COP-ISD GENERAL	9.29	Due	451.83
M.CODE: COREL	SEV	61,100	MONT CO SHERIFF	36.42	COP-ISD SP ED	30.26	Intrst	
			MSU EXTENSION	9.10	COP-ISD EX SP ED	22.98	Total	
			ALBERT TWP OPER	23.78	F/A REAL,ALBERT FI	185.77		

PROP. ADDR: 2610 BIG BUCK DR LEE LANNY & GEORGANNA  
T29N R1E SEC 26 LOT 87 FOREST PARK SUB #1 5103 WEST COLDWATER RD  
FLINT MI 48504



ALBERT TOWNSHIP  
Real & Personal Property  
Spec. Population: Ad Valorem+Special Acts

Parcel # Valuations Tax Heading Amount Tax Heading Amount --- Totals ---  
001-330-000-088-00 ----- 001-330-000-088-00 NO:



CLASS	PRE/MBT %	Valuations	Tax Heading	Amount	Tax Heading	Amount		Totals
001	100		COUNTY ROADS	0.00	ALBERT ROADS	0.00	Tax	0.00
SCHOOL: 69030	0		LIBRARY	0.00	ALBERT PARKS/CEM	0.00	W Admin	0.00
JOHANNESBURG-LE AV	0		MCCOA	0.00	COP-ISD GENERAL	0.00	Due	0.00
M.CODE: SEV	0		MONT CO SHERIFF	0.00	COP-ISD SP ED	0.00	Intrst	
			MSU EXTENSION	0.00	COP-ISD EX SP ED	0.00	Total	
			ALBERT TWP OPER	0.00				

PROP. ADDR: FOX MARGARET M  
MAP NUM: 2024 RETIRE 2564 BIG BUCK DR  
T29N R1E SEC 26 LOT 88 FOREST PARK SUB # 1 LEWISTON MI 49756

001-330-000-088-01 ----- 001-330-000-088-01 NO: 02734



CLASS	PRE/MBT %	Valuations	Tax Heading	Amount	Tax Heading	Amount		Totals
401	100		COUNTY ROADS	31.61	ALBERT ROADS	15.32	Tax	388.26
SCHOOL: 69030	0	31,615	LIBRARY	18.96	ALBERT PARKS/CEM	15.80	W Admin	3.88
JOHANNESBURG-LE AV	0	37,600	MCCOA	30.92	COP-ISD GENERAL	8.07	Due	392.14
M.CODE: COREL SEV	0	37,600	MONT CO SHERIFF	31.61	COP-ISD SP ED	26.26	Intrst	
			MSU EXTENSION	7.90	COP-ISD EX SP ED	19.94	Total	
			ALBERT TWP OPER	20.64	F/A REAL,ALBERT FI	161.23		

PROP. ADDR: 2564 BIG BUCK DR FOX MARGARET M  
MAP NUM: 2024 NEW 2564 BIG BUCK DR  
T29N R1E SEC 26 LOTS 88 & 89 FOREST PARK SUB # 1 LEWISTON MI 49756

001-330-000-089-00 ----- 001-330-000-089-00 NO:



CLASS	PRE/MBT %	Valuations	Tax Heading	Amount	Tax Heading	Amount		Totals
001	100		COUNTY ROADS	0.00	ALBERT ROADS	0.00	Tax	0.00
SCHOOL: 69030	0		LIBRARY	0.00	ALBERT PARKS/CEM	0.00	W Admin	0.00
JOHANNESBURG-LE AV	0		MCCOA	0.00	COP-ISD GENERAL	0.00	Due	0.00
M.CODE: SEV	0		MONT CO SHERIFF	0.00	COP-ISD SP ED	0.00	Intrst	
			MSU EXTENSION	0.00	COP-ISD EX SP ED	0.00	Total	
			ALBERT TWP OPER	0.00				

PROP. ADDR: 2564 BIG BUCK DR FOX MARGARET M  
MAP NUM: 2024 RETIRE 2564 BIG BUCK DR  
T29N R1E SEC 26 LOT 89 FOREST PARK SUB # 1 LEWISTON MI 49756

001-330-000-090-00 ----- 001-330-000-090-00 NO: 02735



CLASS	PRE/MBT %	Valuations	Tax Heading	Amount	Tax Heading	Amount		Totals
402	0		COUNTY ROADS	2.17	ALBERT ROADS	1.05	Tax	26.64
SCHOOL: 69030	0	2,174	LIBRARY	1.30	ALBERT PARKS/CEM	1.08	W Admin	0.26
JOHANNESBURG-LE AV	0	3,000	MCCOA	2.12	COP-ISD GENERAL	0.55	Due	26.90
M.CODE: SEV	0	3,000	MONT CO SHERIFF	2.17	COP-ISD SP ED	1.80	Intrst	
			MSU EXTENSION	0.54	COP-ISD EX SP ED	1.37	Total	
			ALBERT TWP OPER	1.41	F/A REAL,ALBERT FI	11.08		

PROP. ADDR: WILLIAMS MARGARET L  
T29N R1E SEC 26 LOT 90 FOREST PARK # 1 532 EDWARD STREET  
ALGONAC MI 48001

ALBERT TOWNSHIP  
Real & Personal Property  
Spec. Population: Ad Valorem+Special Acts

Parcel # Valuations Tax Heading Amount Tax Heading Amount --- Totals ---  
001-330-000-091-00 ----- 001-330-000-091-00 NO: 02736



CLASS: 401	PRE/MBT %	0	COUNTY ROADS	21.24	ALBERT ROADS	10.29	Tax	260.91
SCHOOL: 69030	TV	21,247	LIBRARY	12.74	ALBERT PARKS/CEM	10.62	W Admin	2.60
JOHANNESBURG-LE	AV	33,200	MCCOA	20.78	COP-ISD GENERAL	5.42	Due	263.51
M.CODE: SEV		33,200	MONT CO SHERIFF	21.24	COP-ISD SP ED	17.65	Intrst	
			MSU EXTENSION	5.31	COP-ISD EX SP ED	13.40	Total	
			ALBERT TWP OPER	13.87	F/A REAL,ALBERT FI	108.35		

PROP. ADDR: 2536 BIG BUCK DR WILLIAMS MARGARET L  
T29N R1E SEC 26 LOT 91 FOREST PARK # 1 532 EDWARD STREET  
ALGONAC MI 48001

001-330-000-092-00 ----- 001-330-000-092-00 NO: 02737



CLASS: 401	PRE/MBT %	0	COUNTY ROADS	23.00	ALBERT ROADS	11.14	Tax	282.52
SCHOOL: 69030	TV	23,004	LIBRARY	13.80	ALBERT PARKS/CEM	11.50	W Admin	2.82
JOHANNESBURG-LE	AV	29,600	MCCOA	22.50	COP-ISD GENERAL	5.87	Due	285.34
M.CODE: LERET	SEV	29,600	MONT CO SHERIFF	23.00	COP-ISD SP ED	19.11	Intrst	
			MSU EXTENSION	5.75	COP-ISD EX SP ED	14.51	Total	
			ALBERT TWP OPER	15.02	F/A REAL,ALBERT FI	117.32		

PROP. ADDR: 2510 BIG BUCK DR LEWIS JENNIFER  
T29N R1E SEC 26 LOT 92 FOREST PARK # 1 646 HALSTEAD RD  
BAY CITY MI 48708

001-330-000-093-00 ----- 001-330-000-093-00 NO: 02738



CLASS: 401	PRE/MBT %	100	COUNTY ROADS	25.92	ALBERT ROADS	12.56	Tax	318.41
SCHOOL: 69030	TV	25,928	LIBRARY	15.55	ALBERT PARKS/CEM	12.96	W Admin	3.18
JOHANNESBURG-LE	AV	43,900	MCCOA	25.36	COP-ISD GENERAL	6.61	Due	321.59
M.CODE: SEV		43,900	MONT CO SHERIFF	25.92	COP-ISD SP ED	21.54	Intrst	
			MSU EXTENSION	6.48	COP-ISD EX SP ED	16.35	Total	
			ALBERT TWP OPER	16.93	F/A REAL,ALBERT FI	132.23		

PROP. ADDR: 2490 BIG BUCK DR KULKA PATRICK J  
T29N R1E SEC 26 LOT 93 FOREST PARK # 1 2490 BIG BUCK DRIVE  
LEWISTON MI 49756

001-330-000-094-00 ----- 001-330-000-094-00 NO: 02739



CLASS: 401	PRE/MBT %	100	COUNTY ROADS	39.45	ALBERT ROADS	19.11	Tax	484.56
SCHOOL: 69030	TV	39,454	LIBRARY	23.67	ALBERT PARKS/CEM	19.72	W Admin	4.84
JOHANNESBURG-LE	AV	67,700	MCCOA	38.59	COP-ISD GENERAL	10.07	Due	489.40
M.CODE: SEV		67,700	MONT CO SHERIFF	39.45	COP-ISD SP ED	32.78	Intrst	
			MSU EXTENSION	9.86	COP-ISD EX SP ED	24.89	Total	
			ALBERT TWP OPER	25.76	F/A REAL,ALBERT FI	201.21		

PROP. ADDR: 2472 BIG BUCK DR WIKLANSKI MARK D L/E  
T29N R1E SEC 26 LOT 94 FOREST PARK # 1 2472 BIG BUCK DR  
LEWISTON MI 49756

ALBERT TOWNSHIP  
Real & Personal Property  
Spec. Population: Ad Valorem+Special Acts

Parcel # Valuations Tax Heading Amount Tax Heading Amount --- Totals ---  
001-330-000-095-00 ----- 001-330-000-095-00 NO: 02740



CLASS: 401	PRE/MBT %	0	COUNTY ROADS	33.26	ALBERT ROADS	16.12	Tax	408.53
SCHOOL: 69030	TV	33,265	LIBRARY	19.95	ALBERT PARKS/CEM	16.63	W Admin	4.08
JOHANNESBURG-LE	AV	52,700	MCCOA	32.53	COP-ISD GENERAL	8.49	Due	412.61
M.CODE: SEV		52,700	MONT CO SHERIFF	33.26	COP-ISD SP ED	27.63	Intrst	
			MSU EXTENSION	8.31	COP-ISD EX SP ED	20.98	Total	
			ALBERT TWP OPER	21.72	F/A REAL,ALBERT FI	169.65		

PROP. ADDR: 2450 BIG BUCK DR CLAWSON - MCMAHON-BLANCHETT  
T29N R1E SEC 26 LOTS 95 96 & 97 FOREST PARK 1 1648 SPALDING ROAD  
MONROE MI 48162

001-330-000-098-00 ----- 001-330-000-098-00 NO: 02741



CLASS: 401	PRE/MBT %	100	COUNTY ROADS	37.18	ALBERT ROADS	18.01	Tax	456.69
SCHOOL: 69030	TV	37,185	LIBRARY	22.31	ALBERT PARKS/CEM	18.59	W Admin	4.56
JOHANNESBURG-LE	AV	58,900	MCCOA	36.37	COP-ISD GENERAL	9.49	Due	461.25
M.CODE: CAPIT	SEV	58,900	MONT CO SHERIFF	37.18	COP-ISD SP ED	30.89	Intrst	
			MSU EXTENSION	9.29	COP-ISD EX SP ED	23.46	Total	
			ALBERT TWP OPER	24.28	F/A REAL,ALBERT FI	189.64		

PROP. ADDR: 2390 BIG BUCK DR HURST BRENT F  
T29N R1E SEC 26 LOTS 98-99 FOREST PARK # 1 2390 BIG BUCK DR  
LEWISTON MI 49756

001-330-000-100-01 ----- 001-330-000-100-01 NO: 02742



CLASS: 402	PRE/MBT %	0	COUNTY ROADS	2.83	ALBERT ROADS	1.37	Tax	34.76
SCHOOL: 69030	TV	2,835	LIBRARY	1.70	ALBERT PARKS/CEM	1.41	W Admin	0.34
JOHANNESBURG-LE	AV	3,100	MCCOA	2.77	COP-ISD GENERAL	0.72	Due	35.10
M.CODE: SEV		3,100	MONT CO SHERIFF	2.83	COP-ISD SP ED	2.35	Intrst	
			MSU EXTENSION	0.70	COP-ISD EX SP ED	1.78	Total	
			ALBERT TWP OPER	1.85	F/A REAL,ALBERT FI	14.45		

PROP. ADDR: 2390 BIG BUCK DR GOODRICH KIMBERLY A  
T29N R1E SEC 26 LOT 100 FOREST PARK #1 14734 COLLINSON AVE  
EASTPOINTE MI 48021

001-330-000-101-00 ----- 001-330-000-101-00 NO: 02743



CLASS: 402	PRE/MBT %	0	COUNTY ROADS	2.73	ALBERT ROADS	1.32	Tax	33.49
SCHOOL: 69030	TV	2,730	LIBRARY	1.63	ALBERT PARKS/CEM	1.36	W Admin	0.33
JOHANNESBURG-LE	AV	3,000	MCCOA	2.67	COP-ISD GENERAL	0.69	Due	33.82
M.CODE: SEV		3,000	MONT CO SHERIFF	2.73	COP-ISD SP ED	2.26	Intrst	
			MSU EXTENSION	0.68	COP-ISD EX SP ED	1.72	Total	
			ALBERT TWP OPER	1.78	F/A REAL,ALBERT FI	13.92		

PROP. ADDR: 2390 BIG BUCK DR GOODRICH KIMBERLY A  
T29N R1E SEC 26 LOT 101 FOREST PARK # 1 14734 COLLINSON AVE  
EASTPOINTE MI 48021

ALBERT TOWNSHIP  
Real & Personal Property  
Spec. Population: Ad Valorem+Special Acts

Parcel # Valuations Tax Heading Amount Tax Heading Amount --- Totals ---  
001-330-000-102-00 ----- 001-330-000-102-00 NO: 02744



CLASS: 401	PRE/MBT %	100	COUNTY ROADS	25.73	ALBERT ROADS	12.47	Tax	316.06
SCHOOL: 69030	TV	25,737	LIBRARY	15.44	ALBERT PARKS/CEM	12.86	W Admin	3.16
JOHANNESBURG-LE	AV	44,200	MCCOA	25.17	COP-ISD GENERAL	6.57	Due	319.22
M.CODE: SEV		44,200	MONT CO SHERIFF	25.73	COP-ISD SP ED	21.38	Intrst	
			MSU EXTENSION	6.43	COP-ISD EX SP ED	16.23	Total	
			ALBERT TWP OPER	16.80	F/A REAL,ALBERT FI	131.25		

PROP. ADDR: 2415 BIG BUCK DR TOKARSKI ERICA & HERD KENNETH A  
T29N R1E SEC 26 LOTS 102-103 FOREST PARK # 1 2415 BIG BUCK DR  
LEWISTON MI 49756

001-330-000-104-00 ----- 001-330-000-104-00 NO: 02745



CLASS: 402	PRE/MBT %	100	COUNTY ROADS	2.73	ALBERT ROADS	1.32	Tax	33.49
SCHOOL: 69030	TV	2,730	LIBRARY	1.63	ALBERT PARKS/CEM	1.36	W Admin	0.33
JOHANNESBURG-LE	AV	3,000	MCCOA	2.67	COP-ISD GENERAL	0.69	Due	33.82
M.CODE: SEV		3,000	MONT CO SHERIFF	2.73	COP-ISD SP ED	2.26	Intrst	
			MSU EXTENSION	0.68	COP-ISD EX SP ED	1.72	Total	
			ALBERT TWP OPER	1.78	F/A REAL,ALBERT FI	13.92		

PROP. ADDR: KULKA PATRICK J  
T29N R1E SEC 26 LOT 104 FOREST PARK # 1 2490 BIG BUCK DR  
LEWISTON MI 49756


001-330-000-105-01 ----- 001-330-000-105-01 NO: 02746



CLASS: 401	PRE/MBT %	100	COUNTY ROADS	28.81	ALBERT ROADS	13.96	Tax	353.84
SCHOOL: 69030	TV	28,812	LIBRARY	17.28	ALBERT PARKS/CEM	14.40	W Admin	3.53
JOHANNESBURG-LE	AV	45,800	MCCOA	28.18	COP-ISD GENERAL	7.35	Due	357.37
M.CODE: COREL	SEV	45,800	MONT CO SHERIFF	28.81	COP-ISD SP ED	23.93	Intrst	
			MSU EXTENSION	7.20	COP-ISD EX SP ED	18.17	Total	
			ALBERT TWP OPER	18.81	F/A REAL,ALBERT FI	146.94		

PROP. ADDR: 2475 BIG BUCK DR FOWLER PATRICIA TRUST  
T29N R1E SEC 26 LOTS 105 & 106 FOREST PARK SUB # 1 2475 BIG BUCK DR  
LEWISTON MI 49756

001-330-000-107-00 ----- 001-330-000-107-00 NO: 02747



CLASS: 402	PRE/MBT %	0	COUNTY ROADS	2.73	ALBERT ROADS	1.32	Tax	33.49
SCHOOL: 69030	TV	2,730	LIBRARY	1.63	ALBERT PARKS/CEM	1.36	W Admin	0.33
JOHANNESBURG-LE	AV	3,000	MCCOA	2.67	COP-ISD GENERAL	0.69	Due	33.82
M.CODE: SEV		3,000	MONT CO SHERIFF	2.73	COP-ISD SP ED	2.26	Intrst	
			MSU EXTENSION	0.68	COP-ISD EX SP ED	1.72	Total	
			ALBERT TWP OPER	1.78	F/A REAL,ALBERT FI	13.92		

PROP. ADDR: HUMENIK PETER  
T29N R1E SEC 26 LOT 107 FOREST PARK # 1 23936 COTTRELL  
CLINTON TOWNSHIP MI 48035

ALBERT TOWNSHIP  
Real & Personal Property  
Spec. Population: Ad Valorem+Special Acts

Parcel # Valuations Tax Heading Amount Tax Heading Amount --- Totals ---  
001-330-000-108-00 -----Winter PRE, ORIG PRE/MBT: 0----- 001-330-000-108-00 NO: 02748



CLASS	PRE/MBT %	Valuation	Tax Heading	Amount	Tax Heading	Amount		Totals
402	100	100	COUNTY ROADS	2.26	ALBERT ROADS	1.09	Tax	27.72
SCHOOL: 69030	TV	2,261	LIBRARY	1.35	ALBERT PARKS/CEM	1.13	W Admin	0.27
JOHANNESBURG-LE	AV	3,000	MCCOA	2.21	COP-ISD GENERAL	0.57	Due	27.99
M.CODE: SEV	3,000		MONT CO SHERIFF	2.26	COP-ISD SP ED	1.87	Intrst	
			MSU EXTENSION	0.56	COP-ISD EX SP ED	1.42	Total	
			ALBERT TWP OPER	1.47	F/A REAL,ALBERT FI	11.53		

PROP. ADDR: FERGUSON JENNA  
T29N R1E SEC 26 LOT 108 FOREST PARK #1 SUB 2555 BIG BUCK DR  
LEWISTON MI 49756

001-330-000-109-00 -----Winter PRE, ORIG PRE/MBT: 0----- 001-330-000-109-00 NO: 02749



CLASS	PRE/MBT %	Valuation	Tax Heading	Amount	Tax Heading	Amount		Totals
401	100	100	COUNTY ROADS	18.59	ALBERT ROADS	9.00	Tax	228.28
SCHOOL: 69030	TV	18,591	LIBRARY	11.15	ALBERT PARKS/CEM	9.29	W Admin	2.28
JOHANNESBURG-LE	AV	29,900	MCCOA	18.18	COP-ISD GENERAL	4.74	Due	230.56
M.CODE: SEV	29,900		MONT CO SHERIFF	18.59	COP-ISD SP ED	15.44	Intrst	
			MSU EXTENSION	4.64	COP-ISD EX SP ED	11.72	Total	
			ALBERT TWP OPER	12.13	F/A REAL,ALBERT FI	94.81		

PROP. ADDR: 2555 BIG BUCK DR FERGUSON JENNA  
T29N R1E SEC 26 LOT 109 FOREST PARK #1 SUB 2555 BIG BUCK DR  
LEWISTON MI 49756

001-330-000-110-00 -----Winter PRE, ORIG PRE/MBT: 0----- 001-330-000-110-00 NO: 02750



CLASS	PRE/MBT %	Valuation	Tax Heading	Amount	Tax Heading	Amount		Totals
401	100	100	COUNTY ROADS	33.77	ALBERT ROADS	16.36	Tax	414.77
SCHOOL: 69030	TV	33,771	LIBRARY	20.26	ALBERT PARKS/CEM	16.88	W Admin	4.14
JOHANNESBURG-LE	AV	59,300	MCCOA	33.03	COP-ISD GENERAL	8.62	Due	418.91
M.CODE: LERET	SEV	59,300	MONT CO SHERIFF	33.77	COP-ISD SP ED	28.06	Intrst	
			MSU EXTENSION	8.44	COP-ISD EX SP ED	21.30	Total	
			ALBERT TWP OPER	22.05	F/A REAL,ALBERT FI	172.23		

PROP. ADDR: 2565 BIG BUCK DR JOBE HARMONY  
OWNER.....: JOBE HARMONY HABITAT FOR HUMANITY  
T29N R1E SEC 26 LOT 110 FOREST PARK # 1 618 S CREYTS SUITE C  
LANSING MI 48917

ALBERT TOWNSHIP  
Real & Personal Property  
Spec. Population: Ad Valorem+Special Acts

Parcel # Valuations Tax Heading Amount Tax Heading Amount --- Totals ---  
001-330-000-111-00 ----- 001-330-000-111-00 NO: 02751



CLASS: 401	PRE/MBT %	0	COUNTY ROADS	5.30	ALBERT ROADS	2.57	Tax	65.14
SCHOOL: 69030	TV	5,309	LIBRARY	3.18	ALBERT PARKS/CEM	2.65	W Admin	0.65
JOHANNESBURG-LE	AV	6,200	MCCOA	5.19	COP-ISD GENERAL	1.35	Due	65.79
M.CODE: SEV		6,200	MONT CO SHERIFF	5.30	COP-ISD SP ED	4.41	Intrst	
			MSU EXTENSION	1.32	COP-ISD EX SP ED	3.34	Total	
			ALBERT TWP OPER	3.46	F/A REAL,ALBERT FI	27.07		

PROP. ADDR: 2591 BIG BUCK DR  
T29N R1E SEC 26 LOT 111 FOREST PARK # 1

FELOSAK SARAH DANIELLE  
8290 CLINTON RIVER ROAD  
STERLING HEIGHTS MI 48314

001-330-000-112-00 ----- 001-330-000-112-00 NO: 02752



CLASS: 401	PRE/MBT %	0	COUNTY ROADS	38.45	ALBERT ROADS	18.63	Tax	472.24
SCHOOL: 69030	TV	38,451	LIBRARY	23.07	ALBERT PARKS/CEM	19.22	W Admin	4.72
JOHANNESBURG-LE	AV	65,200	MCCOA	37.61	COP-ISD GENERAL	9.81	Due	476.96
M.CODE: SEV		65,200	MONT CO SHERIFF	38.45	COP-ISD SP ED	31.94	Intrst	
			MSU EXTENSION	9.61	COP-ISD EX SP ED	24.25	Total	
			ALBERT TWP OPER	25.10	F/A REAL,ALBERT FI	196.10		

PROP. ADDR: 2611 BIG BUCK DR  
T29N R1E SEC 26 LOT 112 FOREST PARK # 1

BABISCH CHRISTINE D & RAYMOND F  
41847 ALDEN DRIVE  
CLINTON TOWNSHIP MI 48038

001-330-000-113-00 ----- 001-330-000-113-00 NO: 02753



CLASS: 401	PRE/MBT %	100	COUNTY ROADS	51.47	ALBERT ROADS	24.94	Tax	632.21
SCHOOL: 69030	TV	51,476	LIBRARY	30.88	ALBERT PARKS/CEM	25.73	W Admin	6.32
JOHANNESBURG-LE	AV	68,000	MCCOA	50.35	COP-ISD GENERAL	13.14	Due	638.53
M.CODE: COREL	SEV	68,000	MONT CO SHERIFF	51.47	COP-ISD SP ED	42.77	Intrst	
			MSU EXTENSION	12.86	COP-ISD EX SP ED	32.47	Total	
			ALBERT TWP OPER	33.61	F/A REAL,ALBERT FI	262.52		

PROP. ADDR: 2631 BIG BUCK DR  
T29N R1E SEC 26 LOT 113 FOREST PARK # 1

JUENKE RANDY & KASEY  
2631 BIG BUCK DR  
LEWISTON MI 49756

001-330-000-114-00 ----- 001-330-000-114-00 NO: 02754



CLASS: 401	PRE/MBT %	0	COUNTY ROADS	23.11	ALBERT ROADS	11.20	Tax	283.88
SCHOOL: 69030	TV	23,117	LIBRARY	13.87	ALBERT PARKS/CEM	11.55	W Admin	2.83
JOHANNESBURG-LE	AV	37,300	MCCOA	22.61	COP-ISD GENERAL	5.90	Due	286.71
M.CODE: SEV		37,300	MONT CO SHERIFF	23.11	COP-ISD SP ED	19.20	Intrst	
			MSU EXTENSION	5.77	COP-ISD EX SP ED	14.58	Total	
			ALBERT TWP OPER	15.09	F/A REAL,ALBERT FI	117.89		

PROP. ADDR: 2643 BIG BUCK DR  
T29N R1E SEC 26 LOT 114 FOREST PARK # 1

TAYLOR TODD N & MANDY TRUST  
3550 GEIGER RD  
MILLERSPORT OH 43046

ALBERT TOWNSHIP  
Real & Personal Property  
Spec. Population: Ad Valorem+Special Acts

Parcel # Valuations Tax Heading Amount Tax Heading Amount --- Totals ---  
001-330-000-115-00 ----- 001-330-000-115-00 NO: 02755



CLASS: 402	PRE/MBT %	100	COUNTY ROADS	2.73	ALBERT ROADS	1.32	Tax	33.49
SCHOOL: 69030	TV	2,730	LIBRARY	1.63	ALBERT PARKS/CEM	1.36	W Admin	0.33
JOHANNESBURG-LE	AV	3,000	MCCOA	2.67	COP-ISD GENERAL	0.69	Due	33.82
M.CODE: SEV		3,000	MONT CO SHERIFF	2.73	COP-ISD SP ED	2.26	Intrst	
			MSU EXTENSION	0.68	COP-ISD EX SP ED	1.72	Total	
			ALBERT TWP OPER	1.78	F/A REAL,ALBERT FI	13.92		

PROP. ADDR: GOMEZ ERNESTO & EMILY  
T29N R1E SEC 26 LOT 115 FOREST PARK # 1 2685 BIG BUCK TR  
LEWISTON MI 49756

001-330-000-116-00 ----- 001-330-000-116-00 NO: 02756



CLASS: 401	PRE/MBT %	100	COUNTY ROADS	87.09	ALBERT ROADS	42.20	Tax	1,069.72
SCHOOL: 69030	TV	87,097	LIBRARY	52.25	ALBERT PARKS/CEM	43.54	W Admin	10.69
JOHANNESBURG-LE	AV	105,300	MCCOA	85.19	COP-ISD GENERAL	22.23	Due	1,080.41
M.CODE: SEV		105,300	MONT CO SHERIFF	87.09	COP-ISD SP ED	72.36	Intrst	
			MSU EXTENSION	21.77	COP-ISD EX SP ED	54.94	Total	
			ALBERT TWP OPER	56.87	F/A REAL,ALBERT FI	444.19		

PROP. ADDR: GOMEZ ERNESTO & EMILY  
T29N R1E SEC 26 LOT 116 FOREST PARK # 1 2685 BIG BUCK DR  
LEWISTON MI 49756

001-330-000-117-00 ----- 001-330-000-117-00 NO: 02757



CLASS: 401	PRE/MBT %	100	COUNTY ROADS	54.64	ALBERT ROADS	26.48	Tax	671.15
SCHOOL: 69030	TV	54,645	LIBRARY	32.78	ALBERT PARKS/CEM	27.32	W Admin	6.71
JOHANNESBURG-LE	AV	94,800	MCCOA	53.45	COP-ISD GENERAL	13.95	Due	677.86
M.CODE: COREL	SEV	94,800	MONT CO SHERIFF	54.64	COP-ISD SP ED	45.40	Intrst	
			MSU EXTENSION	13.66	COP-ISD EX SP ED	34.47	Total	
			ALBERT TWP OPER	35.68	F/A REAL,ALBERT FI	278.68		

PROP. ADDR: MATHEWSON SCOTT  
T29N R1E SEC 26 LOT 117 FOREST PARK # 1 2705 BIG BUCK DR  
LEWISTON MI 49756

001-330-000-118-00 ----- 001-330-000-118-00 NO: 02758



CLASS: 402	PRE/MBT %	100	COUNTY ROADS	2.73	ALBERT ROADS	1.32	Tax	33.49
SCHOOL: 69030	TV	2,730	LIBRARY	1.63	ALBERT PARKS/CEM	1.36	W Admin	0.33
JOHANNESBURG-LE	AV	3,000	MCCOA	2.67	COP-ISD GENERAL	0.69	Due	33.82
M.CODE: SEV		3,000	MONT CO SHERIFF	2.73	COP-ISD SP ED	2.26	Intrst	
			MSU EXTENSION	0.68	COP-ISD EX SP ED	1.72	Total	
			ALBERT TWP OPER	1.78	F/A REAL,ALBERT FI	13.92		

PROP. ADDR: MATHEWSON SCOTT S & KAREN SUE  
T29N R1E SEC 26 LOT 118 FOREST PARK # 1 2705 BIG BUCK DR  
LEWISTON MI 49756

ALBERT TOWNSHIP  
Real & Personal Property  
Spec. Population: Ad Valorem+Special Acts

Parcel # Valuations Tax Heading Amount Tax Heading Amount --- Totals ---  
001-330-000-119-00 ----- 001-330-000-119-00 NO: 02759



CLASS: 402	PRE/MBT %	100	COUNTY ROADS	2.73	ALBERT ROADS	1.32	Tax	33.49
SCHOOL: 69030	TV	2,730	LIBRARY	1.63	ALBERT PARKS/CEM	1.36	W Admin	0.33
JOHANNESBURG-LE	AV	3,000	MCCOA	2.67	COP-ISD GENERAL	0.69	Due	33.82
M.CODE: SEV		3,000	MONT CO SHERIFF	2.73	COP-ISD SP ED	2.26	Intrst	
			MSU EXTENSION	0.68	COP-ISD EX SP ED	1.72	Total	
			ALBERT TWP OPER	1.78	F/A REAL,ALBERT FI	13.92		

PROP. ADDR: MATHEWSON SCOTT S & KAREN SUE  
T29N R1E SEC 26 LOT 119 FOREST PARK # 1 2705 BIG BUCK DR  
LEWISTON MI 49756

001-330-000-120-00 ----- 001-330-000-120-00 NO: 02760



CLASS: 402	PRE/MBT %	0	COUNTY ROADS	1.96	ALBERT ROADS	0.95	Tax	24.13
SCHOOL: 69030	TV	1,969	LIBRARY	1.18	ALBERT PARKS/CEM	0.98	W Admin	0.24
JOHANNESBURG-LE	AV	2,800	MCCOA	1.92	COP-ISD GENERAL	0.50	Due	24.37
M.CODE: SEV		2,800	MONT CO SHERIFF	1.96	COP-ISD SP ED	1.63	Intrst	
			MSU EXTENSION	0.49	COP-ISD EX SP ED	1.24	Total	
			ALBERT TWP OPER	1.28	F/A REAL,ALBERT FI	10.04		

PROP. ADDR: COMPEAU ALONZO F REV LIVING TRUST  
T29N R1E SEC 26 LOT 120 FOREST PARK # 2 225 HIGHLAND DR  
SALINE MI 48176

001-330-000-121-00 ----- 001-330-000-121-00 NO: 02761



CLASS: 401	PRE/MBT %	100	COUNTY ROADS	51.59	ALBERT ROADS	25.00	Tax	633.70
SCHOOL: 69030	TV	51,597	LIBRARY	30.95	ALBERT PARKS/CEM	25.79	W Admin	6.33
JOHANNESBURG-LE	AV	61,600	MCCOA	50.47	COP-ISD GENERAL	13.17	Due	640.03
M.CODE: RIGHI	SEV	61,600	MONT CO SHERIFF	51.59	COP-ISD SP ED	42.87	Intrst	
			MSU EXTENSION	12.89	COP-ISD EX SP ED	32.55	Total	
			ALBERT TWP OPER	33.69	F/A REAL,ALBERT FI	263.14		

PROP. ADDR: 2329 BIG BUCK DR  
T29N R1E SEC 26 LOT 121 FOREST PARK # 2 ALSO LOTS 122 & 123  
LATKA JEFFREY J  
2329 BIG BUCK DR  
LEWISTON MI 49756

001-330-000-124-00 ----- 001-330-000-124-00 NO: 02762



CLASS: 402	PRE/MBT %	0	COUNTY ROADS	2.52	ALBERT ROADS	1.22	Tax	31.00
SCHOOL: 69030	TV	2,529	LIBRARY	1.51	ALBERT PARKS/CEM	1.26	W Admin	0.31
JOHANNESBURG-LE	AV	3,000	MCCOA	2.47	COP-ISD GENERAL	0.64	Due	31.31
M.CODE: SEV		3,000	MONT CO SHERIFF	2.52	COP-ISD SP ED	2.10	Intrst	
			MSU EXTENSION	0.63	COP-ISD EX SP ED	1.59	Total	
			ALBERT TWP OPER	1.65	F/A REAL,ALBERT FI	12.89		

PROP. ADDR: 2289 BIG BUCK DR  
T29N R1E SEC 26 LOT 124 FOREST PARK # 2  
NIELSON MICHAEL D & CAROLYN F, LE  
621 SOUTH MINERVA  
ROYAL OAK MI 48067



ALBERT TOWNSHIP  
Real & Personal Property  
Spec. Population: Ad Valorem+Special Acts

Parcel # Valuations Tax Heading Amount Tax Heading Amount --- Totals ---  
001-330-000-125-00 ----- 001-330-000-125-00 NO: 02763



CLASS: 402	PRE/MBT %	0	COUNTY ROADS	2.52	ALBERT ROADS	1.22	Tax	31.00
SCHOOL: 69030	TV	2,529	LIBRARY	1.51	ALBERT PARKS/CEM	1.26	W Admin	0.31
JOHANNESBURG-LE	AV	3,000	MCCOA	2.47	COP-ISD GENERAL	0.64	Due	31.31
M.CODE:	SEV	3,000	MONT CO SHERIFF	2.52	COP-ISD SP ED	2.10	Intrst	
			MSU EXTENSION	0.63	COP-ISD EX SP ED	1.59	Total	
			ALBERT TWP OPER	1.65	F/A REAL,ALBERT FI	12.89		

PROP. ADDR: NIELSON MICHAEL D & CAROLYN F, LE  
T29N R1E SEC 26 LOT 125 FOREST PARK # 2 621 SOUTH MINERVA  
ROYAL OAK MI 48067


001-330-000-126-00 ----- 001-330-000-126-00 NO: 02764



CLASS: 402	PRE/MBT %	100	COUNTY ROADS	2.73	ALBERT ROADS	1.32	Tax	33.49
SCHOOL: 69030	TV	2,730	LIBRARY	1.63	ALBERT PARKS/CEM	1.36	W Admin	0.33
JOHANNESBURG-LE	AV	3,000	MCCOA	2.67	COP-ISD GENERAL	0.69	Due	33.82
M.CODE:	SEV	3,000	MONT CO SHERIFF	2.73	COP-ISD SP ED	2.26	Intrst	
			MSU EXTENSION	0.68	COP-ISD EX SP ED	1.72	Total	
			ALBERT TWP OPER	1.78	F/A REAL,ALBERT FI	13.92		

PROP. ADDR: SMITH DEAN A  
T29N R1E SEC 26 LOT 126 FOREST PARK # 2 2209 BIG BUCK DR  
LEWISTON MI 49756

001-330-000-127-00 ----- 001-330-000-127-00 NO: 02765



CLASS: 402	PRE/MBT %	100	COUNTY ROADS	2.73	ALBERT ROADS	1.32	Tax	33.49
SCHOOL: 69030	TV	2,730	LIBRARY	1.63	ALBERT PARKS/CEM	1.36	W Admin	0.33
JOHANNESBURG-LE	AV	3,000	MCCOA	2.67	COP-ISD GENERAL	0.69	Due	33.82
M.CODE:	SEV	3,000	MONT CO SHERIFF	2.73	COP-ISD SP ED	2.26	Intrst	
			MSU EXTENSION	0.68	COP-ISD EX SP ED	1.72	Total	
			ALBERT TWP OPER	1.78	F/A REAL,ALBERT FI	13.92		

PROP. ADDR: SMITH DEAN A  
T29N R1E SEC 26 LOT 127 FOREST PARK # 2 2209 BIG BUCK DR  
LEWISTON MI 49756

001-330-000-128-00 ----- 001-330-000-128-00 NO: 02766



CLASS: 401	PRE/MBT %	100	COUNTY ROADS	12.41	ALBERT ROADS	6.01	Tax	152.41
SCHOOL: 69030	TV	12,412	LIBRARY	7.44	ALBERT PARKS/CEM	6.20	W Admin	1.52
JOHANNESBURG-LE	AV	20,500	MCCOA	12.14	COP-ISD GENERAL	3.16	Due	153.93
M.CODE:	SEV	20,500	MONT CO SHERIFF	12.41	COP-ISD SP ED	10.31	Intrst	
			MSU EXTENSION	3.10	COP-ISD EX SP ED	7.83	Total	
			ALBERT TWP OPER	8.10	F/A REAL,ALBERT FI	63.30		

PROP. ADDR: 2209 BIG BUCK DR  
T29N R1E SEC 26 LOT 128 FOREST PARK # 2 SMITH DEAN A  
2209 BIG BUCK DR  
LEWISTON MI 49756

ALBERT TOWNSHIP  
Real & Personal Property  
Spec. Population: Ad Valorem+Special Acts

Parcel # Valuations Tax Heading Amount Tax Heading Amount --- Totals ---  
001-330-000-129-00 ----- 001-330-000-129-00 NO: 02767



CLASS: 402	PRE/MBT %	100	COUNTY ROADS	2.73	ALBERT ROADS	1.32	Tax	33.49
SCHOOL: 69030	TV	2,730	LIBRARY	1.63	ALBERT PARKS/CEM	1.36	W Admin	0.33
JOHANNESBURG-LE	AV	3,000	MCCOA	2.67	COP-ISD GENERAL	0.69	Due	33.82
M.CODE: SEV	SEV	3,000	MONT CO SHERIFF	2.73	COP-ISD SP ED	2.26	Intrst	
			MSU EXTENSION	0.68	COP-ISD EX SP ED	1.72	Total	
			ALBERT TWP OPER	1.78	F/A REAL,ALBERT FI	13.92		

PROP. ADDR: SMITH DEAN ALLEN  
T29N R1E SEC 26 LOT 129 FOREST PARK # 2 2209 BIG BUCK DR  
LEWISTON MI 49756

001-330-000-130-00 ----- 001-330-000-130-00 NO: 02768



CLASS: 401	PRE/MBT %	100	COUNTY ROADS	51.76	ALBERT ROADS	25.08	Tax	635.77
SCHOOL: 69030	TV	51,765	LIBRARY	31.05	ALBERT PARKS/CEM	25.88	W Admin	6.35
JOHANNESBURG-LE	AV	55,400	MCCOA	50.63	COP-ISD GENERAL	13.21	Due	642.12
M.CODE: COREL	SEV	55,400	MONT CO SHERIFF	51.76	COP-ISD SP ED	43.01	Intrst	
			MSU EXTENSION	12.94	COP-ISD EX SP ED	32.65	Total	
			ALBERT TWP OPER	33.80	F/A REAL,ALBERT FI	264.00		

PROP. ADDR: 2181 BIG BUCK DR GRIGSBY CHARLES III &  
T29N R1E SEC 26 LOT 130 FOREST PARK # 2 FANTI MORGAN JT  
2181 BIG BUCK DR  
LEWISTON MI 49756

001-330-000-131-00 ----- 001-330-000-131-00 NO: 02769



CLASS: 401	PRE/MBT %	100	COUNTY ROADS	36.75	ALBERT ROADS	17.80	Tax	451.34
SCHOOL: 69030	TV	36,750	LIBRARY	22.05	ALBERT PARKS/CEM	18.37	W Admin	4.51
JOHANNESBURG-LE	AV	57,200	MCCOA	35.94	COP-ISD GENERAL	9.38	Due	455.85
M.CODE: LERET	SEV	57,200	MONT CO SHERIFF	36.75	COP-ISD SP ED	30.53	Intrst	
			MSU EXTENSION	9.18	COP-ISD EX SP ED	23.18	Total	
			ALBERT TWP OPER	23.99	F/A REAL,ALBERT FI	187.42		

PROP. ADDR: 2155 BIG BUCK DR WAGNER RACHELLE  
T29N R1E SEC 26 LOT 131 FOREST PARK # 2 2155 BIG BUCK DR  
LEWISTON MI 49756

ALBERT TOWNSHIP  
Real & Personal Property  
Spec. Population: Ad Valorem+Special Acts

Parcel # Valuations Tax Heading Amount Tax Heading Amount --- Totals ---  
001-330-000-132-00 ----- 001-330-000-132-00 NO: 02770



CLASS: 401	PRE/MBT %	100	COUNTY ROADS	39.52	ALBERT ROADS	19.15	Tax	485.41
SCHOOL: 69030	TV	39,523	LIBRARY	23.71	ALBERT PARKS/CEM	19.76	W Admin	4.85
JOHANNESBURG-LE	AV	60,000	MCCOA	38.66	COP-ISD GENERAL	10.09	Due	490.26
M.CODE:	SEV	60,000	MONT CO SHERIFF	39.52	COP-ISD SP ED	32.83	Intrst	
			MSU EXTENSION	9.88	COP-ISD EX SP ED	24.93	Total	
			ALBERT TWP OPER	25.80	F/A REAL,ALBERT FI	201.56		

PROP. ADDR: 2131 BIG BUCK DR CARSNER THOMAS E & JO ANNE  
T29N R1E SEC 26 LOT 132 FOREST PARK # 2 2131 BIG BUCK DR  
LEWISTON MI 49756

001-330-000-133-00 ----- 001-330-000-133-00 NO: 02771



CLASS: 401	PRE/MBT %	0	COUNTY ROADS	37.48	ALBERT ROADS	18.16	Tax	460.36
SCHOOL: 69030	TV	37,485	LIBRARY	22.49	ALBERT PARKS/CEM	18.74	W Admin	4.60
JOHANNESBURG-LE	AV	40,100	MCCOA	36.66	COP-ISD GENERAL	9.56	Due	464.96
M.CODE:	SEV	40,100	MONT CO SHERIFF	37.48	COP-ISD SP ED	31.14	Intrst	
			MSU EXTENSION	9.37	COP-ISD EX SP ED	23.64	Total	
			ALBERT TWP OPER	24.47	F/A REAL,ALBERT FI	191.17		

PROP. ADDR: 2115 BIG BUCK DR TREWHELLA BRENT  
T29N R1E SEC 26 LOT 133 FOREST PARK # 2 1657 LEGACY  
MILFORD MI 48380

001-330-000-134-00 ----- 001-330-000-134-00 NO: 02772



CLASS: 401	PRE/MBT %	100	COUNTY ROADS	62.70	ALBERT ROADS	30.38	Tax	770.13
SCHOOL: 69030	TV	62,704	LIBRARY	37.62	ALBERT PARKS/CEM	31.35	W Admin	7.70
JOHANNESBURG-LE	AV	83,600	MCCOA	61.33	COP-ISD GENERAL	16.00	Due	777.83
M.CODE:	SEV	83,600	MONT CO SHERIFF	62.70	COP-ISD SP ED	52.10	Intrst	
			MSU EXTENSION	15.67	COP-ISD EX SP ED	39.55	Total	
			ALBERT TWP OPER	40.94	F/A REAL,ALBERT FI	319.79		

PROP. ADDR: 2101 BIG BUCK DR MARTIN VIVIAN J &  
T29N R1E SEC 26 LOT 134 FOREST PARK # 2 SANSONE MARK A & DEBORAH K  
2101 BIG BUCK DR  
LEWISTON MI 49756

ALBERT TOWNSHIP  
Real & Personal Property  
Spec. Population: Ad Valorem+Special Acts

Parcel # Valuations Tax Heading Amount Tax Heading Amount --- Totals ---  
001-330-000-135-00 ----- 001-330-000-135-00 NO: 02773



CLASS: 401	PRE/MBT %	0	COUNTY ROADS	40.13	ALBERT ROADS	19.44	Tax	492.86
SCHOOL: 69030	TV	40,131	LIBRARY	24.07	ALBERT PARKS/CEM	20.06	W Admin	4.92
JOHANNESBURG-LE	AV	48,600	MCCOA	39.25	COP-ISD GENERAL	10.24	Due	497.78
M.CODE: COREL	SEV	48,600	MONT CO SHERIFF	40.13	COP-ISD SP ED	33.34	Intrst	
			MSU EXTENSION	10.03	COP-ISD EX SP ED	25.31	Total	
			ALBERT TWP OPER	26.20	F/A REAL,ALBERT FI	204.66		

PROP. ADDR: 2085 BIG BUCK DR SHANKLETON MICHAEL  
T29N R1E SEC 26 LOT 135 FOREST PARK # 2 5546 PLEASANT DR  
WATERFORD MI 48329

001-330-000-136-00 ----- 001-330-000-136-00 NO: 02774



CLASS: 402	PRE/MBT %	0	COUNTY ROADS	2.73	ALBERT ROADS	1.32	Tax	33.49
SCHOOL: 69030	TV	2,730	LIBRARY	1.63	ALBERT PARKS/CEM	1.36	W Admin	0.33
JOHANNESBURG-LE	AV	3,000	MCCOA	2.67	COP-ISD GENERAL	0.69	Due	33.82
M.CODE:	SEV	3,000	MONT CO SHERIFF	2.73	COP-ISD SP ED	2.26	Intrst	
			MSU EXTENSION	0.68	COP-ISD EX SP ED	1.72	Total	
			ALBERT TWP OPER	1.78	F/A REAL,ALBERT FI	13.92		

PROP. ADDR: ANDERSON WILLIAM K  
T29N R1E SEC 26 LOT 136 FOREST PARK # 2 26479 WEST RD  
FLAT ROCK MI 48134

001-330-000-137-00 ----- 001-330-000-137-00 NO: 02775



CLASS: 402	PRE/MBT %	0	COUNTY ROADS	1.96	ALBERT ROADS	0.95	Tax	24.13
SCHOOL: 69030	TV	1,969	LIBRARY	1.18	ALBERT PARKS/CEM	0.98	W Admin	0.24
JOHANNESBURG-LE	AV	2,700	MCCOA	1.92	COP-ISD GENERAL	0.50	Due	24.37
M.CODE:	SEV	2,700	MONT CO SHERIFF	1.96	COP-ISD SP ED	1.63	Intrst	
			MSU EXTENSION	0.49	COP-ISD EX SP ED	1.24	Total	
			ALBERT TWP OPER	1.28	F/A REAL,ALBERT FI	10.04		

PROP. ADDR: ANDERSON WILLIAM K  
T29N R1E SEC 26 LOT 137 FOREST PARK # 2 26479 WEST RD  
FLAT ROCK MI 48134

001-330-000-138-00 ----- 001-330-000-138-00 NO: 02776



CLASS: 402	PRE/MBT %	0	COUNTY ROADS	1.96	ALBERT ROADS	0.95	Tax	24.13
SCHOOL: 69030	TV	1,969	LIBRARY	1.18	ALBERT PARKS/CEM	0.98	W Admin	0.24
JOHANNESBURG-LE	AV	2,700	MCCOA	1.92	COP-ISD GENERAL	0.50	Due	24.37
M.CODE:	SEV	2,700	MONT CO SHERIFF	1.96	COP-ISD SP ED	1.63	Intrst	
			MSU EXTENSION	0.49	COP-ISD EX SP ED	1.24	Total	
			ALBERT TWP OPER	1.28	F/A REAL,ALBERT FI	10.04		

PROP. ADDR: ANDERSON WILLIAM K  
T29N R1E SEC 26 LOT 138 FOREST PARK # 2 26479 WEST RD  
FLAT ROCK MI 48134

ALBERT TOWNSHIP  
Real & Personal Property  
Spec. Population: Ad Valorem+Special Acts

Parcel # Valuations Tax Heading Amount Tax Heading Amount --- Totals ---  
001-330-000-139-00 ----- 001-330-000-139-00 NO: 02777



CLASS: 402	PRE/MBT %	0	COUNTY ROADS	3.36	ALBERT ROADS	1.62	Tax	41.22
SCHOOL: 69030	TV	3,360	LIBRARY	2.01	ALBERT PARKS/CEM	1.68	W Admin	0.41
JOHANNESBURG-LE	AV	3,700	MCCOA	3.28	COP-ISD GENERAL	0.85	Due	41.63
M.CODE: SEV		3,700	MONT CO SHERIFF	3.36	COP-ISD SP ED	2.79	Intrst	
			MSU EXTENSION	0.84	COP-ISD EX SP ED	2.11	Total	
			ALBERT TWP OPER	2.19	F/A REAL,ALBERT FI	17.13		

PROP. ADDR: HOLBERTON JESSE THOMAS  
T29N R1E SEC 26 LOT 139 FOREST PARK # 2 1816 E MILLER RD  
FAIRVIEW MI 48621

001-330-000-140-00 ----- 001-330-000-140-00 NO: 02778



CLASS: 401	PRE/MBT %	100	COUNTY ROADS	32.25	ALBERT ROADS	15.62	Tax	396.09
SCHOOL: 69030	TV	32,252	LIBRARY	19.35	ALBERT PARKS/CEM	16.12	W Admin	3.96
JOHANNESBURG-LE	AV	52,500	MCCOA	31.54	COP-ISD GENERAL	8.23	Due	400.05
M.CODE: SEV		52,500	MONT CO SHERIFF	32.25	COP-ISD SP ED	26.79	Intrst	
			MSU EXTENSION	8.06	COP-ISD EX SP ED	20.34	Total	
			ALBERT TWP OPER	21.06	F/A REAL,ALBERT FI	164.48		

PROP. ADDR: 5250 BIG WOLF LN BORSOS EDWARD II ET AL  
T29N R1E SEC 26 LOTS 140 & 173 FOREST PARK SUB #2 PO BOX 906  
LEWISTON MI 49756

001-330-000-141-00 ----- 001-330-000-141-00 NO: 02779



CLASS: 402	PRE/MBT %	0	COUNTY ROADS	2.73	ALBERT ROADS	1.32	Tax	33.49
SCHOOL: 69030	TV	2,730	LIBRARY	1.63	ALBERT PARKS/CEM	1.36	W Admin	0.33
JOHANNESBURG-LE	AV	3,000	MCCOA	2.67	COP-ISD GENERAL	0.69	Due	33.82
M.CODE: SEV		3,000	MONT CO SHERIFF	2.73	COP-ISD SP ED	2.26	Intrst	
			MSU EXTENSION	0.68	COP-ISD EX SP ED	1.72	Total	
			ALBERT TWP OPER	1.78	F/A REAL,ALBERT FI	13.92		

PROP. ADDR: STANLEY DONALD & DEBRA  
T29N R1E SEC 26 LOT 141 FOREST PARK # 2 20931 RHODES RD  
INTERLOCHEN MI 49643

001-330-000-142-00 ----- 001-330-000-142-00 NO: 02780



CLASS: 401	PRE/MBT %	100	COUNTY ROADS	31.49	ALBERT ROADS	15.26	Tax	386.77
SCHOOL: 69030	TV	31,493	LIBRARY	18.89	ALBERT PARKS/CEM	15.74	W Admin	3.86
JOHANNESBURG-LE	AV	52,200	MCCOA	30.80	COP-ISD GENERAL	8.04	Due	390.63
M.CODE: COREL	SEV	52,200	MONT CO SHERIFF	31.49	COP-ISD SP ED	26.16	Intrst	
			MSU EXTENSION	7.87	COP-ISD EX SP ED	19.86	Total	
			ALBERT TWP OPER	20.56	F/A REAL,ALBERT FI	160.61		

PROP. ADDR: SMITH WILLIAM J  
T29N R1E SEC 26 LOT 142 FOREST PARK # 2 2100 BIG BUCK DR  
LEWISTON MI 49756

ALBERT TOWNSHIP  
Real & Personal Property  
Spec. Population: Ad Valorem+Special Acts

Parcel # Valuations Tax Heading Amount Tax Heading Amount --- Totals ---  
001-330-000-143-00 ----- 001-330-000-143-00 NO: 02781



CLASS: 402	PRE/MBT %	100	COUNTY ROADS	2.73	ALBERT ROADS	1.32	Tax	33.49
SCHOOL: 69030	TV	2,730	LIBRARY	1.63	ALBERT PARKS/CEM	1.36	W Admin	0.33
JOHANNESBURG-LE	AV	3,000	MCCOA	2.67	COP-ISD GENERAL	0.69	Due	33.82
M.CODE: COREL	SEV	3,000	MONT CO SHERIFF	2.73	COP-ISD SP ED	2.26	Intrst	
			MSU EXTENSION	0.68	COP-ISD EX SP ED	1.72	Total	
			ALBERT TWP OPER	1.78	F/A REAL,ALBERT FI	13.92		

PROP. ADDR: 2100 BIG BUCK DR SMITH WILLIAM J  
T29N R1E SEC 26 LOT 143 FOREST PARK # 2 2100 BIG BUCK DR  
LEWISTON MI 49756


001-330-000-144-00 -----Winter PRE, ORIG PRE/MBT: 0----- 001-330-000-144-00 NO: 02782



CLASS: 402	PRE/MBT %	100	COUNTY ROADS	2.17	ALBERT ROADS	1.05	Tax	26.64
SCHOOL: 69030	TV	2,174	LIBRARY	1.30	ALBERT PARKS/CEM	1.08	W Admin	0.26
JOHANNESBURG-LE	AV	3,000	MCCOA	2.12	COP-ISD GENERAL	0.55	Due	26.90
M.CODE: SEV		3,000	MONT CO SHERIFF	2.17	COP-ISD SP ED	1.80	Intrst	
			MSU EXTENSION	0.54	COP-ISD EX SP ED	1.37	Total	
			ALBERT TWP OPER	1.41	F/A REAL,ALBERT FI	11.08		

PROP. ADDR: BIG BUCK DR SMITH WILLIAM J & JAMIE  
T29N R1E SEC 26 LOT 144 FOREST PARK # 2 2100 BIG BUCK DR  
LEWISTON MI 49756

001-330-000-145-00 ----- 001-330-000-145-00 NO: 02783



CLASS: 401	PRE/MBT %	0	COUNTY ROADS	22.89	ALBERT ROADS	11.09	Tax	281.13
SCHOOL: 69030	TV	22,891	LIBRARY	13.73	ALBERT PARKS/CEM	11.44	W Admin	2.81
JOHANNESBURG-LE	AV	38,700	MCCOA	22.39	COP-ISD GENERAL	5.84	Due	283.94
M.CODE: SEV		38,700	MONT CO SHERIFF	22.89	COP-ISD SP ED	19.02	Intrst	
			MSU EXTENSION	5.72	COP-ISD EX SP ED	14.44	Total	
			ALBERT TWP OPER	14.94	F/A REAL,ALBERT FI	116.74		

PROP. ADDR: 2150 BIG BUCK DR SIGLER DONNA F  
T29N R1E SEC 26 LOT 145 FOREST PARK # 2 22354 WOHLFEIL  
TAYLOR MI 48180

001-330-000-146-00 ----- 001-330-000-146-00 NO: 02784



CLASS: 402	PRE/MBT %	0	COUNTY ROADS	2.17	ALBERT ROADS	1.05	Tax	26.64
SCHOOL: 69030	TV	2,174	LIBRARY	1.30	ALBERT PARKS/CEM	1.08	W Admin	0.26
JOHANNESBURG-LE	AV	3,000	MCCOA	2.12	COP-ISD GENERAL	0.55	Due	26.90
M.CODE: SEV		3,000	MONT CO SHERIFF	2.17	COP-ISD SP ED	1.80	Intrst	
			MSU EXTENSION	0.54	COP-ISD EX SP ED	1.37	Total	
			ALBERT TWP OPER	1.41	F/A REAL,ALBERT FI	11.08		

PROP. ADDR: BIG BUCK DR HOPP KENNETH  
T29N R1E SEC 26 LOT 146 FOREST PARK # 2 PO BOX 31  
DRYDEN MI 48428

ALBERT TOWNSHIP  
Real & Personal Property  
Spec. Population: Ad Valorem+Special Acts

Parcel # Valuations Tax Heading Amount Tax Heading Amount --- Totals ---  
001-330-000-147-00 ----- 001-330-000-147-00 NO: 02785



CLASS: 401	PRE/MBT %	100	COUNTY ROADS	53.97	ALBERT ROADS	26.15	Tax	662.86
SCHOOL: 69030	TV	53,970	LIBRARY	32.38	ALBERT PARKS/CEM	26.98	W Admin	6.62
JOHANNESBURG-LE	AV	57,800	MCCOA	52.79	COP-ISD GENERAL	13.77	Due	669.48
M.CODE: COREL	SEV	57,800	MONT CO SHERIFF	53.97	COP-ISD SP ED	44.84	Intrst	
			MSU EXTENSION	13.49	COP-ISD EX SP ED	34.04	Total	
			ALBERT TWP OPER	35.24	F/A REAL,ALBERT FI	275.24		

PROP. ADDR: 2192 BIG BUCK DR SCHIEDENHELM JOHN R  
T29N R1E SEC 26 LOT 147 FOREST PARK # 2 2192 BIG BUCK DR  
LEWISTON MI 49756

001-330-000-148-00 ----- 001-330-000-148-00 NO: 02786



CLASS: 401	PRE/MBT %	100	COUNTY ROADS	0.00	ALBERT ROADS	0.00	Tax	0.00
SCHOOL: 69030	TV	30,357	LIBRARY	0.00	ALBERT PARKS/CEM	0.00	W Admin	0.00
JOHANNESBURG-LE	AV	46,200	MCCOA	0.00	COP-ISD GENERAL	0.00	Due	0.00
M.CODE:	SEV	46,200	MONT CO SHERIFF	0.00	COP-ISD SP ED	0.00	Intrst	
			MSU EXTENSION	0.00	COP-ISD EX SP ED	0.00	Total	
			ALBERT TWP OPER	0.00	F/A REAL,ALBERT FI	0.00		

PROP. ADDR: 2210 BIG BUCK DR ZURAWSKI JOHN A & DENISE G  
T29N R1E SEC 26 LOT 148 FOREST PARK # 2 2210 BIG BUCK DR  
LEWISTON MI 49756

001-330-000-149-00 ----- 001-330-000-149-00 NO: 02787



CLASS: 401	PRE/MBT %	100	COUNTY ROADS	37.34	ALBERT ROADS	18.09	Tax	458.67
SCHOOL: 69030	TV	37,348	LIBRARY	22.40	ALBERT PARKS/CEM	18.67	W Admin	4.58
JOHANNESBURG-LE	AV	63,300	MCCOA	36.53	COP-ISD GENERAL	9.53	Due	463.25
M.CODE:	SEV	63,300	MONT CO SHERIFF	37.34	COP-ISD SP ED	31.03	Intrst	
			MSU EXTENSION	9.33	COP-ISD EX SP ED	23.56	Total	
			ALBERT TWP OPER	24.38	F/A REAL,ALBERT FI	190.47		

PROP. ADDR: 2224 BIG BUCK DR GIDCUMB JAMES R & LINDA  
T29N R1E SEC 26 LOT 149 FOREST PARK # 2 2224 BIG BUCK DR  
LEWISTON MI 49756

001-330-000-150-00 ----- 001-330-000-150-00 NO: 02788



CLASS: 402	PRE/MBT %	100	COUNTY ROADS	2.73	ALBERT ROADS	1.32	Tax	33.49
SCHOOL: 69030	TV	2,730	LIBRARY	1.63	ALBERT PARKS/CEM	1.36	W Admin	0.33
JOHANNESBURG-LE	AV	3,000	MCCOA	2.67	COP-ISD GENERAL	0.69	Due	33.82
M.CODE:	SEV	3,000	MONT CO SHERIFF	2.73	COP-ISD SP ED	2.26	Intrst	
			MSU EXTENSION	0.68	COP-ISD EX SP ED	1.72	Total	
			ALBERT TWP OPER	1.78	F/A REAL,ALBERT FI	13.92		

PROP. ADDR: BIG BUCK DR GIDCUMB JAMES R & LINDA  
T29N R1E SEC 26 LOT 150 FOREST PARK # 2 2224 BIG BUCK DR  
LEWISTON MI 49756

ALBERT TOWNSHIP  
Real & Personal Property  
Spec. Population: Ad Valorem+Special Acts

Parcel # Valuations Tax Heading Amount Tax Heading Amount --- Totals ---  
001-330-000-151-00 ----- 001-330-000-151-00 NO: 02789



CLASS: 402	PRE/MBT %	0	COUNTY ROADS	2.73	ALBERT ROADS	1.32	Tax	33.49
SCHOOL: 69030	TV	2,730	LIBRARY	1.63	ALBERT PARKS/CEM	1.36	W Admin	0.33
JOHANNESBURG-LE	AV	3,000	MCCOA	2.67	COP-ISD GENERAL	0.69	Due	33.82
M.CODE:	SEV	3,000	MONT CO SHERIFF	2.73	COP-ISD SP ED	2.26	Intrst	
			MSU EXTENSION	0.68	COP-ISD EX SP ED	1.72	Total	
			ALBERT TWP OPER	1.78	F/A REAL,ALBERT FI	13.92		

PROP. ADDR: BIG BUCK DR  
T29N R1E SEC 26 LOT 151 FOREST PARK # 2

SNYDER PATRICK & TAMARA L/E  
5556 MARSHALL FIELD  
NEWPORT MI 48166

001-330-000-152-00 ----- 001-330-000-152-00 NO:



CLASS: 001	PRE/MBT %	0	COUNTY ROADS	0.00	ALBERT ROADS	0.00	Tax	0.00
SCHOOL: 69030	TV	0	LIBRARY	0.00	ALBERT PARKS/CEM	0.00	W Admin	0.00
JOHANNESBURG-LE	AV	0	MCCOA	0.00	COP-ISD GENERAL	0.00	Due	0.00
M.CODE:	SEV	0	MONT CO SHERIFF	0.00	COP-ISD SP ED	0.00	Intrst	
			MSU EXTENSION	0.00	COP-ISD EX SP ED	0.00	Total	
			ALBERT TWP OPER	0.00				

PROP. ADDR: 2290 BIG BUCK DR  
MAP NUM: 2024 RETIRE  
T29N R1E SEC 26 LOT 152 FOREST PARK # 2 SUB

HANRAHAN JUSTIN G  
3092 MINUTEMEN ST  
SAN DIEGO CA 92124

001-330-000-152-01 ----- 001-330-000-152-01 NO: 02790



CLASS: 401	PRE/MBT %	0	COUNTY ROADS	20.68	ALBERT ROADS	10.02	Tax	254.03
SCHOOL: 69030	TV	20,685	LIBRARY	12.41	ALBERT PARKS/CEM	10.34	W Admin	2.54
JOHANNESBURG-LE	AV	22,100	MCCOA	20.23	COP-ISD GENERAL	5.28	Due	256.57
M.CODE:	SEV	22,100	MONT CO SHERIFF	20.68	COP-ISD SP ED	17.18	Intrst	
			MSU EXTENSION	5.17	COP-ISD EX SP ED	13.05	Total	
			ALBERT TWP OPER	13.50	F/A REAL,ALBERT FI	105.49		

PROP. ADDR: 2290 BIG BUCK DR  
MAP NUM: 2024 NEW  
T29N R1E SEC 26 LOTS 152 & 153 FOREST PARK # 2 SUB

HANRAHAN JUSTIN G  
1559 W NINE MILE RD  
PENSACOLA FL 32534

001-330-000-153-00 ----- 001-330-000-153-00 NO:



CLASS: 001	PRE/MBT %	0	COUNTY ROADS	0.00	ALBERT ROADS	0.00	Tax	0.00
SCHOOL: 69030	TV	0	LIBRARY	0.00	ALBERT PARKS/CEM	0.00	W Admin	0.00
JOHANNESBURG-LE	AV	0	MCCOA	0.00	COP-ISD GENERAL	0.00	Due	0.00
M.CODE:	SEV	0	MONT CO SHERIFF	0.00	COP-ISD SP ED	0.00	Intrst	
			MSU EXTENSION	0.00	COP-ISD EX SP ED	0.00	Total	
			ALBERT TWP OPER	0.00				

PROP. ADDR: BIG BUCK DR  
MAP NUM: 2024 RETIRE  
T29N R1E SEC 26 LOT 153 FOREST PARK # 2 SUB

HANRAHAN JUSTIN G  
3092 MINUTEMEN ST  
SAN DIEGO CA 92124



ALBERT TOWNSHIP  
Real & Personal Property  
Spec. Population: Ad Valorem+Special Acts

Parcel # Valuations Tax Heading Amount Tax Heading Amount --- Totals ---  
001-330-000-154-01 ----- 001-330-000-154-01 NO: 02791



CLASS: 401	PRE/MBT %	0	COUNTY ROADS	31.65	ALBERT ROADS	15.34	Tax	388.80
SCHOOL: 69030	TV	31,659	LIBRARY	18.99	ALBERT PARKS/CEM	15.82	W Admin	3.88
JOHANNESBURG-LE	AV	52,900	MCCOA	30.96	COP-ISD GENERAL	8.08	Due	392.68
M.CODE: SEV		52,900	MONT CO SHERIFF	31.65	COP-ISD SP ED	26.30	Intrst	
			MSU EXTENSION	7.91	COP-ISD EX SP ED	19.97	Total	
			ALBERT TWP OPER	20.67	F/A REAL,ALBERT FI	161.46		

PROP. ADDR: 2324 BIG BUCK DR MAYS DEBORAH LYNN  
T29N R1E SEC 26 LOTS 154-155 FOREST PARK # 2 2324 BIG BUCK DRIVE  
LEWISTON MI 49756

001-330-000-156-00 ----- 001-330-000-156-00 NO: 02792



CLASS: 402	PRE/MBT %	100	COUNTY ROADS	2.73	ALBERT ROADS	1.32	Tax	33.49
SCHOOL: 69030	TV	2,730	LIBRARY	1.63	ALBERT PARKS/CEM	1.36	W Admin	0.33
JOHANNESBURG-LE	AV	3,000	MCCOA	2.67	COP-ISD GENERAL	0.69	Due	33.82
M.CODE: CAPIT	SEV	3,000	MONT CO SHERIFF	2.73	COP-ISD SP ED	2.26	Intrst	
			MSU EXTENSION	0.68	COP-ISD EX SP ED	1.72	Total	
			ALBERT TWP OPER	1.78	F/A REAL,ALBERT FI	13.92		

PROP. ADDR: 2390 BIG BUCK DR HURST BRENT F & NATALIE K  
T29N R1E SEC 26 LOT 156 FOREST PARK # 2 2390 BIG BUCK DR  
LEWISTON MI 49756

001-330-000-157-00 ----- 001-330-000-157-00 NO: 02793



CLASS: 402	PRE/MBT %	100	COUNTY ROADS	2.17	ALBERT ROADS	1.05	Tax	26.64
SCHOOL: 69030	TV	2,174	LIBRARY	1.30	ALBERT PARKS/CEM	1.08	W Admin	0.26
JOHANNESBURG-LE	AV	3,000	MCCOA	2.12	COP-ISD GENERAL	0.55	Due	26.90
M.CODE: SEV		3,000	MONT CO SHERIFF	2.17	COP-ISD SP ED	1.80	Intrst	
			MSU EXTENSION	0.54	COP-ISD EX SP ED	1.37	Total	
			ALBERT TWP OPER	1.41	F/A REAL,ALBERT FI	11.08		

PROP. ADDR: MARY ANNE DR WONDERLY LISA C  
T29N R1E SEC 26 LOT 157 FOREST PARK NO 2 2329 MARY ANNE DRIVE  
LEWISTON MI 49756

001-330-000-158-00 ----- 001-330-000-158-00 NO: 02794



CLASS: 401	PRE/MBT %	100	COUNTY ROADS	22.89	ALBERT ROADS	11.09	Tax	281.13
SCHOOL: 69030	TV	22,891	LIBRARY	13.73	ALBERT PARKS/CEM	11.44	W Admin	2.81
JOHANNESBURG-LE	AV	36,900	MCCOA	22.39	COP-ISD GENERAL	5.84	Due	283.94
M.CODE: SEV		36,900	MONT CO SHERIFF	22.89	COP-ISD SP ED	19.02	Intrst	
			MSU EXTENSION	5.72	COP-ISD EX SP ED	14.44	Total	
			ALBERT TWP OPER	14.94	F/A REAL,ALBERT FI	116.74		

PROP. ADDR: 2329 MARY ANNE DR WONDERLY LISA C  
T29N R1E SEC 26 LOT 158 FOREST PARK # 2 2329 MARY ANNE DRIVE  
LEWISTON MI 49756

ALBERT TOWNSHIP  
Real & Personal Property  
Spec. Population: Ad Valorem+Special Acts

Parcel # Valuations Tax Heading Amount Tax Heading Amount --- Totals ---  
001-330-000-159-00 ----- 001-330-000-159-00 NO: 02795



CLASS: 402	PRE/MBT %	0	COUNTY ROADS	2.73	ALBERT ROADS	1.32	Tax	33.49
SCHOOL: 69030	TV	2,730	LIBRARY	1.63	ALBERT PARKS/CEM	1.36	W Admin	0.33
JOHANNESBURG-LE	AV	3,000	MCCOA	2.67	COP-ISD GENERAL	0.69	Due	33.82
M.CODE: SEV		3,000	MONT CO SHERIFF	2.73	COP-ISD SP ED	2.26	Intrst	
			MSU EXTENSION	0.68	COP-ISD EX SP ED	1.72	Total	
			ALBERT TWP OPER	1.78	F/A REAL,ALBERT FI	13.92		

PROP. ADDR: MARY ANNE DR BEAUREGARD VAN  
T29N R1E SEC 26 LOT 159 FOREST PARK # 2 16361 HARWOOD ROAD  
ATLANTA MI 49709

001-330-000-160-01 ----- 001-330-000-160-01 NO: 02796



CLASS: 401	PRE/MBT %	0	COUNTY ROADS	51.93	ALBERT ROADS	25.16	Tax	637.83
SCHOOL: 69030	TV	51,933	LIBRARY	31.15	ALBERT PARKS/CEM	25.96	W Admin	6.37
JOHANNESBURG-LE	AV	74,600	MCCOA	50.80	COP-ISD GENERAL	13.25	Due	644.20
M.CODE: SEV		74,600	MONT CO SHERIFF	51.93	COP-ISD SP ED	43.15	Intrst	
			MSU EXTENSION	12.98	COP-ISD EX SP ED	32.76	Total	
			ALBERT TWP OPER	33.91	F/A REAL,ALBERT FI	264.85		

PROP. ADDR: 2285 MARY ANNE DR GALLAWAY FAMILY TRUST  
T29N R1E SEC 26 LOT 160 & 161 FOREST PARK # 2 ( COMB W/ 160-00 PO BOX 682  
& 161-00) LEWISTON MI 49756

001-330-000-162-00 ----- 001-330-000-162-00 NO: 02797



CLASS: 401	PRE/MBT %	0	COUNTY ROADS	74.35	ALBERT ROADS	36.03	Tax	913.25
SCHOOL: 69030	TV	74,355	LIBRARY	44.61	ALBERT PARKS/CEM	37.17	W Admin	9.13
JOHANNESBURG-LE	AV	93,100	MCCOA	72.73	COP-ISD GENERAL	18.98	Due	922.38
M.CODE: COREL	SEV	93,100	MONT CO SHERIFF	74.35	COP-ISD SP ED	61.78	Intrst	
			MSU EXTENSION	18.58	COP-ISD EX SP ED	46.91	Total	
			ALBERT TWP OPER	48.55	F/A REAL,ALBERT FI	379.21		

PROP. ADDR: 2269 MARY ANNE DR SNYDER PATRICK & TAMARA L/E  
T29N R1E SEC 26 LOT 162 FOREST PARK # 2 5556 MARSHALL FIELD DR  
NEWPORT MI 48166

001-330-000-163-00 ----- 001-330-000-163-00 NO: 02798



CLASS: 401	PRE/MBT %	100	COUNTY ROADS	0.00	ALBERT ROADS	0.00	Tax	0.00
SCHOOL: 69030	TV	38,199	LIBRARY	0.00	ALBERT PARKS/CEM	0.00	W Admin	0.00
JOHANNESBURG-LE	AV	65,700	MCCOA	0.00	COP-ISD GENERAL	0.00	Due	0.00
M.CODE: SEV		65,700	MONT CO SHERIFF	0.00	COP-ISD SP ED	0.00	Intrst	
			MSU EXTENSION	0.00	COP-ISD EX SP ED	0.00	Total	
			ALBERT TWP OPER	0.00	F/A REAL,ALBERT FI	0.00		

PROP. ADDR: 2249 MARY ANNE DR SUSICK WILLIAM A & SHARON M  
MAP NUM: JBOR23-01 2249 MARY ANNE DR  
T29N R1E SEC 26 LOT 163 FOREST PARK SUB # 2 LEWISTON MI 49756

ALBERT TOWNSHIP  
Real & Personal Property  
Spec. Population: Ad Valorem+Special Acts

Parcel # Valuations Tax Heading Amount Tax Heading Amount --- Totals ---  
001-330-000-164-00 ----- 001-330-000-164-00 NO: 02799



CLASS: 402	PRE/MBT %	100	COUNTY ROADS	2.17	ALBERT ROADS	1.05	Tax	26.64
SCHOOL: 69030	TV	2,174	LIBRARY	1.30	ALBERT PARKS/CEM	1.08	W Admin	0.26
JOHANNESBURG-LE	AV	3,000	MCCOA	2.12	COP-ISD GENERAL	0.55	Due	26.90
M.CODE: SEV		3,000	MONT CO SHERIFF	2.17	COP-ISD SP ED	1.80	Intrst	
			MSU EXTENSION	0.54	COP-ISD EX SP ED	1.37	Total	
			ALBERT TWP OPER	1.41	F/A REAL,ALBERT FI	11.08		

PROP. ADDR: MARY ANNE DR SUSICK WILLIAM A AND SHARON M  
T29N R1E SEC 26 LOT 164 FOREST PARK # 2 2249 MARY ANNE DRIVE  
LEWISTON MI 49756

001-330-000-165-00 ----- 001-330-000-165-00 NO: 02800



CLASS: 401	PRE/MBT %	100	COUNTY ROADS	51.88	ALBERT ROADS	25.14	Tax	637.27
SCHOOL: 69030	TV	51,887	LIBRARY	31.13	ALBERT PARKS/CEM	25.94	W Admin	6.37
JOHANNESBURG-LE	AV	95,200	MCCOA	50.75	COP-ISD GENERAL	13.24	Due	643.64
M.CODE: SEV		95,200	MONT CO SHERIFF	51.88	COP-ISD SP ED	43.11	Intrst	
			MSU EXTENSION	12.97	COP-ISD EX SP ED	32.73	Total	
			ALBERT TWP OPER	33.88	F/A REAL,ALBERT FI	264.62		

PROP. ADDR: 2209 MARY ANNE DR VIENOT EDWARD T & DENISE  
T29N R1E SEC 26 LOTS 165 166 167 FOREST PARK #2 2209 MARY ANNE DR  
LEWISTON MI 49756

001-330-000-168-00 ----- 001-330-000-168-00 NO: 02801



CLASS: 402	PRE/MBT %	100	COUNTY ROADS	3.00	ALBERT ROADS	1.45	Tax	36.82
SCHOOL: 69030	TV	3,000	LIBRARY	1.80	ALBERT PARKS/CEM	1.50	W Admin	0.36
JOHANNESBURG-LE	AV	3,000	MCCOA	2.93	COP-ISD GENERAL	0.76	Due	37.18
M.CODE: CAPIT	SEV	3,000	MONT CO SHERIFF	3.00	COP-ISD SP ED	2.49	Intrst	
			MSU EXTENSION	0.75	COP-ISD EX SP ED	1.89	Total	
			ALBERT TWP OPER	1.95	F/A REAL,ALBERT FI	15.30		

PROP. ADDR: MARY ANNE DR COMER KEITH L/E  
T29N R1E SEC 26 LOT 168 FOREST PARK # 2 2137 MARY ANNE DR  
LEWISTON MI 49756

001-330-000-169-00 ----- 001-330-000-169-00 NO: 02802



CLASS: 401	PRE/MBT %	100	COUNTY ROADS	38.00	ALBERT ROADS	18.41	Tax	466.73
SCHOOL: 69030	TV	38,000	LIBRARY	22.80	ALBERT PARKS/CEM	19.00	W Admin	4.66
JOHANNESBURG-LE	AV	38,000	MCCOA	37.17	COP-ISD GENERAL	9.70	Due	471.39
M.CODE: CAPIT	SEV	38,000	MONT CO SHERIFF	38.00	COP-ISD SP ED	31.57	Intrst	
			MSU EXTENSION	9.50	COP-ISD EX SP ED	23.97	Total	
			ALBERT TWP OPER	24.81	F/A REAL,ALBERT FI	193.80		

PROP. ADDR: 2137 MARY ANNE DR COMER KEITH L/E  
T29N R1E SEC 26 LOT 169 FOREST PARK # 2 2137 MARY ANNE DR  
LEWISTON MI 49756

ALBERT TOWNSHIP  
Real & Personal Property  
Spec. Population: Ad Valorem+Special Acts

Parcel # Valuations Tax Heading Amount Tax Heading Amount --- Totals ---  
001-330-000-170-01 ----- 001-330-000-170-01 NO: 02803



CLASS: 401	PRE/MBT %	100	COUNTY ROADS	40.42	ALBERT ROADS	19.59	Tax	496.52
SCHOOL: 69030	TV	40,429	LIBRARY	24.25	ALBERT PARKS/CEM	20.21	W Admin	4.96
JOHANNESBURG-LE	AV	63,000	MCCOA	39.54	COP-ISD GENERAL	10.32	Due	501.48
M.CODE:	SEV	63,000	MONT CO SHERIFF	40.42	COP-ISD SP ED	33.59	Intrst	
			MSU EXTENSION	10.10	COP-ISD EX SP ED	25.50	Total	
			ALBERT TWP OPER	26.40	F/A REAL,ALBERT FI	206.18		

PROP. ADDR: 2101 MARY ANNE DR PENROD JOAN REV LIVING TRUST  
T29N R1E SEC 26 LOTS 170, 171, & 172 ALSO N 64' OF LOT 174 2101 MARY ANNE DR  
FOREST PARK # 2 (2001 SPLIT & COMB) LEWISTON MI 49756

001-330-000-174-02 -----Winter PRE, ORIG PRE/MBT: 0----- 001-330-000-174-02 NO: 02804



CLASS: 401	PRE/MBT %	100	COUNTY ROADS	40.88	ALBERT ROADS	19.81	Tax	502.13
SCHOOL: 69030	TV	40,884	LIBRARY	24.53	ALBERT PARKS/CEM	20.44	W Admin	5.02
JOHANNESBURG-LE	AV	53,700	MCCOA	39.99	COP-ISD GENERAL	10.43	Due	507.15
M.CODE:	SEV	53,700	MONT CO SHERIFF	40.88	COP-ISD SP ED	33.97	Intrst	
			MSU EXTENSION	10.22	COP-ISD EX SP ED	25.79	Total	
			ALBERT TWP OPER	26.69	F/A REAL,ALBERT FI	208.50		

PROP. ADDR: 5190 BIG WOLF LN VIZZACCARO JAMES D L/E  
T29N R1E SEC 26 LOT 174 FOREST PARK #2 LESS THE N 64' THEREOF 5190 BIG WOLF LN  
LEWISTON MI 49756

001-330-000-175-00 ----- 001-330-000-175-00 NO: 02805



CLASS: 402	PRE/MBT %	0	COUNTY ROADS	3.67	ALBERT ROADS	1.78	Tax	45.07
SCHOOL: 69030	TV	3,675	LIBRARY	2.20	ALBERT PARKS/CEM	1.83	W Admin	0.45
JOHANNESBURG-LE	AV	4,100	MCCOA	3.59	COP-ISD GENERAL	0.93	Due	45.52
M.CODE:	SEV	4,100	MONT CO SHERIFF	3.67	COP-ISD SP ED	3.05	Intrst	
			MSU EXTENSION	0.91	COP-ISD EX SP ED	2.31	Total	
			ALBERT TWP OPER	2.39	F/A REAL,ALBERT FI	18.74		

PROP. ADDR: VIZZACCARO JAMES D  
T29N R1E SEC 26 LOT 175 FOREST PARK # 2 5190 BIG WOLF LN  
LEWISTON MI 49756

001-330-000-176-00 ----- 001-330-000-176-00 NO: 02806



CLASS: 401	PRE/MBT %	0	COUNTY ROADS	67.93	ALBERT ROADS	32.92	Tax	834.39
SCHOOL: 69030	TV	67,935	LIBRARY	40.76	ALBERT PARKS/CEM	33.96	W Admin	8.34
JOHANNESBURG-LE	AV	72,400	MCCOA	66.45	COP-ISD GENERAL	17.34	Due	842.73
M.CODE:	SEV	72,400	MONT CO SHERIFF	67.93	COP-ISD SP ED	56.44	Intrst	
			MSU EXTENSION	16.98	COP-ISD EX SP ED	42.86	Total	
			ALBERT TWP OPER	44.36	F/A REAL,ALBERT FI	346.46		

PROP. ADDR: 2040 MARY ANNE DR HILL MARCELLA H  
T29N R1E SEC 26 LOT 176 FOREST PARK # 2 14660 KOEHN RD  
CAPAC MI 48014

ALBERT TOWNSHIP  
Real & Personal Property  
Spec. Population: Ad Valorem+Special Acts

Parcel # Valuations Tax Heading Amount Tax Heading Amount --- Totals ---  
001-330-000-177-00 ----- 001-330-000-177-00 NO: 02807



CLASS	PRE/MBT %	Valuations	Tax Heading	Amount	Tax Heading	Amount		Totals
401	0		COUNTY ROADS	10.04	ALBERT ROADS	4.86	Tax	123.31
SCHOOL: 69030	TV	10,045	LIBRARY	6.02	ALBERT PARKS/CEM	5.02	W Admin	1.23
JOHANNESBURG-LE	AV	16,800	MCCOA	9.82	COP-ISD GENERAL	2.56	Due	124.54
M.CODE: SEV		16,800	MONT CO SHERIFF	10.04	COP-ISD SP ED	8.34	Intrst	
			MSU EXTENSION	2.51	COP-ISD EX SP ED	6.33	Total	
			ALBERT TWP OPER	6.55	F/A REAL,ALBERT FI	51.22		

PROP. ADDR: 2060 MARY ANNE DR  
T29N R1E SEC 26 LOT 177 FOREST PARK # 2

OEDER FAITH & OEDER SHANE &  
OEDER SAVANNAH TIC  
2060 MARY ANN DRIVE  
LEWISTON MI 49756

001-330-000-179-00 ----- 001-330-000-179-00 NO: 02808



CLASS	PRE/MBT %	Valuations	Tax Heading	Amount	Tax Heading	Amount		Totals
401	100		COUNTY ROADS	50.00	ALBERT ROADS	24.23	Tax	614.15
SCHOOL: 69030	TV	50,005	LIBRARY	30.00	ALBERT PARKS/CEM	25.00	W Admin	6.14
JOHANNESBURG-LE	AV	74,100	MCCOA	48.91	COP-ISD GENERAL	12.76	Due	620.29
M.CODE: CAPIT	SEV	74,100	MONT CO SHERIFF	50.00	COP-ISD SP ED	41.54	Intrst	
			MSU EXTENSION	12.50	COP-ISD EX SP ED	31.54	Total	
			ALBERT TWP OPER	32.65	F/A REAL,ALBERT FI	255.02		

PROP. ADDR: 2084 MARY ANNE DR  
T29N R1E SEC 26 LOTS 178, 179, FOREST PARK # 2

BOERSMA JUSTIN J  
2084 MARY ANNE DR  
LEWISTON MI 49756

001-330-000-180-00 ----- 001-330-000-180-00 NO: 02809



CLASS	PRE/MBT %	Valuations	Tax Heading	Amount	Tax Heading	Amount		Totals
402	100		COUNTY ROADS	5.35	ALBERT ROADS	2.59	Tax	65.70
SCHOOL: 69030	TV	5,355	LIBRARY	3.21	ALBERT PARKS/CEM	2.67	W Admin	0.65
JOHANNESBURG-LE	AV	5,900	MCCOA	5.23	COP-ISD GENERAL	1.36	Due	66.35
M.CODE: SEV		5,900	MONT CO SHERIFF	5.35	COP-ISD SP ED	4.44	Intrst	
			MSU EXTENSION	1.33	COP-ISD EX SP ED	3.37	Total	
			ALBERT TWP OPER	3.49	F/A REAL,ALBERT FI	27.31		

PROP. ADDR:  
T29N R1E SEC 26 LOTS 180 & 181 FOREST PARK SUB #2

BOERSEMA JUSTIN  
2084 MARY ANNE DR  
LEWISTON MI 49756

ALBERT TOWNSHIP  
Real & Personal Property  
Spec. Population: Ad Valorem+Special Acts

Parcel # Valuations Tax Heading Amount Tax Heading Amount --- Totals ---  
001-330-000-182-00 ----- 001-330-000-182-00 NO: 02810



CLASS: 402	PRE/MBT %	0	COUNTY ROADS	2.73	ALBERT ROADS	1.32	Tax	33.49
SCHOOL: 69030	TV	2,730	LIBRARY	1.63	ALBERT PARKS/CEM	1.36	W Admin	0.33
JOHANNESBURG-LE	AV	3,000	MCCOA	2.67	COP-ISD GENERAL	0.69	Due	33.82
M.CODE: SEV		3,000	MONT CO SHERIFF	2.73	COP-ISD SP ED	2.26	Intrst	
			MSU EXTENSION	0.68	COP-ISD EX SP ED	1.72	Total	
			ALBERT TWP OPER	1.78	F/A REAL,ALBERT FI	13.92		

PROP. ADDR: 2150 MARY ANNE DR  
T29N R1E SEC 26 LOT 182 FOREST PARK SUB # 2

KING NEILA M & RICK HEIDI C  
5530 KING RD  
LEWISTON MI 49756

001-330-000-183-00 ----- 001-330-000-183-00 NO: 02811



CLASS: 401	PRE/MBT %	0	COUNTY ROADS	16.69	ALBERT ROADS	8.09	Tax	205.02
SCHOOL: 69030	TV	16,695	LIBRARY	10.01	ALBERT PARKS/CEM	8.34	W Admin	2.05
JOHANNESBURG-LE	AV	29,900	MCCOA	16.33	COP-ISD GENERAL	4.26	Due	207.07
M.CODE: SEV		29,900	MONT CO SHERIFF	16.69	COP-ISD SP ED	13.87	Intrst	
			MSU EXTENSION	4.17	COP-ISD EX SP ED	10.53	Total	
			ALBERT TWP OPER	10.90	F/A REAL,ALBERT FI	85.14		

PROP. ADDR: 2170 MARY ANNE DR  
T29N R1E SEC 26 LOT 183 FOREST PARK # 2

CMJ WILSON BROTHERS LLC  
113 LAKEWOOD DRIVE  
CADILLAC MI 49601

001-330-000-184-01 ----- 001-330-000-184-01 NO: 02812



CLASS: 401	PRE/MBT %	0	COUNTY ROADS	57.16	ALBERT ROADS	27.70	Tax	702.08
SCHOOL: 69030	TV	57,163	LIBRARY	34.29	ALBERT PARKS/CEM	28.58	W Admin	7.02
JOHANNESBURG-LE	AV	76,400	MCCOA	55.91	COP-ISD GENERAL	14.59	Due	709.10
M.CODE: LERET	SEV	76,400	MONT CO SHERIFF	57.16	COP-ISD SP ED	47.49	Intrst	
			MSU EXTENSION	14.29	COP-ISD EX SP ED	36.06	Total	
			ALBERT TWP OPER	37.32	F/A REAL,ALBERT FI	291.53		

PROP. ADDR: 2210 MARY ANNE DR  
T29N R1E SEC 26 LOT 184 & 185 FOREST PARK # 2

MCKAY MICHAEL D & JEANINE E  
4008 PARKER ST  
DEARBORN HEIGHTS MI 48125

001-330-000-186-00 ----- 001-330-000-186-00 NO: 02813



CLASS: 402	PRE/MBT %	100	COUNTY ROADS	2.73	ALBERT ROADS	1.32	Tax	33.49
SCHOOL: 69030	TV	2,730	LIBRARY	1.63	ALBERT PARKS/CEM	1.36	W Admin	0.33
JOHANNESBURG-LE	AV	3,000	MCCOA	2.67	COP-ISD GENERAL	0.69	Due	33.82
M.CODE: SEV		3,000	MONT CO SHERIFF	2.73	COP-ISD SP ED	2.26	Intrst	
			MSU EXTENSION	0.68	COP-ISD EX SP ED	1.72	Total	
			ALBERT TWP OPER	1.78	F/A REAL,ALBERT FI	13.92		

PROP. ADDR: MARY ANNE DR  
T29N R1E SEC 26 LOT 186 FOREST PARK # 2

DENISON GEORGE E  
2250 MARY ANNE  
LEWISTON MI 49756

ALBERT TOWNSHIP  
Real & Personal Property  
Spec. Population: Ad Valorem+Special Acts

Parcel # Valuations Tax Heading Amount Tax Heading Amount --- Totals ---  
001-330-000-187-00 ----- 001-330-000-187-00 NO: 02814



CLASS: 401	PRE/MBT %	100	COUNTY ROADS	33.13	ALBERT ROADS	16.05	Tax	406.96
SCHOOL: 69030	TV	33,139	LIBRARY	19.88	ALBERT PARKS/CEM	16.56	W Admin	4.06
JOHANNESBURG-LE	AV	51,500	MCCOA	32.41	COP-ISD GENERAL	8.46	Due	411.02
M.CODE: SEV		51,500	MONT CO SHERIFF	33.13	COP-ISD SP ED	27.53	Intrst	
			MSU EXTENSION	8.28	COP-ISD EX SP ED	20.90	Total	
			ALBERT TWP OPER	21.63	F/A REAL,ALBERT FI	169.00		

PROP. ADDR: 2250 MARY ANNE DR DENISON GEORGE  
T29N R1E SEC 26 LOTS 187-188 FOREST PARK # 2 2250 MARY ANNE DR  
LEWISTON MI 49756

001-330-000-189-01 ----- 001-330-000-189-01 NO: 02815



CLASS: 401	PRE/MBT %	100	COUNTY ROADS	47.11	ALBERT ROADS	22.83	Tax	578.62
SCHOOL: 69030	TV	47,113	LIBRARY	28.26	ALBERT PARKS/CEM	23.55	W Admin	5.78
JOHANNESBURG-LE	AV	71,500	MCCOA	46.08	COP-ISD GENERAL	12.02	Due	584.40
M.CODE: SEV		71,500	MONT CO SHERIFF	47.11	COP-ISD SP ED	39.14	Intrst	
			MSU EXTENSION	11.77	COP-ISD EX SP ED	29.72	Total	
			ALBERT TWP OPER	30.76	F/A REAL,ALBERT FI	240.27		

PROP. ADDR: 2296 MARY ANNE DR HEADLEY ERIC & GLORIA  
T29N R1E SEC 26 LOT 189 & 190 OF FOREST PARK # 2 2296 MARY ANNE DR  
LEWISTON MI 49756

001-330-000-191-00 ----- 001-330-000-191-00 NO: 02816



CLASS: 402	PRE/MBT %	100	COUNTY ROADS	2.17	ALBERT ROADS	1.05	Tax	26.64
SCHOOL: 69030	TV	2,174	LIBRARY	1.30	ALBERT PARKS/CEM	1.08	W Admin	0.26
JOHANNESBURG-LE	AV	3,000	MCCOA	2.12	COP-ISD GENERAL	0.55	Due	26.90
M.CODE: SEV		3,000	MONT CO SHERIFF	2.17	COP-ISD SP ED	1.80	Intrst	
			MSU EXTENSION	0.54	COP-ISD EX SP ED	1.37	Total	
			ALBERT TWP OPER	1.41	F/A REAL,ALBERT FI	11.08		

PROP. ADDR: 2326 MARY ANNE DR LAMB DOROTHY A  
T29N R1E SEC 26 LOT 191 FOREST PARK #2 2326 MARY ANN DR  
LEWISTON MI 49756

001-330-000-192-00 ----- 001-330-000-192-00 NO: 02817



CLASS: 401	PRE/MBT %	100	COUNTY ROADS	33.64	ALBERT ROADS	16.30	Tax	413.19
SCHOOL: 69030	TV	33,644	LIBRARY	20.18	ALBERT PARKS/CEM	16.82	W Admin	4.13
JOHANNESBURG-LE	AV	56,200	MCCOA	32.91	COP-ISD GENERAL	8.58	Due	417.32
M.CODE: COREL	SEV	56,200	MONT CO SHERIFF	33.64	COP-ISD SP ED	27.95	Intrst	
			MSU EXTENSION	8.41	COP-ISD EX SP ED	21.22	Total	
			ALBERT TWP OPER	21.96	F/A REAL,ALBERT FI	171.58		

PROP. ADDR: 2326 MARY ANNE DR LAMB DOROTHY A  
T29N R1E SEC 26 LOT 192 FOREST PARK #2 2326 MARY ANN DR  
LEWISTON MI 49756

ALBERT TOWNSHIP  
Real & Personal Property  
Spec. Population: Ad Valorem+Special Acts

Parcel # Valuations Tax Heading Amount Tax Heading Amount --- Totals ---  
001-330-000-193-00 ----- 001-330-000-193-00 NO: 02818



CLASS: 401	PRE/MBT %	100	COUNTY ROADS	30.98	ALBERT ROADS	15.01	Tax	380.55
SCHOOL: 69030	TV	30,987	LIBRARY	18.59	ALBERT PARKS/CEM	15.49	W Admin	3.80
JOHANNESBURG-LE	AV	54,200	MCCOA	30.31	COP-ISD GENERAL	7.91	Due	384.35
M.CODE: SEV		54,200	MONT CO SHERIFF	30.98	COP-ISD SP ED	25.74	Intrst	
			MSU EXTENSION	7.74	COP-ISD EX SP ED	19.54	Total	
			ALBERT TWP OPER	20.23	F/A REAL,ALBERT FI	158.03		

PROP. ADDR: 2350 MARY ANNE DR  
T29N R1E SEC 26 LOT 193 FOREST PARK # 2

FACSKO LINDA  
2350 MARY ANNE DR  
LEWISTON MI 49756

001-340-000-001-00 ----- 001-340-000-001-00 NO: 02819



CLASS: 402	PRE/MBT %	0	COUNTY ROADS	2.73	ALBERT ROADS	1.32	Tax	33.49
SCHOOL: 69030	TV	2,730	LIBRARY	1.63	ALBERT PARKS/CEM	1.36	W Admin	0.33
JOHANNESBURG-LE	AV	3,000	MCCOA	2.67	COP-ISD GENERAL	0.69	Due	33.82
M.CODE: SEV		3,000	MONT CO SHERIFF	2.73	COP-ISD SP ED	2.26	Intrst	
			MSU EXTENSION	0.68	COP-ISD EX SP ED	1.72	Total	
			ALBERT TWP OPER	1.78	F/A REAL,ALBERT FI	13.92		

PROP. ADDR:  
T29N R1E SEC 28 LOT 1 GREEN ACRES SUB AND 1/63 INT IN LOT 43  
CHANNEL COURT SUB

LYSSY JOHN & JULIE  
1915 WHITEHALL DR  
CORINTH TX 76210

001-340-000-002-00 ----- 001-340-000-002-00 NO: 02820



CLASS: 402	PRE/MBT %	0	COUNTY ROADS	2.73	ALBERT ROADS	1.32	Tax	33.49
SCHOOL: 69030	TV	2,730	LIBRARY	1.63	ALBERT PARKS/CEM	1.36	W Admin	0.33
JOHANNESBURG-LE	AV	3,000	MCCOA	2.67	COP-ISD GENERAL	0.69	Due	33.82
M.CODE: SEV		3,000	MONT CO SHERIFF	2.73	COP-ISD SP ED	2.26	Intrst	
			MSU EXTENSION	0.68	COP-ISD EX SP ED	1.72	Total	
			ALBERT TWP OPER	1.78	F/A REAL,ALBERT FI	13.92		

PROP. ADDR:  
T29N R1E SEC 28 LOT 2 GREEN ACRES SUB AND 1/63 INT IN LOT 43  
CHANNEL COURT SUB

LYSSY JOHN & JULIE  
1915 WHITEHALL DR  
CORINTH TX 76210

001-340-000-003-00 ----- 001-340-000-003-00 NO: 02821



CLASS: 401	PRE/MBT %	0	COUNTY ROADS	56.69	ALBERT ROADS	27.47	Tax	696.30
SCHOOL: 69030	TV	56,693	LIBRARY	34.01	ALBERT PARKS/CEM	28.34	W Admin	6.96
JOHANNESBURG-LE	AV	97,800	MCCOA	55.45	COP-ISD GENERAL	14.47	Due	703.26
M.CODE: SEV		97,800	MONT CO SHERIFF	56.69	COP-ISD SP ED	47.10	Intrst	
			MSU EXTENSION	14.17	COP-ISD EX SP ED	35.76	Total	
			ALBERT TWP OPER	37.02	F/A REAL,ALBERT FI	289.13		

PROP. ADDR: 3311 PLEASANT VIEW D  
T29N R1E SEC 28 LOT 3 GREEN ACRES SUB AND 1/63 INT IN LOT 43  
CHANNEL COURT SUB

STEFANO RITA REV TRUST  
5008 DALE COURT  
MIDLAND MI 48642



ALBERT TOWNSHIP  
Real & Personal Property  
Spec. Population: Ad Valorem+Special Acts

Parcel # Valuations Tax Heading Amount Tax Heading Amount --- Totals ---  
001-340-000-004-00 ----- 001-340-000-004-00 NO: 02822



CLASS: 402	PRE/MBT %	0	COUNTY ROADS	2.73	ALBERT ROADS	1.32	Tax	33.49
SCHOOL: 69030	TV	2,730	LIBRARY	1.63	ALBERT PARKS/CEM	1.36	W Admin	0.33
JOHANNESBURG-LE	AV	3,000	MCCOA	2.67	COP-ISD GENERAL	0.69	Due	33.82
M.CODE: SEV		3,000	MONT CO SHERIFF	2.73	COP-ISD SP ED	2.26	Intrst	
			MSU EXTENSION	0.68	COP-ISD EX SP ED	1.72	Total	
			ALBERT TWP OPER	1.78	F/A REAL,ALBERT FI	13.92		

PROP. ADDR: STEFANO RITA REV TRUST  
T29N R1E SEC 28 LOT 4 GREEN ACRES SUB AND 1/63 INT IN LOT 43 5008 DALE COURT  
CHANNEL COURT SUB MIDLAND MI 48642

001-340-000-005-00 ----- 001-340-000-005-00 NO: 02823



CLASS: 401	PRE/MBT %	100	COUNTY ROADS	52.15	ALBERT ROADS	25.27	Tax	640.58
SCHOOL: 69030	TV	52,159	LIBRARY	31.29	ALBERT PARKS/CEM	26.07	W Admin	6.40
JOHANNESBURG-LE	AV	69,100	MCCOA	51.02	COP-ISD GENERAL	13.31	Due	646.98
M.CODE: LERET	SEV	69,100	MONT CO SHERIFF	52.15	COP-ISD SP ED	43.33	Intrst	
			MSU EXTENSION	13.03	COP-ISD EX SP ED	32.90	Total	
			ALBERT TWP OPER	34.05	F/A REAL,ALBERT FI	266.01		

PROP. ADDR: 3350 COBB RD KLEIN BRIAN  
T29N R1E SEC 28 LOT 5 GREEN ACRES SUB AND 1/63 INT IN LOT 43 3350 COBB RD  
CHANNEL COURT SUB LEWISTON MI 49756


001-340-000-006-00 ----- 001-340-000-006-00 NO: 02824



CLASS: 401	PRE/MBT %	100	COUNTY ROADS	72.75	ALBERT ROADS	35.25	Tax	893.56
SCHOOL: 69030	TV	72,753	LIBRARY	43.65	ALBERT PARKS/CEM	36.37	W Admin	8.93
JOHANNESBURG-LE	AV	97,000	MCCOA	71.16	COP-ISD GENERAL	18.57	Due	902.49
M.CODE: CAPIT	SEV	97,000	MONT CO SHERIFF	72.75	COP-ISD SP ED	60.45	Intrst	
			MSU EXTENSION	18.18	COP-ISD EX SP ED	45.89	Total	
			ALBERT TWP OPER	47.50	F/A REAL,ALBERT FI	371.04		

PROP. ADDR: 3360 COBB RD MOULAND ADAM E  
T29N R1E SEC 28 LOT 6 GREEN ACRES SUB AND 1/63 INT IN LOT 43 3380 COBB RD  
CHANNEL COURT SUB LEWISTON MI 49756

001-340-000-007-00 ----- 001-340-000-007-00 NO: 02825



CLASS: 401	PRE/MBT %	100	COUNTY ROADS	54.76	ALBERT ROADS	26.54	Tax	672.67
SCHOOL: 69030	TV	54,769	LIBRARY	32.86	ALBERT PARKS/CEM	27.38	W Admin	6.72
JOHANNESBURG-LE	AV	91,800	MCCOA	53.57	COP-ISD GENERAL	13.98	Due	679.39
M.CODE: SEV		91,800	MONT CO SHERIFF	54.76	COP-ISD SP ED	45.50	Intrst	
			MSU EXTENSION	13.69	COP-ISD EX SP ED	34.55	Total	
			ALBERT TWP OPER	35.76	F/A REAL,ALBERT FI	279.32		

PROP. ADDR: 3390 COBB RD HENDERSON KENNETH & CINDY JO  
T29N R1E SEC 28 LOT 7& 8 GREEN ACRES SUB AND 1/63 INT IN LOT 3390 COBB RD  
43 CHANNEL COURT SUB LEWISTON MI 49756

ALBERT TOWNSHIP  
Real & Personal Property  
Spec. Population: Ad Valorem+Special Acts

Parcel # Valuations Tax Heading Amount Tax Heading Amount --- Totals ---  
001-340-000-009-00 ----- 001-340-000-009-00 NO: 02826



CLASS: 402	PRE/MBT %	0	COUNTY ROADS	2.73	ALBERT ROADS	1.32	Tax	33.49
SCHOOL: 69030	TV	2,730	LIBRARY	1.63	ALBERT PARKS/CEM	1.36	W Admin	0.33
JOHANNESBURG-LE	AV	3,000	MCCOA	2.67	COP-ISD GENERAL	0.69	Due	33.82
M.CODE: SEV		3,000	MONT CO SHERIFF	2.73	COP-ISD SP ED	2.26	Intrst	
			MSU EXTENSION	0.68	COP-ISD EX SP ED	1.72	Total	
			ALBERT TWP OPER	1.78	F/A REAL,ALBERT FI	13.92		

PROP. ADDR: MUELLER TERRY A & MICHAEL O  
T29N R1E SEC 28 LOT 9 GREEN ACRES SUB AND 1/63 INT IN LOT 43 1538 MILLER ROAD  
CHANNEL COURT SUB ANN ARBOR MI 48103

001-340-000-010-00 ----- 001-340-000-010-00 NO: 02827



CLASS: 402	PRE/MBT %	0	COUNTY ROADS	2.73	ALBERT ROADS	1.32	Tax	33.49
SCHOOL: 69030	TV	2,730	LIBRARY	1.63	ALBERT PARKS/CEM	1.36	W Admin	0.33
JOHANNESBURG-LE	AV	3,000	MCCOA	2.67	COP-ISD GENERAL	0.69	Due	33.82
M.CODE: SEV		3,000	MONT CO SHERIFF	2.73	COP-ISD SP ED	2.26	Intrst	
			MSU EXTENSION	0.68	COP-ISD EX SP ED	1.72	Total	
			ALBERT TWP OPER	1.78	F/A REAL,ALBERT FI	13.92		

PROP. ADDR: MUELLER TERRY A & MICHAEL O  
T29N R1E SEC 28 LOT 10 GREEN ACRES SUB AND 1/63 INT IN LOT 43 1538 MILLER ROAD  
CHANNEL COURT SUB ANN ARBOR MI 48103

001-340-000-011-00 ----- 001-340-000-011-00 NO: 02828



CLASS: 402	PRE/MBT %	0	COUNTY ROADS	3.15	ALBERT ROADS	1.52	Tax	38.64
SCHOOL: 69030	TV	3,150	LIBRARY	1.89	ALBERT PARKS/CEM	1.57	W Admin	0.38
JOHANNESBURG-LE	AV	3,500	MCCOA	3.08	COP-ISD GENERAL	0.80	Due	39.02
M.CODE: SEV		3,500	MONT CO SHERIFF	3.15	COP-ISD SP ED	2.61	Intrst	
			MSU EXTENSION	0.78	COP-ISD EX SP ED	1.98	Total	
			ALBERT TWP OPER	2.05	F/A REAL,ALBERT FI	16.06		

PROP. ADDR: 3458 COBB RD PFEIFLE KEITH & JULIE, LE  
T29N R1E SEC 28 LOT 11 GREEN ACRES SUB AND 1/63 INT IN LOT 43 4855 HARRIS RD  
43 CHANNEL COURT SUB WILLIAMSTON MI 48895

001-340-000-012-00 ----- 001-340-000-012-00 NO: 02829



CLASS: 402	PRE/MBT %	0	COUNTY ROADS	2.73	ALBERT ROADS	1.32	Tax	33.49
SCHOOL: 69030	TV	2,730	LIBRARY	1.63	ALBERT PARKS/CEM	1.36	W Admin	0.33
JOHANNESBURG-LE	AV	3,000	MCCOA	2.67	COP-ISD GENERAL	0.69	Due	33.82
M.CODE: SEV		3,000	MONT CO SHERIFF	2.73	COP-ISD SP ED	2.26	Intrst	
			MSU EXTENSION	0.68	COP-ISD EX SP ED	1.72	Total	
			ALBERT TWP OPER	1.78	F/A REAL,ALBERT FI	13.92		

PROP. ADDR: DIEDRICH JAMES & DEBORAH  
T29N R1E SEC 28 LOT 12 GREEN ACRES SUB AND 1/63 INT IN LOT 43 6825 HASHLEY RD  
CHANNEL COURT SUB MANCHESTER MI 48158

ALBERT TOWNSHIP  
Real & Personal Property  
Spec. Population: Ad Valorem+Special Acts

Parcel # Valuations Tax Heading Amount Tax Heading Amount --- Totals ---  
001-340-000-013-00 ----- 001-340-000-013-00 NO: 02830



CLASS: 401	PRE/MBT %	100	COUNTY ROADS	41.48	ALBERT ROADS	20.10	Tax	509.53
SCHOOL: 69030	TV	41,486	LIBRARY	24.89	ALBERT PARKS/CEM	20.74	W Admin	5.09
JOHANNESBURG-LE	AV	68,300	MCCOA	40.58	COP-ISD GENERAL	10.59	Due	514.62
M.CODE:	SEV	68,300	MONT CO SHERIFF	41.48	COP-ISD SP ED	34.47	Intrst	
			MSU EXTENSION	10.37	COP-ISD EX SP ED	26.17	Total	
			ALBERT TWP OPER	27.09	F/A REAL,ALBERT FI	211.57		

PROP. ADDR: 2070 FLEMING RD LUCZAK GARY F & JUDITH A  
T29N R1E SEC 28 LOT 13 GREEN ACRES SUB ALSO S 40 FT OF LOT #14 PO BOX 1035  
AND 1/63 INT IN LOT 43 CHANNEL COURT SUB LEWISTON MI 49756

001-340-000-015-00 ----- 001-340-000-015-00 NO: 02831



CLASS: 402	PRE/MBT %	0	COUNTY ROADS	3.46	ALBERT ROADS	1.67	Tax	42.49
SCHOOL: 69030	TV	3,465	LIBRARY	2.07	ALBERT PARKS/CEM	1.73	W Admin	0.42
JOHANNESBURG-LE	AV	3,800	MCCOA	3.38	COP-ISD GENERAL	0.88	Due	42.91
M.CODE:	SEV	3,800	MONT CO SHERIFF	3.46	COP-ISD SP ED	2.87	Intrst	
			MSU EXTENSION	0.86	COP-ISD EX SP ED	2.18	Total	
			ALBERT TWP OPER	2.26	F/A REAL,ALBERT FI	17.67		

PROP. ADDR: FRIEDEMAN THOMAS E & MARLA K  
T29N R1E SEC 28 LOT 15 GREEN ACRES SUB ALSO N 40 FT OF LOT 14 67770 FITZGERALD  
AND 1/63 INT IN LOT 43 CHANNEL COURT SUB RICHMOND MI 48062

001-340-000-016-00 ----- 001-340-000-016-00 NO: 02832



CLASS: 402	PRE/MBT %	0	COUNTY ROADS	2.73	ALBERT ROADS	1.32	Tax	33.49
SCHOOL: 69030	TV	2,730	LIBRARY	1.63	ALBERT PARKS/CEM	1.36	W Admin	0.33
JOHANNESBURG-LE	AV	3,000	MCCOA	2.67	COP-ISD GENERAL	0.69	Due	33.82
M.CODE:	SEV	3,000	MONT CO SHERIFF	2.73	COP-ISD SP ED	2.26	Intrst	
			MSU EXTENSION	0.68	COP-ISD EX SP ED	1.72	Total	
			ALBERT TWP OPER	1.78	F/A REAL,ALBERT FI	13.92		

PROP. ADDR: BOYD MICHAEL F & JULIE H/W  
T29N R1E SEC 28 LOT 16 GREEN ACRES SUB AND 1/63 INT IN LOT 43 PO BOX 686  
CHANNEL COURT SUB LEWISTON MI 49756

ALBERT TOWNSHIP  
Real & Personal Property  
Spec. Population: Ad Valorem+Special Acts

Parcel # Valuations Tax Heading Amount Tax Heading Amount --- Totals ---  
001-340-000-017-00 ----- 001-340-000-017-00 NO:



CLASS	PRE/MBT %	Valuations	Tax Heading	Amount	Tax Heading	Amount		Totals
401		100	COUNTY ROADS	0.00	ALBERT ROADS	0.00	Tax	0.00
SCHOOL: 69030	TV	0	LIBRARY	0.00	ALBERT PARKS/CEM	0.00	W Admin	0.00
JOHANNESBURG-LE	AV	0	MCCOA	0.00	COP-ISD GENERAL	0.00	Due	0.00
M.CODE: SEV		0	MONT CO SHERIFF	0.00	COP-ISD SP ED	0.00	Intrst	
			MSU EXTENSION	0.00	COP-ISD EX SP ED	0.00	Total	
			ALBERT TWP OPER	0.00	F/A REAL,ALBERT FI	0.00		

PROP. ADDR: 2150 FLEMING RD ROE DALE II  
MAP NUM: MBOR24-PV06 10126 IRISH RD  
T29N R1E SEC 28 LOT 17 GREEN ACRES SUB AND 1/63 INT IN LOT 43 OTISVILLE MI 48463  
CHANNEL COURT SUB

001-340-000-018-01 ----- 001-340-000-018-01 NO: 02833



CLASS	PRE/MBT %	Valuations	Tax Heading	Amount	Tax Heading	Amount		Totals
401		100	COUNTY ROADS	62.48	ALBERT ROADS	30.28	Tax	767.46
SCHOOL: 69030	TV	62,486	LIBRARY	37.49	ALBERT PARKS/CEM	31.24	W Admin	7.67
JOHANNESBURG-LE	AV	108,200	MCCOA	61.12	COP-ISD GENERAL	15.95	Due	775.13
M.CODE: COREL	SEV	108,200	MONT CO SHERIFF	62.48	COP-ISD SP ED	51.91	Intrst	
			MSU EXTENSION	15.62	COP-ISD EX SP ED	39.42	Total	
			ALBERT TWP OPER	40.80	F/A REAL,ALBERT FI	318.67		

PROP. ADDR: 3475 PLEASANT VIEW D MASSEY LARRY D & LINDA  
T29N R1E SEC 28 LOTS 18 & 19 GREEN ACRES SUBD AND 2/63 INT IN 3475 PLEASANT VIEW DR  
LOT 43 CHANNEL CT SUBD. (2004 COMB W/ -018-00 & 019-00) LEWISTON MI 49756

001-340-000-020-00 -----Assessor, ORIG PRE/MBT: 0----- 001-340-000-020-00 NO: 02834



CLASS	PRE/MBT %	Valuations	Tax Heading	Amount	Tax Heading	Amount		Totals
401		100	COUNTY ROADS	51.70	ALBERT ROADS	25.05	Tax	635.05
SCHOOL: 69030	TV	51,707	LIBRARY	31.02	ALBERT PARKS/CEM	25.85	W Admin	6.35
JOHANNESBURG-LE	AV	62,200	MCCOA	50.57	COP-ISD GENERAL	13.20	Due	641.40
M.CODE: COREL	SEV	62,200	MONT CO SHERIFF	51.70	COP-ISD SP ED	42.96	Intrst	
			MSU EXTENSION	12.92	COP-ISD EX SP ED	32.62	Total	
			ALBERT TWP OPER	33.76	F/A REAL,ALBERT FI	263.70		

PROP. ADDR: 3451 PLEASANT VIEW D RENKIWICZ CONSTANCE ELAINE  
T29N R1E SEC 28 LOT # 20 GREEN ACRES # 2 3451 PLEASANT VIEW DR  
LEWISTON MI 49756

ALBERT TOWNSHIP  
Real & Personal Property  
Spec. Population: Ad Valorem+Special Acts

Parcel # Valuations Tax Heading Amount Tax Heading Amount --- Totals ---  
001-340-000-021-00 ----- 001-340-000-021-00 NO: 02835



CLASS: 402	PRE/MBT %	0	COUNTY ROADS	2.73	ALBERT ROADS	1.32	Tax	33.49
SCHOOL: 69030	TV	2,730	LIBRARY	1.63	ALBERT PARKS/CEM	1.36	W Admin	0.33
JOHANNESBURG-LE	AV	3,000	MCCOA	2.67	COP-ISD GENERAL	0.69	Due	33.82
M.CODE: SEV		3,000	MONT CO SHERIFF	2.73	COP-ISD SP ED	2.26	Intrst	
			MSU EXTENSION	0.68	COP-ISD EX SP ED	1.72	Total	
			ALBERT TWP OPER	1.78	F/A REAL,ALBERT FI	13.92		

PROP. ADDR: LEONARD ANTHONY M  
T29N R1E SEC 28 LOT # 21 GREEN ACRES # 2 AND 1/63 INT IN LOT 9105 WHITE BIRCH DR  
43 CHANNEL COURT SUB STANWOOD MI 49346

001-340-000-022-00 ----- 001-340-000-022-00 NO: 02836



CLASS: 402	PRE/MBT %	0	COUNTY ROADS	2.73	ALBERT ROADS	1.32	Tax	33.49
SCHOOL: 69030	TV	2,730	LIBRARY	1.63	ALBERT PARKS/CEM	1.36	W Admin	0.33
JOHANNESBURG-LE	AV	3,000	MCCOA	2.67	COP-ISD GENERAL	0.69	Due	33.82
M.CODE: SEV		3,000	MONT CO SHERIFF	2.73	COP-ISD SP ED	2.26	Intrst	
			MSU EXTENSION	0.68	COP-ISD EX SP ED	1.72	Total	
			ALBERT TWP OPER	1.78	F/A REAL,ALBERT FI	13.92		

PROP. ADDR: LEONARD ANTHONY M  
T29N R1E SEC 28 LOT # 22 GREEN ACRES # 2 AND 1/63 INT IN LOT 9105 WHITE BIRCH DR  
43 CHANNEL COURT SUB STANWOOD MI 49346

001-340-000-023-00 ----- 001-340-000-023-00 NO: 02837



CLASS: 401	PRE/MBT %	100	COUNTY ROADS	56.92	ALBERT ROADS	27.58	Tax	699.14
SCHOOL: 69030	TV	56,922	LIBRARY	34.15	ALBERT PARKS/CEM	28.46	W Admin	6.99
JOHANNESBURG-LE	AV	101,700	MCCOA	55.68	COP-ISD GENERAL	14.53	Due	706.13
M.CODE: COREL	SEV	101,700	MONT CO SHERIFF	56.92	COP-ISD SP ED	47.29	Intrst	
			MSU EXTENSION	14.23	COP-ISD EX SP ED	35.91	Total	
			ALBERT TWP OPER	37.17	F/A REAL,ALBERT FI	290.30		

PROP. ADDR: COURSEY JEFFREY D  
T29N R1E SEC 28 LOT # 23 GREEN ACRES # 2 AND 1/63 INT IN LOT 3385 PLEASANT VIEW DR  
43 CHANNEL COURT SUB LEWISTON MI 49756

001-340-000-025-01 ----- 001-340-000-025-01 NO: 02838



CLASS: 401	PRE/MBT %	100	COUNTY ROADS	40.34	ALBERT ROADS	19.54	Tax	495.45
SCHOOL: 69030	TV	40,341	LIBRARY	24.20	ALBERT PARKS/CEM	20.17	W Admin	4.95
JOHANNESBURG-LE	AV	64,700	MCCOA	39.46	COP-ISD GENERAL	10.29	Due	500.40
M.CODE: SEV		64,700	MONT CO SHERIFF	40.34	COP-ISD SP ED	33.51	Intrst	
			MSU EXTENSION	10.08	COP-ISD EX SP ED	25.45	Total	
			ALBERT TWP OPER	26.34	F/A REAL,ALBERT FI	205.73		

PROP. ADDR: DANNER EDWARD A JR & TRUDY J  
T29N R1E SEC 28 LOT 24,25, GREEN ACRES SUB #2 AND 2/63 INT IN 3345 PLEASANT VIEW DR  
LOT 43 CHANNEL COURT SUB LEWISTON MI 49756

ALBERT TOWNSHIP  
Real & Personal Property  
Spec. Population: Ad Valorem+Special Acts

Parcel # Valuations Tax Heading Amount Tax Heading Amount --- Totals ---  
001-340-000-026-01 ----- 001-340-000-026-01 NO: 02839



CLASS: 402	PRE/MBT %	100	COUNTY ROADS	2.73	ALBERT ROADS	1.32	Tax	33.49
SCHOOL: 69030	TV	2,730	LIBRARY	1.63	ALBERT PARKS/CEM	1.36	W Admin	0.33
JOHANNESBURG-LE	AV	3,000	MCCOA	2.67	COP-ISD GENERAL	0.69	Due	33.82
M.CODE: SEV		3,000	MONT CO SHERIFF	2.73	COP-ISD SP ED	2.26	Intrst	
			MSU EXTENSION	0.68	COP-ISD EX SP ED	1.72	Total	
			ALBERT TWP OPER	1.78	F/A REAL,ALBERT FI	13.92		

PROP. ADDR: PLEASANT VIEW DR WINKLEMAN MICHAEL W  
T29N R1E SEC 28 LOT 26 GREEN ACRES SUB #2 AND 1/63 INT IN LOT 3337 PLEASANT VIEW DR  
43 CHANNEL COURT SUB LEWISTON MI 49756

001-340-000-027-00 ----- 001-340-000-027-00 NO: 02840



CLASS: 401	PRE/MBT %	100	COUNTY ROADS	51.93	ALBERT ROADS	25.16	Tax	637.80
SCHOOL: 69030	TV	51,931	LIBRARY	31.15	ALBERT PARKS/CEM	25.96	W Admin	6.37
JOHANNESBURG-LE	AV	68,000	MCCOA	50.79	COP-ISD GENERAL	13.25	Due	644.17
M.CODE: SEV		68,000	MONT CO SHERIFF	51.93	COP-ISD SP ED	43.14	Intrst	
			MSU EXTENSION	12.98	COP-ISD EX SP ED	32.76	Total	
			ALBERT TWP OPER	33.91	F/A REAL,ALBERT FI	264.84		

PROP. ADDR: 3337 PLEASANT VIEW D WINKLEMAN MICHAEL W  
T29N R1E SEC 28 LOT # 27 GREEN ACRES # 2 AND 1/63 INT IN LOT 3337 PLEASANT VIEW DR  
43 CHANNEL COURT SUB LEWISTON MI 49756

001-340-000-028-00 ----- 001-340-000-028-00 NO: 02841



CLASS: 401	PRE/MBT %	0	COUNTY ROADS	38.62	ALBERT ROADS	18.71	Tax	474.40
SCHOOL: 69030	TV	38,628	LIBRARY	23.17	ALBERT PARKS/CEM	19.31	W Admin	4.74
JOHANNESBURG-LE	AV	60,500	MCCOA	37.78	COP-ISD GENERAL	9.86	Due	479.14
M.CODE: SEV		60,500	MONT CO SHERIFF	38.62	COP-ISD SP ED	32.09	Intrst	
			MSU EXTENSION	9.65	COP-ISD EX SP ED	24.37	Total	
			ALBERT TWP OPER	25.22	F/A REAL,ALBERT FI	197.00		

PROP. ADDR: 3327 PLEASANT VIEW D MAINGUY DANIEL & VERONICA L  
T29N R1E SEC 28 LOT # 28 GREEN ACRES # 2 AND 1/63 INT IN LOT 1182 ALLEN RD  
43 CHANNEL COURT SUB KIMBALL MI 48074

001-340-000-029-00 ----- 001-340-000-029-00 NO: 02842



CLASS: 401	PRE/MBT %	100	COUNTY ROADS	50.56	ALBERT ROADS	24.50	Tax	621.03
SCHOOL: 69030	TV	50,565	LIBRARY	30.33	ALBERT PARKS/CEM	25.28	W Admin	6.21
JOHANNESBURG-LE	AV	66,800	MCCOA	49.46	COP-ISD GENERAL	12.90	Due	627.24
M.CODE: COREL	SEV	66,800	MONT CO SHERIFF	50.56	COP-ISD SP ED	42.01	Intrst	
			MSU EXTENSION	12.64	COP-ISD EX SP ED	31.90	Total	
			ALBERT TWP OPER	33.01	F/A REAL,ALBERT FI	257.88		

PROP. ADDR: 3330 WOODCREST DR MUNROE ROBERT & ANGELA  
T29N R1E SEC 28 LOT # 29 GREEN ACRES #2 AND 1/63 INT IN LOT 43 3330 WOODCREST DR  
CHANNEL COURT SUB LEWISTON MI 49756

ALBERT TOWNSHIP  
Real & Personal Property  
Spec. Population: Ad Valorem+Special Acts

Parcel # Valuations Tax Heading Amount Tax Heading Amount --- Totals ---  
001-340-000-030-00 ----- 001-340-000-030-00 NO: 02843



CLASS: 401	PRE/MBT %	0	COUNTY ROADS	33.13	ALBERT ROADS	16.05	Tax	406.96
SCHOOL: 69030	TV	33,139	LIBRARY	19.88	ALBERT PARKS/CEM	16.56	W Admin	4.06
JOHANNESBURG-LE	AV	55,800	MCCOA	32.41	COP-ISD GENERAL	8.46	Due	411.02
M.CODE: SEV		55,800	MONT CO SHERIFF	33.13	COP-ISD SP ED	27.53	Intrst	
			MSU EXTENSION	8.28	COP-ISD EX SP ED	20.90	Total	
			ALBERT TWP OPER	21.63	F/A REAL,ALBERT FI	169.00		

PROP. ADDR: 3350 WOODCREST DR MCCASKEY DOUGLAS M  
T29N R1E SEC 28 LOT 30 GREEN ACRES SUB #2 AND 1/63 INT IN LOT 5856 WYNDSTONE DR  
43 CHANNEL COURT SUB SYLVANIA OH 43560

001-340-000-031-00 ----- 001-340-000-031-00 NO: 02844



CLASS: 402	PRE/MBT %	0	COUNTY ROADS	3.00	ALBERT ROADS	1.45	Tax	36.82
SCHOOL: 69030	TV	3,000	LIBRARY	1.80	ALBERT PARKS/CEM	1.50	W Admin	0.36
JOHANNESBURG-LE	AV	3,000	MCCOA	2.93	COP-ISD GENERAL	0.76	Due	37.18
M.CODE: SEV		3,000	MONT CO SHERIFF	3.00	COP-ISD SP ED	2.49	Intrst	
			MSU EXTENSION	0.75	COP-ISD EX SP ED	1.89	Total	
			ALBERT TWP OPER	1.95	F/A REAL,ALBERT FI	15.30		

PROP. ADDR: MCCASKEY DOUGLAS & AMY JO  
T29N R1E SEC 28 LOT # 31 GREEN ACRES # 2 AND 1/63 INT IN LOT 5856 WYNDSTONE DR  
43 CHANNEL COURT SUB SYLVANIA OH 43560

001-340-000-032-00 ----- 001-340-000-032-00 NO: 02845



CLASS: 401	PRE/MBT %	100	COUNTY ROADS	42.17	ALBERT ROADS	20.43	Tax	517.95
SCHOOL: 69030	TV	42,173	LIBRARY	25.30	ALBERT PARKS/CEM	21.08	W Admin	5.17
JOHANNESBURG-LE	AV	63,600	MCCOA	41.25	COP-ISD GENERAL	10.76	Due	523.12
M.CODE: COREL	SEV	63,600	MONT CO SHERIFF	42.17	COP-ISD SP ED	35.04	Intrst	
			MSU EXTENSION	10.54	COP-ISD EX SP ED	26.60	Total	
			ALBERT TWP OPER	27.53	F/A REAL,ALBERT FI	215.08		

PROP. ADDR: 3386 WOODCREST DR FRAME WILLIAM R & MARILYN  
T29N R1E SEC 28 LOT # 32 GREEN ACRES # 2 AND 1/63 INT IN LOT 3386 WOODCREST DR  
43 CHANNEL COURT SUB LEWISTON MI 49756

001-340-000-033-00 ----- 001-340-000-033-00 NO: 02846



CLASS: 402	PRE/MBT %	100	COUNTY ROADS	2.73	ALBERT ROADS	1.32	Tax	33.49
SCHOOL: 69030	TV	2,730	LIBRARY	1.63	ALBERT PARKS/CEM	1.36	W Admin	0.33
JOHANNESBURG-LE	AV	3,000	MCCOA	2.67	COP-ISD GENERAL	0.69	Due	33.82
M.CODE: SEV		3,000	MONT CO SHERIFF	2.73	COP-ISD SP ED	2.26	Intrst	
			MSU EXTENSION	0.68	COP-ISD EX SP ED	1.72	Total	
			ALBERT TWP OPER	1.78	F/A REAL,ALBERT FI	13.92		

PROP. ADDR: FRAME WILLIAM R & MARILYN H/W  
T29N R1E SEC 28 LOT # 33 GREEN ACRES # 2 AND 1/63 INT IN LOT 3386 WOODCREST DR  
43 CHANNEL COURT SUB LEWISTON MI 49756

ALBERT TOWNSHIP  
Real & Personal Property  
Spec. Population: Ad Valorem+Special Acts

Parcel # Valuations Tax Heading Amount Tax Heading Amount --- Totals ---  
001-340-000-034-00 ----- 001-340-000-034-00 NO: 02847



CLASS: 402	PRE/MBT %	0	COUNTY ROADS	2.73	ALBERT ROADS	1.32	Tax	33.49
SCHOOL: 69030	TV	2,730	LIBRARY	1.63	ALBERT PARKS/CEM	1.36	W Admin	0.33
JOHANNESBURG-LE	AV	3,000	MCCOA	2.67	COP-ISD GENERAL	0.69	Due	33.82
M.CODE: SEV		3,000	MONT CO SHERIFF	2.73	COP-ISD SP ED	2.26	Intrst	
			MSU EXTENSION	0.68	COP-ISD EX SP ED	1.72	Total	
			ALBERT TWP OPER	1.78	F/A REAL,ALBERT FI	13.92		

PROP. ADDR: T29N R1E SEC 28 LOT # 34 GREEN ACRES # 2 AND 1/63 INT IN LOT 43 CHANNEL COURT SUB  
WATTS CHRISTOPHER M  
9351 LANGE RD  
BIRCH RUN MI 48415

001-340-000-035-00 ----- 001-340-000-035-00 NO: 02848



CLASS: 401	PRE/MBT %	100	COUNTY ROADS	52.89	ALBERT ROADS	25.63	Tax	649.67
SCHOOL: 69030	TV	52,897	LIBRARY	31.73	ALBERT PARKS/CEM	26.44	W Admin	6.49
JOHANNESBURG-LE	AV	81,900	MCCOA	51.74	COP-ISD GENERAL	13.50	Due	656.16
M.CODE: COREL	SEV	81,900	MONT CO SHERIFF	52.89	COP-ISD SP ED	43.95	Intrst	
			MSU EXTENSION	13.22	COP-ISD EX SP ED	33.37	Total	
			ALBERT TWP OPER	34.54	F/A REAL,ALBERT FI	269.77		

PROP. ADDR: 3444 WOODCREST DR  
T29N R1E SEC 28 LOT 35 GREEN ACRES SUB 2 AND 1/63 INT IN LOT 43 CHANNEL COURT SUB  
MCNAMAR PAUL W  
3444 WOODCREST DR  
LEWISTON MI 49756

001-340-000-036-00 ----- 001-340-000-036-00 NO: 02849



CLASS: 402	PRE/MBT %	100	COUNTY ROADS	2.73	ALBERT ROADS	1.32	Tax	33.49
SCHOOL: 69030	TV	2,730	LIBRARY	1.63	ALBERT PARKS/CEM	1.36	W Admin	0.33
JOHANNESBURG-LE	AV	3,000	MCCOA	2.67	COP-ISD GENERAL	0.69	Due	33.82
M.CODE: SEV		3,000	MONT CO SHERIFF	2.73	COP-ISD SP ED	2.26	Intrst	
			MSU EXTENSION	0.68	COP-ISD EX SP ED	1.72	Total	
			ALBERT TWP OPER	1.78	F/A REAL,ALBERT FI	13.92		

PROP. ADDR: T29N R1E SEC 28 LOT 36 GREEN ACRES SUB # 2 ALSO 1/63 INT IN LOT 43 CHANNEL COURT SUB  
STEWART KATHY JO  
3425 WOODCREST DR  
LEWISTON MI 49756

001-340-000-037-00 ----- 001-340-000-037-00 NO: 02850



CLASS: 401	PRE/MBT %	100	COUNTY ROADS	104.16	ALBERT ROADS	50.47	Tax	1,279.34
SCHOOL: 69030	TV	104,160	LIBRARY	62.49	ALBERT PARKS/CEM	52.08	W Admin	12.79
JOHANNESBURG-LE	AV	111,300	MCCOA	101.88	COP-ISD GENERAL	26.59	Due	1,292.13
M.CODE: SEV		111,300	MONT CO SHERIFF	104.16	COP-ISD SP ED	86.54	Intrst	
			MSU EXTENSION	26.04	COP-ISD EX SP ED	65.71	Total	
			ALBERT TWP OPER	68.01	F/A REAL,ALBERT FI	531.21		

PROP. ADDR: 3425 WOODCREST DR  
T29N R1E SEC 28 LOT # 37 GREEN ACRES # 2 AND 1/63 INT IN LOT 43 CHANNEL COURT SUB  
STEWART KATHY JO  
3425 WOODCREST DR  
LEWISTON MI 49756



ALBERT TOWNSHIP  
Real & Personal Property  
Spec. Population: Ad Valorem+Special Acts

Parcel # Valuations Tax Heading Amount Tax Heading Amount --- Totals ---  
001-340-000-038-00 ----- 001-340-000-038-00 NO: 02851



CLASS: 402	PRE/MBT %	100	COUNTY ROADS	2.73	ALBERT ROADS	1.32	Tax	33.49
SCHOOL: 69030	TV	2,730	LIBRARY	1.63	ALBERT PARKS/CEM	1.36	W Admin	0.33
JOHANNESBURG-LE	AV	3,000	MCCOA	2.67	COP-ISD GENERAL	0.69	Due	33.82
M.CODE: SEV	SEV	3,000	MONT CO SHERIFF	2.73	COP-ISD SP ED	2.26	Intrst	
			MSU EXTENSION	0.68	COP-ISD EX SP ED	1.72	Total	
			ALBERT TWP OPER	1.78	F/A REAL,ALBERT FI	13.92		

PROP. ADDR: STEWART KATHY JO  
T29N R1E SEC 28 LOT # 38 GREEN ACRES # 2 AND 1/63 INT IN LOT 3425 WOODCREST DR  
43 CHANNEL COURT SUB LEWISTON MI 49756

001-340-000-039-00 ----- 001-340-000-039-00 NO: 02852



CLASS: 401	PRE/MBT %	100	COUNTY ROADS	38.95	ALBERT ROADS	18.87	Tax	478.42
SCHOOL: 69030	TV	38,957	LIBRARY	23.37	ALBERT PARKS/CEM	19.47	W Admin	4.78
JOHANNESBURG-LE	AV	62,500	MCCOA	38.10	COP-ISD GENERAL	9.94	Due	483.20
M.CODE: COREL	SEV	62,500	MONT CO SHERIFF	38.95	COP-ISD SP ED	32.36	Intrst	
			MSU EXTENSION	9.73	COP-ISD EX SP ED	24.57	Total	
			ALBERT TWP OPER	25.43	F/A REAL,ALBERT FI	198.68		

PROP. ADDR: BRIDGETTE BILL  
T29N R1E SEC 28 LOT # 39 GREEN ACRES # 2 AND 1/63 INT IN LOT 3383 WOODCREST DR  
43 CHANNEL COURT SUB LEWISTON MI 49756

001-340-000-040-00 ----- 001-340-000-040-00 NO: 02853



CLASS: 401	PRE/MBT %	100	COUNTY ROADS	51.10	ALBERT ROADS	24.76	Tax	627.61
SCHOOL: 69030	TV	51,100	LIBRARY	30.66	ALBERT PARKS/CEM	25.55	W Admin	6.27
JOHANNESBURG-LE	AV	51,100	MCCOA	49.98	COP-ISD GENERAL	13.04	Due	633.88
M.CODE: CAPIT	SEV	51,100	MONT CO SHERIFF	51.10	COP-ISD SP ED	42.45	Intrst	
			MSU EXTENSION	12.77	COP-ISD EX SP ED	32.23	Total	
			ALBERT TWP OPER	33.36	F/A REAL,ALBERT FI	260.61		

PROP. ADDR: BAZZANI BENJAMIN R  
T29N R1E SEC 28 LOT 40 GREEN ACRES # 2 AND 1/63 INT IN LOT 43 3365 WOODCREST DR  
CHANNEL COURT SUB LEWISTON MI 49756

001-340-000-041-00 ----- 001-340-000-041-00 NO: 02854



CLASS: 402	PRE/MBT %	0	COUNTY ROADS	2.73	ALBERT ROADS	1.32	Tax	33.49
SCHOOL: 69030	TV	2,730	LIBRARY	1.63	ALBERT PARKS/CEM	1.36	W Admin	0.33
JOHANNESBURG-LE	AV	3,000	MCCOA	2.67	COP-ISD GENERAL	0.69	Due	33.82
M.CODE: SEV	SEV	3,000	MONT CO SHERIFF	2.73	COP-ISD SP ED	2.26	Intrst	
			MSU EXTENSION	0.68	COP-ISD EX SP ED	1.72	Total	
			ALBERT TWP OPER	1.78	F/A REAL,ALBERT FI	13.92		

PROP. ADDR: SCHMITZ JOHN & CONNIE  
T29N R1E SEC 28 LOT 41 GREEN ACRES # 2 AMD 1/63 INT IN LOT 43 516 S MARIAS AVE  
CHANNEL COURT SUB CLAWSON MI 48017

ALBERT TOWNSHIP  
Real & Personal Property  
Spec. Population: Ad Valorem+Special Acts

Parcel # Valuations Tax Heading Amount Tax Heading Amount --- Totals ---  
001-340-000-042-00 ----- 001-340-000-042-00 NO: 02855



CLASS	PRE/MBT %	Valuations	Tax Heading	Amount	Tax Heading	Amount		Totals
401	100	55,006	COUNTY ROADS	55.00	ALBERT ROADS	26.65	Tax	675.58
69030	TV	55,006	LIBRARY	33.00	ALBERT PARKS/CEM	27.50	W Admin	6.75
LE	AV	73,100	MCCOA	53.80	COP-ISD GENERAL	14.04	Due	682.33
SEV	73,100		MONT CO SHERIFF	55.00	COP-ISD SP ED	45.70	Intrst	
			MSU EXTENSION	13.75	COP-ISD EX SP ED	34.70	Total	
			ALBERT TWP OPER	35.91	F/A REAL,ALBERT FI	280.53		

PROP. ADDR: 3321 WOODCREST DR MALY KENNETH & SHARON L/E  
T29N R1E SEC 28 LOT 42 GREEN ACRES # 2 AND 1/63 INT IN LOT 43 PO BOX 99  
CHANNEL COURT SUB LEWISTON MI 49756

001-340-000-043-00 ----- 001-340-000-043-00 NO: 02856



CLASS	PRE/MBT %	Valuations	Tax Heading	Amount	Tax Heading	Amount		Totals
402	100	2,730	COUNTY ROADS	2.73	ALBERT ROADS	1.32	Tax	33.49
69030	TV	2,730	LIBRARY	1.63	ALBERT PARKS/CEM	1.36	W Admin	0.33
LE	AV	3,000	MCCOA	2.67	COP-ISD GENERAL	0.69	Due	33.82
SEV	3,000		MONT CO SHERIFF	2.73	COP-ISD SP ED	2.26	Intrst	
			MSU EXTENSION	0.68	COP-ISD EX SP ED	1.72	Total	
			ALBERT TWP OPER	1.78	F/A REAL,ALBERT FI	13.92		

PROP. ADDR: 3321 WOODCREST DR MALY KENNETH & SHARON L/E  
T29N R1E SEC 28 LOT 43 GREEN ACRES # 2 AND 1/63 INT IN LOT 43 PO BOX 99  
CHANNEL COURT SUB LEWISTON MI 49756

001-340-000-044-00 ----- 001-340-000-044-00 NO: 02857



CLASS	PRE/MBT %	Valuations	Tax Heading	Amount	Tax Heading	Amount		Totals
401	100	31,641	COUNTY ROADS	31.64	ALBERT ROADS	15.33	Tax	388.61
69030	TV	31,641	LIBRARY	18.98	ALBERT PARKS/CEM	15.82	W Admin	3.88
LE	AV	48,300	MCCOA	30.95	COP-ISD GENERAL	8.07	Due	392.49
SEV	48,300		MONT CO SHERIFF	31.64	COP-ISD SP ED	26.29	Intrst	
			MSU EXTENSION	7.91	COP-ISD EX SP ED	19.96	Total	
			ALBERT TWP OPER	20.66	F/A REAL,ALBERT FI	161.36		

PROP. ADDR: 3313 PLEASANT VIEW D SMITH DOUGLAS A  
T29N R1E SEC 28 LOT # 44 GREEN ACRES # 2 AND 1/63 INT IN LOT 3313 PLEASANT VIEW DR  
43 CHANNEL COURT SUB LEWISTON MI 49756

ALBERT TOWNSHIP  
Real & Personal Property  
Spec. Population: Ad Valorem+Special Acts

Parcel # Valuations Tax Heading Amount Tax Heading Amount --- Totals ---  
001-340-000-045-00 ----- 001-340-000-045-00 NO: 02858



CLASS: 402	PRE/MBT %	0	COUNTY ROADS	2.73	ALBERT ROADS	1.32	Tax	33.49
SCHOOL: 69030	TV	2,730	LIBRARY	1.63	ALBERT PARKS/CEM	1.36	W Admin	0.33
JOHANNESBURG-LE	AV	3,000	MCCOA	2.67	COP-ISD GENERAL	0.69	Due	33.82
M.CODE:	SEV	3,000	MONT CO SHERIFF	2.73	COP-ISD SP ED	2.26	Intrst	
			MSU EXTENSION	0.68	COP-ISD EX SP ED	1.72	Total	
			ALBERT TWP OPER	1.78	F/A REAL,ALBERT FI	13.92		

PROP. ADDR: BAILEY DAWN M &  
T29N R1E SEC 28 LOT # 45 GREEN ACRES # 2 AND 1/63 INT IN LOT DOMBEK DINA & DOMBEK TERRI TIC  
43 CHANNEL COURT SUB 34715 FONTANA  
STERLING HEIGHTS MI 48312

001-340-000-046-00 ----- 001-340-000-046-00 NO: 02859



CLASS: 401	PRE/MBT %	0	COUNTY ROADS	40.73	ALBERT ROADS	19.73	Tax	500.23
SCHOOL: 69030	TV	40,730	LIBRARY	24.43	ALBERT PARKS/CEM	20.36	W Admin	5.00
JOHANNESBURG-LE	AV	67,600	MCCOA	39.84	COP-ISD GENERAL	10.39	Due	505.23
M.CODE:	SEV	67,600	MONT CO SHERIFF	40.73	COP-ISD SP ED	33.84	Intrst	
			MSU EXTENSION	10.18	COP-ISD EX SP ED	25.69	Total	
			ALBERT TWP OPER	26.59	F/A REAL,ALBERT FI	207.72		

PROP. ADDR: 3314 PLEASANT VIEW D BAILEY DAWN M &  
T29N R1E SEC 28 LOT # 46 GREEN ACRES # 2 AND 1/63 INT IN LOT DOMBEK DINA & DOMBEK TERRI TIC  
43 CHANNEL COURT SUB 34715 FONTANA  
STERLING HEIGHTS MI 48312

001-340-000-047-00 ----- 001-340-000-047-00 NO: 02860



CLASS: 402	PRE/MBT %	0	COUNTY ROADS	2.73	ALBERT ROADS	1.32	Tax	33.49
SCHOOL: 69030	TV	2,730	LIBRARY	1.63	ALBERT PARKS/CEM	1.36	W Admin	0.33
JOHANNESBURG-LE	AV	3,000	MCCOA	2.67	COP-ISD GENERAL	0.69	Due	33.82
M.CODE:	SEV	3,000	MONT CO SHERIFF	2.73	COP-ISD SP ED	2.26	Intrst	
			MSU EXTENSION	0.68	COP-ISD EX SP ED	1.72	Total	
			ALBERT TWP OPER	1.78	F/A REAL,ALBERT FI	13.92		

PROP. ADDR: BAILEY DAWN M &  
T29N R1E SEC 28 LOT # 47 GREEN ACRES # 2 AND 1/63 INT IN LOT DOMBEK DINA & DOMBEK TERRI TIC  
43 CHANNEL COURT SUB 34715 FONTANA  
STERLING HEIGHTS MI 48312

ALBERT TOWNSHIP  
Real & Personal Property  
Spec. Population: Ad Valorem+Special Acts

Parcel # Valuations Tax Heading Amount Tax Heading Amount --- Totals ---  
001-340-000-048-00 ----- 001-340-000-048-00 NO: 02861



CLASS: 402	PRE/MBT %	0	COUNTY ROADS	2.73	ALBERT ROADS	1.32	Tax	33.49
SCHOOL: 69030	TV	2,730	LIBRARY	1.63	ALBERT PARKS/CEM	1.36	W Admin	0.33
JOHANNESBURG-LE	AV	3,000	MCCOA	2.67	COP-ISD GENERAL	0.69	Due	33.82
M.CODE:	SEV	3,000	MONT CO SHERIFF	2.73	COP-ISD SP ED	2.26	Intrst	
			MSU EXTENSION	0.68	COP-ISD EX SP ED	1.72	Total	
			ALBERT TWP OPER	1.78	F/A REAL,ALBERT FI	13.92		

PROP. ADDR: BARON JAMES E & ROCHELLE  
T29N R1E SEC 28 LOT # 48 GREEN ACRES # 2 AND 1/63 INT IN LOT 41050 RUSSET LN  
43 CHANNEL COURT SUB PLYMOUTH MI 48170

001-340-000-049-00 ----- 001-340-000-049-00 NO: 02862



CLASS: 401	PRE/MBT %	0	COUNTY ROADS	32.11	ALBERT ROADS	15.56	Tax	394.40
SCHOOL: 69030	TV	32,115	LIBRARY	19.26	ALBERT PARKS/CEM	16.05	W Admin	3.94
JOHANNESBURG-LE	AV	41,800	MCCOA	31.41	COP-ISD GENERAL	8.19	Due	398.34
M.CODE:	SEV	41,800	MONT CO SHERIFF	32.11	COP-ISD SP ED	26.68	Intrst	
			MSU EXTENSION	8.02	COP-ISD EX SP ED	20.26	Total	
			ALBERT TWP OPER	20.97	F/A REAL,ALBERT FI	163.78		

PROP. ADDR: BARON JAMES E & ROCHELLE A  
T29N R1E SEC 28 LOT 49 GREEN ACRES #2 & 1/63 INT IN LOT 43 41050 RUSSET LANE  
CHANNEL COURT SUBD PLYMOUTH MI 48170

001-340-000-050-00 ----- 001-340-000-050-00 NO: 02863



CLASS: 401	PRE/MBT %	0	COUNTY ROADS	7.50	ALBERT ROADS	3.63	Tax	92.13
SCHOOL: 69030	TV	7,505	LIBRARY	4.50	ALBERT PARKS/CEM	3.75	W Admin	0.92
JOHANNESBURG-LE	AV	9,200	MCCOA	7.34	COP-ISD GENERAL	1.91	Due	93.05
M.CODE:	SEV	9,200	MONT CO SHERIFF	7.50	COP-ISD SP ED	6.23	Intrst	
			MSU EXTENSION	1.87	COP-ISD EX SP ED	4.73	Total	
			ALBERT TWP OPER	4.90	F/A REAL,ALBERT FI	38.27		

PROP. ADDR: BARON JAMES E & ROCHELLE A  
T29N R1E SEC 28 LOT 50 GREEN ACRES #2 & 1/63 INT IN LOT 43 41050 RUSSET LANE  
CHANNEL COURT SUBD PLYMOUTH MI 48170

001-340-000-052-00 ----- 001-340-000-052-00 NO: 02864



CLASS: 401	PRE/MBT %	100	COUNTY ROADS	73.09	ALBERT ROADS	35.42	Tax	897.77
SCHOOL: 69030	TV	73,095	LIBRARY	43.85	ALBERT PARKS/CEM	36.54	W Admin	8.97
JOHANNESBURG-LE	AV	87,700	MCCOA	71.50	COP-ISD GENERAL	18.66	Due	906.74
M.CODE:	SEV	87,700	MONT CO SHERIFF	73.09	COP-ISD SP ED	60.73	Intrst	
			MSU EXTENSION	18.27	COP-ISD EX SP ED	46.11	Total	
			ALBERT TWP OPER	47.73	F/A REAL,ALBERT FI	372.78		

PROP. ADDR: KITCHEN MANDIE L  
T29N R1E SEC 28 LOTS 51 & 52 GREEN ACRES #2 & 2/63 INT IN LOT 3334 PLEASANT VIEW DRIVE  
43 CHANNEL COURT SUBD LEWISTON MI 49756

ALBERT TOWNSHIP  
Real & Personal Property  
Spec. Population: Ad Valorem+Special Acts

Parcel # Valuations Tax Heading Amount Tax Heading Amount --- Totals ---  
001-340-000-053-00 ----- 001-340-000-053-00 NO: 02865



CLASS: 402	PRE/MBT %	100	COUNTY ROADS	3.36	ALBERT ROADS	1.62	Tax	41.22
SCHOOL: 69030	TV	3,360	LIBRARY	2.01	ALBERT PARKS/CEM	1.68	W Admin	0.41
JOHANNESBURG-LE	AV	3,700	MCCOA	3.28	COP-ISD GENERAL	0.85	Due	41.63
M.CODE: SEV		3,700	MONT CO SHERIFF	3.36	COP-ISD SP ED	2.79	Intrst	
			MSU EXTENSION	0.84	COP-ISD EX SP ED	2.11	Total	
			ALBERT TWP OPER	2.19	F/A REAL,ALBERT FI	17.13		

PROP. ADDR: T29N R1E SEC 28 LOT 53 GREEN ACRES #2 & 1/63 INT IN LOT 43 CHANNEL COURT SUBD  
KITCHEN MANDIE L  
3334 PLEASANT VIEW DRIVE  
LEWISTON MI 49756

001-340-000-054-00 ----- 001-340-000-054-00 NO: 02866



CLASS: 401	PRE/MBT %	0	COUNTY ROADS	42.87	ALBERT ROADS	20.77	Tax	526.58
SCHOOL: 69030	TV	42,878	LIBRARY	25.72	ALBERT PARKS/CEM	21.43	W Admin	5.26
JOHANNESBURG-LE	AV	71,500	MCCOA	41.94	COP-ISD GENERAL	10.94	Due	531.84
M.CODE: SEV		71,500	MONT CO SHERIFF	42.87	COP-ISD SP ED	35.62	Intrst	
			MSU EXTENSION	10.71	COP-ISD EX SP ED	27.05	Total	
			ALBERT TWP OPER	27.99	F/A REAL,ALBERT FI	218.67		

PROP. ADDR: 3270 WOODLAND LN  
T29N R1E SEC 28 LOT 54 GREEN ACRES SUB #2 & 1/63 INT IN LOT 43 CHANNEL COURT SUBD  
WOOD WESLEY T & HEIDI M  
10165 GREEN RD  
GOODRICH MI 48438

001-340-000-055-00 ----- 001-340-000-055-00 NO: 02867



CLASS: 401	PRE/MBT %	0	COUNTY ROADS	60.58	ALBERT ROADS	29.36	Tax	744.14
SCHOOL: 69030	TV	60,589	LIBRARY	36.35	ALBERT PARKS/CEM	30.29	W Admin	7.44
JOHANNESBURG-LE	AV	107,400	MCCOA	59.26	COP-ISD GENERAL	15.46	Due	751.58
M.CODE: SEV		107,400	MONT CO SHERIFF	60.58	COP-ISD SP ED	50.34	Intrst	
			MSU EXTENSION	15.14	COP-ISD EX SP ED	38.22	Total	
			ALBERT TWP OPER	39.56	F/A REAL,ALBERT FI	309.00		

PROP. ADDR: 3290 WOODLAND LN  
T29N R1E SEC 28 LOT 55 GREEN ACRES SUBD #2 & 1/63 INT IN LOT 43 CHANNEL COURT SUBD  
CHATREAU RAYMOND F  
3290 WOODLAND LANE  
LEWISTON MI 49756

001-340-000-056-00 ----- 001-340-000-056-00 NO: 02868



CLASS: 402	PRE/MBT %	0	COUNTY ROADS	2.20	ALBERT ROADS	1.06	Tax	27.03
SCHOOL: 69030	TV	2,205	LIBRARY	1.32	ALBERT PARKS/CEM	1.10	W Admin	0.27
JOHANNESBURG-LE	AV	2,400	MCCOA	2.15	COP-ISD GENERAL	0.56	Due	27.30
M.CODE: SEV		2,400	MONT CO SHERIFF	2.20	COP-ISD SP ED	1.83	Intrst	
			MSU EXTENSION	0.55	COP-ISD EX SP ED	1.39	Total	
			ALBERT TWP OPER	1.43	F/A REAL,ALBERT FI	11.24		

PROP. ADDR: 3215 WOODLAND LN  
T29N R1E SEC 28 LOT 56 GREEN ACRES #2 AND 1/63 INT IN LOT 43 CHANNEL COURT SUBD  
LEAS ROBIN & ANNETTE  
8206 OAK PARK BLVD  
OAK PARK MI 48237

ALBERT TOWNSHIP  
Real & Personal Property  
Spec. Population: Ad Valorem+Special Acts

Parcel # Valuations Tax Heading Amount Tax Heading Amount --- Totals ---  
001-340-000-057-00 ----- 001-340-000-057-00 NO: 02869



CLASS: 402	PRE/MBT %	0	COUNTY ROADS	2.41	ALBERT ROADS	1.17	Tax	29.60
SCHOOL: 69030	TV	2,415	LIBRARY	1.44	ALBERT PARKS/CEM	1.20	W Admin	0.29
JOHANNESBURG-LE	AV	2,700	MCCOA	2.36	COP-ISD GENERAL	0.61	Due	29.89
M.CODE: SEV		2,700	MONT CO SHERIFF	2.41	COP-ISD SP ED	2.00	Intrst	
			MSU EXTENSION	0.60	COP-ISD EX SP ED	1.52	Total	
			ALBERT TWP OPER	1.57	F/A REAL,ALBERT FI	12.31		

PROP. ADDR: PLEASANT VIEW DR LEAS ROBIN & ANNETTE  
T29N R1E SEC 28 LOT 57 GREEN ACRES #2 AND 1/63 INT IN LOT 43 8206 OAK PARK BLVD  
CHANNEL COURT SUBD OAK PARK MI 48237

001-340-000-059-00 ----- 001-340-000-059-00 NO: 02870



CLASS: 401	PRE/MBT %	100	COUNTY ROADS	47.55	ALBERT ROADS	23.04	Tax	584.08
SCHOOL: 69030	TV	47,558	LIBRARY	28.53	ALBERT PARKS/CEM	23.77	W Admin	5.84
JOHANNESBURG-LE	AV	75,000	MCCOA	46.52	COP-ISD GENERAL	12.14	Due	589.92
M.CODE: COREL	SEV	75,000	MONT CO SHERIFF	47.55	COP-ISD SP ED	39.51	Intrst	
			MSU EXTENSION	11.88	COP-ISD EX SP ED	30.00	Total	
			ALBERT TWP OPER	31.05	F/A REAL,ALBERT FI	242.54		

PROP. ADDR: 3356 PLEASANT VIEW D LAWSON, SR JOHN A & JOANNE  
T29N R1E SEC 28 LOTS 58,59 & 60 GREEN ACRES NO 2 & 3/63 INT 3356 PLEASANT VIEW  
IN LOT 43 CHANNEL COURT SUBD LEWISTON MI 49756

001-340-000-061-01 ----- 001-340-000-061-01 NO: 02871



CLASS: 401	PRE/MBT %	100	COUNTY ROADS	38.18	ALBERT ROADS	18.50	Tax	468.91
SCHOOL: 69030	TV	38,180	LIBRARY	22.90	ALBERT PARKS/CEM	19.09	W Admin	4.68
JOHANNESBURG-LE	AV	69,700	MCCOA	37.34	COP-ISD GENERAL	9.74	Due	473.59
M.CODE: SEV		69,700	MONT CO SHERIFF	38.18	COP-ISD SP ED	31.72	Intrst	
			MSU EXTENSION	9.54	COP-ISD EX SP ED	24.08	Total	
			ALBERT TWP OPER	24.93	F/A REAL,ALBERT FI	194.71		

PROP. ADDR: 3410 PLEASANT VIEW D LEONARD ANTHONY J L/E  
T29N R1E SEC 28 LOTS 61 & 62 GREEN ACRES # 2 AND 1/63 INT IN 3410 PLEASANT VIEW DR  
LOT 43 CHANNEL COURT SUB LEWISTON MI 49756

001-340-000-063-00 ----- 001-340-000-063-00 NO: 02872



CLASS: 401	PRE/MBT %	0	COUNTY ROADS	54.04	ALBERT ROADS	26.19	Tax	663.77
SCHOOL: 69030	TV	54,045	LIBRARY	32.42	ALBERT PARKS/CEM	27.02	W Admin	6.63
JOHANNESBURG-LE	AV	81,100	MCCOA	52.86	COP-ISD GENERAL	13.79	Due	670.40
M.CODE: SEV		81,100	MONT CO SHERIFF	54.04	COP-ISD SP ED	44.90	Intrst	
			MSU EXTENSION	13.51	COP-ISD EX SP ED	34.09	Total	
			ALBERT TWP OPER	35.29	F/A REAL,ALBERT FI	275.62		

PROP. ADDR: 3490 PLEASANT VIEW D HENTKOWSKI LYNETTE & GENE JT  
T29N R1E SEC 28 LOT # 63 GREEN ACRES # 2 AND 1/63 INT IN LOT 53423 EASTBOURNE  
43 CHANNEL COURT SUB SHELBY TOWNSHIP MI 48316

ALBERT TOWNSHIP  
Real & Personal Property  
Spec. Population: Ad Valorem+Special Acts

Parcel # Valuations Tax Heading Amount Tax Heading Amount --- Totals ---  
001-350-000-001-00 ----- 001-350-000-001-00 NO: 02873



CLASS: 402	PRE/MBT %	0	COUNTY ROADS	3.19	ALBERT ROADS	1.54	Tax	39.18
SCHOOL: 69030	TV	3,197	LIBRARY	1.91	ALBERT PARKS/CEM	1.59	W Admin	0.39
JOHANNESBURG-LE	AV	3,500	MCCOA	3.12	COP-ISD GENERAL	0.81	Due	39.57
M.CODE: SEV		3,500	MONT CO SHERIFF	3.19	COP-ISD SP ED	2.65	Intrst	
			MSU EXTENSION	0.79	COP-ISD EX SP ED	2.01	Total	
			ALBERT TWP OPER	2.08	F/A REAL,ALBERT FI	16.30		

PROP. ADDR: AEN RENTALS LLC  
T29N R1E SEC 21 LOT 1 GREEN SPRUCE ACRES 4482 SAILING AVE  
LEWISTON MI 49756

001-350-000-002-00 ----- 001-350-000-002-00 NO: 02874



CLASS: 402	PRE/MBT %	0	COUNTY ROADS	2.73	ALBERT ROADS	1.32	Tax	33.49
SCHOOL: 69030	TV	2,730	LIBRARY	1.63	ALBERT PARKS/CEM	1.36	W Admin	0.33
JOHANNESBURG-LE	AV	3,000	MCCOA	2.67	COP-ISD GENERAL	0.69	Due	33.82
M.CODE: SEV		3,000	MONT CO SHERIFF	2.73	COP-ISD SP ED	2.26	Intrst	
			MSU EXTENSION	0.68	COP-ISD EX SP ED	1.72	Total	
			ALBERT TWP OPER	1.78	F/A REAL,ALBERT FI	13.92		

PROP. ADDR: ORCHARD INVESTMENT GROUP LLC  
T29N R1E SEC 21 LOT 2 GREEN SPRUCE ACRES 46870 DEQUINDRE  
UTICA MI 48317

001-350-000-003-00 ----- 001-350-000-003-00 NO: 02875



CLASS: 401	PRE/MBT %	100	COUNTY ROADS	67.67	ALBERT ROADS	32.79	Tax	831.14
SCHOOL: 69030	TV	67,672	LIBRARY	40.60	ALBERT PARKS/CEM	33.83	W Admin	8.31
JOHANNESBURG-LE	AV	81,800	MCCOA	66.19	COP-ISD GENERAL	17.27	Due	839.45
M.CODE: COREL	SEV	81,800	MONT CO SHERIFF	67.67	COP-ISD SP ED	56.22	Intrst	
			MSU EXTENSION	16.91	COP-ISD EX SP ED	42.69	Total	
			ALBERT TWP OPER	44.18	F/A REAL,ALBERT FI	345.12		

PROP. ADDR: WOLFE CHARLES R III  
T29N R1E SEC 21 LOT 3 GREEN SPRUCE ACRES 3936 CO RD 612  
LEWISTON MI 49756

001-350-000-004-00 ----- 001-350-000-004-00 NO: 02876



CLASS: 402	PRE/MBT %	0	COUNTY ROADS	2.73	ALBERT ROADS	1.32	Tax	33.49
SCHOOL: 69030	TV	2,730	LIBRARY	1.63	ALBERT PARKS/CEM	1.36	W Admin	0.33
JOHANNESBURG-LE	AV	3,000	MCCOA	2.67	COP-ISD GENERAL	0.69	Due	33.82
M.CODE: SEV		3,000	MONT CO SHERIFF	2.73	COP-ISD SP ED	2.26	Intrst	
			MSU EXTENSION	0.68	COP-ISD EX SP ED	1.72	Total	
			ALBERT TWP OPER	1.78	F/A REAL,ALBERT FI	13.92		

PROP. ADDR: CONLIN JONATHAN SR & KATHRYN H/W  
T29N R1E SEC 21 LOT 4 GREEN SPRUCE ACRES 6294 KLAM RD  
OTTER LAKE MI 48464

ALBERT TOWNSHIP  
Real & Personal Property  
Spec. Population: Ad Valorem+Special Acts

Parcel # Valuations Tax Heading Amount Tax Heading Amount --- Totals ---  
001-350-000-005-00 ----- 001-350-000-005-00 NO: 02877



CLASS: 401	PRE/MBT %	100	COUNTY ROADS	63.52	ALBERT ROADS	30.78	Tax	780.22
SCHOOL: 69030	TV	63,525	LIBRARY	38.11	ALBERT PARKS/CEM	31.76	W Admin	7.80
JOHANNESBURG-LE	AV	67,800	MCCOA	62.14	COP-ISD GENERAL	16.21	Due	788.02
M.CODE: SEV		67,800	MONT CO SHERIFF	63.52	COP-ISD SP ED	52.78	Intrst	
			MSU EXTENSION	15.88	COP-ISD EX SP ED	40.07	Total	
			ALBERT TWP OPER	41.48	F/A REAL,ALBERT FI	323.97		

PROP. ADDR: 3900 CO RD 612 SCHWIER SHIRLEY  
T29N R1E SEC 21 LOT 5 GREEN SPRUCE ACRES SUBD 3900 CO RD 612  
LEWISTON MI 49756

001-350-000-006-00 ----- 001-350-000-006-00 NO: 02878



CLASS: 401	PRE/MBT %	100	COUNTY ROADS	34.15	ALBERT ROADS	16.54	Tax	419.42
SCHOOL: 69030	TV	34,151	LIBRARY	20.49	ALBERT PARKS/CEM	17.07	W Admin	4.19
JOHANNESBURG-LE	AV	56,800	MCCOA	33.40	COP-ISD GENERAL	8.71	Due	423.61
M.CODE: SEV		56,800	MONT CO SHERIFF	34.15	COP-ISD SP ED	28.37	Intrst	
			MSU EXTENSION	8.53	COP-ISD EX SP ED	21.54	Total	
			ALBERT TWP OPER	22.30	F/A REAL,ALBERT FI	174.17		

PROP. ADDR: 3880 CO RD 612 PAGEL PHYLLIS J L/E  
T29N R1E SEC 21 LOT 6 GREEN SPRUCE ACRES 6509 HONEY LANE  
JOHANNESBURG MI 49751

001-350-000-007-00 ----- 001-350-000-007-00 NO: 02879



CLASS: 401	PRE/MBT %	100	COUNTY ROADS	41.10	ALBERT ROADS	19.92	Tax	504.87
SCHOOL: 69030	TV	41,109	LIBRARY	24.66	ALBERT PARKS/CEM	20.55	W Admin	5.04
JOHANNESBURG-LE	AV	69,600	MCCOA	40.21	COP-ISD GENERAL	10.49	Due	509.91
M.CODE: LERET	SEV	69,600	MONT CO SHERIFF	41.10	COP-ISD SP ED	34.15	Intrst	
			MSU EXTENSION	10.27	COP-ISD EX SP ED	25.93	Total	
			ALBERT TWP OPER	26.84	F/A REAL,ALBERT FI	209.65		

PROP. ADDR: 3866 CO RD 612 HALL LEROY G & CYNTHIA M  
T29N R1E SEC 21 LOT 7 GREEN SPRUCE ACRES 3866 CO RD 612  
LEWISTON MI 49756

001-350-000-008-00 ----- 001-350-000-008-00 NO: 02880



CLASS: 402	PRE/MBT %	0	COUNTY ROADS	2.73	ALBERT ROADS	1.32	Tax	33.49
SCHOOL: 69030	TV	2,730	LIBRARY	1.63	ALBERT PARKS/CEM	1.36	W Admin	0.33
JOHANNESBURG-LE	AV	3,000	MCCOA	2.67	COP-ISD GENERAL	0.69	Due	33.82
M.CODE: SEV		3,000	MONT CO SHERIFF	2.73	COP-ISD SP ED	2.26	Intrst	
			MSU EXTENSION	0.68	COP-ISD EX SP ED	1.72	Total	
			ALBERT TWP OPER	1.78	F/A REAL,ALBERT FI	13.92		

PROP. ADDR: FANZINI MICHAEL SCOTT & ILENE BETH  
T29N R1E SEC 21 LOT 5 GREEN SPRUCE ACRES 3749 SHERIDAN RD  
LEWISTON MI 49756



ALBERT TOWNSHIP  
Real & Personal Property  
Spec. Population: Ad Valorem+Special Acts

Parcel # Valuations Tax Heading Amount Tax Heading Amount --- Totals ---  
001-350-000-009-00 ----- 001-350-000-009-00 NO: 02881



CLASS: 401	PRE/MBT %	100	COUNTY ROADS	41.74	ALBERT ROADS	20.22	Tax	512.65
SCHOOL: 69030	TV	41,741	LIBRARY	25.04	ALBERT PARKS/CEM	20.87	W Admin	5.12
JOHANNESBURG-LE	AV	70,400	MCCOA	40.83	COP-ISD GENERAL	10.65	Due	517.77
M.CODE: SEV	SEV	70,400	MONT CO SHERIFF	41.74	COP-ISD SP ED	34.68	Intrst	
			MSU EXTENSION	10.43	COP-ISD EX SP ED	26.33	Total	
			ALBERT TWP OPER	27.25	F/A REAL,ALBERT FI	212.87		

PROP. ADDR: 3749 SHERIDAN RD FANZINI ILENE B  
T29N R1E SEC 21 LOT 9 GREEN SPRUCE ACRES 3749 SHERIDAN RD  
LEWISTON MI 49756

001-350-000-010-00 ----- 001-350-000-010-00 NO: 02882



CLASS: 401	PRE/MBT %	100	COUNTY ROADS	53.37	ALBERT ROADS	25.86	Tax	655.56
SCHOOL: 69030	TV	53,378	LIBRARY	32.02	ALBERT PARKS/CEM	26.68	W Admin	6.55
JOHANNESBURG-LE	AV	76,300	MCCOA	52.21	COP-ISD GENERAL	13.62	Due	662.11
M.CODE: COREL	SEV	76,300	MONT CO SHERIFF	53.37	COP-ISD SP ED	44.35	Intrst	
			MSU EXTENSION	13.34	COP-ISD EX SP ED	33.67	Total	
			ALBERT TWP OPER	34.85	F/A REAL,ALBERT FI	272.22		

PROP. ADDR: 3825 SPRUCE DR HUBBARD DAWN & KEVIN  
T29N R1E SEC 21 LOTS 10-11 GREEN SPRUCE ACRES 3825 SPRUCE  
LEWISTON MI 49756

001-350-000-012-00 ----- 001-350-000-012-00 NO: 02883



CLASS: 401	PRE/MBT %	100	COUNTY ROADS	33.37	ALBERT ROADS	16.17	Tax	409.89
SCHOOL: 69030	TV	33,375	LIBRARY	20.02	ALBERT PARKS/CEM	16.68	W Admin	4.09
JOHANNESBURG-LE	AV	49,600	MCCOA	32.64	COP-ISD GENERAL	8.52	Due	413.98
M.CODE: COREL	SEV	49,600	MONT CO SHERIFF	33.37	COP-ISD SP ED	27.73	Intrst	
			MSU EXTENSION	8.34	COP-ISD EX SP ED	21.05	Total	
			ALBERT TWP OPER	21.79	F/A REAL,ALBERT FI	170.21		

PROP. ADDR: 3865 SPRUCE DR LITTLEFIELD DORIS  
T29N R1E SEC 21 LOT 12 GREEN SPRUCE ACRES 3865 SPRUCE DR  
LEWISTON MI 49756

001-350-000-013-00 ----- 001-350-000-013-00 NO: 02884



CLASS: 402	PRE/MBT %	0	COUNTY ROADS	5.04	ALBERT ROADS	2.44	Tax	61.87
SCHOOL: 69030	TV	5,040	LIBRARY	3.02	ALBERT PARKS/CEM	2.52	W Admin	0.61
JOHANNESBURG-LE	AV	5,500	MCCOA	4.93	COP-ISD GENERAL	1.28	Due	62.48
M.CODE: SEV	SEV	5,500	MONT CO SHERIFF	5.04	COP-ISD SP ED	4.18	Intrst	
			MSU EXTENSION	1.26	COP-ISD EX SP ED	3.17	Total	
			ALBERT TWP OPER	3.29	F/A REAL,ALBERT FI	25.70		

PROP. ADDR: ROBINETT MICHELE  
T29N R1E SEC 21 LOT 13 GREEN SPRUCE ACRES 6600 DONNEGAL COURT SE  
GRAND RAPIDS MI 49546-9769

ALBERT TOWNSHIP  
Real & Personal Property  
Spec. Population: Ad Valorem+Special Acts

Parcel # Valuations Tax Heading Amount Tax Heading Amount --- Totals ---  
001-350-000-014-01 ----- 001-350-000-014-01 NO: 02885



CLASS: 401	PRE/MBT %	100	COUNTY ROADS	69.69	ALBERT ROADS	33.77	Tax	856.01
SCHOOL: 69030	TV	69,696	LIBRARY	41.81	ALBERT PARKS/CEM	34.84	W Admin	8.56
JOHANNESBURG-LE	AV	122,900	MCCOA	68.17	COP-ISD GENERAL	17.79	Due	864.57
M.CODE: SEV		122,900	MONT CO SHERIFF	69.69	COP-ISD SP ED	57.91	Intrst	
			MSU EXTENSION	17.42	COP-ISD EX SP ED	43.97	Total	
			ALBERT TWP OPER	45.51	F/A REAL,ALBERT FI	355.44		

PROP. ADDR: 3905 SPRUCE DR HART REV LIVING TRUST  
T29N R1E SEC 21 LOT 14 & LOT 15 GREEN SPRUCE ACRES (2008 COMB 3905 SPRUCE DR  
W/ 350-014-00 & 350-015-00) LEWISTON MI 49756

001-350-000-016-00 ----- 001-350-000-016-00 NO: 02886



CLASS: 402	PRE/MBT %	0	COUNTY ROADS	2.73	ALBERT ROADS	1.32	Tax	33.49
SCHOOL: 69030	TV	2,730	LIBRARY	1.63	ALBERT PARKS/CEM	1.36	W Admin	0.33
JOHANNESBURG-LE	AV	3,000	MCCOA	2.67	COP-ISD GENERAL	0.69	Due	33.82
M.CODE: SEV		3,000	MONT CO SHERIFF	2.73	COP-ISD SP ED	2.26	Intrst	
			MSU EXTENSION	0.68	COP-ISD EX SP ED	1.72	Total	
			ALBERT TWP OPER	1.78	F/A REAL,ALBERT FI	13.92		

PROP. ADDR: HOLLAND C - HOLLAND M - HOLLAND R  
T29N R1E SEC 21 LOT 16 GREEN SPRUCE ACRES 2317 KNOB HILL APT 2  
OKEMOS MI 48864

001-350-000-017-00 ----- 001-350-000-017-00 NO: 02887



CLASS: 401	PRE/MBT %	100	COUNTY ROADS	53.63	ALBERT ROADS	25.99	Tax	658.71
SCHOOL: 69030	TV	53,632	LIBRARY	32.17	ALBERT PARKS/CEM	26.81	W Admin	6.58
JOHANNESBURG-LE	AV	95,800	MCCOA	52.46	COP-ISD GENERAL	13.69	Due	665.29
M.CODE: SEV		95,800	MONT CO SHERIFF	53.63	COP-ISD SP ED	44.56	Intrst	
			MSU EXTENSION	13.40	COP-ISD EX SP ED	33.83	Total	
			ALBERT TWP OPER	35.02	F/A REAL,ALBERT FI	273.52		

PROP. ADDR: JONES JIMMY & LINDA  
T29N R1E SEC 21 LOT 17 GREEN SPRUCE ACRES 3959 SPRUCE DR  
LEWISTON MI 49756

001-350-000-018-00 ----- 001-350-000-018-00 NO: 02888



CLASS: 401	PRE/MBT %	100	COUNTY ROADS	64.57	ALBERT ROADS	31.29	Tax	793.09
SCHOOL: 69030	TV	64,573	LIBRARY	38.74	ALBERT PARKS/CEM	32.28	W Admin	7.93
JOHANNESBURG-LE	AV	85,200	MCCOA	63.16	COP-ISD GENERAL	16.48	Due	801.02
M.CODE: COREL	SEV	85,200	MONT CO SHERIFF	64.57	COP-ISD SP ED	53.65	Intrst	
			MSU EXTENSION	16.14	COP-ISD EX SP ED	40.73	Total	
			ALBERT TWP OPER	42.16	F/A REAL,ALBERT FI	329.32		

PROP. ADDR: PETERS ROBERT W & SARAH A  
T29N R1E SEC 21 LOT 18 GREEN SPRUCE ACRES 3985 SPRUCE DR  
LEWISTON MI 49756

ALBERT TOWNSHIP  
Real & Personal Property  
Spec. Population: Ad Valorem+Special Acts

Parcel # Valuations Tax Heading Amount Tax Heading Amount --- Totals ---  
001-350-000-019-00 ----- 001-350-000-019-00 NO: 02889



CLASS: 402	PRE/MBT %	100	COUNTY ROADS	2.73	ALBERT ROADS	1.32	Tax	33.49
SCHOOL: 69030	TV	2,730	LIBRARY	1.63	ALBERT PARKS/CEM	1.36	W Admin	0.33
JOHANNESBURG-LE	AV	3,000	MCCOA	2.67	COP-ISD GENERAL	0.69	Due	33.82
M.CODE: SEV		3,000	MONT CO SHERIFF	2.73	COP-ISD SP ED	2.26	Intrst	
			MSU EXTENSION	0.68	COP-ISD EX SP ED	1.72	Total	
			ALBERT TWP OPER	1.78	F/A REAL,ALBERT FI	13.92		

PROP. ADDR:  
T29N R1E SEC 21 LOT 19 GREEN SPRUCE ACRES

VANCOILLIE MICHAEL & BRENDA  
P O BOX 663  
LEWISTON MI 49756

001-350-000-020-00 ----- 001-350-000-020-00 NO: 02890



CLASS: 401	PRE/MBT %	100	COUNTY ROADS	53.75	ALBERT ROADS	26.05	Tax	660.23
SCHOOL: 69030	TV	53,758	LIBRARY	32.25	ALBERT PARKS/CEM	26.87	W Admin	6.60
JOHANNESBURG-LE	AV	93,500	MCCOA	52.58	COP-ISD GENERAL	13.72	Due	666.83
M.CODE: SEV		93,500	MONT CO SHERIFF	53.75	COP-ISD SP ED	44.66	Intrst	
			MSU EXTENSION	13.43	COP-ISD EX SP ED	33.91	Total	
			ALBERT TWP OPER	35.10	F/A REAL,ALBERT FI	274.16		

PROP. ADDR: 3960 SPRUCE DR  
T29N R1E SEC 21 LOT 20 GREEN SPRUCE ACRES

VANCOILLIE MICHAEL L & BRENDA  
PO BOX 663  
LEWISTON MI 49756

001-350-000-021-00 ----- 001-350-000-021-00 NO: 02891



CLASS: 401	PRE/MBT %	100	COUNTY ROADS	29.38	ALBERT ROADS	14.23	Tax	360.82
SCHOOL: 69030	TV	29,380	LIBRARY	17.62	ALBERT PARKS/CEM	14.69	W Admin	3.60
JOHANNESBURG-LE	AV	45,900	MCCOA	28.73	COP-ISD GENERAL	7.50	Due	364.42
M.CODE: CAPIT	SEV	45,900	MONT CO SHERIFF	29.38	COP-ISD SP ED	24.41	Intrst	
			MSU EXTENSION	7.34	COP-ISD EX SP ED	18.53	Total	
			ALBERT TWP OPER	19.18	F/A REAL,ALBERT FI	149.83		

PROP. ADDR: 3946 SPRUCE DR  
T29N R1E SEC 21 LOT 21 GREEN SPRUCE ACRES

HAWORTH JOSEPH C  
3946 SPRUCE DR  
LEWISTON MI 49756

001-350-000-022-00 ----- 001-350-000-022-00 NO: 02892



CLASS: 401	PRE/MBT %	100	COUNTY ROADS	73.22	ALBERT ROADS	35.48	Tax	899.39
SCHOOL: 69030	TV	73,229	LIBRARY	43.93	ALBERT PARKS/CEM	36.61	W Admin	8.99
JOHANNESBURG-LE	AV	97,400	MCCOA	71.63	COP-ISD GENERAL	18.69	Due	908.38
M.CODE: SEV		97,400	MONT CO SHERIFF	73.22	COP-ISD SP ED	60.84	Intrst	
			MSU EXTENSION	18.30	COP-ISD EX SP ED	46.20	Total	
			ALBERT TWP OPER	47.81	F/A REAL,ALBERT FI	373.46		

PROP. ADDR: 3930 SPRUCE DR  
T29N R1E SEC 21 LOT 22 GREEN SPRUCE ACRES

GALLOP KIM M & DEBRA TRUST  
3930 SPRUCE DR  
LEWISTON MI 49756

ALBERT TOWNSHIP  
Real & Personal Property  
Spec. Population: Ad Valorem+Special Acts

Parcel # Valuations Tax Heading Amount Tax Heading Amount --- Totals ---  
001-350-000-023-00 ----- 001-350-000-023-00 NO: 02893



CLASS: 401	PRE/MBT %	100	COUNTY ROADS	45.15	ALBERT ROADS	21.88	Tax	554.58
SCHOOL: 69030	TV	45,156	LIBRARY	27.09	ALBERT PARKS/CEM	22.57	W Admin	5.54
JOHANNESBURG-LE	AV	72,600	MCCOA	44.17	COP-ISD GENERAL	11.52	Due	560.12
M.CODE: SEV		72,600	MONT CO SHERIFF	45.15	COP-ISD SP ED	37.52	Intrst	
			MSU EXTENSION	11.28	COP-ISD EX SP ED	28.48	Total	
			ALBERT TWP OPER	29.48	F/A REAL,ALBERT FI	230.29		

PROP. ADDR: 3900 SPRUCE DR THORNTON GENE ET UX  
T29N R1E SEC 21 LOTS 23 - 24 GREEN SPRUCE ACRES 3900 SPRUCE DR  
LEWISTON MI 49756

001-350-000-025-00 ----- 001-350-000-025-00 NO: 02894



CLASS: 401	PRE/MBT %	100	COUNTY ROADS	114.90	ALBERT ROADS	55.68	Tax	1,411.28
SCHOOL: 69030	TV	114,900	LIBRARY	68.94	ALBERT PARKS/CEM	57.45	W Admin	14.11
JOHANNESBURG-LE	AV	114,900	MCCOA	112.39	COP-ISD GENERAL	29.33	Due	1,425.39
M.CODE: COREL	SEV	114,900	MONT CO SHERIFF	114.90	COP-ISD SP ED	95.47	Intrst	
			MSU EXTENSION	28.72	COP-ISD EX SP ED	72.49	Total	
			ALBERT TWP OPER	75.02	F/A REAL,ALBERT FI	585.99		

PROP. ADDR: 3860 SPRUCE DR CLARK JOSHUA & CELINA  
T29N R1E SEC 21 LOTS 25 - 26 GREEN SPRUCE ACRES 3860 SPRUCE DR  
LEWISTON MI 49756

001-350-000-027-00 ----- 001-350-000-027-00 NO: 02895



CLASS: 401	PRE/MBT %	100	COUNTY ROADS	57.33	ALBERT ROADS	27.78	Tax	704.13
SCHOOL: 69030	TV	57,330	LIBRARY	34.39	ALBERT PARKS/CEM	28.66	W Admin	7.04
JOHANNESBURG-LE	AV	69,400	MCCOA	56.08	COP-ISD GENERAL	14.63	Due	711.17
M.CODE: SEV		69,400	MONT CO SHERIFF	57.33	COP-ISD SP ED	47.63	Intrst	
			MSU EXTENSION	14.33	COP-ISD EX SP ED	36.16	Total	
			ALBERT TWP OPER	37.43	F/A REAL,ALBERT FI	292.38		

PROP. ADDR: 3775 SHERIDAN RD TURPPA ROBERT & BONNIE  
T29N R1E SEC 21 LOT 27 GREEN SPRUCE ACRES 3775 SHERIDAN RD  
LEWISTON MI 49756

001-350-000-028-00 ----- 001-350-000-028-00 NO: 02896



CLASS: 401	PRE/MBT %	100	COUNTY ROADS	47.40	ALBERT ROADS	22.97	Tax	582.24
SCHOOL: 69030	TV	47,407	LIBRARY	28.44	ALBERT PARKS/CEM	23.70	W Admin	5.82
JOHANNESBURG-LE	AV	57,000	MCCOA	46.37	COP-ISD GENERAL	12.10	Due	588.06
M.CODE: SEV		57,000	MONT CO SHERIFF	47.40	COP-ISD SP ED	39.39	Intrst	
			MSU EXTENSION	11.85	COP-ISD EX SP ED	29.90	Total	
			ALBERT TWP OPER	30.95	F/A REAL,ALBERT FI	241.77		

PROP. ADDR: 3825 SHERIDAN RD JAMERINO JOHN & SUSAN  
T29N R1E SEC 21 LOT 28 GREEN SPRUCE ACRES 3825 SHERIDAN RD  
LEWISTON MI 49756

ALBERT TOWNSHIP  
Real & Personal Property  
Spec. Population: Ad Valorem+Special Acts

Parcel # Valuations Tax Heading Amount Tax Heading Amount --- Totals ---  
001-350-000-029-01 ----- 001-350-000-029-01 NO: 02897



CLASS: 401	PRE/MBT %	100	COUNTY ROADS	45.28	ALBERT ROADS	21.94	Tax	556.14
SCHOOL: 69030	TV	45,282	LIBRARY	27.16	ALBERT PARKS/CEM	22.64	W Admin	5.56
JOHANNESBURG-LE	AV	77,100	MCCOA	44.29	COP-ISD GENERAL	11.56	Due	561.70
M.CODE: SEV		77,100	MONT CO SHERIFF	45.28	COP-ISD SP ED	37.62	Intrst	
			MSU EXTENSION	11.32	COP-ISD EX SP ED	28.56	Total	
			ALBERT TWP OPER	29.56	F/A REAL,ALBERT FI	230.93		

PROP. ADDR: 3873 SHERIDAN RD  
T29N R1E SEC 21 LOTS 29-30 GREEN SPRUCE ACRES

WILSON DOUGLAS P  
3873 SHERIDAN RD  
LEWISTON MI 49756

001-350-000-031-00 ----- 001-350-000-031-00 NO: 02898



CLASS: 401	PRE/MBT %	100	COUNTY ROADS	47.35	ALBERT ROADS	22.94	Tax	581.59
SCHOOL: 69030	TV	47,355	LIBRARY	28.41	ALBERT PARKS/CEM	23.67	W Admin	5.81
JOHANNESBURG-LE	AV	70,000	MCCOA	46.32	COP-ISD GENERAL	12.08	Due	587.40
M.CODE: COREL	SEV	70,000	MONT CO SHERIFF	47.35	COP-ISD SP ED	39.34	Intrst	
			MSU EXTENSION	11.83	COP-ISD EX SP ED	29.87	Total	
			ALBERT TWP OPER	30.92	F/A REAL,ALBERT FI	241.51		

PROP. ADDR: 3889 SHERIDAN RD  
T29N R1E SEC 21 LOT 31 GREEN SPRUCE ACRES

WHITE DONALD E & CATHY L  
3889 SHERIDAN RD  
LEWISTON MI 49756

001-350-000-032-00 ----- 001-350-000-032-00 NO: 02899



CLASS: 401	PRE/MBT %	100	COUNTY ROADS	34.53	ALBERT ROADS	16.73	Tax	424.08
SCHOOL: 69030	TV	34,530	LIBRARY	20.71	ALBERT PARKS/CEM	17.26	W Admin	4.24
JOHANNESBURG-LE	AV	57,100	MCCOA	33.77	COP-ISD GENERAL	8.81	Due	428.32
M.CODE: SEV		57,100	MONT CO SHERIFF	34.53	COP-ISD SP ED	28.69	Intrst	
			MSU EXTENSION	8.63	COP-ISD EX SP ED	21.78	Total	
			ALBERT TWP OPER	22.54	F/A REAL,ALBERT FI	176.10		

PROP. ADDR: 3911 SHERIDAN RD  
T29N R1E SEC 21 LOT 32 GREEN SPRUCE ACRES

GOWING CRAIG M L/E  
3911 SHERIDAN RD  
LEWISTON MI 49756

001-350-000-033-00 ----- 001-350-000-033-00 NO: 02900



CLASS: 401	PRE/MBT %	100	COUNTY ROADS	44.26	ALBERT ROADS	21.45	Tax	543.69
SCHOOL: 69030	TV	44,269	LIBRARY	26.56	ALBERT PARKS/CEM	22.13	W Admin	5.43
JOHANNESBURG-LE	AV	75,900	MCCOA	43.30	COP-ISD GENERAL	11.30	Due	549.12
M.CODE: SEV		75,900	MONT CO SHERIFF	44.26	COP-ISD SP ED	36.78	Intrst	
			MSU EXTENSION	11.06	COP-ISD EX SP ED	27.92	Total	
			ALBERT TWP OPER	28.90	F/A REAL,ALBERT FI	225.77		

PROP. ADDR: 3925 SHERIDAN RD  
T29N R1E SEC 21 LOT 33 GREEN SPRUCE ACRES

MORRIS DAVID III & MORRIS DAVID JR  
26375 GODDARD ROAD  
TAYLOR MI 48180

ALBERT TOWNSHIP  
Real & Personal Property  
Spec. Population: Ad Valorem+Special Acts

Parcel # Valuations Tax Heading Amount Tax Heading Amount --- Totals ---  
001-350-000-034-00 ----- 001-350-000-034-00 NO: 02901



CLASS	PRE/MBT %	Valuations	Tax Heading	Amount	Tax Heading	Amount		Totals
402	0		COUNTY ROADS	2.73	ALBERT ROADS	1.32	Tax	33.49
SCHOOL: 69030	TV	2,730	LIBRARY	1.63	ALBERT PARKS/CEM	1.36	W Admin	0.33
JOHANNESBURG-LE	AV	3,000	MCCOA	2.67	COP-ISD GENERAL	0.69	Due	33.82
M.CODE: SEV	3,000		MONT CO SHERIFF	2.73	COP-ISD SP ED	2.26	Intrst	
			MSU EXTENSION	0.68	COP-ISD EX SP ED	1.72	Total	
			ALBERT TWP OPER	1.78	F/A REAL,ALBERT FI	13.92		

PROP. ADDR: MORRIS DAVID  
T29N R1E SEC 21 LOT 34 GREEN SPRUCE ACRES 26375 GODDARD ROAD  
TAYLOR MI 48180

001-350-000-035-00 ----- 001-350-000-035-00 NO: 02902



CLASS	PRE/MBT %	Valuations	Tax Heading	Amount	Tax Heading	Amount		Totals
401	100		COUNTY ROADS	51.24	ALBERT ROADS	24.83	Tax	629.42
SCHOOL: 69030	TV	51,249	LIBRARY	30.74	ALBERT PARKS/CEM	25.62	W Admin	6.29
JOHANNESBURG-LE	AV	67,600	MCCOA	50.13	COP-ISD GENERAL	13.08	Due	635.71
M.CODE: COREL	SEV	67,600	MONT CO SHERIFF	51.24	COP-ISD SP ED	42.58	Intrst	
			MSU EXTENSION	12.81	COP-ISD EX SP ED	32.33	Total	
			ALBERT TWP OPER	33.46	F/A REAL,ALBERT FI	261.36		

PROP. ADDR: 3969 SHERIDAN RD MADISON JAMES L, MADISON BREET E  
T29N R1E SEC 21 LOT 35 GREEN SPRUCE ACRES MCGEORGE WENDY M  
3969 SHERIDAN RD  
LEWISTON MI 49756

001-350-000-036-00 ----- 001-350-000-036-00 NO: 02903



CLASS	PRE/MBT %	Valuations	Tax Heading	Amount	Tax Heading	Amount		Totals
402	0		COUNTY ROADS	2.73	ALBERT ROADS	1.32	Tax	33.49
SCHOOL: 69030	TV	2,730	LIBRARY	1.63	ALBERT PARKS/CEM	1.36	W Admin	0.33
JOHANNESBURG-LE	AV	3,000	MCCOA	2.67	COP-ISD GENERAL	0.69	Due	33.82
M.CODE: SEV	3,000		MONT CO SHERIFF	2.73	COP-ISD SP ED	2.26	Intrst	
			MSU EXTENSION	0.68	COP-ISD EX SP ED	1.72	Total	
			ALBERT TWP OPER	1.78	F/A REAL,ALBERT FI	13.92		

PROP. ADDR: ORCHARD INVESTMENT GROUP LLC  
T29N R1E SEC 21 LOT 36 GREEN SPRUCE ACRES 46870 DEQUINDRE  
UTICA MI 48317

ALBERT TOWNSHIP  
Real & Personal Property  
Spec. Population: Ad Valorem+Special Acts

Parcel # Valuations Tax Heading Amount Tax Heading Amount --- Totals ---  
001-350-000-037-00 ----- 001-350-000-037-00 NO: 02904



CLASS: 402	PRE/MBT %	0	COUNTY ROADS	3.00	ALBERT ROADS	1.45	Tax	36.82
SCHOOL: 69030	TV	3,000	LIBRARY	1.80	ALBERT PARKS/CEM	1.50	W Admin	0.36
JOHANNESBURG-LE	AV	3,000	MCCOA	2.93	COP-ISD GENERAL	0.76	Due	37.18
M.CODE: SEV		3,000	MONT CO SHERIFF	3.00	COP-ISD SP ED	2.49	Intrst	
			MSU EXTENSION	0.75	COP-ISD EX SP ED	1.89	Total	
			ALBERT TWP OPER	1.95	F/A REAL,ALBERT FI	15.30		

PROP. ADDR: SHERIDAN RD  
T29N R1E SEC 21 LOT 37 GREEN SPRUCE ACRES

LAWRENCE WILLARD E TRUST  
5380 BARNES RD  
MILLINGTON MI 48746

001-350-000-038-00 ----- 001-350-000-038-00 NO: 02905



CLASS: 401	PRE/MBT %	100	COUNTY ROADS	43.73	ALBERT ROADS	21.19	Tax	537.17
SCHOOL: 69030	TV	43,739	LIBRARY	26.24	ALBERT PARKS/CEM	21.86	W Admin	5.37
JOHANNESBURG-LE	AV	66,500	MCCOA	42.78	COP-ISD GENERAL	11.16	Due	542.54
M.CODE: CAPIT	SEV	66,500	MONT CO SHERIFF	43.73	COP-ISD SP ED	36.34	Intrst	
			MSU EXTENSION	10.93	COP-ISD EX SP ED	27.59	Total	
			ALBERT TWP OPER	28.56	F/A REAL,ALBERT FI	223.06		

PROP. ADDR: 3970 SHERIDAN RD  
T29N R1E SEC 21 LOT 38 GREEN SPRUCE ACRES

TALKINGTON LEE  
3970 SHERIDAN RD  
LEWISTON MI 49756

001-350-000-039-01 ----- 001-350-000-039-01 NO: 02906



CLASS: 401	PRE/MBT %	100	COUNTY ROADS	51.73	ALBERT ROADS	25.07	Tax	635.41
SCHOOL: 69030	TV	51,736	LIBRARY	31.04	ALBERT PARKS/CEM	25.86	W Admin	6.35
JOHANNESBURG-LE	AV	89,100	MCCOA	50.60	COP-ISD GENERAL	13.20	Due	641.76
M.CODE: SEV		89,100	MONT CO SHERIFF	51.73	COP-ISD SP ED	42.98	Intrst	
			MSU EXTENSION	12.93	COP-ISD EX SP ED	32.64	Total	
			ALBERT TWP OPER	33.78	F/A REAL,ALBERT FI	263.85		

PROP. ADDR: 3926 SHERIDAN RD  
T29N R1E SEC 21 LOTS 39-40 GREEN SPRUCE ACRES

BROCK CHERYL S  
3926 SHERIDAN RD  
LEWISTON MI 49756

001-350-000-041-00 ----- 001-350-000-041-00 NO: 02907



CLASS: 401	PRE/MBT %	100	COUNTY ROADS	54.89	ALBERT ROADS	26.60	Tax	674.23
SCHOOL: 69030	TV	54,898	LIBRARY	32.93	ALBERT PARKS/CEM	27.44	W Admin	6.74
JOHANNESBURG-LE	AV	89,700	MCCOA	53.70	COP-ISD GENERAL	14.01	Due	680.97
M.CODE: SEV		89,700	MONT CO SHERIFF	54.89	COP-ISD SP ED	45.61	Intrst	
			MSU EXTENSION	13.72	COP-ISD EX SP ED	34.63	Total	
			ALBERT TWP OPER	35.84	F/A REAL,ALBERT FI	279.97		

PROP. ADDR: 3900 SHERIDAN RD  
T29N R1E SEC 21 LOTS 41 - 42 GREEN SPRUCE ACRES

HOFSTRA JARETT C & TAMMY L  
3900 SHERIDAN RD  
LEWISTON MI 49756

ALBERT TOWNSHIP  
Real & Personal Property  
Spec. Population: Ad Valorem+Special Acts

Parcel # Valuations Tax Heading Amount Tax Heading Amount --- Totals ---  
001-350-000-043-00 ----- 001-350-000-043-00 NO: 02908



CLASS	PRE/MBT %	Valuations	Tax Heading	Amount	Tax Heading	Amount		Totals
401	100	100	COUNTY ROADS	45.02	ALBERT ROADS	21.82	Tax	553.01
SCHOOL: 69030	TV	45,029	LIBRARY	27.01	ALBERT PARKS/CEM	22.51	W Admin	5.53
JOHANNESBURG-LE	AV	72,900	MCCOA	44.04	COP-ISD GENERAL	11.49	Due	558.54
M.CODE: COREL	SEV	72,900	MONT CO SHERIFF	45.02	COP-ISD SP ED	37.41	Intrst	
			MSU EXTENSION	11.25	COP-ISD EX SP ED	28.40	Total	
			ALBERT TWP OPER	29.40	F/A REAL,ALBERT FI	229.64		

PROP. ADDR: 3870 SHERIDAN RD LEVERTON JEFFREY A  
T29N R1E SEC 21 LOT 43 AND E 1/2 OF LOT 44 GREEN SPRUCE ACRES 3870 SHERIDAN RD  
LEWISTON MI 49756

001-350-000-045-00 ----- 001-350-000-045-00 NO: 02909



CLASS	PRE/MBT %	Valuations	Tax Heading	Amount	Tax Heading	Amount		Totals
401	100	100	COUNTY ROADS	103.30	ALBERT ROADS	50.05	Tax	1,268.79
SCHOOL: 69030	TV	103,300	LIBRARY	61.98	ALBERT PARKS/CEM	51.65	W Admin	12.68
JOHANNESBURG-LE	AV	103,300	MCCOA	101.04	COP-ISD GENERAL	26.37	Due	1,281.47
M.CODE:	SEV	103,300	MONT CO SHERIFF	103.30	COP-ISD SP ED	85.83	Intrst	
			MSU EXTENSION	25.82	COP-ISD EX SP ED	65.17	Total	
			ALBERT TWP OPER	67.45	F/A REAL,ALBERT FI	526.83		

PROP. ADDR: 3824 SHERIDAN RD KLINE DAVID R &  
T29N R1E SEC 21 LOT 45 AND W 1/2 OF LOT 44 GREEN SPRUCE ACRES KLINE DAVID JAMES JT  
3824 SHERIDAN RD  
LEWISTON MI 49756

001-350-000-046-00 ----- 001-350-000-046-00 NO: 02910



CLASS	PRE/MBT %	Valuations	Tax Heading	Amount	Tax Heading	Amount		Totals
401	100	100	COUNTY ROADS	45.66	ALBERT ROADS	22.12	Tax	560.81
SCHOOL: 69030	TV	45,663	LIBRARY	27.39	ALBERT PARKS/CEM	22.83	W Admin	5.60
JOHANNESBURG-LE	AV	74,600	MCCOA	44.66	COP-ISD GENERAL	11.65	Due	566.41
M.CODE:	SEV	74,600	MONT CO SHERIFF	45.66	COP-ISD SP ED	37.94	Intrst	
			MSU EXTENSION	11.41	COP-ISD EX SP ED	28.80	Total	
			ALBERT TWP OPER	29.81	F/A REAL,ALBERT FI	232.88		

PROP. ADDR: 3810 SHERIDAN RD RAFFIN SANDRA L  
T29N R1E SEC 21 LOT 46 GREEN SPRUCE ACRES 5350 AGREN RD  
LEWISTON MI 49756



ALBERT TOWNSHIP  
Real & Personal Property  
Spec. Population: Ad Valorem+Special Acts

Parcel # Valuations Tax Heading Amount Tax Heading Amount --- Totals ---  
001-350-000-047-00 ----- 001-350-000-047-00 NO: 02911



CLASS: 402	PRE/MBT %	100	COUNTY ROADS	3.41	ALBERT ROADS	1.65	Tax	41.91
SCHOOL: 69030	TV	3,417	LIBRARY	2.05	ALBERT PARKS/CEM	1.70	W Admin	0.41
JOHANNESBURG-LE	AV	3,800	MCCOA	3.34	COP-ISD GENERAL	0.87	Due	42.32
M.CODE: SEV		3,800	MONT CO SHERIFF	3.41	COP-ISD SP ED	2.83	Intrst	
			MSU EXTENSION	0.85	COP-ISD EX SP ED	2.15	Total	
			ALBERT TWP OPER	2.23	F/A REAL,ALBERT FI	17.42		

PROP. ADDR: RAFFIN SANDRA L  
T29N R1E SEC 21 LOT 47 GREEN SPRUCE ACRES 5350 AGREN RD  
LEWISTON MI 49756

001-350-000-048-00 ----- 001-350-000-048-00 NO: 02912



CLASS: 401	PRE/MBT %	100	COUNTY ROADS	63.12	ALBERT ROADS	30.58	Tax	775.26
SCHOOL: 69030	TV	63,121	LIBRARY	37.87	ALBERT PARKS/CEM	31.56	W Admin	7.75
JOHANNESBURG-LE	AV	108,500	MCCOA	61.74	COP-ISD GENERAL	16.11	Due	783.01
M.CODE: COREL	SEV	108,500	MONT CO SHERIFF	63.12	COP-ISD SP ED	52.44	Intrst	
			MSU EXTENSION	15.78	COP-ISD EX SP ED	39.82	Total	
			ALBERT TWP OPER	41.21	F/A REAL,ALBERT FI	321.91		

PROP. ADDR: 3800 SHERIDAN RD MAGANT SUSAN K TRUST  
T29N R1E SEC 21 LOT 48 GREEN SPRUCE ACRES PO BOX 511  
LEWISTON MI 49756

001-350-000-049-00 ----- 001-350-000-049-00 NO:



CLASS: 001	PRE/MBT %	0	COUNTY ROADS	0.00	ALBERT ROADS	0.00	Tax	0.00
SCHOOL: 69030	TV	0	LIBRARY	0.00	ALBERT PARKS/CEM	0.00	W Admin	0.00
JOHANNESBURG-LE	AV	0	MCCOA	0.00	COP-ISD GENERAL	0.00	Due	0.00
M.CODE: SEV		0	MONT CO SHERIFF	0.00	COP-ISD SP ED	0.00	Intrst	
			MSU EXTENSION	0.00	COP-ISD EX SP ED	0.00	Total	
			ALBERT TWP OPER	0.00				

PROP. ADDR: SHERIDAN RD D'HAENE THOMAS J & DENISE  
MAP NUM: 2024 RETIRE 3566 COBB LN  
T29N R1E SEC 21 LOT 49 GREEN SPRUCE ACRES LEWISTON MI 49756

ALBERT TOWNSHIP  
Real & Personal Property  
Spec. Population: Ad Valorem+Special Acts

Parcel # Valuations Tax Heading Amount Tax Heading Amount --- Totals ---  
001-350-000-049-01 -----Winter PRE, ORIG PRE/MBT: 0----- 001-350-000-049-01 NO: 02913



CLASS	PRE/MBT %	Valuations	Tax Heading	Amount	Tax Heading	Amount		Totals
401	100	8,460	COUNTY ROADS	8.46	ALBERT ROADS	4.09	Tax	103.85
69030	TV	8,460	LIBRARY	5.07	ALBERT PARKS/CEM	4.23	W Admin	1.03
JOHANNESBURG-LE	AV	8,900	MCCOA	8.27	COP-ISD GENERAL	2.15	Due	104.88
M.CODE:	SEV	8,900	MONT CO SHERIFF	8.46	COP-ISD SP ED	7.02	Intrst	
			MSU EXTENSION	2.11	COP-ISD EX SP ED	5.33	Total	
			ALBERT TWP OPER	5.52	F/A REAL,ALBERT FI	43.14		

PROP. ADDR: SHERIDAN RD MAGNANT SUSAN K  
MAP NUM: 2024 NEW 3800 SHERIDAN RD  
T29N R1E SEC 21 LOTS 49 & 50 GREEN SPRUCE ACRES COMBINED ON LEWISTON MI 49756  
12/31/2023

001-350-000-050-01 ----- 001-350-000-050-01 NO:



CLASS	PRE/MBT %	Valuations	Tax Heading	Amount	Tax Heading	Amount		Totals
001	0	0.00	COUNTY ROADS	0.00	ALBERT ROADS	0.00	Tax	0.00
69030	TV	0.00	LIBRARY	0.00	ALBERT PARKS/CEM	0.00	W Admin	0.00
JOHANNESBURG-LE	AV	0.00	MCCOA	0.00	COP-ISD GENERAL	0.00	Due	0.00
M.CODE:	SEV	0.00	MONT CO SHERIFF	0.00	COP-ISD SP ED	0.00	Intrst	
		0.00	MSU EXTENSION	0.00	COP-ISD EX SP ED	0.00	Total	
		0.00	ALBERT TWP OPER	0.00				

PROP. ADDR: SHERIDAN RD D'HAENE THOMAS & DENISE  
MAP NUM: 2024 RETIRE 3566 COBB LN  
T29N R1E SEC 21 LOT 50 GREEN SPRUCE ACRES LEWISTON MI 49756

001-350-000-051-01 ----- 001-350-000-051-01 NO:



CLASS	PRE/MBT %	Valuations	Tax Heading	Amount	Tax Heading	Amount		Totals
401	0	0.00	COUNTY ROADS	0.00	ALBERT ROADS	0.00	Tax	0.00
69030	TV	0.00	LIBRARY	0.00	ALBERT PARKS/CEM	0.00	W Admin	0.00
JOHANNESBURG-LE	AV	0.00	MCCOA	0.00	COP-ISD GENERAL	0.00	Due	0.00
M.CODE:	SEV	0.00	MONT CO SHERIFF	0.00	COP-ISD SP ED	0.00	Intrst	
		0.00	MSU EXTENSION	0.00	COP-ISD EX SP ED	0.00	Total	
		0.00	ALBERT TWP OPER	0.00	F/A REAL,ALBERT FI	0.00		

PROP. ADDR: 3766 SHERIDAN RD BETHLEHEM LUTHERAN CHURCH  
T29N R1E SEC 21 LOTS 51 GREEN SPRUCE ACRES 3805 COUNTY ROAD 612  
LEWISTON MI 49756

ALBERT TOWNSHIP  
Real & Personal Property  
Spec. Population: Ad Valorem+Special Acts

Parcel # Valuations Tax Heading Amount Tax Heading Amount --- Totals ---  
001-350-000-052-00 ----- 001-350-000-052-00 NO: 02914



CLASS	PRE/MBT %	Valuations	Tax Heading	Amount	Tax Heading	Amount		Totals
401	100		COUNTY ROADS	58.94	ALBERT ROADS	28.56	Tax	723.96
SCHOOL: 69030	TV	58,947	LIBRARY	35.36	ALBERT PARKS/CEM	29.47	W Admin	7.23
JOHANNESBURG-LE	AV	101,100	MCCOA	57.66	COP-ISD GENERAL	15.04	Due	731.19
M.CODE: CAPIT	SEV	101,100	MONT CO SHERIFF	58.94	COP-ISD SP ED	48.97	Intrst	
			MSU EXTENSION	14.73	COP-ISD EX SP ED	37.18	Total	
			ALBERT TWP OPER	38.49	F/A REAL,ALBERT FI	300.62		

PROP. ADDR: 3762 SHERIDAN RD  
T29N R1E SEC 21 LOT 52 GREEN SPRUCE ACRES

RIVARD JOHN & AUTUMN H/W  
3762 SHERIDAN RD  
LEWISTON MI 49756

001-350-000-053-00 ----- 001-350-000-053-00 NO: 02915



CLASS	PRE/MBT %	Valuations	Tax Heading	Amount	Tax Heading	Amount		Totals
402	0		COUNTY ROADS	2.73	ALBERT ROADS	1.32	Tax	33.49
SCHOOL: 69030	TV	2,730	LIBRARY	1.63	ALBERT PARKS/CEM	1.36	W Admin	0.33
JOHANNESBURG-LE	AV	3,000	MCCOA	2.67	COP-ISD GENERAL	0.69	Due	33.82
M.CODE:	SEV	3,000	MONT CO SHERIFF	2.73	COP-ISD SP ED	2.26	Intrst	
			MSU EXTENSION	0.68	COP-ISD EX SP ED	1.72	Total	
			ALBERT TWP OPER	1.78	F/A REAL,ALBERT FI	13.92		

PROP. ADDR: SHERIDAN RD  
T29N R1E SEC 21 LOT 53 GREEN SPRUCE ACRES

PIEHL TED & TRACY  
5991 W 550 S  
COLUMBUS IN 47201

001-350-000-055-01 ----- 001-350-000-055-01 NO: 02916



CLASS	PRE/MBT %	Valuations	Tax Heading	Amount	Tax Heading	Amount		Totals
401	100		COUNTY ROADS	52.95	ALBERT ROADS	25.66	Tax	650.39
SCHOOL: 69030	TV	52,956	LIBRARY	31.77	ALBERT PARKS/CEM	26.47	W Admin	6.50
JOHANNESBURG-LE	AV	68,400	MCCOA	51.80	COP-ISD GENERAL	13.51	Due	656.89
M.CODE: COREL	SEV	68,400	MONT CO SHERIFF	52.95	COP-ISD SP ED	44.00	Intrst	
			MSU EXTENSION	13.23	COP-ISD EX SP ED	33.40	Total	
			ALBERT TWP OPER	34.58	F/A REAL,ALBERT FI	270.07		

PROP. ADDR: 3778 CO RD 612  
T29N R1E SEC 21 LOTS 54-55 GREEN SPRUCE ACRES

ENGLEHART KENNETH G JR  
3778 CO RD 612  
LEWISTON MI 49756

ALBERT TOWNSHIP  
Real & Personal Property  
Spec. Population: Ad Valorem+Special Acts

Parcel # Valuations Tax Heading Amount Tax Heading Amount --- Totals ---  
001-360-000-001-01 ----- 001-360-000-001-01 NO: 02917



CLASS	PRE/MBT %	Valuations	Tax Heading	Amount	Tax Heading	Amount		Totals
401		100	COUNTY ROADS	24.52	ALBERT ROADS	11.88	Tax	301.17
SCHOOL: 69030	TV	24,523	LIBRARY	14.71	ALBERT PARKS/CEM	12.26	W Admin	3.01
JOHANNESBURG-LE	AV	46,400	MCCOA	23.98	COP-ISD GENERAL	6.26	Due	304.18
M.CODE: SEV		46,400	MONT CO SHERIFF	24.52	COP-ISD SP ED	20.37	Intrst	
			MSU EXTENSION	6.13	COP-ISD EX SP ED	15.47	Total	
			ALBERT TWP OPER	16.01	F/A REAL,ALBERT FI	125.06		

PROP. ADDR: 3561 COBB RD  
T29N R1E SEC 33 LOT 1, 2, & 3 HARMONY HILL

WILDING RONNIE L TRUST  
C/O WILDING CHERYL  
3561 COBB RD  
LEWISTON MI 49756

001-360-000-004-00 ----- 001-360-000-004-00 NO: 02918



CLASS	PRE/MBT %	Valuations	Tax Heading	Amount	Tax Heading	Amount		Totals
401		0	COUNTY ROADS	52.17	ALBERT ROADS	25.28	Tax	640.79
SCHOOL: 69030	TV	52,174	LIBRARY	31.30	ALBERT PARKS/CEM	26.08	W Admin	6.40
JOHANNESBURG-LE	AV	83,400	MCCOA	51.03	COP-ISD GENERAL	13.32	Due	647.19
M.CODE: SEV		83,400	MONT CO SHERIFF	52.17	COP-ISD SP ED	43.35	Intrst	
			MSU EXTENSION	13.04	COP-ISD EX SP ED	32.91	Total	
			ALBERT TWP OPER	34.06	F/A REAL,ALBERT FI	266.08		

PROP. ADDR: 3599 COBB LANE  
T29N R1E SEC 33 LOT 4 HARMONY HILL

REYNOLDS DENNIS G & TERRY J  
3599 COBB LANE  
LEWISTON MI 49756

001-360-000-005-00 ----- 001-360-000-005-00 NO: 02919



CLASS	PRE/MBT %	Valuations	Tax Heading	Amount	Tax Heading	Amount		Totals
401		0	COUNTY ROADS	17.70	ALBERT ROADS	8.58	Tax	217.45
SCHOOL: 69030	TV	17,706	LIBRARY	10.62	ALBERT PARKS/CEM	8.85	W Admin	2.17
JOHANNESBURG-LE	AV	33,300	MCCOA	17.32	COP-ISD GENERAL	4.52	Due	219.62
M.CODE: SEV		33,300	MONT CO SHERIFF	17.70	COP-ISD SP ED	14.71	Intrst	
			MSU EXTENSION	4.42	COP-ISD EX SP ED	11.17	Total	
			ALBERT TWP OPER	11.56	F/A REAL,ALBERT FI	90.30		

PROP. ADDR: 3615 COBB RD  
T29N R1E SEC 33 LOT 5 HARMONY HILL

KRAATZ BRUCE A ET UX  
20838 21 MILE RD  
MACOMB MI 48044-8101

ALBERT TOWNSHIP  
Real & Personal Property  
Spec. Population: Ad Valorem+Special Acts

Parcel # Valuations Tax Heading Amount Tax Heading Amount --- Totals ---  
001-360-000-006-00 ----- 001-360-000-006-00 NO: 02920



CLASS: 402	PRE/MBT %	0	COUNTY ROADS	1.92	ALBERT ROADS	0.93	Tax	23.58
SCHOOL: 69030	TV	1,922	LIBRARY	1.15	ALBERT PARKS/CEM	0.96	W Admin	0.23
JOHANNESBURG-LE	AV	2,800	MCCOA	1.88	COP-ISD GENERAL	0.49	Due	23.81
M.CODE:	SEV	2,800	MONT CO SHERIFF	1.92	COP-ISD SP ED	1.59	Intrst	
			MSU EXTENSION	0.48	COP-ISD EX SP ED	1.21	Total	
			ALBERT TWP OPER	1.25	F/A REAL,ALBERT FI	9.80		

PROP. ADDR:  
T29N R1E SEC 33 LOT 6 HARMONY HILL

KRAATZ KEITH A  
52400 NORTH AVENUE  
MACOMB MI 48042

001-360-000-008-01 ----- 001-360-000-008-01 NO: 02921



CLASS: 401	PRE/MBT %	100	COUNTY ROADS	72.31	ALBERT ROADS	35.04	Tax	888.14
SCHOOL: 69030	TV	72,311	LIBRARY	43.38	ALBERT PARKS/CEM	36.15	W Admin	8.88
JOHANNESBURG-LE	AV	134,500	MCCOA	70.73	COP-ISD GENERAL	18.46	Due	897.02
M.CODE:	SEV	134,500	MONT CO SHERIFF	72.31	COP-ISD SP ED	60.08	Intrst	
			MSU EXTENSION	18.07	COP-ISD EX SP ED	45.62	Total	
			ALBERT TWP OPER	47.21	F/A REAL,ALBERT FI	368.78		

PROP. ADDR: 3671 COBB RD  
T29N R1E SEC 33 LOTS 7 & 8 HARMONY HILL

TROUT CHRISTOPHER M & PAMELA L/E  
3671 COBB RD PO BOX 22  
LEWISTON MI 49756

001-360-000-009-00 ----- 001-360-000-009-00 NO: 02922



CLASS: 401	PRE/MBT %	0	COUNTY ROADS	15.55	ALBERT ROADS	7.53	Tax	190.99
SCHOOL: 69030	TV	15,553	LIBRARY	9.33	ALBERT PARKS/CEM	7.77	W Admin	1.90
JOHANNESBURG-LE	AV	27,500	MCCOA	15.21	COP-ISD GENERAL	3.97	Due	192.89
M.CODE:	SEV	27,500	MONT CO SHERIFF	15.55	COP-ISD SP ED	12.92	Intrst	
			MSU EXTENSION	3.88	COP-ISD EX SP ED	9.81	Total	
			ALBERT TWP OPER	10.15	F/A REAL,ALBERT FI	79.32		

PROP. ADDR: 3734 HARMONY CT  
T29N R1E SEC 33 LOT 9 HARMONY HILL

MCNEIL WANDA TRUST  
4805 VADER RD  
UNIONVILLE MI 48767

001-360-000-010-00 ----- 001-360-000-010-00 NO: 02923



CLASS: 401	PRE/MBT %	0	COUNTY ROADS	15.55	ALBERT ROADS	7.53	Tax	190.99
SCHOOL: 69030	TV	15,553	LIBRARY	9.33	ALBERT PARKS/CEM	7.77	W Admin	1.90
JOHANNESBURG-LE	AV	30,100	MCCOA	15.21	COP-ISD GENERAL	3.97	Due	192.89
M.CODE:	SEV	30,100	MONT CO SHERIFF	15.55	COP-ISD SP ED	12.92	Intrst	
			MSU EXTENSION	3.88	COP-ISD EX SP ED	9.81	Total	
			ALBERT TWP OPER	10.15	F/A REAL,ALBERT FI	79.32		

PROP. ADDR: 3720 HARMONY CT  
T29N R1E SEC 33 LOT 10 HARMONY HILL

CARLEY CHRISTINE & DEAN  
5249 SLOSSER TRAIL  
HALE MI 48739

ALBERT TOWNSHIP  
Real & Personal Property  
Spec. Population: Ad Valorem+Special Acts

Parcel # Valuations Tax Heading Amount Tax Heading Amount --- Totals ---  
001-360-000-011-00 ----- 001-360-000-011-00 NO: 02924



CLASS: 401	PRE/MBT %	0	COUNTY ROADS	22.76	ALBERT ROADS	11.03	Tax	279.57
SCHOOL: 69030	TV	22,766	LIBRARY	13.65	ALBERT PARKS/CEM	11.38	W Admin	2.79
JOHANNESBURG-LE	AV	43,100	MCCOA	22.26	COP-ISD GENERAL	5.81	Due	282.36
M.CODE:	SEV	43,100	MONT CO SHERIFF	22.76	COP-ISD SP ED	18.91	Intrst	
			MSU EXTENSION	5.69	COP-ISD EX SP ED	14.36	Total	
			ALBERT TWP OPER	14.86	F/A REAL,ALBERT FI	116.10		

PROP. ADDR: 3708 HARMONY CT  
T29N R1E SEC 33 LOT 11 HARMONY HILL

BERRYMAN CARL  
55 ALBERTI AISLE  
IRVINE CA 92614

001-360-000-012-00 ----- 001-360-000-012-00 NO: 02925



CLASS: 401	PRE/MBT %	0	COUNTY ROADS	22.75	ALBERT ROADS	11.02	Tax	279.46
SCHOOL: 69030	TV	22,758	LIBRARY	13.65	ALBERT PARKS/CEM	11.37	W Admin	2.79
JOHANNESBURG-LE	AV	38,200	MCCOA	22.26	COP-ISD GENERAL	5.81	Due	282.25
M.CODE:	SEV	38,200	MONT CO SHERIFF	22.75	COP-ISD SP ED	18.90	Intrst	
			MSU EXTENSION	5.68	COP-ISD EX SP ED	14.35	Total	
			ALBERT TWP OPER	14.86	F/A REAL,ALBERT FI	116.06		

PROP. ADDR: 3690 HARMONY CT  
T29N R1E SEC 33 LOT 12 HARMONY HILL

DELONG RICHARD  
4571 BITTERSWEET LN  
SAGINAW MI 48604

001-360-000-013-00 ----- 001-360-000-013-00 NO: 02926



CLASS: 401	PRE/MBT %	0	COUNTY ROADS	11.77	ALBERT ROADS	5.70	Tax	144.60
SCHOOL: 69030	TV	11,777	LIBRARY	7.06	ALBERT PARKS/CEM	5.88	W Admin	1.44
JOHANNESBURG-LE	AV	20,400	MCCOA	11.52	COP-ISD GENERAL	3.00	Due	146.04
M.CODE:	SEV	20,400	MONT CO SHERIFF	11.77	COP-ISD SP ED	9.78	Intrst	
			MSU EXTENSION	2.94	COP-ISD EX SP ED	7.43	Total	
			ALBERT TWP OPER	7.69	F/A REAL,ALBERT FI	60.06		

PROP. ADDR: 3670 HARMONY CT  
T29N R1E SEC 33 LOT 13 HARMONY HILL

LEUCHTMANN SCOTT  
8546 CORSICA DRIVE  
JENISON MI 49428

001-360-000-014-00 ----- 001-360-000-014-00 NO: 02927



CLASS: 402	PRE/MBT %	0	COUNTY ROADS	1.92	ALBERT ROADS	0.93	Tax	23.58
SCHOOL: 69030	TV	1,922	LIBRARY	1.15	ALBERT PARKS/CEM	0.96	W Admin	0.23
JOHANNESBURG-LE	AV	2,800	MCCOA	1.88	COP-ISD GENERAL	0.49	Due	23.81
M.CODE:	SEV	2,800	MONT CO SHERIFF	1.92	COP-ISD SP ED	1.59	Intrst	
			MSU EXTENSION	0.48	COP-ISD EX SP ED	1.21	Total	
			ALBERT TWP OPER	1.25	F/A REAL,ALBERT FI	9.80		

PROP. ADDR:  
T29N R1E SEC 33 LOT 14 HARMONY HILL

LEUCHTMANN SCOTT A  
8546 CORSICA DR  
JENISON MI 49428

ALBERT TOWNSHIP  
Real & Personal Property  
Spec. Population: Ad Valorem+Special Acts

Parcel # Valuations Tax Heading Amount Tax Heading Amount --- Totals ---  
001-360-000-015-00 ----- 001-360-000-015-00 NO: 02928



CLASS	PRE/MBT %	Tax Heading	Amount	Tax Heading	Amount		Totals
401	0	COUNTY ROADS	7.93	ALBERT ROADS	3.84	Tax	97.43
SCHOOL: 69030	TV 7,938	LIBRARY	4.76	ALBERT PARKS/CEM	3.96	W Admin	0.97
JOHANNESBURG-LE	AV 9,300	MCCOA	7.76	COP-ISD GENERAL	2.02	Due	98.40
M.CODE: SEV	9,300	MONT CO SHERIFF	7.93	COP-ISD SP ED	6.59	Intrst	
		MSU EXTENSION	1.98	COP-ISD EX SP ED	5.00	Total	
		ALBERT TWP OPER	5.18	F/A REAL,ALBERT FI	40.48		

PROP. ADDR:  
T29N R1E SEC 33 LOT 15 HARMONY HILL

ZATTAU MICHAEL E  
2017 INGLEWOOD  
HOLLAND OH 43528

001-360-000-016-00 ----- 001-360-000-016-00 NO: 02929



CLASS	PRE/MBT %	Tax Heading	Amount	Tax Heading	Amount		Totals
401	0	COUNTY ROADS	8.31	ALBERT ROADS	4.02	Tax	102.04
SCHOOL: 69030	TV 8,312	LIBRARY	4.98	ALBERT PARKS/CEM	4.15	W Admin	1.02
JOHANNESBURG-LE	AV 13,600	MCCOA	8.13	COP-ISD GENERAL	2.12	Due	103.06
M.CODE: SEV	13,600	MONT CO SHERIFF	8.31	COP-ISD SP ED	6.90	Intrst	
		MSU EXTENSION	2.07	COP-ISD EX SP ED	5.24	Total	
		ALBERT TWP OPER	5.42	F/A REAL,ALBERT FI	42.39		

PROP. ADDR: 3620 HARMONY CT  
T29N R1E SEC 33 LOT 16 HARMONY HILL

SMALLEY JOAN L & HENRY A  
4380 ALDERWOOD DR  
OKEMOS MI 48864

001-360-000-017-00 ----- 001-360-000-017-00 NO: 02930



CLASS	PRE/MBT %	Tax Heading	Amount	Tax Heading	Amount		Totals
401	0	COUNTY ROADS	2.05	ALBERT ROADS	0.99	Tax	25.14
SCHOOL: 69030	TV 2,050	LIBRARY	1.23	ALBERT PARKS/CEM	1.02	W Admin	0.25
JOHANNESBURG-LE	AV 2,800	MCCOA	2.00	COP-ISD GENERAL	0.52	Due	25.39
M.CODE: SEV	2,800	MONT CO SHERIFF	2.05	COP-ISD SP ED	1.70	Intrst	
		MSU EXTENSION	0.51	COP-ISD EX SP ED	1.29	Total	
		ALBERT TWP OPER	1.33	F/A REAL,ALBERT FI	10.45		

PROP. ADDR: 3600 HARMONY CT  
T29N R1E SEC 33 LOT 17 HARMONY HILL

SMALLEY JOAN L & HENRY A  
4380 ALDERWOOD DR.  
OKEMOS MI 48864

001-360-000-018-00 ----- 001-360-000-018-00 NO: 02931



CLASS	PRE/MBT %	Tax Heading	Amount	Tax Heading	Amount		Totals
401	0	COUNTY ROADS	42.24	ALBERT ROADS	20.47	Tax	518.86
SCHOOL: 69030	TV 42,248	LIBRARY	25.34	ALBERT PARKS/CEM	21.12	W Admin	5.18
JOHANNESBURG-LE	AV 73,800	MCCOA	41.32	COP-ISD GENERAL	10.78	Due	524.04
M.CODE: SEV	73,800	MONT CO SHERIFF	42.24	COP-ISD SP ED	35.10	Intrst	
		MSU EXTENSION	10.56	COP-ISD EX SP ED	26.65	Total	
		ALBERT TWP OPER	27.58	F/A REAL,ALBERT FI	215.46		

PROP. ADDR: 3580 HARMONY CT  
T29N R1E SEC 33 LOT 18 HARMONY HILL

DRABANT LARRY O & BARBARA J ETAL  
538 S SANDUSKY RD  
SANDUSKY MI 48471

ALBERT TOWNSHIP  
Real & Personal Property  
Spec. Population: Ad Valorem+Special Acts

Parcel # Valuations Tax Heading Amount Tax Heading Amount --- Totals ---  
001-360-000-019-00 ----- 001-360-000-019-00 NO: 02932



CLASS: 402	PRE/MBT %	0	COUNTY ROADS	2.05	ALBERT ROADS	0.99	Tax	25.14
SCHOOL: 69030	TV	2,050	LIBRARY	1.23	ALBERT PARKS/CEM	1.02	W Admin	0.25
JOHANNESBURG-LE	AV	3,000	MCCOA	2.00	COP-ISD GENERAL	0.52	Due	25.39
M.CODE:	SEV	3,000	MONT CO SHERIFF	2.05	COP-ISD SP ED	1.70	Intrst	
			MSU EXTENSION	0.51	COP-ISD EX SP ED	1.29	Total	
			ALBERT TWP OPER	1.33	F/A REAL,ALBERT FI	10.45		

PROP. ADDR: 3580 HARMONY CT  
T29N R1E SEC 33 LOT 19 HARMONY HILL

DRABANT LARRY O & BARBARA J ETAL  
538 S SANDUSKY RD  
SANDUSKY MI 48471

001-360-000-020-00 ----- 001-360-000-020-00 NO: 02933



CLASS: 402	PRE/MBT %	0	COUNTY ROADS	2.05	ALBERT ROADS	0.99	Tax	25.14
SCHOOL: 69030	TV	2,050	LIBRARY	1.23	ALBERT PARKS/CEM	1.02	W Admin	0.25
JOHANNESBURG-LE	AV	3,000	MCCOA	2.00	COP-ISD GENERAL	0.52	Due	25.39
M.CODE:	SEV	3,000	MONT CO SHERIFF	2.05	COP-ISD SP ED	1.70	Intrst	
			MSU EXTENSION	0.51	COP-ISD EX SP ED	1.29	Total	
			ALBERT TWP OPER	1.33	F/A REAL,ALBERT FI	10.45		

PROP. ADDR: 3580 HARMONY CT  
T29N R1E SEC 33 LOT 20 HARMONY HILL

DRABANT LARRY O & BARBARA J ETAL  
538 S SANDUSKY RD  
SANDUSKY MI 48471

001-360-000-021-00 ----- 001-360-000-021-00 NO: 02934



CLASS: 401	PRE/MBT %	100	COUNTY ROADS	23.90	ALBERT ROADS	11.58	Tax	293.55
SCHOOL: 69030	TV	23,902	LIBRARY	14.34	ALBERT PARKS/CEM	11.95	W Admin	2.93
JOHANNESBURG-LE	AV	39,700	MCCOA	23.38	COP-ISD GENERAL	6.10	Due	296.48
M.CODE:	SEV	39,700	MONT CO SHERIFF	23.90	COP-ISD SP ED	19.86	Intrst	
			MSU EXTENSION	5.97	COP-ISD EX SP ED	15.07	Total	
			ALBERT TWP OPER	15.60	F/A REAL,ALBERT FI	121.90		

PROP. ADDR: 3501 HARMONY CT  
T29N R1E SEC 33 LOT 21 HARMONY HILL

WHITE MARY I  
3501 HARMONY COURT  
LEWISTON MI 49756

001-360-000-022-00 ----- 001-360-000-022-00 NO: 02935



CLASS: 401	PRE/MBT %	100	COUNTY ROADS	23.49	ALBERT ROADS	11.38	Tax	288.49
SCHOOL: 69030	TV	23,492	LIBRARY	14.09	ALBERT PARKS/CEM	11.74	W Admin	2.88
JOHANNESBURG-LE	AV	39,800	MCCOA	22.97	COP-ISD GENERAL	5.99	Due	291.37
M.CODE:	SEV	39,800	MONT CO SHERIFF	23.49	COP-ISD SP ED	19.51	Intrst	
			MSU EXTENSION	5.87	COP-ISD EX SP ED	14.82	Total	
			ALBERT TWP OPER	15.34	F/A REAL,ALBERT FI	119.80		

PROP. ADDR: 1855 FLEMING RD  
T29N R1E SEC 33 LOT 22 HARMONY HILL

BOISSONNAULT JOHN T  
1855 FLEMING RD  
LEWISTON MI 49756



ALBERT TOWNSHIP  
Real & Personal Property  
Spec. Population: Ad Valorem+Special Acts

Parcel # Valuations Tax Heading Amount Tax Heading Amount --- Totals ---  
001-360-000-023-00 ----- 001-360-000-023-00 NO: 02936



CLASS	PRE/MBT %	Valuations	Tax Heading	Amount	Tax Heading	Amount		Totals
401	100		COUNTY ROADS	28.96	ALBERT ROADS	14.03	Tax	355.71
SCHOOL: 69030	TV	28,964	LIBRARY	17.37	ALBERT PARKS/CEM	14.48	W Admin	3.55
JOHANNESBURG-LE	AV	51,400	MCCOA	28.33	COP-ISD GENERAL	7.39	Due	359.26
M.CODE: SEV	51,400	MONT CO SHERIFF	28.96	COP-ISD SP ED	24.06	Intrst		
		MSU EXTENSION	7.24	COP-ISD EX SP ED	18.27	Total		
		ALBERT TWP OPER	18.91	F/A REAL,ALBERT FI	147.71			

PROP. ADDR: 3555 HARMONY CT OCONNOR MARY E  
OWNER.....: OCONNOR MARY E 16334 WAYNE ST  
T29N R1E SEC 33 LOT 23 HARMONY HILL UNION MI 49130-9654

001-360-000-024-00 ----- 001-360-000-024-00 NO: 02937



CLASS	PRE/MBT %	Valuations	Tax Heading	Amount	Tax Heading	Amount		Totals
401	0		COUNTY ROADS	25.04	ALBERT ROADS	12.13	Tax	307.53
SCHOOL: 69030	TV	25,041	LIBRARY	15.02	ALBERT PARKS/CEM	12.52	W Admin	3.07
JOHANNESBURG-LE	AV	41,900	MCCOA	24.49	COP-ISD GENERAL	6.39	Due	310.60
M.CODE: SEV	41,900	MONT CO SHERIFF	25.04	COP-ISD SP ED	20.80	Intrst		
		MSU EXTENSION	6.26	COP-ISD EX SP ED	15.79	Total		
		ALBERT TWP OPER	16.35	F/A REAL,ALBERT FI	127.70			

PROP. ADDR: 3581 HARMONY CT FREDRICK CLARAMAE M ESTATE  
T29N R1E SEC 33 LOT 24 HARMONY HILL % MICHAEL ZATTAU  
2017 INGLEWOOD  
HOLLAND OH 43528

001-360-000-025-00 ----- 001-360-000-025-00 NO: 02938



CLASS	PRE/MBT %	Valuations	Tax Heading	Amount	Tax Heading	Amount		Totals
401	0		COUNTY ROADS	7.61	ALBERT ROADS	3.69	Tax	93.52
SCHOOL: 69030	TV	7,619	LIBRARY	4.57	ALBERT PARKS/CEM	3.80	W Admin	0.93
JOHANNESBURG-LE	AV	12,300	MCCOA	7.45	COP-ISD GENERAL	1.94	Due	94.45
M.CODE: SEV	12,300	MONT CO SHERIFF	7.61	COP-ISD SP ED	6.33	Intrst		
		MSU EXTENSION	1.90	COP-ISD EX SP ED	4.80	Total		
		ALBERT TWP OPER	4.97	F/A REAL,ALBERT FI	38.85			

PROP. ADDR: 3601 HARMONY CT POTTS ALBERT L II &  
T29N R1E SEC 33 LOT 25 HARMONY HILL GLANERT ADELE THERESE JT  
73 3RD ST  
DEARBORN HEIGHTS MI 48127

ALBERT TOWNSHIP  
Real & Personal Property  
Spec. Population: Ad Valorem+Special Acts

Parcel # Valuations Tax Heading Amount Tax Heading Amount --- Totals ---  
001-360-000-026-00 ----- 001-360-000-026-00 NO: 02939



CLASS: 402	PRE/MBT %	0	COUNTY ROADS	1.92	ALBERT ROADS	0.93	Tax	23.58
SCHOOL: 69030	TV	1,922	LIBRARY	1.15	ALBERT PARKS/CEM	0.96	W Admin	0.23
JOHANNESBURG-LE	AV	2,800	MCCOA	1.88	COP-ISD GENERAL	0.49	Due	23.81
M.CODE:	SEV	2,800	MONT CO SHERIFF	1.92	COP-ISD SP ED	1.59	Intrst	
			MSU EXTENSION	0.48	COP-ISD EX SP ED	1.21	Total	
			ALBERT TWP OPER	1.25	F/A REAL,ALBERT FI	9.80		

PROP. ADDR: HARMONY CT  
T29N R1E SEC 33 LOT 26 HARMONY HILL

SMALLEY JOSEPH D & AMY E  
8501 GRATIOT  
COLUMBUS MI 48063

001-360-000-027-00 ----- 001-360-000-027-00 NO: 02940



CLASS: 401	PRE/MBT %	0	COUNTY ROADS	43.13	ALBERT ROADS	20.90	Tax	529.73
SCHOOL: 69030	TV	43,131	LIBRARY	25.87	ALBERT PARKS/CEM	21.56	W Admin	5.29
JOHANNESBURG-LE	AV	69,500	MCCOA	42.19	COP-ISD GENERAL	11.01	Due	535.02
M.CODE:	SEV	69,500	MONT CO SHERIFF	43.13	COP-ISD SP ED	35.83	Intrst	
			MSU EXTENSION	10.78	COP-ISD EX SP ED	27.21	Total	
			ALBERT TWP OPER	28.16	F/A REAL,ALBERT FI	219.96		

PROP. ADDR: 3635 HARMONY CT  
T29N R1E SEC 33 LOT 27 HARMONY HILL

SMALLEY JOSEPH D & AMY E  
8501 GRATIOT  
COLUMBUS MI 48063

001-360-000-028-00 ----- 001-360-000-028-00 NO: 02941



CLASS: 402	PRE/MBT %	0	COUNTY ROADS	1.92	ALBERT ROADS	0.93	Tax	23.58
SCHOOL: 69030	TV	1,922	LIBRARY	1.15	ALBERT PARKS/CEM	0.96	W Admin	0.23
JOHANNESBURG-LE	AV	2,800	MCCOA	1.88	COP-ISD GENERAL	0.49	Due	23.81
M.CODE:	SEV	2,800	MONT CO SHERIFF	1.92	COP-ISD SP ED	1.59	Intrst	
			MSU EXTENSION	0.48	COP-ISD EX SP ED	1.21	Total	
			ALBERT TWP OPER	1.25	F/A REAL,ALBERT FI	9.80		

PROP. ADDR:  
T29N R1E SEC 33 LOT 28 HARMONY HILL

MENZIE JAMES R & KIMBERLEY A  
1096 BLUE RIDGE DRIVE  
CLARKSTON MI 48348-4091

001-360-000-029-00 ----- 001-360-000-029-00 NO: 02942



CLASS: 402	PRE/MBT %	0	COUNTY ROADS	1.92	ALBERT ROADS	0.93	Tax	23.58
SCHOOL: 69030	TV	1,922	LIBRARY	1.15	ALBERT PARKS/CEM	0.96	W Admin	0.23
JOHANNESBURG-LE	AV	2,800	MCCOA	1.88	COP-ISD GENERAL	0.49	Due	23.81
M.CODE:	SEV	2,800	MONT CO SHERIFF	1.92	COP-ISD SP ED	1.59	Intrst	
			MSU EXTENSION	0.48	COP-ISD EX SP ED	1.21	Total	
			ALBERT TWP OPER	1.25	F/A REAL,ALBERT FI	9.80		

PROP. ADDR:  
T29N R1E SEC 33 LOT 29 HARMONY HILL

PASTERNAK JOHN & TAMMY  
4290 PECK RD  
NORTH BRANCH MI 48461

ALBERT TOWNSHIP  
Real & Personal Property  
Spec. Population: Ad Valorem+Special Acts

Parcel # Valuations Tax Heading Amount Tax Heading Amount --- Totals ---  
001-360-000-030-00 ----- 001-360-000-030-00 NO: 02943



CLASS	PRE/MBT %	Tax Heading	Amount	Tax Heading	Amount		Totals
401	0	COUNTY ROADS	23.14	ALBERT ROADS	11.21	Tax	284.22
SCHOOL: 69030	TV	LIBRARY	13.88	ALBERT PARKS/CEM	11.57	W Admin	2.84
JOHANNESBURG-LE	AV	MCCOA	22.63	COP-ISD GENERAL	5.90	Due	287.06
M.CODE: SEV	41,600	MONT CO SHERIFF	23.14	COP-ISD SP ED	19.23	Intrst	
		MSU EXTENSION	5.78	COP-ISD EX SP ED	14.60	Total	
		ALBERT TWP OPER	15.11	F/A REAL,ALBERT FI	118.03		

PROP. ADDR: 3691 HARMONY CT  
T29N R1E SEC 33 LOT 30 HARMONY HILL

PASTERNAK JOHN & TAMMY  
4290 PECK RD  
NORTH BRANCH MI 48461

001-360-000-031-00 ----- 001-360-000-031-00 NO: 02944



CLASS	PRE/MBT %	Tax Heading	Amount	Tax Heading	Amount		Totals
402	0	COUNTY ROADS	1.53	ALBERT ROADS	0.74	Tax	18.81
SCHOOL: 69030	TV	LIBRARY	0.92	ALBERT PARKS/CEM	0.76	W Admin	0.18
JOHANNESBURG-LE	AV	MCCOA	1.50	COP-ISD GENERAL	0.39	Due	18.99
M.CODE: SEV	2,300	MONT CO SHERIFF	1.53	COP-ISD SP ED	1.27	Intrst	
		MSU EXTENSION	0.38	COP-ISD EX SP ED	0.96	Total	
		ALBERT TWP OPER	1.00	F/A REAL,ALBERT FI	7.83		

PROP. ADDR:  
T29N R1E SEC 33 LOT 31 HARMONY HILL

WILLIAMS JONATHON &  
WILLIAMS JASON  
26537 BARRINGTON ST  
MADISON HEIGHTS MI 48071

001-360-000-032-00 ----- 001-360-000-032-00 NO: 02945



CLASS	PRE/MBT %	Tax Heading	Amount	Tax Heading	Amount		Totals
401	0	COUNTY ROADS	25.29	ALBERT ROADS	12.25	Tax	310.61
SCHOOL: 69030	TV	LIBRARY	15.17	ALBERT PARKS/CEM	12.64	W Admin	3.10
JOHANNESBURG-LE	AV	MCCOA	24.74	COP-ISD GENERAL	6.45	Due	313.71
M.CODE: SEV	42,200	MONT CO SHERIFF	25.29	COP-ISD SP ED	21.01	Intrst	
		MSU EXTENSION	6.32	COP-ISD EX SP ED	15.95	Total	
		ALBERT TWP OPER	16.51	F/A REAL,ALBERT FI	128.99		

PROP. ADDR: 3725 HARMONY CT  
T29N R1E SEC 33 LOT 32 HARMONY HILL

WILLIAMS JONATHON &  
WILLIAMS JASON  
26537 BARRINGTON ST  
MADISON HEIGHTS MI 48071

ALBERT TOWNSHIP  
Real & Personal Property  
Spec. Population: Ad Valorem+Special Acts

Parcel # Valuations Tax Heading Amount Tax Heading Amount --- Totals ---  
001-360-000-033-00 ----- 001-360-000-033-00 NO: 02946



CLASS	PRE/MBT %	Valuations	Tax Heading	Amount	Tax Heading	Amount		Totals
402	0		COUNTY ROADS	1.53	ALBERT ROADS	0.74	Tax	18.81
SCHOOL: 69030	TV	1,536	LIBRARY	0.92	ALBERT PARKS/CEM	0.76	W Admin	0.18
JOHANNESBURG-LE	AV	2,300	MCCOA	1.50	COP-ISD GENERAL	0.39	Due	18.99
M.CODE: SEV		2,300	MONT CO SHERIFF	1.53	COP-ISD SP ED	1.27	Intrst	
			MSU EXTENSION	0.38	COP-ISD EX SP ED	0.96	Total	
			ALBERT TWP OPER	1.00	F/A REAL,ALBERT FI	7.83		

PROP. ADDR: T29N R1E SEC 33 LOT 33 HARMONY HILL  
LOSEE ROBERT M & AMIE J REV TRUST  
9465 ARBOR LN  
GOODRICH MI 48438

001-401-000-001-00 ----- 001-401-000-001-00 NO: 02947



CLASS	PRE/MBT %	Valuations	Tax Heading	Amount	Tax Heading	Amount		Totals
402	0		COUNTY ROADS	7.06	ALBERT ROADS	3.42	Tax	86.71
SCHOOL: 69030	TV	7,064	LIBRARY	4.23	ALBERT PARKS/CEM	3.53	W Admin	0.86
JOHANNESBURG-LE	AV	10,900	MCCOA	6.91	COP-ISD GENERAL	1.80	Due	87.57
M.CODE: SEV		10,900	MONT CO SHERIFF	7.06	COP-ISD SP ED	5.86	Intrst	
			MSU EXTENSION	1.76	COP-ISD EX SP ED	4.45	Total	
			ALBERT TWP OPER	4.61	F/A REAL,ALBERT FI	36.02		

PROP. ADDR: 2980 CO RD 612  
T29N R1E SEC 28 LOTS 1-2-3-4 BLK 1 HERMAN LUNDENS ROYOLA  
SUB HUSTON SHAWN E &  
WAGNER HEATHER L TIC  
PO BOX 1020  
LEWISTON MI 49756

001-402-000-004-00 ----- 001-402-000-004-00 NO: 02948



CLASS	PRE/MBT %	Valuations	Tax Heading	Amount	Tax Heading	Amount		Totals
401	0		COUNTY ROADS	24.03	ALBERT ROADS	11.64	Tax	295.11
SCHOOL: 69030	TV	24,031	LIBRARY	14.41	ALBERT PARKS/CEM	12.01	W Admin	2.95
JOHANNESBURG-LE	AV	39,900	MCCOA	23.50	COP-ISD GENERAL	6.13	Due	298.06
M.CODE: SEV		39,900	MONT CO SHERIFF	24.03	COP-ISD SP ED	19.96	Intrst	
			MSU EXTENSION	6.00	COP-ISD EX SP ED	15.16	Total	
			ALBERT TWP OPER	15.69	F/A REAL,ALBERT FI	122.55		

PROP. ADDR: 2920 CEDAR ST  
T29N R1E SEC 28 LOTS 4-6 BLK 2 HERMAN LUNDENS ROYOLA SUBD  
LUCAS SHARON M LIVING TRUST  
4412 COFFEY  
TROY MI 48098

ALBERT TOWNSHIP  
Real & Personal Property  
Spec. Population: Ad Valorem+Special Acts

Parcel # Valuations Tax Heading Amount Tax Heading Amount --- Totals ---  
001-403-000-001-02 ----- 001-403-000-001-02 NO: 02949



CLASS	PRE/MBT %	Valuations	Tax Heading	Amount	Tax Heading	Amount		Totals
401	0		COUNTY ROADS	198.04	ALBERT ROADS	95.97	Tax	2,432.52
SCHOOL: 69030	TV	198,046	LIBRARY	118.82	ALBERT PARKS/CEM	99.02	W Admin	24.32
JOHANNESBURG-LE	AV	297,300	MCCOA	193.72	COP-ISD GENERAL	50.56	Due	2,456.84
M.CODE: SEV		297,300	MONT CO SHERIFF	198.04	COP-ISD SP ED	164.55	Intrst	
			MSU EXTENSION	49.51	COP-ISD EX SP ED	124.94	Total	
			ALBERT TWP OPER	129.32	F/A REAL,ALBERT FI	1,010.03		

PROP. ADDR: 2920 CEDAR ST LUCAS SHARON M LIVING TRUST  
T29N R1E SEC 28 LOTS 1 & 2 AND W 10' OF LOT 3 IN BLK 3 OF 4412 COFFEY  
HERMAN LUNDENS ROYOLA SUBD AND E 20' OF VACATED BIRCH ST TROY MI 48099-8

001-403-000-005-03 ----- 001-403-000-005-03 NO: 02950



CLASS	PRE/MBT %	Valuations	Tax Heading	Amount	Tax Heading	Amount		Totals
401	100		COUNTY ROADS	240.52	ALBERT ROADS	116.55	Tax	2,954.31
SCHOOL: 69030	TV	240,528	LIBRARY	144.31	ALBERT PARKS/CEM	120.26	W Admin	29.54
JOHANNESBURG-LE	AV	350,900	MCCOA	235.28	COP-ISD GENERAL	61.40	Due	2,983.85
M.CODE: SEV		350,900	MONT CO SHERIFF	240.52	COP-ISD SP ED	199.85	Intrst	
			MSU EXTENSION	60.13	COP-ISD EX SP ED	151.74	Total	
			ALBERT TWP OPER	157.06	F/A REAL,ALBERT FI	1,226.69		

PROP. ADDR: 2910 CEDAR ST HUSTON SHAWN E & WENDY L L/E  
T29N R1E SEC 28 BLK 2 LOTS 1-3; BLK 3 LOTS 4-6 AND THE E 30FT PO BOX 1020  
OF LOT 3; ALSO, THE ENTIRE BLK 8 ALL IN HERMAN LUNDENS ROYOLA LEWISTON MI 49756  
SUB

001-403-000-007-00 ----- 001-403-000-007-00 NO: 02951



CLASS	PRE/MBT %	Valuations	Tax Heading	Amount	Tax Heading	Amount		Totals
401	100		COUNTY ROADS	164.03	ALBERT ROADS	79.49	Tax	2,014.80
SCHOOL: 69030	TV	164,039	LIBRARY	98.42	ALBERT PARKS/CEM	82.01	W Admin	20.14
JOHANNESBURG-LE	AV	244,400	MCCOA	160.46	COP-ISD GENERAL	41.87	Due	2,034.94
M.CODE: SEV		244,400	MONT CO SHERIFF	164.03	COP-ISD SP ED	136.30	Intrst	
			MSU EXTENSION	41.00	COP-ISD EX SP ED	103.49	Total	
			ALBERT TWP OPER	107.11	F/A REAL,ALBERT FI	836.59		

PROP. ADDR: 2900 CEDAR ST GALLAWAY FAMILY LIVING TRUST  
T29N R1E SEC 28 LOTS 7 & 8 BLK 3 HERMAN LUNDENS ROYOLA SUB PO BOX 682  
LEWISTON MI 49756

ALBERT TOWNSHIP  
Real & Personal Property  
Spec. Population: Ad Valorem+Special Acts

Parcel # Valuations Tax Heading Amount Tax Heading Amount --- Totals ---  
001-403-000-009-00 ----- 001-403-000-009-00 NO: 02952



CLASS:	401	PRE/MBT %	100	COUNTY ROADS	90.07	ALBERT ROADS	43.65	Tax	1,106.32
SCHOOL:	69030	TV	90,076	LIBRARY	54.04	ALBERT PARKS/CEM	45.03	W Admin	11.06
JOHANNESBURG-LE	AV	168,600	MCCOA	88.11	COP-ISD GENERAL	22.99	Due	1,117.38	
M.CODE:	SEV	168,600	MONT CO SHERIFF	90.07	COP-ISD SP ED	74.84	Intrst		
			MSU EXTENSION	22.51	COP-ISD EX SP ED	56.82	Total		
			ALBERT TWP OPER	58.81	F/A REAL,ALBERT FI	459.38			

PROP. ADDR: 2880 CEDAR ST  
T29N R1E SEC 28 LOT 9 BLK 3 HERMAN LUNDENS ROYOLA SUB

TRUSCOTT DONALD P & JEAN M TRUST  
2880 CEDAR ST  
LEWISTON MI 49756

001-404-000-001-00 ----- 001-404-000-001-00 NO: 02953



CLASS:	401	PRE/MBT %	0	COUNTY ROADS	175.23	ALBERT ROADS	84.92	Tax	2,152.36
SCHOOL:	69030	TV	175,239	LIBRARY	105.14	ALBERT PARKS/CEM	87.61	W Admin	21.52
JOHANNESBURG-LE	AV	358,200	MCCOA	171.41	COP-ISD GENERAL	44.73	Due	2,173.88	
M.CODE:	SEV	358,200	MONT CO SHERIFF	175.23	COP-ISD SP ED	145.60	Intrst		
			MSU EXTENSION	43.80	COP-ISD EX SP ED	110.55	Total		
			ALBERT TWP OPER	114.43	F/A REAL,ALBERT FI	893.71			

PROP. ADDR: 2881 CEDAR ST  
T29N R1E SEC 28 LOTS 1,2,3,4 BLK 4 AND ALL OF BLK 6 AND ALL OF  
BLK 10 AND THAT PORTION OF VACATED LESTER AVE LYG BETWEEN BLKS  
6 & 10 AND THAT PORTION OF VACATED LUNDEN AVE LYG BETWEEN BLKS  
4 & 6 AND THAT PORTION OF THE WLY 1/2 OF VACATED NORWAY ST SYG  
ELY OF BLKS 6 & 10 ALL IN PLAT OF HERMAN LUNDENS ROYOLA SUB  
(PAR 1)

FERGUSON MARILYN B  
5607 FAIRWAY DRIVE  
VASSAR MI 48769

001-404-000-005-00 ----- 001-404-000-005-00 NO: 02954



CLASS:	401	PRE/MBT %	0	COUNTY ROADS	68.86	ALBERT ROADS	33.37	Tax	845.84
SCHOOL:	69030	TV	68,868	LIBRARY	41.32	ALBERT PARKS/CEM	34.43	W Admin	8.45
JOHANNESBURG-LE	AV	135,500	MCCOA	67.36	COP-ISD GENERAL	17.58	Due	854.29	
M.CODE:	SEV	135,500	MONT CO SHERIFF	68.86	COP-ISD SP ED	57.22	Intrst		
			MSU EXTENSION	17.21	COP-ISD EX SP ED	43.44	Total		
			ALBERT TWP OPER	44.97	F/A REAL,ALBERT FI	351.22			

PROP. ADDR: 3181 CO RD 612  
T29N R1E SEC 28 LOTS 5 & 6 BLK 4 AND THE WLY 1/4 OF BLK 5 AND  
THE WLY 1/4 OF BLK 11 AND THAT PORTION OF VACATED LESTER AVE  
LYG BETWEEN BLKS 5 & 11 AND THAT PORTION OF LUNDEN AVE LYG  
BETWEEN BLKS 4 & 5 AND THAT PORTION OF THE ELY 1/2 OF VACATED  
NORWAY ST LYG WLY OF BLKS 5 & 11 IN THE PLAT OF HERMAN LUNDENS  
ROYOLA SUB (PAR 3)

NELSON SHIRLEY TRUST  
117 SANDHILLS LANE  
LAKE ORION MI 48362

ALBERT TOWNSHIP  
Real & Personal Property  
Spec. Population: Ad Valorem+Special Acts

Parcel # Valuations Tax Heading Amount Tax Heading Amount --- Totals ---  
001-404-000-007-01 ----- 001-404-000-007-01 NO: 02955



CLASS	PRE/MBT %	Valuations	Tax Heading	Amount	Tax Heading	Amount		Totals
401	0		COUNTY ROADS	166.62	ALBERT ROADS	80.74	Tax	2,046.61
SCHOOL: 69030	TV	166,628	LIBRARY	99.97	ALBERT PARKS/CEM	83.31	W Admin	20.46
JOHANNESBURG-LE	AV	239,200	MCCOA	162.99	COP-ISD GENERAL	42.54	Due	2,067.07
M.CODE: SEV		239,200	MONT CO SHERIFF	166.62	COP-ISD SP ED	138.45	Intrst	
			MSU EXTENSION	41.65	COP-ISD EX SP ED	105.12	Total	
			ALBERT TWP OPER	108.80	F/A REAL,ALBERT FI	849.80		

PROP. ADDR: 3211 CO RD 612  
 T29N R1E SEC 28 LOTS 7-8-9 BLK 4 AND THE EASTERLY 3/4 OF BLK 5  
 AND THE EASTERLY 3/4 OF BLK 11 AND TH AT PORTION OF VACATED  
 LESTER AVE LYING BETWEEN BLK S 5 & 11 AND THAT PORTION OF  
 VACATED LUNDEN AVE LYING BETWEEN BLKS 4 & 5 ALL BEING IN THE  
 PLAT OF HERMAN LUNDENS ROYOLA SUB PARCEL 2 LESS THE SERLY 20  
 FT OF VACATED HEMLOCK ST RUNNING ENTIRE LENGTH OF HERMAN  
 LUNDENS ROYOLA SUB FROM W TWIN LAKE TO CO RD 612

COX THEODORE J JR & DEBORRAH FISHER  
 912 MAXWELL AVE SE  
 GRAND RAPIDS MI 49506

001-404-000-007-02 ----- 001-404-000-007-02 NO: 02956



CLASS	PRE/MBT %	Valuations	Tax Heading	Amount	Tax Heading	Amount		Totals
402	100		COUNTY ROADS	12.70	ALBERT ROADS	6.15	Tax	155.98
SCHOOL: 69030	TV	12,702	LIBRARY	7.62	ALBERT PARKS/CEM	6.35	W Admin	1.55
JOHANNESBURG-LE	AV	22,000	MCCOA	12.42	COP-ISD GENERAL	3.24	Due	157.53
M.CODE: SEV		22,000	MONT CO SHERIFF	12.70	COP-ISD SP ED	10.55	Intrst	
			MSU EXTENSION	3.17	COP-ISD EX SP ED	8.01	Total	
			ALBERT TWP OPER	8.29	F/A REAL,ALBERT FI	64.78		

PROP. ADDR:  
 T29N R1E SEC 28 THE SERLY 20 FT OF VACATED HEMLOCK ST RUNNING  
 ENTIRE LENGTH OF HERMAN LUNDEN'S ROYOLA SUB ON SE SIDE FROM W  
 TWIN LAKE TO CO RD 612 PART OF BLKS 4-5-11 OF SAID SUB

NIHRANZ MARK E  
 4482 SALLING AVE  
 LEWISTON MI 49756

001-407-000-001-00 ----- 001-407-000-001-00 NO: 02957



CLASS	PRE/MBT %	Valuations	Tax Heading	Amount	Tax Heading	Amount		Totals
401	100		COUNTY ROADS	75.13	ALBERT ROADS	36.41	Tax	922.85
SCHOOL: 69030	TV	75,138	LIBRARY	45.08	ALBERT PARKS/CEM	37.56	W Admin	9.22
JOHANNESBURG-LE	AV	115,500	MCCOA	73.49	COP-ISD GENERAL	19.18	Due	932.07
M.CODE: SEV		115,500	MONT CO SHERIFF	75.13	COP-ISD SP ED	62.43	Intrst	
			MSU EXTENSION	18.78	COP-ISD EX SP ED	47.40	Total	
			ALBERT TWP OPER	49.06	F/A REAL,ALBERT FI	383.20		

PROP. ADDR: 2956 CEDAR ST  
 T29N R1E SEC 28 LOTS 1,2,3,10,11 & 12 BLK 7 HERMAN LUNDENS  
 ROYOLA SUB

HAAS LORI L  
 2956 CEDAR STREET  
 LEWISTON MI 49756

ALBERT TOWNSHIP  
Real & Personal Property  
Spec. Population: Ad Valorem+Special Acts

Parcel # Valuations Tax Heading Amount Tax Heading Amount --- Totals ---  
001-407-000-004-00 ----- 001-407-000-004-00 NO: 02958



CLASS	PRE/MBT %	Valuations	Tax Heading	Amount	Tax Heading	Amount		Totals
402		100	COUNTY ROADS	3.99	ALBERT ROADS	1.93	Tax	48.95
SCHOOL: 69030	TV	3,990	LIBRARY	2.39	ALBERT PARKS/CEM	1.99	W Admin	0.48
JOHANNESBURG-LE	AV	4,400	MCCOA	3.90	COP-ISD GENERAL	1.01	Due	49.43
M.CODE: SEV		4,400	MONT CO SHERIFF	3.99	COP-ISD SP ED	3.31	Intrst	
			MSU EXTENSION	0.99	COP-ISD EX SP ED	2.51	Total	
			ALBERT TWP OPER	2.60	F/A REAL,ALBERT FI	20.34		

PROP. ADDR: 2930 CEDAR ST  
T29N R1E SEC 28 LOTS 4,5,6,7,8, & 9 BLK 7 HERMAN LUNDENS  
ROYOLA SUB

GALLAWAY FAMILY LIVING TRUST  
PO BOX 682  
LEWISTON MI 49756

001-409-000-001-00 ----- 001-409-000-001-00 NO: 02959



CLASS	PRE/MBT %	Valuations	Tax Heading	Amount	Tax Heading	Amount		Totals
402		0	COUNTY ROADS	4.29	ALBERT ROADS	2.08	Tax	52.73
SCHOOL: 69030	TV	4,299	LIBRARY	2.57	ALBERT PARKS/CEM	2.14	W Admin	0.52
JOHANNESBURG-LE	AV	4,700	MCCOA	4.20	COP-ISD GENERAL	1.09	Due	53.25
M.CODE: SEV		4,700	MONT CO SHERIFF	4.29	COP-ISD SP ED	3.57	Intrst	
			MSU EXTENSION	1.07	COP-ISD EX SP ED	2.71	Total	
			ALBERT TWP OPER	2.80	F/A REAL,ALBERT FI	21.92		

PROP. ADDR:  
T29N R1E SEC 28 ENTIRE BLK 9 HERMAN LUNDENS ROYOLA SUB

MARNIK-SAID MIRANDA & FIONA  
849 N HERMITAGE AVE APT 2  
CHICAGO IL 60622

001-415-000-001-01 ----- 001-415-000-001-01 NO: 02960



CLASS	PRE/MBT %	Valuations	Tax Heading	Amount	Tax Heading	Amount		Totals
401		100	COUNTY ROADS	41.93	ALBERT ROADS	20.32	Tax	515.00
SCHOOL: 69030	TV	41,932	LIBRARY	25.15	ALBERT PARKS/CEM	20.96	W Admin	5.15
JOHANNESBURG-LE	AV	59,100	MCCOA	41.01	COP-ISD GENERAL	10.70	Due	520.15
M.CODE: SEV		59,100	MONT CO SHERIFF	41.93	COP-ISD SP ED	34.84	Intrst	
			MSU EXTENSION	10.48	COP-ISD EX SP ED	26.45	Total	
			ALBERT TWP OPER	27.38	F/A REAL,ALBERT FI	213.85		

PROP. ADDR: 5285 CO RD 612  
T29N R1E SEC 26 LOTS 1-2 HOFSTRA ESTATES SUB

EDWARDS HEATHER L &  
MARSHALL RYAN JT  
5285 CO RD 612  
LEWISTON MI 49756



ALBERT TOWNSHIP  
Real & Personal Property  
Spec. Population: Ad Valorem+Special Acts

Parcel # Valuations Tax Heading Amount Tax Heading Amount --- Totals ---  
001-415-000-003-00 ----- 001-415-000-003-00 NO: 02961



CLASS: 401	PRE/MBT %	0	COUNTY ROADS	39.63	ALBERT ROADS	19.20	Tax	486.73
SCHOOL: 69030	TV	39,632	LIBRARY	23.77	ALBERT PARKS/CEM	19.81	W Admin	4.86
JOHANNESBURG-LE	AV	51,000	MCCOA	38.76	COP-ISD GENERAL	10.11	Due	491.59
M.CODE:	SEV	51,000	MONT CO SHERIFF	39.63	COP-ISD SP ED	32.93	Intrst	
			MSU EXTENSION	9.90	COP-ISD EX SP ED	25.00	Total	
			ALBERT TWP OPER	25.87	F/A REAL,ALBERT FI	202.12		

PROP. ADDR: 5335 CO RD 612  
T29N R1E SEC 26 LOT 3 HOFSTRA ESTATES SUBD

KENT PROPERTIES LLC  
1782 O'ROURKE BLV  
GAYLORD MI 49735

001-415-000-004-00 ----- 001-415-000-004-00 NO: 02962



CLASS: 401	PRE/MBT %	0	COUNTY ROADS	55.00	ALBERT ROADS	26.65	Tax	675.58
SCHOOL: 69030	TV	55,006	LIBRARY	33.00	ALBERT PARKS/CEM	27.50	W Admin	6.75
JOHANNESBURG-LE	AV	70,900	MCCOA	53.80	COP-ISD GENERAL	14.04	Due	682.33
M.CODE:	SEV	70,900	MONT CO SHERIFF	55.00	COP-ISD SP ED	45.70	Intrst	
			MSU EXTENSION	13.75	COP-ISD EX SP ED	34.70	Total	
			ALBERT TWP OPER	35.91	F/A REAL,ALBERT FI	280.53		

PROP. ADDR: 2945 MARY ANNE DR  
T29N R1E SEC 26 LOTS 4 & 5 HOFSTRA ESTATES SUBD

KENT PROPERTIES LLC  
1782 O'ROURKE BLV  
GAYLORD MI 49735

001-415-000-006-00 ----- 001-415-000-006-00 NO: 02963



CLASS: 401	PRE/MBT %	0	COUNTY ROADS	52.04	ALBERT ROADS	25.22	Tax	639.22
SCHOOL: 69030	TV	52,046	LIBRARY	31.22	ALBERT PARKS/CEM	26.02	W Admin	6.39
JOHANNESBURG-LE	AV	68,000	MCCOA	50.91	COP-ISD GENERAL	13.28	Due	645.61
M.CODE:	SEV	68,000	MONT CO SHERIFF	52.04	COP-ISD SP ED	43.24	Intrst	
			MSU EXTENSION	13.01	COP-ISD EX SP ED	32.83	Total	
			ALBERT TWP OPER	33.98	F/A REAL,ALBERT FI	265.43		

PROP. ADDR: 2911 MARY ANNE DR  
T29N R1E SEC 26 LOT 6 HOFSTRA ESTATES SUBD

KENT PROPERTIES LLC  
1782 O'ROURKE BLV  
GAYLORD MI 49735

001-415-000-007-00 ----- 001-415-000-007-00 NO: 02964



CLASS: 401	PRE/MBT %	0	COUNTY ROADS	52.72	ALBERT ROADS	25.55	Tax	647.60
SCHOOL: 69030	TV	52,728	LIBRARY	31.63	ALBERT PARKS/CEM	26.36	W Admin	6.47
JOHANNESBURG-LE	AV	68,800	MCCOA	51.57	COP-ISD GENERAL	13.46	Due	654.07
M.CODE:	SEV	68,800	MONT CO SHERIFF	52.72	COP-ISD SP ED	43.81	Intrst	
			MSU EXTENSION	13.18	COP-ISD EX SP ED	33.26	Total	
			ALBERT TWP OPER	34.43	F/A REAL,ALBERT FI	268.91		

PROP. ADDR: 2891 MARY ANNE DR  
T29N R1E SEC 26 LOT 7 HOFSTRA ESTATES SUBD

KENT PROPERTIES LLC  
1782 O'ROURKE BLV  
GAYLORD MI 49735

ALBERT TOWNSHIP  
Real & Personal Property  
Spec. Population: Ad Valorem+Special Acts

Parcel # Valuations Tax Heading Amount Tax Heading Amount --- Totals ---  
001-415-000-008-00 ----- 001-415-000-008-00 NO: 02965



CLASS	PRE/MBT %	Valuations	Tax Heading	Amount	Tax Heading	Amount		Totals
401	100	100	COUNTY ROADS	58.53	ALBERT ROADS	28.36	Tax	718.94
SCHOOL: 69030	TV	58,537	LIBRARY	35.12	ALBERT PARKS/CEM	29.26	W Admin	7.18
JOHANNESBURG-LE	AV	76,100	MCCOA	57.26	COP-ISD GENERAL	14.94	Due	726.12
M.CODE: SEV	76,100	MONT CO SHERIFF	58.53	COP-ISD SP ED	48.63	Intrst		
		MSU EXTENSION	14.63	COP-ISD EX SP ED	36.93	Total		
		ALBERT TWP OPER	38.22	F/A REAL,ALBERT FI	298.53			

PROP. ADDR: 2865 MARY ANNE DR  
T29N R1E SEC 26 LOT 8 & 9 HOFSTRA ESTATES SUBD

LENTZ THAYNE & CINDY KEATS  
2865 MARY ANNE DR  
LEWISTON MI 49756

001-415-000-010-00 ----- 001-415-000-010-00 NO: 02966



CLASS	PRE/MBT %	Valuations	Tax Heading	Amount	Tax Heading	Amount		Totals
401	0	0	COUNTY ROADS	58.30	ALBERT ROADS	28.25	Tax	716.12
SCHOOL: 69030	TV	58,309	LIBRARY	34.98	ALBERT PARKS/CEM	29.15	W Admin	7.16
JOHANNESBURG-LE	AV	76,300	MCCOA	57.03	COP-ISD GENERAL	14.88	Due	723.28
M.CODE: SEV	76,300	MONT CO SHERIFF	58.30	COP-ISD SP ED	48.44	Intrst		
		MSU EXTENSION	14.57	COP-ISD EX SP ED	36.78	Total		
		ALBERT TWP OPER	38.07	F/A REAL,ALBERT FI	297.37			

PROP. ADDR: 2825 MARY ANNE DR  
T29N R1E SEC 26 LOT 10 HOFSTRA ESTATES SUBD

SIGNATURE BY SUSIE PROPERTIES LLC  
2705 BIG BUCK DR  
LEWISTON MI 49756

001-415-000-011-00 ----- 001-415-000-011-00 NO: 02967



CLASS	PRE/MBT %	Valuations	Tax Heading	Amount	Tax Heading	Amount		Totals
401	0	0	COUNTY ROADS	52.84	ALBERT ROADS	25.60	Tax	649.01
SCHOOL: 69030	TV	52,843	LIBRARY	31.70	ALBERT PARKS/CEM	26.42	W Admin	6.49
JOHANNESBURG-LE	AV	69,000	MCCOA	51.69	COP-ISD GENERAL	13.49	Due	655.50
M.CODE: SEV	69,000	MONT CO SHERIFF	52.84	COP-ISD SP ED	43.90	Intrst		
		MSU EXTENSION	13.21	COP-ISD EX SP ED	33.33	Total		
		ALBERT TWP OPER	34.50	F/A REAL,ALBERT FI	269.49			

PROP. ADDR: 2815 MARY ANNE DR  
T29N R1E SEC 26 LOT 11 HOFSTRA ESTATES SUBD

KENT PROPERTIES LLC  
1782 O'ROURKE BLV  
GAYLORD MI 49735

001-415-000-012-00 ----- 001-415-000-012-00 NO: 02968



CLASS	PRE/MBT %	Valuations	Tax Heading	Amount	Tax Heading	Amount		Totals
401	0	0	COUNTY ROADS	52.84	ALBERT ROADS	25.60	Tax	649.01
SCHOOL: 69030	TV	52,843	LIBRARY	31.70	ALBERT PARKS/CEM	26.42	W Admin	6.49
JOHANNESBURG-LE	AV	69,000	MCCOA	51.69	COP-ISD GENERAL	13.49	Due	655.50
M.CODE: SEV	69,000	MONT CO SHERIFF	52.84	COP-ISD SP ED	43.90	Intrst		
		MSU EXTENSION	13.21	COP-ISD EX SP ED	33.33	Total		
		ALBERT TWP OPER	34.50	F/A REAL,ALBERT FI	269.49			

PROP. ADDR: 2795 MARY ANNE DR  
T29N R1E SEC 26 LOT 12 HOFSTRA ESTATES SUBD

KENT PROPERTIES LLC  
1782 O'ROURKE BLV  
GAYLORD MI 49735

ALBERT TOWNSHIP  
Real & Personal Property  
Spec. Population: Ad Valorem+Special Acts

Parcel # Valuations Tax Heading Amount Tax Heading Amount --- Totals ---  
001-415-000-013-00 ----- 001-415-000-013-00 NO: 02969



CLASS: 401	PRE/MBT %	0	COUNTY ROADS	52.84	ALBERT ROADS	25.60	Tax	649.01
SCHOOL: 69030	TV	52,843	LIBRARY	31.70	ALBERT PARKS/CEM	26.42	W Admin	6.49
JOHANNESBURG-LE	AV	69,000	MCCOA	51.69	COP-ISD GENERAL	13.49	Due	655.50
M.CODE:	SEV	69,000	MONT CO SHERIFF	52.84	COP-ISD SP ED	43.90	Intrst	
			MSU EXTENSION	13.21	COP-ISD EX SP ED	33.33	Total	
			ALBERT TWP OPER	34.50	F/A REAL,ALBERT FI	269.49		

PROP. ADDR: 2771 MARY ANNE DR  
T29N R1E SEC 26 LOT 13 HOFSTRA ESTATES SUBD

KENT PROPERTIES LLC  
1782 O'ROURKE BLV  
GAYLORD MI 49735

001-415-000-014-00 ----- 001-415-000-014-00 NO: 02970



CLASS: 401	PRE/MBT %	0	COUNTY ROADS	52.84	ALBERT ROADS	25.60	Tax	649.01
SCHOOL: 69030	TV	52,843	LIBRARY	31.70	ALBERT PARKS/CEM	26.42	W Admin	6.49
JOHANNESBURG-LE	AV	69,000	MCCOA	51.69	COP-ISD GENERAL	13.49	Due	655.50
M.CODE:	SEV	69,000	MONT CO SHERIFF	52.84	COP-ISD SP ED	43.90	Intrst	
			MSU EXTENSION	13.21	COP-ISD EX SP ED	33.33	Total	
			ALBERT TWP OPER	34.50	F/A REAL,ALBERT FI	269.49		

PROP. ADDR: 2759 MARY ANNE DR  
T29N R1E SEC 26 LOT 14 HOFSTRA ESTATES SUBD

KENT PROPERTIES LLC  
1782 O'ROURKE BLV  
GAYLORD MI 49735

001-420-000-001-00 ----- 001-420-000-001-00 NO: 02971



CLASS: 401	PRE/MBT %	100	COUNTY ROADS	96.68	ALBERT ROADS	46.85	Tax	1,187.56
SCHOOL: 69030	TV	96,689	LIBRARY	58.01	ALBERT PARKS/CEM	48.34	W Admin	11.87
JOHANNESBURG-LE	AV	117,400	MCCOA	94.58	COP-ISD GENERAL	24.68	Due	1,199.43
M.CODE:	SEV	117,400	MONT CO SHERIFF	96.68	COP-ISD SP ED	80.33	Intrst	
			MSU EXTENSION	24.17	COP-ISD EX SP ED	61.00	Total	
			ALBERT TWP OPER	63.13	F/A REAL,ALBERT FI	493.11		

PROP. ADDR: 3358 BUTTLES RD  
T29N R1E SEC 21 LOT 1 JOHNS SUB

BROWN CLAYTON  
3358 BUTTLES RD  
LEWISTON MI 49756

001-420-000-002-00 ----- 001-420-000-002-00 NO: 02972



CLASS: 401	PRE/MBT %	0	COUNTY ROADS	22.38	ALBERT ROADS	10.84	Tax	274.90
SCHOOL: 69030	TV	22,386	LIBRARY	13.43	ALBERT PARKS/CEM	11.19	W Admin	2.74
JOHANNESBURG-LE	AV	38,300	MCCOA	21.89	COP-ISD GENERAL	5.71	Due	277.64
M.CODE:	SEV	38,300	MONT CO SHERIFF	22.38	COP-ISD SP ED	18.60	Intrst	
			MSU EXTENSION	5.59	COP-ISD EX SP ED	14.12	Total	
			ALBERT TWP OPER	14.61	F/A REAL,ALBERT FI	114.16		

PROP. ADDR: 3951 DOROTHY ST  
T29N R1E SEC 21 LOT 2 JOHNS SUB

SCHULT ROBERT G JR  
3949 WILLIAMS RD  
LEWISTON MI 49756

ALBERT TOWNSHIP  
Real & Personal Property  
Spec. Population: Ad Valorem+Special Acts

Parcel # Valuations Tax Heading Amount Tax Heading Amount --- Totals ---  
001-420-000-003-00 ----- 001-420-000-003-00 NO: 02973



CLASS	PRE/MBT %	Tax Heading	Amount	Tax Heading	Amount		Totals
401	100	COUNTY ROADS	46.10	ALBERT ROADS	22.34	Tax	566.21
SCHOOL: 69030	TV	LIBRARY	27.66	ALBERT PARKS/CEM	23.05	W Admin	5.66
JOHANNESBURG-LE	AV	MCCOA	45.09	COP-ISD GENERAL	11.76	Due	571.87
M.CODE: SEV	46,100	MONT CO SHERIFF	46.10	COP-ISD SP ED	38.30	Intrst	
		MSU EXTENSION	11.52	COP-ISD EX SP ED	29.08	Total	
		ALBERT TWP OPER	30.10	F/A REAL,ALBERT FI	235.11		

PROP. ADDR: 3931 DOROTHY ST STRASSBURG CHARLES  
T29N R1E SEC 21 LOT 3 JOHNS SUB 3931 DOROTHY ST  
LEWISTON MI 49756

001-420-000-004-00 ----- 001-420-000-004-00 NO: 02974



CLASS	PRE/MBT %	Tax Heading	Amount	Tax Heading	Amount		Totals
401	0	COUNTY ROADS	31.11	ALBERT ROADS	15.07	Tax	382.10
SCHOOL: 69030	TV	LIBRARY	18.66	ALBERT PARKS/CEM	15.55	W Admin	3.82
JOHANNESBURG-LE	AV	MCCOA	30.43	COP-ISD GENERAL	7.94	Due	385.92
M.CODE: SEV	54,200	MONT CO SHERIFF	31.11	COP-ISD SP ED	25.85	Intrst	
		MSU EXTENSION	7.77	COP-ISD EX SP ED	19.62	Total	
		ALBERT TWP OPER	20.31	F/A REAL,ALBERT FI	158.68		

PROP. ADDR: 3909 DOROTHY ST KOSIBA LAWRENCE M TRUST  
T29N R1E SEC 21 LOT 4 JOHNS SUB 20561 AUDETTE  
DEARBORN MI 48124

001-420-000-005-00 ----- 001-420-000-005-00 NO: 02975



CLASS	PRE/MBT %	Tax Heading	Amount	Tax Heading	Amount		Totals
401	0	COUNTY ROADS	27.55	ALBERT ROADS	13.35	Tax	338.42
SCHOOL: 69030	TV	LIBRARY	16.53	ALBERT PARKS/CEM	13.77	W Admin	3.38
JOHANNESBURG-LE	AV	MCCOA	26.95	COP-ISD GENERAL	7.03	Due	341.80
M.CODE: COREL	SEV	MONT CO SHERIFF	27.55	COP-ISD SP ED	22.89	Intrst	
		MSU EXTENSION	6.88	COP-ISD EX SP ED	17.38	Total	
		ALBERT TWP OPER	17.99	F/A REAL,ALBERT FI	140.55		

PROP. ADDR: 3893 DOROTHY ST BARNAS JASON D & REBECCA H/W  
T29N R1E SEC 21 LOT 5 JOHNS SUB 2401 JOSEPH TAMRON DR  
SAINT CLAIR MI 48079

001-420-000-006-00 ----- 001-420-000-006-00 NO: 02976



CLASS	PRE/MBT %	Tax Heading	Amount	Tax Heading	Amount		Totals
402	0	COUNTY ROADS	2.73	ALBERT ROADS	1.32	Tax	33.49
SCHOOL: 69030	TV	LIBRARY	1.63	ALBERT PARKS/CEM	1.36	W Admin	0.33
JOHANNESBURG-LE	AV	MCCOA	2.67	COP-ISD GENERAL	0.69	Due	33.82
M.CODE: SEV	3,000	MONT CO SHERIFF	2.73	COP-ISD SP ED	2.26	Intrst	
		MSU EXTENSION	0.68	COP-ISD EX SP ED	1.72	Total	
		ALBERT TWP OPER	1.78	F/A REAL,ALBERT FI	13.92		

PROP. ADDR: BARNAS JASON D & REBECCA H/W  
T29N R1E SEC 21 LOT 6 JOHNS SUB 2401 JOSEPH TAMRON DR  
SAINT CLAIR MI 48079

ALBERT TOWNSHIP  
Real & Personal Property  
Spec. Population: Ad Valorem+Special Acts


Parcel # Valuations Tax Heading Amount Tax Heading Amount --- Totals ---  
001-420-000-009-01 ----- 001-420-000-009-01 NO: 02977



CLASS: 401	PRE/MBT %	0	COUNTY ROADS	30.35	ALBERT ROADS	14.71	Tax	372.82
SCHOOL: 69030	TV	30,357	LIBRARY	18.21	ALBERT PARKS/CEM	15.17	W Admin	3.72
JOHANNESBURG-LE	AV	54,500	MCCOA	29.69	COP-ISD GENERAL	7.75	Due	376.54
M.CODE: SEV		54,500	MONT CO SHERIFF	30.35	COP-ISD SP ED	25.22	Intrst	
			MSU EXTENSION	7.58	COP-ISD EX SP ED	19.15	Total	
			ALBERT TWP OPER	19.82	F/A REAL,ALBERT FI	154.82		

PROP. ADDR: 3817 DOROTHY ST BURGESS JEANNE K  
T29N R1E SEC 21 LOTS 7, 8, & 9 JOHNS SUB 3502 CLAIRMONT  
FLINT MI 48503

001-420-000-010-00 ----- 001-420-000-010-00 NO: 02978



CLASS: 402	PRE/MBT %	0	COUNTY ROADS	1.26	ALBERT ROADS	0.61	Tax	15.45
SCHOOL: 69030	TV	1,262	LIBRARY	0.75	ALBERT PARKS/CEM	0.63	W Admin	0.15
JOHANNESBURG-LE	AV	3,000	MCCOA	1.23	COP-ISD GENERAL	0.32	Due	15.60
M.CODE: SEV		3,000	MONT CO SHERIFF	1.26	COP-ISD SP ED	1.04	Intrst	
			MSU EXTENSION	0.31	COP-ISD EX SP ED	0.79	Total	
			ALBERT TWP OPER	0.82	F/A REAL,ALBERT FI	6.43		

PROP. ADDR: MILLER EDWARD M III ET AL  
T29N R1E SEC 21 LOT 10 JOHNS SUB 53483 SCHOENHERR  
SHELBY TWP MI 48315

001-420-000-011-00 ----- 001-420-000-011-00 NO: 02979



CLASS: 402	PRE/MBT %	0	COUNTY ROADS	2.28	ALBERT ROADS	1.10	Tax	28.02
SCHOOL: 69030	TV	2,285	LIBRARY	1.37	ALBERT PARKS/CEM	1.14	W Admin	0.28
JOHANNESBURG-LE	AV	3,000	MCCOA	2.23	COP-ISD GENERAL	0.58	Due	28.30
M.CODE: SEV		3,000	MONT CO SHERIFF	2.28	COP-ISD SP ED	1.89	Intrst	
			MSU EXTENSION	0.57	COP-ISD EX SP ED	1.44	Total	
			ALBERT TWP OPER	1.49	F/A REAL,ALBERT FI	11.65		

PROP. ADDR: WILLIAMS JAMIE S & PERRY ERIKA H  
T29N R1E SEC 21 LOT 11 JOHNS SUB 3735 DOROTHY ST  
LEWISTON MI 49756

001-420-000-012-01 ----- 001-420-000-012-01 NO: 02980



CLASS: 401	PRE/MBT %	100	COUNTY ROADS	51.93	ALBERT ROADS	25.16	Tax	637.83
SCHOOL: 69030	TV	51,933	LIBRARY	31.15	ALBERT PARKS/CEM	25.96	W Admin	6.37
JOHANNESBURG-LE	AV	79,700	MCCOA	50.80	COP-ISD GENERAL	13.25	Due	644.20
M.CODE: CAPIT	SEV	79,700	MONT CO SHERIFF	51.93	COP-ISD SP ED	43.15	Intrst	
			MSU EXTENSION	12.98	COP-ISD EX SP ED	32.76	Total	
			ALBERT TWP OPER	33.91	F/A REAL,ALBERT FI	264.85		

PROP. ADDR: 3735 DOROTHY ST WILLIAMS JAMIE SCOTT  
T29N R1E SEC 21 LOTS 12 & 13 JOHNS SUB 3735 DOROTHY ST  
LEWISTON MI 49756

ALBERT TOWNSHIP  
Real & Personal Property  
Spec. Population: Ad Valorem+Special Acts

Parcel # Valuations Tax Heading Amount Tax Heading Amount --- Totals ---  
001-420-000-014-00 ----- 001-420-000-014-00 NO: 02981



CLASS: 402	PRE/MBT %	0	COUNTY ROADS	2.73	ALBERT ROADS	1.32	Tax	33.49
SCHOOL: 69030	TV	2,730	LIBRARY	1.63	ALBERT PARKS/CEM	1.36	W Admin	0.33
JOHANNESBURG-LE	AV	3,000	MCCOA	2.67	COP-ISD GENERAL	0.69	Due	33.82
M.CODE:	SEV	3,000	MONT CO SHERIFF	2.73	COP-ISD SP ED	2.26	Intrst	
			MSU EXTENSION	0.68	COP-ISD EX SP ED	1.72	Total	
			ALBERT TWP OPER	1.78	F/A REAL,ALBERT FI	13.92		

PROP. ADDR: DOROTHY ST  
T29N R1E SEC 21 LOT 14 JOHNS SUB

WILLIAMS ERIKA  
3735 DOROTHY  
LEWISTON MI 49756

001-420-000-015-00 ----- 001-420-000-015-00 NO: 02982



CLASS: 402	PRE/MBT %	0	COUNTY ROADS	2.73	ALBERT ROADS	1.32	Tax	33.49
SCHOOL: 69030	TV	2,730	LIBRARY	1.63	ALBERT PARKS/CEM	1.36	W Admin	0.33
JOHANNESBURG-LE	AV	3,000	MCCOA	2.67	COP-ISD GENERAL	0.69	Due	33.82
M.CODE:	SEV	3,000	MONT CO SHERIFF	2.73	COP-ISD SP ED	2.26	Intrst	
			MSU EXTENSION	0.68	COP-ISD EX SP ED	1.72	Total	
			ALBERT TWP OPER	1.78	F/A REAL,ALBERT FI	13.92		

PROP. ADDR: DOROTHY ST  
T29N R1E SEC 21 LOT 15 JOHNS SUB

WILLIAMS ERIKA  
3735 DOROTHY  
LEWISTON MI 49756

001-420-000-016-00 ----- 001-420-000-016-00 NO: 02983



CLASS: 401	PRE/MBT %	0	COUNTY ROADS	44.03	ALBERT ROADS	21.33	Tax	540.79
SCHOOL: 69030	TV	44,033	LIBRARY	26.41	ALBERT PARKS/CEM	22.01	W Admin	5.40
JOHANNESBURG-LE	AV	81,500	MCCOA	43.07	COP-ISD GENERAL	11.24	Due	546.19
M.CODE:	SEV	81,500	MONT CO SHERIFF	44.03	COP-ISD SP ED	36.58	Intrst	
			MSU EXTENSION	11.00	COP-ISD EX SP ED	27.78	Total	
			ALBERT TWP OPER	28.75	F/A REAL,ALBERT FI	224.56		

PROP. ADDR: 3671 DOROTHY ST  
T29N R1E SEC 21 LOT 16 JOHNS SUB

JIORDANO FRANCIS S  
8426 FENTON RD  
DEARBORN HGTS MI 48127

001-420-000-017-00 ----- 001-420-000-017-00 NO: 02984



CLASS: 402	PRE/MBT %	100	COUNTY ROADS	1.26	ALBERT ROADS	0.61	Tax	15.45
SCHOOL: 69030	TV	1,262	LIBRARY	0.75	ALBERT PARKS/CEM	0.63	W Admin	0.15
JOHANNESBURG-LE	AV	3,000	MCCOA	1.23	COP-ISD GENERAL	0.32	Due	15.60
M.CODE:	SEV	3,000	MONT CO SHERIFF	1.26	COP-ISD SP ED	1.04	Intrst	
			MSU EXTENSION	0.31	COP-ISD EX SP ED	0.79	Total	
			ALBERT TWP OPER	0.82	F/A REAL,ALBERT FI	6.43		

PROP. ADDR: 3639 DOROTHY ST  
T29N R1E SEC 21 LOT 17 JOHNS SUBD

LICHT ROGER C L/E  
3639 DOROTHY ST  
LEWISTON MI 49756

ALBERT TOWNSHIP  
Real & Personal Property  
Spec. Population: Ad Valorem+Special Acts

Parcel # Valuations Tax Heading Amount Tax Heading Amount --- Totals ---  
001-420-000-018-00 ----- 001-420-000-018-00 NO: 02985



CLASS	PRE/MBT %	Valuations	Tax Heading	Amount	Tax Heading	Amount		Totals
401	100		COUNTY ROADS	33.77	ALBERT ROADS	16.36	Tax	414.77
SCHOOL: 69030	TV	33,771	LIBRARY	20.26	ALBERT PARKS/CEM	16.88	W Admin	4.14
JOHANNESBURG-LE	AV	61,800	MCCOA	33.03	COP-ISD GENERAL	8.62	Due	418.91
M.CODE: COREL	SEV	61,800	MONT CO SHERIFF	33.77	COP-ISD SP ED	28.06	Intrst	
			MSU EXTENSION	8.44	COP-ISD EX SP ED	21.30	Total	
			ALBERT TWP OPER	22.05	F/A REAL,ALBERT FI	172.23		

PROP. ADDR: 3639 DOROTHY ST  
T29N R1E SEC 21 LOT 18 JOHNS SUB

LICHT ROGER C L/E  
3639 DOROTHY ST  
LEWISTON MI 49756

001-420-000-019-00 ----- 001-420-000-019-00 NO: 02986



CLASS	PRE/MBT %	Valuations	Tax Heading	Amount	Tax Heading	Amount		Totals
401	0		COUNTY ROADS	13.65	ALBERT ROADS	6.61	Tax	167.67
SCHOOL: 69030	TV	13,657	LIBRARY	8.19	ALBERT PARKS/CEM	6.82	W Admin	1.67
JOHANNESBURG-LE	AV	23,000	MCCOA	13.35	COP-ISD GENERAL	3.48	Due	169.34
M.CODE:	SEV	23,000	MONT CO SHERIFF	13.65	COP-ISD SP ED	11.34	Intrst	
			MSU EXTENSION	3.41	COP-ISD EX SP ED	8.61	Total	
			ALBERT TWP OPER	8.91	F/A REAL,ALBERT FI	69.65		

PROP. ADDR: 3385 CLINTON DR  
T29N R1E SEC 21 LOT 19 JOHNS SUB

ALEXANDER BONNIE  
3662 DOROTHY ST  
LEWISTON MI 49756

001-420-000-020-00 ----- 001-420-000-020-00 NO: 02987



CLASS	PRE/MBT %	Valuations	Tax Heading	Amount	Tax Heading	Amount		Totals
401	100		COUNTY ROADS	49.20	ALBERT ROADS	23.84	Tax	604.34
SCHOOL: 69030	TV	49,204	LIBRARY	29.52	ALBERT PARKS/CEM	24.60	W Admin	6.04
JOHANNESBURG-LE	AV	91,300	MCCOA	48.13	COP-ISD GENERAL	12.56	Due	610.38
M.CODE:	SEV	91,300	MONT CO SHERIFF	49.20	COP-ISD SP ED	40.88	Intrst	
			MSU EXTENSION	12.30	COP-ISD EX SP ED	31.04	Total	
			ALBERT TWP OPER	32.13	F/A REAL,ALBERT FI	250.94		

PROP. ADDR: 3662 DOROTHY ST  
MAP NUM: BOR-10  
T29N R1E SEC 21 LOT 20 JOHNS SUB

ALEXANDER BONNIE  
3662 DOROTHY ST  
LEWISTON MI 49756

001-420-000-021-00 ----- 001-420-000-021-00 NO: 02988



CLASS	PRE/MBT %	Valuations	Tax Heading	Amount	Tax Heading	Amount		Totals
402	0		COUNTY ROADS	1.26	ALBERT ROADS	0.61	Tax	15.45
SCHOOL: 69030	TV	1,262	LIBRARY	0.75	ALBERT PARKS/CEM	0.63	W Admin	0.15
JOHANNESBURG-LE	AV	3,000	MCCOA	1.23	COP-ISD GENERAL	0.32	Due	15.60
M.CODE:	SEV	3,000	MONT CO SHERIFF	1.26	COP-ISD SP ED	1.04	Intrst	
			MSU EXTENSION	0.31	COP-ISD EX SP ED	0.79	Total	
			ALBERT TWP OPER	0.82	F/A REAL,ALBERT FI	6.43		

PROP. ADDR: 3662 DOROTHY ST  
T29N R1E SEC 21 LOT 21 JOHNS SUB

ALEXANDER BONNIE  
3662 DOROTHY ST  
LEWISTON MI 49756

ALBERT TOWNSHIP  
Real & Personal Property  
Spec. Population: Ad Valorem+Special Acts

Parcel # Valuations Tax Heading Amount Tax Heading Amount --- Totals ---  
001-420-000-022-00 ----- 001-420-000-022-00 NO: 02989



CLASS	PRE/MBT %	Valuations	Tax Heading	Amount	Tax Heading	Amount	Tax	Totals
401	100	41,700	COUNTY ROADS	24.15	ALBERT ROADS	11.70	296.66	
69030	TV	24,158	LIBRARY	14.49	ALBERT PARKS/CEM	12.07	2.96	
JOHANNESBURG-LE	AV	41,700	MCCOA	23.63	COP-ISD GENERAL	6.16	299.62	
M.CODE:	SEV	41,700	MONT CO SHERIFF	24.15	COP-ISD SP ED	20.07		
			MSU EXTENSION	6.03	COP-ISD EX SP ED	15.24		
			ALBERT TWP OPER	15.77	F/A REAL,ALBERT FI	123.20		

PROP. ADDR: 3690 DOROTHY ST  
T29N R1E SEC 21 LOT 22 JOHNS SUB

NEWELL RONALD A & DEANNA L  
3690 DOROTHY ST  
LEWISTON MI 49756

001-420-000-023-00 ----- 001-420-000-023-00 NO: 02990



CLASS	PRE/MBT %	Valuations	Tax Heading	Amount	Tax Heading	Amount	Tax	Totals
401	0	19,200	COUNTY ROADS	12.18	ALBERT ROADS	5.90	149.58	
69030	TV	12,182	LIBRARY	7.30	ALBERT PARKS/CEM	6.09	1.49	
JOHANNESBURG-LE	AV	19,200	MCCOA	11.91	COP-ISD GENERAL	3.11	151.07	
M.CODE:	SEV	19,200	MONT CO SHERIFF	12.18	COP-ISD SP ED	10.12		
			MSU EXTENSION	3.04	COP-ISD EX SP ED	7.68		
			ALBERT TWP OPER	7.95	F/A REAL,ALBERT FI	62.12		

PROP. ADDR: 3710 DOROTHY ST  
T29N R1E SEC 21 LOT 23 JOHNS SUB

LEONARD GAIL M & LEONARD MARCUS &  
LEONARD ANTHONY J JT  
12227 BECKETT  
JOHANNESBURG MI 49751

001-420-000-024-00 ----- 001-420-000-024-00 NO: 02991



CLASS	PRE/MBT %	Valuations	Tax Heading	Amount	Tax Heading	Amount	Tax	Totals
402	100	3,000	COUNTY ROADS	1.26	ALBERT ROADS	0.61	15.45	
69030	TV	1,262	LIBRARY	0.75	ALBERT PARKS/CEM	0.63	0.15	
JOHANNESBURG-LE	AV	3,000	MCCOA	1.23	COP-ISD GENERAL	0.32	15.60	
M.CODE:	SEV	3,000	MONT CO SHERIFF	1.26	COP-ISD SP ED	1.04		
			MSU EXTENSION	0.31	COP-ISD EX SP ED	0.79		
			ALBERT TWP OPER	0.82	F/A REAL,ALBERT FI	6.43		

PROP. ADDR: DOROTHY ST  
T29N R1E SEC 21 LOT 24 JOHNS SUB

MCCOMB GERALD P  
P O BOX 1067  
LEWISTON MI 49756



ALBERT TOWNSHIP  
Real & Personal Property  
Spec. Population: Ad Valorem+Special Acts

Parcel # Valuations Tax Heading Amount Tax Heading Amount --- Totals ---  
001-420-000-025-00 ----- 001-420-000-025-00 NO: 02992



CLASS: 401	PRE/MBT %	100	COUNTY ROADS	28.45	ALBERT ROADS	13.79	Tax	349.48
SCHOOL: 69030	TV	28,458	LIBRARY	17.07	ALBERT PARKS/CEM	14.22	W Admin	3.49
JOHANNESBURG-LE	AV	45,400	MCCOA	27.83	COP-ISD GENERAL	7.26	Due	352.97
M.CODE:	SEV	45,400	MONT CO SHERIFF	28.45	COP-ISD SP ED	23.64	Intrst	
			MSU EXTENSION	7.11	COP-ISD EX SP ED	17.95	Total	
			ALBERT TWP OPER	18.58	F/A REAL,ALBERT FI	145.13		

PROP. ADDR: 3764 DOROTHY ST  
T29N R1E SEC 21 LOT 25 JOHNS SUB

MCCOMB GERALD P  
P O BOX 1067  
LEWISTON MI 49756

001-420-000-026-00 ----- 001-420-000-026-00 NO: 02993



CLASS: 402	PRE/MBT %	0	COUNTY ROADS	1.26	ALBERT ROADS	0.61	Tax	15.45
SCHOOL: 69030	TV	1,262	LIBRARY	0.75	ALBERT PARKS/CEM	0.63	W Admin	0.15
JOHANNESBURG-LE	AV	3,000	MCCOA	1.23	COP-ISD GENERAL	0.32	Due	15.60
M.CODE:	SEV	3,000	MONT CO SHERIFF	1.26	COP-ISD SP ED	1.04	Intrst	
			MSU EXTENSION	0.31	COP-ISD EX SP ED	0.79	Total	
			ALBERT TWP OPER	0.82	F/A REAL,ALBERT FI	6.43		

PROP. ADDR: DOROTHY ST  
T29N R1E SEC 21 LOT 26 JOHNS SUB

WALTER DONALD T & CAROL L/E  
24073 M DRIVE N  
ALBION MI 49224

001-420-000-027-00 ----- 001-420-000-027-00 NO: 02994



CLASS: 401	PRE/MBT %	0	COUNTY ROADS	16.78	ALBERT ROADS	8.13	Tax	206.14
SCHOOL: 69030	TV	16,788	LIBRARY	10.07	ALBERT PARKS/CEM	8.39	W Admin	2.06
JOHANNESBURG-LE	AV	53,500	MCCOA	16.42	COP-ISD GENERAL	4.28	Due	208.20
M.CODE:	SEV	53,500	MONT CO SHERIFF	16.78	COP-ISD SP ED	13.94	Intrst	
			MSU EXTENSION	4.19	COP-ISD EX SP ED	10.59	Total	
			ALBERT TWP OPER	10.96	F/A REAL,ALBERT FI	85.61		

PROP. ADDR: 3794 DOROTHY ST  
T29N R1E SEC 21 LOT 27 JOHNS SUB

WALTER DONALD T & CAROL L/E  
24073 M DRIVE N  
ALBION MI 49224

001-420-000-028-00 ----- 001-420-000-028-00 NO: 02995



CLASS: 401	PRE/MBT %	0	COUNTY ROADS	25.54	ALBERT ROADS	12.38	Tax	313.74
SCHOOL: 69030	TV	25,548	LIBRARY	15.32	ALBERT PARKS/CEM	12.77	W Admin	3.13
JOHANNESBURG-LE	AV	45,300	MCCOA	24.99	COP-ISD GENERAL	6.52	Due	316.87
M.CODE:	SEV	45,300	MONT CO SHERIFF	25.54	COP-ISD SP ED	21.22	Intrst	
			MSU EXTENSION	6.38	COP-ISD EX SP ED	16.11	Total	
			ALBERT TWP OPER	16.68	F/A REAL,ALBERT FI	130.29		

PROP. ADDR: 3820 DOROTHY ST  
T29N R1E SEC 21 LOT 28 & W 50' OF LOT 29 JOHNS SUB

HEYMOSS ARTHUR & LINDA J  
682 SNOWBIRD CIRCLE, W  
SAINT CLAIR MI 48079

ALBERT TOWNSHIP  
Real & Personal Property  
Spec. Population: Ad Valorem+Special Acts

Parcel # Valuations Tax Heading Amount Tax Heading Amount --- Totals ---  
001-420-000-030-00 ----- 001-420-000-030-00 NO: 02996



CLASS: 401	PRE/MBT %	0	COUNTY ROADS	46.57	ALBERT ROADS	22.57	Tax	572.06
SCHOOL: 69030	TV	46,579	LIBRARY	27.94	ALBERT PARKS/CEM	23.28	W Admin	5.72
JOHANNESBURG-LE	AV	60,100	MCCOA	45.56	COP-ISD GENERAL	11.89	Due	577.78
M.CODE: LERET	SEV	60,100	MONT CO SHERIFF	46.57	COP-ISD SP ED	38.70	Intrst	
			MSU EXTENSION	11.64	COP-ISD EX SP ED	29.38	Total	
			ALBERT TWP OPER	30.41	F/A REAL,ALBERT FI	237.55		

PROP. ADDR: 3856 DOROTHY ST MASSEY CRAIG A & SHERRY H/W  
T29N R1E SEC 21 LOT 30 & W 1/2 OF LOT 31 & E 50' OF LOT 29 16419 TAFT ST  
JOHNS SUB ROMULUS MI 48174

001-420-000-032-00 ----- 001-420-000-032-00 NO: 02997



CLASS: 401	PRE/MBT %	0	COUNTY ROADS	38.43	ALBERT ROADS	18.62	Tax	472.03
SCHOOL: 69030	TV	38,436	LIBRARY	23.06	ALBERT PARKS/CEM	19.21	W Admin	4.72
JOHANNESBURG-LE	AV	57,700	MCCOA	37.59	COP-ISD GENERAL	9.81	Due	476.75
M.CODE:	SEV	57,700	MONT CO SHERIFF	38.43	COP-ISD SP ED	31.93	Intrst	
			MSU EXTENSION	9.60	COP-ISD EX SP ED	24.24	Total	
			ALBERT TWP OPER	25.09	F/A REAL,ALBERT FI	196.02		

PROP. ADDR: 3890 DOROTHY ST VEENSTRA ANGELA  
T29N R1E SEC 21 LOT 32 & E 1/2 OF LOT 31 JOHNS SUB 703 W 2ND STREET  
LIGONIER IN 46767

001-420-000-033-00 ----- 001-420-000-033-00 NO: 02998



CLASS: 402	PRE/MBT %	0	COUNTY ROADS	1.26	ALBERT ROADS	0.61	Tax	15.45
SCHOOL: 69030	TV	1,262	LIBRARY	0.75	ALBERT PARKS/CEM	0.63	W Admin	0.15
JOHANNESBURG-LE	AV	3,000	MCCOA	1.23	COP-ISD GENERAL	0.32	Due	15.60
M.CODE:	SEV	3,000	MONT CO SHERIFF	1.26	COP-ISD SP ED	1.04	Intrst	
			MSU EXTENSION	0.31	COP-ISD EX SP ED	0.79	Total	
			ALBERT TWP OPER	0.82	F/A REAL,ALBERT FI	6.43		

PROP. ADDR: 3910 DOROTHY ST RUDNICKI MARK S & ARLENE S  
T29N R1E SEC 21 LOT 33 JOHNS SUB 25368 TARA LN  
BROWNSTOWN TWP MI 48134

001-420-000-034-00 ----- 001-420-000-034-00 NO: 02999



CLASS: 402	PRE/MBT %	100	COUNTY ROADS	2.73	ALBERT ROADS	1.32	Tax	33.49
SCHOOL: 69030	TV	2,730	LIBRARY	1.63	ALBERT PARKS/CEM	1.36	W Admin	0.33
JOHANNESBURG-LE	AV	3,000	MCCOA	2.67	COP-ISD GENERAL	0.69	Due	33.82
M.CODE: COREL	SEV	3,000	MONT CO SHERIFF	2.73	COP-ISD SP ED	2.26	Intrst	
			MSU EXTENSION	0.68	COP-ISD EX SP ED	1.72	Total	
			ALBERT TWP OPER	1.78	F/A REAL,ALBERT FI	13.92		

PROP. ADDR: 3930 DOROTHY ST DOUGLAS KENNETH W JR  
T29N R1E SEC 21 LOT 34 JOHNS SUB 3950 DOROTHY ST  
LEWISTON MI 49756

ALBERT TOWNSHIP  
Real & Personal Property  
Spec. Population: Ad Valorem+Special Acts

Parcel # Valuations Tax Heading Amount Tax Heading Amount --- Totals ---  
001-420-000-035-00 ----- 001-420-000-035-00 NO: 03000



CLASS: 401	PRE/MBT %	100	COUNTY ROADS	42.93	ALBERT ROADS	20.80	Tax	527.30
SCHOOL: 69030	TV	42,935	LIBRARY	25.76	ALBERT PARKS/CEM	21.46	W Admin	5.27
JOHANNESBURG-LE	AV	56,400	MCCOA	41.99	COP-ISD GENERAL	10.96	Due	532.57
M.CODE: COREL	SEV	56,400	MONT CO SHERIFF	42.93	COP-ISD SP ED	35.67	Intrst	
			MSU EXTENSION	10.73	COP-ISD EX SP ED	27.08	Total	
			ALBERT TWP OPER	28.03	F/A REAL,ALBERT FI	218.96		

PROP. ADDR: 3950 DOROTHY ST  
T29N R1E SEC 21 LOT 35 JOHNS SUB

DOUGLAS KENNETH W JR  
3950 DOROTHY ST  
LEWISTON MI 49756

001-420-000-036-00 ----- 001-420-000-036-00 NO: 03001



CLASS: 401	PRE/MBT %	100	COUNTY ROADS	35.06	ALBERT ROADS	16.99	Tax	430.63
SCHOOL: 69030	TV	35,064	LIBRARY	21.03	ALBERT PARKS/CEM	17.53	W Admin	4.30
JOHANNESBURG-LE	AV	53,800	MCCOA	34.29	COP-ISD GENERAL	8.95	Due	434.93
M.CODE: LERET	SEV	53,800	MONT CO SHERIFF	35.06	COP-ISD SP ED	29.13	Intrst	
			MSU EXTENSION	8.76	COP-ISD EX SP ED	22.12	Total	
			ALBERT TWP OPER	22.89	F/A REAL,ALBERT FI	178.82		

PROP. ADDR: 3390 BUTTLES RD  
T29N R1E SEC21 LOT 36 JOHNS SUB

BOADWAY TIMOTHY R  
3390 BUTTLES RD  
LEWISTON MI 49756

001-425-000-001-00 ----- 001-425-000-001-00 NO: 03002



CLASS: 401	PRE/MBT %	0	COUNTY ROADS	93.38	ALBERT ROADS	45.25	Tax	1,147.01
SCHOOL: 69030	TV	93,388	LIBRARY	56.03	ALBERT PARKS/CEM	46.69	W Admin	11.47
JOHANNESBURG-LE	AV	217,900	MCCOA	91.35	COP-ISD GENERAL	23.84	Due	1,158.48
M.CODE:	SEV	217,900	MONT CO SHERIFF	93.38	COP-ISD SP ED	77.59	Intrst	
			MSU EXTENSION	23.34	COP-ISD EX SP ED	58.91	Total	
			ALBERT TWP OPER	60.98	F/A REAL,ALBERT FI	476.27		

PROP. ADDR: 2261 LAURA DR  
T29N R1E SEC 28 LOT 1 KUHNES SUB

GIZICKI RICHARD D & MARY  
883 KNIGHTSBRIDGE RD  
CANTON MI 48187

001-425-000-002-00 ----- 001-425-000-002-00 NO:



CLASS: 001	PRE/MBT %	0	COUNTY ROADS	0.00	ALBERT ROADS	0.00	Tax	0.00
SCHOOL: 69030	TV	0	LIBRARY	0.00	ALBERT PARKS/CEM	0.00	W Admin	0.00
JOHANNESBURG-LE	AV	0	MCCOA	0.00	COP-ISD GENERAL	0.00	Due	0.00
M.CODE:	SEV	0	MONT CO SHERIFF	0.00	COP-ISD SP ED	0.00	Intrst	
			MSU EXTENSION	0.00	COP-ISD EX SP ED	0.00	Total	
			ALBERT TWP OPER	0.00				

PROP. ADDR: LAURA DR  
MAP NUM: 2022 RETIRE  
T29N R1E SEC 28 LOT 2 KUHNES SUB

HOGAN DANIEL T & STACIE H/W  
7067 HOGAN RD  
FENTON MI 48430

ALBERT TOWNSHIP  
Real & Personal Property  
Spec. Population: Ad Valorem+Special Acts

Parcel # Valuations Tax Heading Amount Tax Heading Amount --- Totals ---  
001-425-000-002-01 ----- 001-425-000-002-01 NO: 03003



CLASS	PRE/MBT %	Valuations	Tax Heading	Amount	Tax Heading	Amount		Totals
401	0		COUNTY ROADS	108.26	ALBERT ROADS	52.46	Tax	1,329.75
SCHOOL: 69030	TV	108,265	LIBRARY	64.95	ALBERT PARKS/CEM	54.13	W Admin	13.29
JOHANNESBURG-LE	AV	272,900	MCCOA	105.90	COP-ISD GENERAL	27.64	Due	1,343.04
M.CODE: LERET	SEV	272,900	MONT CO SHERIFF	108.26	COP-ISD SP ED	89.95	Intrst	
			MSU EXTENSION	27.06	COP-ISD EX SP ED	68.30	Total	
			ALBERT TWP OPER	70.69	F/A REAL,ALBERT FI	552.15		

PROP. ADDR: 2241 LAURA DR HOGAN DANIEL T & STACIE  
MAP NUM: 2022 NEW 7067 HOGAN RD  
T29N R1E SEC 28 LOT 2 & 3 KUHNES SUB COMBINED 002-00 & 003-00 FENTON MI 48430  
2-16-22

001-425-000-003-00 ----- 001-425-000-003-00 NO:



CLASS	PRE/MBT %	Valuations	Tax Heading	Amount	Tax Heading	Amount		Totals
001	0		COUNTY ROADS	0.00	ALBERT ROADS	0.00	Tax	0.00
SCHOOL: 69030	TV	0	LIBRARY	0.00	ALBERT PARKS/CEM	0.00	W Admin	0.00
JOHANNESBURG-LE	AV	0	MCCOA	0.00	COP-ISD GENERAL	0.00	Due	0.00
M.CODE:	SEV	0	MONT CO SHERIFF	0.00	COP-ISD SP ED	0.00	Intrst	
			MSU EXTENSION	0.00	COP-ISD EX SP ED	0.00	Total	
			ALBERT TWP OPER	0.00				

PROP. ADDR: 2241 LAURA DR HOGAN DANIEL T & STACIE  
MAP NUM: 2022 RETIRE 7067 HOGAN RD  
T29N R1E SEC 28 LOT 3 KUHNES SUB FENTON MI 48430

001-425-000-004-00 ----- 001-425-000-004-00 NO: 03004



CLASS	PRE/MBT %	Valuations	Tax Heading	Amount	Tax Heading	Amount		Totals
401	0		COUNTY ROADS	131.18	ALBERT ROADS	63.57	Tax	1,611.30
SCHOOL: 69030	TV	131,187	LIBRARY	78.71	ALBERT PARKS/CEM	65.59	W Admin	16.11
JOHANNESBURG-LE	AV	232,700	MCCOA	128.32	COP-ISD GENERAL	33.49	Due	1,627.41
M.CODE:	SEV	232,700	MONT CO SHERIFF	131.18	COP-ISD SP ED	109.00	Intrst	
			MSU EXTENSION	32.79	COP-ISD EX SP ED	82.76	Total	
			ALBERT TWP OPER	85.66	F/A REAL,ALBERT FI	669.05		

PROP. ADDR: 2231 LAURA DR JOHNSON LARRY & MICHELLE  
T29N R1E SEC 28 LOT 4 KUHNES SUB 23460 KENSINGTON  
TAYLOR MI 48180

ALBERT TOWNSHIP  
Real & Personal Property  
Spec. Population: Ad Valorem+Special Acts

Parcel # Valuations Tax Heading Amount Tax Heading Amount --- Totals ---  
001-425-000-005-00 ----- 001-425-000-005-00 NO: 03005



CLASS	PRE/MBT %	Valuations	Tax Heading	Amount	Tax Heading	Amount		Totals
401	0		COUNTY ROADS	30.74	ALBERT ROADS	14.90	Tax	377.60
SCHOOL: 69030	TV	30,749	LIBRARY	18.44	ALBERT PARKS/CEM	15.37	W Admin	3.77
JOHANNESBURG-LE	AV	38,800	MCCOA	30.07	COP-ISD GENERAL	7.85	Due	381.37
M.CODE: SEV		38,800	MONT CO SHERIFF	30.74	COP-ISD SP ED	25.54	Intrst	
			MSU EXTENSION	7.68	COP-ISD EX SP ED	19.39	Total	
			ALBERT TWP OPER	20.07	F/A REAL,ALBERT FI	156.81		

PROP. ADDR: 2249 LAURA DR  
T29N R1E SEC 28 LOT 5 KUHNES SUB

SLATER DANIEL & EMILY H/W  
31554 GABLES ST  
LIVONIA MI 48152

001-425-000-006-00 ----- 001-425-000-006-00 NO: 03006



CLASS	PRE/MBT %	Valuations	Tax Heading	Amount	Tax Heading	Amount		Totals
401	85		COUNTY ROADS	23.90	ALBERT ROADS	11.58	Tax	293.57
SCHOOL: 69030	TV	23,905	LIBRARY	14.34	ALBERT PARKS/CEM	11.95	W Admin	2.93
JOHANNESBURG-LE	AV	38,200	MCCOA	23.38	COP-ISD GENERAL	6.10	Due	296.50
M.CODE: SEV		38,200	MONT CO SHERIFF	23.90	COP-ISD SP ED	19.86	Intrst	
			MSU EXTENSION	5.97	COP-ISD EX SP ED	15.08	Total	
			ALBERT TWP OPER	15.60	F/A REAL,ALBERT FI	121.91		

PROP. ADDR: 2200 LAURA DR  
T29N R1E SEC 28 LOT 6 KUHNES SUB

ALEXANDER SHIRLEY A  
P O BOX 360  
LEWISTON MI 49756

001-425-000-007-00 ----- 001-425-000-007-00 NO: 03007




CLASS	PRE/MBT %	Valuations	Tax Heading	Amount	Tax Heading	Amount		Totals
401	0		COUNTY ROADS	37.30	ALBERT ROADS	18.07	Tax	458.12
SCHOOL: 69030	TV	37,300	LIBRARY	22.38	ALBERT PARKS/CEM	18.65	W Admin	4.58
JOHANNESBURG-LE	AV	37,300	MCCOA	36.48	COP-ISD GENERAL	9.52	Due	462.70
M.CODE: SEV		37,300	MONT CO SHERIFF	37.30	COP-ISD SP ED	30.99	Intrst	
			MSU EXTENSION	9.32	COP-ISD EX SP ED	23.53	Total	
			ALBERT TWP OPER	24.35	F/A REAL,ALBERT FI	190.23		

PROP. ADDR: 3541 RICHARD ST  
T29N R1E SEC 28 LOT 7 KUHNES SUB

STONE STEVEN D & NICOLE  
3541 RICHARD ST  
LEWISTON MI 49756

001-425-000-008-00 ----- 001-425-000-008-00 NO: 03008



CLASS	PRE/MBT %	Valuations	Tax Heading	Amount	Tax Heading	Amount		Totals
401	0		COUNTY ROADS	40.00	ALBERT ROADS	19.38	Tax	491.30
SCHOOL: 69030	TV	40,002	LIBRARY	24.00	ALBERT PARKS/CEM	20.00	W Admin	4.91
JOHANNESBURG-LE	AV	58,300	MCCOA	39.12	COP-ISD GENERAL	10.21	Due	496.21
M.CODE: COREL	SEV	58,300	MONT CO SHERIFF	40.00	COP-ISD SP ED	33.23	Intrst	
			MSU EXTENSION	10.00	COP-ISD EX SP ED	25.23	Total	
			ALBERT TWP OPER	26.12	F/A REAL,ALBERT FI	204.01		

PROP. ADDR: 3519 RICHARD ST  
T29N R1E SEC 28 LOT 8 KUHNES SUB

LEONE PATRICIA A  
7070 CATHEDRAL DR  
BLOOMFIELD HILLS MI 48301-3728

ALBERT TOWNSHIP  
Real & Personal Property  
Spec. Population: Ad Valorem+Special Acts

Parcel # Valuations Tax Heading Amount Tax Heading Amount --- Totals ---  
001-425-000-009-01 ----- 001-425-000-009-01 NO: 03009



CLASS: 401	PRE/MBT %	0	COUNTY ROADS	27.95	ALBERT ROADS	13.54	Tax	343.28
SCHOOL: 69030	TV	27,951	LIBRARY	16.77	ALBERT PARKS/CEM	13.97	W Admin	3.43
JOHANNESBURG-LE	AV	43,500	MCCOA	27.34	COP-ISD GENERAL	7.13	Due	346.71
M.CODE:	SEV	43,500	MONT CO SHERIFF	27.95	COP-ISD SP ED	23.22	Intrst	
			MSU EXTENSION	6.98	COP-ISD EX SP ED	17.63	Total	
			ALBERT TWP OPER	18.25	F/A REAL,ALBERT FI	142.55		

PROP. ADDR: 2175 FLEMING RD  
T29N R1E SEC 28 LOTS 9 & 11 KUHNES SUB  
GOFIGIAN EDWARD L ET UX  
15322 IRENE ST  
SOUTHGATE MI 48195

001-425-000-010-00 ----- 001-425-000-010-00 NO: 03010



CLASS: 401	PRE/MBT %	0	COUNTY ROADS	21.44	ALBERT ROADS	10.39	Tax	263.37
SCHOOL: 69030	TV	21,447	LIBRARY	12.86	ALBERT PARKS/CEM	10.72	W Admin	2.63
JOHANNESBURG-LE	AV	30,500	MCCOA	20.97	COP-ISD GENERAL	5.47	Due	266.00
M.CODE:	SEV	30,500	MONT CO SHERIFF	21.44	COP-ISD SP ED	17.82	Intrst	
			MSU EXTENSION	5.36	COP-ISD EX SP ED	13.53	Total	
			ALBERT TWP OPER	14.00	F/A REAL,ALBERT FI	109.37		

PROP. ADDR: 2155 FLEMING RD  
T29N R1E SEC 28 LOT 10 KUHNES SUB  
TRUSCOTT JACLYN P  
10293 WEHNES ROAD  
GRAYLING MI 49738--697

001-425-000-012-00 ----- 001-425-000-012-00 NO: 03011



CLASS: 401	PRE/MBT %	0	COUNTY ROADS	49.16	ALBERT ROADS	23.82	Tax	603.81
SCHOOL: 69030	TV	49,162	LIBRARY	29.49	ALBERT PARKS/CEM	24.58	W Admin	6.03
JOHANNESBURG-LE	AV	75,700	MCCOA	48.09	COP-ISD GENERAL	12.55	Due	609.84
M.CODE:	SEV	75,700	MONT CO SHERIFF	49.16	COP-ISD SP ED	40.84	Intrst	
			MSU EXTENSION	12.29	COP-ISD EX SP ED	31.01	Total	
			ALBERT TWP OPER	32.10	F/A REAL,ALBERT FI	250.72		

PROP. ADDR: 3560 ARTHUR ST  
T29N R1E SEC 28 LOT 12 KUHNES SUB  
NIEMASZ THOMAS A & CONNIE L/E  
14642 STRATFORD CT  
SHELBY TWP MI 48315

001-425-000-013-00 ----- 001-425-000-013-00 NO: 03012



CLASS: 401	PRE/MBT %	100	COUNTY ROADS	42.24	ALBERT ROADS	20.47	Tax	518.86
SCHOOL: 69030	TV	42,248	LIBRARY	25.34	ALBERT PARKS/CEM	21.12	W Admin	5.18
JOHANNESBURG-LE	AV	71,500	MCCOA	41.32	COP-ISD GENERAL	10.78	Due	524.04
M.CODE:	SEV	71,500	MONT CO SHERIFF	42.24	COP-ISD SP ED	35.10	Intrst	
			MSU EXTENSION	10.56	COP-ISD EX SP ED	26.65	Total	
			ALBERT TWP OPER	27.58	F/A REAL,ALBERT FI	215.46		

PROP. ADDR: 3580 ARTHUR ST  
T29N R1E SEC 28 LOT 13 KUHNES SUB  
ALEXANDER SHIRLEY A  
P O BOX 360  
LEWISTON MI 49756

ALBERT TOWNSHIP  
Real & Personal Property  
Spec. Population: Ad Valorem+Special Acts

Parcel # Valuations Tax Heading Amount Tax Heading Amount --- Totals ---  
001-425-000-014-00 ----- 001-425-000-014-00 NO: 03013



CLASS: 402	PRE/MBT %	0	COUNTY ROADS	3.37	ALBERT ROADS	1.63	Tax	41.36
SCHOOL: 69030	TV	3,370	LIBRARY	2.02	ALBERT PARKS/CEM	1.68	W Admin	0.41
JOHANNESBURG-LE	AV	4,300	MCCOA	3.29	COP-ISD GENERAL	0.86	Due	41.77
M.CODE:	SEV	4,300	MONT CO SHERIFF	3.37	COP-ISD SP ED	2.80	Intrst	
			MSU EXTENSION	0.84	COP-ISD EX SP ED	2.12	Total	
			ALBERT TWP OPER	2.20	F/A REAL,ALBERT FI	17.18		

PROP. ADDR: CHAPOTON JANE E  
T29N R1E SEC 28 LOT 14 KUHNES SUB 1083 POINTE PLACE BLVD  
ROCHESTER MI 48307

001-425-000-015-00 ----- 001-425-000-015-00 NO: 03014



CLASS: 401	PRE/MBT %	0	COUNTY ROADS	12.78	ALBERT ROADS	6.19	Tax	157.02
SCHOOL: 69030	TV	12,789	LIBRARY	7.67	ALBERT PARKS/CEM	6.39	W Admin	1.57
JOHANNESBURG-LE	AV	15,300	MCCOA	12.51	COP-ISD GENERAL	3.26	Due	158.59
M.CODE:	SEV	15,300	MONT CO SHERIFF	12.78	COP-ISD SP ED	10.62	Intrst	
			MSU EXTENSION	3.19	COP-ISD EX SP ED	8.06	Total	
			ALBERT TWP OPER	8.35	F/A REAL,ALBERT FI	65.22		

PROP. ADDR: ARTHUR ST WILLIAMS LYNN & MELODY  
T29N R1E SEC 28 LOT 15 KUHNES SUB 1577 TENNYSON DR  
TEMPERANCE MI 48182

001-425-000-016-00 -----Winter PRE, ORIG PRE/MBT: 0----- 001-425-000-016-00 NO: 03015



CLASS: 401	PRE/MBT %	100	COUNTY ROADS	40.68	ALBERT ROADS	19.71	Tax	499.64
SCHOOL: 69030	TV	40,682	LIBRARY	24.40	ALBERT PARKS/CEM	20.34	W Admin	4.99
JOHANNESBURG-LE	AV	49,100	MCCOA	39.79	COP-ISD GENERAL	10.38	Due	504.63
M.CODE:	SEV	49,100	MONT CO SHERIFF	40.68	COP-ISD SP ED	33.80	Intrst	
			MSU EXTENSION	10.17	COP-ISD EX SP ED	25.66	Total	
			ALBERT TWP OPER	26.56	F/A REAL,ALBERT FI	207.47		

PROP. ADDR: 3589 ARTHUR ST WILLIAMS LYNN & MELODY  
T29N R1E SEC 28 LOT 16 KUHNES SUB PO BOX 273  
LEWISTON MI 49756

001-425-000-017-00 ----- 001-425-000-017-00 NO: 03016



CLASS: 401	PRE/MBT %	0	COUNTY ROADS	28.71	ALBERT ROADS	13.91	Tax	352.61
SCHOOL: 69030	TV	28,712	LIBRARY	17.22	ALBERT PARKS/CEM	14.35	W Admin	3.52
JOHANNESBURG-LE	AV	48,000	MCCOA	28.08	COP-ISD GENERAL	7.33	Due	356.13
M.CODE:	SEV	48,000	MONT CO SHERIFF	28.71	COP-ISD SP ED	23.85	Intrst	
			MSU EXTENSION	7.17	COP-ISD EX SP ED	18.11	Total	
			ALBERT TWP OPER	18.74	F/A REAL,ALBERT FI	146.43		

PROP. ADDR: 3569 ARTHUR ST JUENGEL ROBERT L & JUDY  
T29N R1E SEC 28 LOT 17 KUHNES SUB 55751 CARD RD  
MACOMB MI 48042

ALBERT TOWNSHIP  
Real & Personal Property  
Spec. Population: Ad Valorem+Special Acts

Parcel # Valuations Tax Heading Amount Tax Heading Amount --- Totals ---  
001-425-000-018-00 ----- 001-425-000-018-00 NO: 03017



CLASS	PRE/MBT %	Valuations	Tax Heading	Amount	Tax Heading	Amount		Totals
402	0		COUNTY ROADS	1.96	ALBERT ROADS	0.95	Tax	24.13
SCHOOL: 69030	TV	1,969	LIBRARY	1.18	ALBERT PARKS/CEM	0.98	W Admin	0.24
JOHANNESBURG-LE	AV	3,000	MCCOA	1.92	COP-ISD GENERAL	0.50	Due	24.37
M.CODE: SEV	3,000		MONT CO SHERIFF	1.96	COP-ISD SP ED	1.63	Intrst	
			MSU EXTENSION	0.49	COP-ISD EX SP ED	1.24	Total	
			ALBERT TWP OPER	1.28	F/A REAL,ALBERT FI	10.04		

PROP. ADDR: T29N R1E SEC 28 LOT 18 KUHNES SUB  
RATLIFF OLGA & EPPINGA TANYA L  
P O BOX 25  
LEWISTON MI 49756

001-425-000-019-01 ----- 001-425-000-019-01 NO: 03018



CLASS	PRE/MBT %	Valuations	Tax Heading	Amount	Tax Heading	Amount		Totals
401	0		COUNTY ROADS	58.59	ALBERT ROADS	28.39	Tax	719.60
SCHOOL: 69030	TV	58,590	LIBRARY	35.15	ALBERT PARKS/CEM	29.29	W Admin	7.19
JOHANNESBURG-LE	AV	58,600	MCCOA	57.31	COP-ISD GENERAL	14.95	Due	726.79
M.CODE: SEV	58,600		MONT CO SHERIFF	58.59	COP-ISD SP ED	48.68	Intrst	
			MSU EXTENSION	14.64	COP-ISD EX SP ED	36.96	Total	
			ALBERT TWP OPER	38.25	F/A REAL,ALBERT FI	298.80		

PROP. ADDR: 3511 ARTHUR ST  
T29N R1E SEC 28 LOT 19 & 20 KUHNES SUB  
MASON RICHARD & CYNTHIA  
3511 ARTHUR ST  
LEWISTON MI 49756

001-425-000-021-00 ----- 001-425-000-021-00 NO: 03019



CLASS	PRE/MBT %	Valuations	Tax Heading	Amount	Tax Heading	Amount		Totals
401	0		COUNTY ROADS	42.82	ALBERT ROADS	20.75	Tax	525.92
SCHOOL: 69030	TV	42,821	LIBRARY	25.69	ALBERT PARKS/CEM	21.41	W Admin	5.25
JOHANNESBURG-LE	AV	56,600	MCCOA	41.88	COP-ISD GENERAL	10.93	Due	531.17
M.CODE: COREL	SEV	56,600	MONT CO SHERIFF	42.82	COP-ISD SP ED	35.57	Intrst	
			MSU EXTENSION	10.70	COP-ISD EX SP ED	27.01	Total	
			ALBERT TWP OPER	27.96	F/A REAL,ALBERT FI	218.38		

PROP. ADDR: 3510 WILLIAM ST  
T29N R1E SEC 28 LOT 21 KUHNES SUB  
KRAUSE JOHN  
870 N BLOCK RD  
REESE MI 48757



ALBERT TOWNSHIP  
Real & Personal Property  
Spec. Population: Ad Valorem+Special Acts

Parcel # Valuations Tax Heading Amount Tax Heading Amount --- Totals ---  
001-425-000-022-00 ----- 001-425-000-022-00 NO: 03020



CLASS	PRE/MBT %	Valuations	Tax Heading	Amount	Tax Heading	Amount		Totals
401		100	COUNTY ROADS	36.96	ALBERT ROADS	17.91	Tax	453.94
SCHOOL: 69030	TV	36,960	LIBRARY	22.17	ALBERT PARKS/CEM	18.48	W Admin	4.53
JOHANNESBURG-LE	AV	39,400	MCCOA	36.15	COP-ISD GENERAL	9.43	Due	458.47
M.CODE: CAPIT	SEV	39,400	MONT CO SHERIFF	36.96	COP-ISD SP ED	30.71	Intrst	
			MSU EXTENSION	9.24	COP-ISD EX SP ED	23.31	Total	
			ALBERT TWP OPER	24.13	F/A REAL,ALBERT FI	188.49		

PROP. ADDR: 3530 WILLIAM ST  
T29N R1E SEC 28 LOT 22 KUHNES SUB

WARD JANET &  
PESCHKE JOSEPH & JOANN JT  
PO BOX 252  
LEWISTON MI 49756

001-425-000-023-00 ----- 001-425-000-023-00 NO: 03021



CLASS	PRE/MBT %	Valuations	Tax Heading	Amount	Tax Heading	Amount		Totals
401		0	COUNTY ROADS	23.97	ALBERT ROADS	11.61	Tax	294.43
SCHOOL: 69030	TV	23,976	LIBRARY	14.38	ALBERT PARKS/CEM	11.98	W Admin	2.94
JOHANNESBURG-LE	AV	36,000	MCCOA	23.45	COP-ISD GENERAL	6.12	Due	297.37
M.CODE: LERET	SEV	36,000	MONT CO SHERIFF	23.97	COP-ISD SP ED	19.92	Intrst	
			MSU EXTENSION	5.99	COP-ISD EX SP ED	15.12	Total	
			ALBERT TWP OPER	15.65	F/A REAL,ALBERT FI	122.27		

PROP. ADDR: 3550 WILLIAM ST  
T29N R1E SEC 28 LOT 23 KUHNES SUB

KRAFCHAK MICHAEL P & ELIZABETH A  
4824 TRIWOOD DR  
COMMERCE TOWNSHIP MI 48382

001-425-000-024-00 ----- 001-425-000-024-00 NO: 03022



CLASS	PRE/MBT %	Valuations	Tax Heading	Amount	Tax Heading	Amount		Totals
402		0	COUNTY ROADS	2.28	ALBERT ROADS	1.10	Tax	28.02
SCHOOL: 69030	TV	2,285	LIBRARY	1.37	ALBERT PARKS/CEM	1.14	W Admin	0.28
JOHANNESBURG-LE	AV	3,000	MCCOA	2.23	COP-ISD GENERAL	0.58	Due	28.30
M.CODE:	SEV	3,000	MONT CO SHERIFF	2.28	COP-ISD SP ED	1.89	Intrst	
			MSU EXTENSION	0.57	COP-ISD EX SP ED	1.44	Total	
			ALBERT TWP OPER	1.49	F/A REAL,ALBERT FI	11.65		

PROP. ADDR: WILLIAM ST  
T29N R1E SEC 28 LOT 24 KUHNES SUB

JUENGEL ROBERT L & JUDY M  
55751 CARD ROAD  
MACOMB MI 48004

ALBERT TOWNSHIP  
Real & Personal Property  
Spec. Population: Ad Valorem+Special Acts

Parcel # Valuations Tax Heading Amount Tax Heading Amount --- Totals ---  
001-425-000-025-00 -----Winter PRE, ORIG PRE/MBT: 0----- 001-425-000-025-00 NO: 03023



CLASS	PRE/MBT %	Valuations	Tax Heading	Amount	Tax Heading	Amount		Totals
402		100	COUNTY ROADS	2.73	ALBERT ROADS	1.32	Tax	33.49
SCHOOL: 69030	TV	2,730	LIBRARY	1.63	ALBERT PARKS/CEM	1.36	W Admin	0.33
JOHANNESBURG-LE	AV	3,000	MCCOA	2.67	COP-ISD GENERAL	0.69	Due	33.82
M.CODE: SEV		3,000	MONT CO SHERIFF	2.73	COP-ISD SP ED	2.26	Intrst	
			MSU EXTENSION	0.68	COP-ISD EX SP ED	1.72	Total	
			ALBERT TWP OPER	1.78	F/A REAL,ALBERT FI	13.92		

PROP. ADDR: WILLIAM ST  
T29N R1E SEC 28 LOT 25 KUHNES SUB

WILLIAMS LYMAN K & MELODY H/W  
PO BOX 273  
LEWISTON MI 49756

001-425-000-026-00 ----- 001-425-000-026-00 NO:



CLASS	PRE/MBT %	Valuations	Tax Heading	Amount	Tax Heading	Amount		Totals
001		0	COUNTY ROADS	0.00	ALBERT ROADS	0.00	Tax	0.00
SCHOOL: 69030	TV	0	LIBRARY	0.00	ALBERT PARKS/CEM	0.00	W Admin	0.00
JOHANNESBURG-LE	AV	0	MCCOA	0.00	COP-ISD GENERAL	0.00	Due	0.00
M.CODE: SEV		0	MONT CO SHERIFF	0.00	COP-ISD SP ED	0.00	Intrst	
			MSU EXTENSION	0.00	COP-ISD EX SP ED	0.00	Total	
			ALBERT TWP OPER	0.00				

PROP. ADDR:  
MAP NUM: 2023 RETIRE  
T29N R1E SEC 28 LOT 26 KUHNES SUB

SIMON JASON & LINDSAY  
61320 OMO RD  
NEW HAVEN MI 48048

001-425-000-026-01 ----- 001-425-000-026-01 NO: 03024



CLASS	PRE/MBT %	Valuations	Tax Heading	Amount	Tax Heading	Amount		Totals
402		0	COUNTY ROADS	5.35	ALBERT ROADS	2.59	Tax	65.70
SCHOOL: 69030	TV	5,355	LIBRARY	3.21	ALBERT PARKS/CEM	2.67	W Admin	0.65
JOHANNESBURG-LE	AV	5,900	MCCOA	5.23	COP-ISD GENERAL	1.36	Due	66.35
M.CODE: SEV		5,900	MONT CO SHERIFF	5.35	COP-ISD SP ED	4.44	Intrst	
			MSU EXTENSION	1.33	COP-ISD EX SP ED	3.37	Total	
			ALBERT TWP OPER	3.49	F/A REAL,ALBERT FI	27.31		

PROP. ADDR:  
MAP NUM: 2023 NEW  
T29N R1E SEC 28 LOTS 26 & 27 KUHNES SUB COMBINED FROM  
001-425-000-026-00 & 001-425-000-027-00 ON 12/31/22

SIMON JASON & LINDSAY  
61320 OMO RD  
NEW HAVEN MI 48048

ALBERT TOWNSHIP  
Real & Personal Property  
Spec. Population: Ad Valorem+Special Acts

Parcel # Valuations Tax Heading Amount Tax Heading Amount --- Totals ---  
001-425-000-027-00 ----- 001-425-000-027-00 NO:



CLASS	PRE/MBT %	Valuations	Tax Heading	Amount	Tax Heading	Amount		Totals
001		0	COUNTY ROADS	0.00	ALBERT ROADS	0.00	Tax	0.00
SCHOOL: 69030	TV	0	LIBRARY	0.00	ALBERT PARKS/CEM	0.00	W Admin	0.00
JOHANNESBURG-LE	AV	0	MCCOA	0.00	COP-ISD GENERAL	0.00	Due	0.00
M.CODE: SEV		0	MONT CO SHERIFF	0.00	COP-ISD SP ED	0.00	Intrst	
			MSU EXTENSION	0.00	COP-ISD EX SP ED	0.00	Total	
			ALBERT TWP OPER	0.00				

PROP. ADDR: SIMON JASON & LINDSAY  
MAP NUM: 2023 RETIRE 61320 OMO RD  
T29N R1E SEC 28 LOT 27 KUHNES SUB NEW HAVEN MI 48048

001-425-000-028-00 ----- 001-425-000-028-00 NO: 03025



CLASS	PRE/MBT %	Valuations	Tax Heading	Amount	Tax Heading	Amount		Totals
402		100	COUNTY ROADS	2.28	ALBERT ROADS	1.10	Tax	28.02
SCHOOL: 69030	TV	2,285	LIBRARY	1.37	ALBERT PARKS/CEM	1.14	W Admin	0.28
JOHANNESBURG-LE	AV	3,000	MCCOA	2.23	COP-ISD GENERAL	0.58	Due	28.30
M.CODE: SEV		3,000	MONT CO SHERIFF	2.28	COP-ISD SP ED	1.89	Intrst	
			MSU EXTENSION	0.57	COP-ISD EX SP ED	1.44	Total	
			ALBERT TWP OPER	1.49	F/A REAL,ALBERT FI	11.65		

PROP. ADDR: SIETMAN ROBERT F III & MARGIE H/W  
T29N R1E SEC 28 LOT 28 KUHNES SUB 9489 MCCORMICK LAKE RD  
ATLANTA MI 49709

001-425-000-029-00 ----- 001-425-000-029-00 NO: 03026



CLASS	PRE/MBT %	Valuations	Tax Heading	Amount	Tax Heading	Amount		Totals
401		100	COUNTY ROADS	75.51	ALBERT ROADS	36.59	Tax	927.51
SCHOOL: 69030	TV	75,518	LIBRARY	45.31	ALBERT PARKS/CEM	37.75	W Admin	9.27
JOHANNESBURG-LE	AV	146,200	MCCOA	73.87	COP-ISD GENERAL	19.27	Due	936.78
M.CODE: LERET	SEV	146,200	MONT CO SHERIFF	75.51	COP-ISD SP ED	62.74	Intrst	
			MSU EXTENSION	18.87	COP-ISD EX SP ED	47.64	Total	
			ALBERT TWP OPER	49.31	F/A REAL,ALBERT FI	385.14		

PROP. ADDR: SIETMAN ROBERT F III & MARGIE H/W  
T29N R1E SEC 28 LOT 29 KUHNES SUB 9489 MCCORMICK LAKE RD  
ATLANTA MI 49709

001-425-000-030-00 ----- 001-425-000-030-00 NO: 03027



CLASS	PRE/MBT %	Valuations	Tax Heading	Amount	Tax Heading	Amount		Totals
401		0	COUNTY ROADS	45.79	ALBERT ROADS	22.18	Tax	562.38
SCHOOL: 69030	TV	45,790	LIBRARY	27.47	ALBERT PARKS/CEM	22.89	W Admin	5.62
JOHANNESBURG-LE	AV	77,100	MCCOA	44.79	COP-ISD GENERAL	11.69	Due	568.00
M.CODE: SEV		77,100	MONT CO SHERIFF	45.79	COP-ISD SP ED	38.04	Intrst	
			MSU EXTENSION	11.44	COP-ISD EX SP ED	28.88	Total	
			ALBERT TWP OPER	29.90	F/A REAL,ALBERT FI	233.52		

PROP. ADDR: SPIEGEL STEVEN W & SANDRA L/E  
T29N R1E SEC 28 LOT 30 KUHNES SUB 59562 KITTLE RD  
WASHINGTON MI 48094

ALBERT TOWNSHIP  
Real & Personal Property  
Spec. Population: Ad Valorem+Special Acts

Parcel # Valuations Tax Heading Amount Tax Heading Amount --- Totals ---  
001-425-000-031-00 ----- 001-425-000-031-00 NO: 03028



CLASS: 401	PRE/MBT %	0	COUNTY ROADS	27.95	ALBERT ROADS	13.54	Tax	343.28
SCHOOL: 69030	TV	27,951	LIBRARY	16.77	ALBERT PARKS/CEM	13.97	W Admin	3.43
JOHANNESBURG-LE	AV	47,200	MCCOA	27.34	COP-ISD GENERAL	7.13	Due	346.71
M.CODE: SEV		47,200	MONT CO SHERIFF	27.95	COP-ISD SP ED	23.22	Intrst	
			MSU EXTENSION	6.98	COP-ISD EX SP ED	17.63	Total	
			ALBERT TWP OPER	18.25	F/A REAL,ALBERT FI	142.55		

PROP. ADDR: 2054 DREAMERS LN KATOR DAVID & CHARNLY MARY E TRUST  
T29N R1E SEC 28 LOT 31 KUHNES SUB 928 E SUNNYBROOK  
ROYAL OAK MI 48073

001-425-000-032-00 ----- 001-425-000-032-00 NO: 03029



CLASS: 402	PRE/MBT %	0	COUNTY ROADS	1.96	ALBERT ROADS	0.95	Tax	24.13
SCHOOL: 69030	TV	1,969	LIBRARY	1.18	ALBERT PARKS/CEM	0.98	W Admin	0.24
JOHANNESBURG-LE	AV	3,000	MCCOA	1.92	COP-ISD GENERAL	0.50	Due	24.37
M.CODE: SEV		3,000	MONT CO SHERIFF	1.96	COP-ISD SP ED	1.63	Intrst	
			MSU EXTENSION	0.49	COP-ISD EX SP ED	1.24	Total	
			ALBERT TWP OPER	1.28	F/A REAL,ALBERT FI	10.04		

PROP. ADDR: DAVIS BRET D & ROBIN TRUST  
T29N R1E SEC 28 LOT 32 KUHNES SUB 4085 LIBBIE CT  
CLIO MI 48420

001-425-000-033-00 ----- 001-425-000-033-00 NO: 03030



CLASS: 401	PRE/MBT %	0	COUNTY ROADS	6.82	ALBERT ROADS	3.30	Tax	83.78
SCHOOL: 69030	TV	6,826	LIBRARY	4.09	ALBERT PARKS/CEM	3.41	W Admin	0.83
JOHANNESBURG-LE	AV	10,200	MCCOA	6.67	COP-ISD GENERAL	1.74	Due	84.61
M.CODE: SEV		10,200	MONT CO SHERIFF	6.82	COP-ISD SP ED	5.67	Intrst	
			MSU EXTENSION	1.70	COP-ISD EX SP ED	4.30	Total	
			ALBERT TWP OPER	4.45	F/A REAL,ALBERT FI	34.81		

PROP. ADDR: HOMOLKA DAWN M  
T29N R1E SEC 28 LOT 33 KUHNES SUB 6682 RAUCH RD  
PETERSBURG MI 49270

001-425-000-034-00 ----- 001-425-000-034-00 NO: 03031



CLASS: 401	PRE/MBT %	100	COUNTY ROADS	94.98	ALBERT ROADS	46.02	Tax	1,166.59
SCHOOL: 69030	TV	94,981	LIBRARY	56.98	ALBERT PARKS/CEM	47.49	W Admin	11.66
JOHANNESBURG-LE	AV	125,500	MCCOA	92.91	COP-ISD GENERAL	24.24	Due	1,178.25
M.CODE: LERET	SEV	125,500	MONT CO SHERIFF	94.98	COP-ISD SP ED	78.91	Intrst	
			MSU EXTENSION	23.74	COP-ISD EX SP ED	59.92	Total	
			ALBERT TWP OPER	62.02	F/A REAL,ALBERT FI	484.40		

PROP. ADDR: 3641 WILLIAM ST HAY JASON  
T29N R1E SEC 28 LOT 34 KUHNES SUB 3641 WILLIAM ST  
LEWISTON MI 49756

ALBERT TOWNSHIP  
Real & Personal Property  
Spec. Population: Ad Valorem+Special Acts

Parcel # Valuations Tax Heading Amount Tax Heading Amount --- Totals ---  
001-425-000-035-00 ----- 001-425-000-035-00 NO: 03032



CLASS: 402	PRE/MBT %	0	COUNTY ROADS	1.96	ALBERT ROADS	0.95	Tax	24.13
SCHOOL: 69030	TV	1,969	LIBRARY	1.18	ALBERT PARKS/CEM	0.98	W Admin	0.24
JOHANNESBURG-LE	AV	3,000	MCCOA	1.92	COP-ISD GENERAL	0.50	Due	24.37
M.CODE:	SEV	3,000	MONT CO SHERIFF	1.96	COP-ISD SP ED	1.63	Intrst	
			MSU EXTENSION	0.49	COP-ISD EX SP ED	1.24	Total	
			ALBERT TWP OPER	1.28	F/A REAL,ALBERT FI	10.04		

PROP. ADDR:  
T29N R1E SEC 28 LOT 35 KUHNES SUB

SIMON JASON & LINDSAY  
61320 OMO  
NEW HAVEN MI 48048

001-425-000-036-00 ----- 001-425-000-036-00 NO: 03033



CLASS: 401	PRE/MBT %	0	COUNTY ROADS	34.65	ALBERT ROADS	16.79	Tax	425.63
SCHOOL: 69030	TV	34,657	LIBRARY	20.79	ALBERT PARKS/CEM	17.32	W Admin	4.25
JOHANNESBURG-LE	AV	58,300	MCCOA	33.90	COP-ISD GENERAL	8.84	Due	429.88
M.CODE:	SEV	58,300	MONT CO SHERIFF	34.65	COP-ISD SP ED	28.79	Intrst	
			MSU EXTENSION	8.66	COP-ISD EX SP ED	21.86	Total	
			ALBERT TWP OPER	22.63	F/A REAL,ALBERT FI	176.75		

PROP. ADDR: 3609 WILLIAM ST  
T29N R1E SEC 28 LOT 36 KUHNES SUB

SIMON JASON & LINDSAY  
61320 OMO  
NEW HAVEN MI 48048

001-425-000-037-00 ----- 001-425-000-037-00 NO: 03034



CLASS: 402	PRE/MBT %	0	COUNTY ROADS	1.96	ALBERT ROADS	0.95	Tax	24.13
SCHOOL: 69030	TV	1,969	LIBRARY	1.18	ALBERT PARKS/CEM	0.98	W Admin	0.24
JOHANNESBURG-LE	AV	3,000	MCCOA	1.92	COP-ISD GENERAL	0.50	Due	24.37
M.CODE:	SEV	3,000	MONT CO SHERIFF	1.96	COP-ISD SP ED	1.63	Intrst	
			MSU EXTENSION	0.49	COP-ISD EX SP ED	1.24	Total	
			ALBERT TWP OPER	1.28	F/A REAL,ALBERT FI	10.04		

PROP. ADDR:  
T29N R1E SEC 28 LOT 37 KUHNES SUB

SIMON JASON & LINDSAY  
61320 OMO  
NEW HAVEN MI 48048

001-425-000-039-00 ----- 001-425-000-039-00 NO: 03035



CLASS: 401	PRE/MBT %	100	COUNTY ROADS	34.15	ALBERT ROADS	16.54	Tax	419.42
SCHOOL: 69030	TV	34,151	LIBRARY	20.49	ALBERT PARKS/CEM	17.07	W Admin	4.19
JOHANNESBURG-LE	AV	58,800	MCCOA	33.40	COP-ISD GENERAL	8.71	Due	423.61
M.CODE:	SEV	58,800	MONT CO SHERIFF	34.15	COP-ISD SP ED	28.37	Intrst	
			MSU EXTENSION	8.53	COP-ISD EX SP ED	21.54	Total	
			ALBERT TWP OPER	22.30	F/A REAL,ALBERT FI	174.17		

PROP. ADDR: 3545 WILLIAM ST  
T29N R1E SEC 28 LOT 39 KUHNES SUB

BURMEISTER ANDREW LEE  
PO BOX 81  
LEWISTON MI 49756

ALBERT TOWNSHIP  
Real & Personal Property  
Spec. Population: Ad Valorem+Special Acts

Parcel # Valuations Tax Heading Amount Tax Heading Amount --- Totals ---  
001-425-000-040-00 ----- 001-425-000-040-00 NO: 03036



CLASS: 401	PRE/MBT %	0	COUNTY ROADS	39.64	ALBERT ROADS	19.21	Tax	486.86
SCHOOL: 69030	TV	39,641	LIBRARY	23.78	ALBERT PARKS/CEM	19.82	W Admin	4.86
JOHANNESBURG-LE	AV	61,700	MCCOA	38.77	COP-ISD GENERAL	10.12	Due	491.72
M.CODE: COREL	SEV	61,700	MONT CO SHERIFF	39.64	COP-ISD SP ED	32.93	Intrst	
			MSU EXTENSION	9.91	COP-ISD EX SP ED	25.00	Total	
			ALBERT TWP OPER	25.88	F/A REAL,ALBERT FI	202.16		

PROP. ADDR: 3529 WILLIAM ST  
T29N R1E SEC 28 LOT 40 KUHNES SUB

MORRIS JAMES E & PAMELA  
2022 LAKEWOOD PLACE  
CROWN POINT IN 46307

001-425-000-041-00 ----- 001-425-000-041-00 NO: 03037



CLASS: 401	PRE/MBT %	100	COUNTY ROADS	42.24	ALBERT ROADS	20.47	Tax	518.86
SCHOOL: 69030	TV	42,248	LIBRARY	25.34	ALBERT PARKS/CEM	21.12	W Admin	5.18
JOHANNESBURG-LE	AV	73,900	MCCOA	41.32	COP-ISD GENERAL	10.78	Due	524.04
M.CODE:	SEV	73,900	MONT CO SHERIFF	42.24	COP-ISD SP ED	35.10	Intrst	
			MSU EXTENSION	10.56	COP-ISD EX SP ED	26.65	Total	
			ALBERT TWP OPER	27.58	F/A REAL,ALBERT FI	215.46		

PROP. ADDR: 2047 FLEMING RD  
T29N R1E SEC 28 LOT 41 KUHNES SUB

BRABENDER BONNIE B  
2047 FLEMING RD  
LEWISTON MI 49756

001-425-000-042-00 ----- 001-425-000-042-00 NO: 03038



CLASS: 402	PRE/MBT %	0	COUNTY ROADS	2.73	ALBERT ROADS	1.32	Tax	33.49
SCHOOL: 69030	TV	2,730	LIBRARY	1.63	ALBERT PARKS/CEM	1.36	W Admin	0.33
JOHANNESBURG-LE	AV	3,000	MCCOA	2.67	COP-ISD GENERAL	0.69	Due	33.82
M.CODE:	SEV	3,000	MONT CO SHERIFF	2.73	COP-ISD SP ED	2.26	Intrst	
			MSU EXTENSION	0.68	COP-ISD EX SP ED	1.72	Total	
			ALBERT TWP OPER	1.78	F/A REAL,ALBERT FI	13.92		

PROP. ADDR:  
T29N R1E SEC 28 LOT 42 KUHNES SUB

ELLISON TERRY LEE  
1111 SOUTH ORR RD  
HEMLOCK MI 48626

001-425-000-043-00 ----- 001-425-000-043-00 NO: 03039



CLASS: 402	PRE/MBT %	0	COUNTY ROADS	2.28	ALBERT ROADS	1.10	Tax	28.02
SCHOOL: 69030	TV	2,285	LIBRARY	1.37	ALBERT PARKS/CEM	1.14	W Admin	0.28
JOHANNESBURG-LE	AV	3,000	MCCOA	2.23	COP-ISD GENERAL	0.58	Due	28.30
M.CODE:	SEV	3,000	MONT CO SHERIFF	2.28	COP-ISD SP ED	1.89	Intrst	
			MSU EXTENSION	0.57	COP-ISD EX SP ED	1.44	Total	
			ALBERT TWP OPER	1.49	F/A REAL,ALBERT FI	11.65		

PROP. ADDR:  
T29N R1E SEC 28 LOT 43 KUHNES SUB

ELLISON TERRY  
1111 SOUTH ORR RD  
HEMLOCK MI 48626

ALBERT TOWNSHIP  
Real & Personal Property  
Spec. Population: Ad Valorem+Special Acts

Parcel # Valuations Tax Heading Amount Tax Heading Amount --- Totals ---  
001-425-000-044-00 ----- 001-425-000-044-00 NO: 03040



CLASS	PRE/MBT %	Valuations	Tax Heading	Amount	Tax Heading	Amount		Totals
402	0		COUNTY ROADS	2.73	ALBERT ROADS	1.32	Tax	33.49
SCHOOL: 69030	TV	2,730	LIBRARY	1.63	ALBERT PARKS/CEM	1.36	W Admin	0.33
JOHANNESBURG-LE	AV	3,000	MCCOA	2.67	COP-ISD GENERAL	0.69	Due	33.82
M.CODE: SEV	3,000		MONT CO SHERIFF	2.73	COP-ISD SP ED	2.26	Intrst	
			MSU EXTENSION	0.68	COP-ISD EX SP ED	1.72	Total	
			ALBERT TWP OPER	1.78	F/A REAL,ALBERT FI	13.92		

PROP. ADDR: 3536 COBB RD  
T29N R1E SEC 28 LOT 44 KUHNES SUB

MCNEIL MICHAEL D & GARRETT  
1919 EAST DARBEE RD  
CARO MI 48723

001-425-000-045-01 ----- 001-425-000-045-01 NO: 03041



CLASS	PRE/MBT %	Valuations	Tax Heading	Amount	Tax Heading	Amount		Totals
401	100		COUNTY ROADS	38.67	ALBERT ROADS	18.74	Tax	475.00
SCHOOL: 69030	TV	38,677	LIBRARY	23.20	ALBERT PARKS/CEM	19.33	W Admin	4.75
JOHANNESBURG-LE	AV	56,100	MCCOA	37.83	COP-ISD GENERAL	9.87	Due	479.75
M.CODE: COREL	SEV	56,100	MONT CO SHERIFF	38.67	COP-ISD SP ED	32.13	Intrst	
			MSU EXTENSION	9.66	COP-ISD EX SP ED	24.40	Total	
			ALBERT TWP OPER	25.25	F/A REAL,ALBERT FI	197.25		

PROP. ADDR: 3566 COBB RD  
T29N R1E SEC 28 LOT 38 & 45 KUHNES SUB

D'HAENE THOMAS J & DENISE  
3566 COBB RD  
LEWISTON MI 49756

001-425-000-046-00 ----- 001-425-000-046-00 NO: 03042



CLASS	PRE/MBT %	Valuations	Tax Heading	Amount	Tax Heading	Amount		Totals
401	100		COUNTY ROADS	84.67	ALBERT ROADS	41.03	Tax	1,039.96
SCHOOL: 69030	TV	84,672	LIBRARY	50.80	ALBERT PARKS/CEM	42.33	W Admin	10.39
JOHANNESBURG-LE	AV	103,200	MCCOA	82.82	COP-ISD GENERAL	21.61	Due	1,050.35
M.CODE: SEV	103,200		MONT CO SHERIFF	84.67	COP-ISD SP ED	70.35	Intrst	
			MSU EXTENSION	21.16	COP-ISD EX SP ED	53.41	Total	
			ALBERT TWP OPER	55.29	F/A REAL,ALBERT FI	431.82		

PROP. ADDR: 3580 COBB RD  
T29N R1E SEC 28 LOT 46 KUHNES SUB

WOOSLEY MARY  
3580 COBB LN  
LEWISTON MI 49756

ALBERT TOWNSHIP  
Real & Personal Property  
Spec. Population: Ad Valorem+Special Acts

Parcel # Valuations Tax Heading Amount Tax Heading Amount --- Totals ---  
001-425-000-048-01 ----- 001-425-000-048-01 NO: 03043



CLASS	PRE/MBT %	Tax Heading	Amount	Tax Heading	Amount		Totals
401	0	COUNTY ROADS	68.43	ALBERT ROADS	33.16	Tax	840.50
SCHOOL: 69030	TV 68,432	LIBRARY	41.05	ALBERT PARKS/CEM	34.21	W Admin	8.40
JOHANNESBURG-LE AV	120,200	MCCOA	66.94	COP-ISD GENERAL	17.47	Due	848.90
M.CODE: SEV	120,200	MONT CO SHERIFF	68.43	COP-ISD SP ED	56.86	Intrst	
		MSU EXTENSION	17.10	COP-ISD EX SP ED	43.17	Total	
		ALBERT TWP OPER	44.68	F/A REAL,ALBERT FI	349.00		

PROP. ADDR: 3628 COBB RD HUBBARD JAMES T &  
T29N R1E SEC 28 LOTS 47, 48, AND 49 KUHNES SUB (2011 COMB W/ HUBBARD MICHAEL G JT  
001-425-000-047-00, 001-425-000-048-00 AND 001-425-000-049-00) 3628 COBB RD  
LEWISTON MI 49756

001-425-000-050-00 ----- 001-425-000-050-00 NO: 03044



CLASS	PRE/MBT %	Tax Heading	Amount	Tax Heading	Amount		Totals
401	0	COUNTY ROADS	29.47	ALBERT ROADS	14.28	Tax	361.93
SCHOOL: 69030	TV 29,470	LIBRARY	17.68	ALBERT PARKS/CEM	14.73	W Admin	3.61
JOHANNESBURG-LE AV	50,400	MCCOA	28.82	COP-ISD GENERAL	7.52	Due	365.54
M.CODE: SEV	50,400	MONT CO SHERIFF	29.47	COP-ISD SP ED	24.48	Intrst	
		MSU EXTENSION	7.36	COP-ISD EX SP ED	18.59	Total	
		ALBERT TWP OPER	19.24	F/A REAL,ALBERT FI	150.29		

PROP. ADDR: 3660 COBB RD HOMOLKA DAWN M  
T29N R1E SEC 28 LOT 50 KUHNES SUB 6682 RAUCH ROAD  
PETERSBURG MI 49270

001-425-000-051-00 ----- 001-425-000-051-00 NO: 03045



CLASS	PRE/MBT %	Tax Heading	Amount	Tax Heading	Amount		Totals
401	0	COUNTY ROADS	10.62	ALBERT ROADS	5.14	Tax	130.41
SCHOOL: 69030	TV 10,620	LIBRARY	6.37	ALBERT PARKS/CEM	5.31	W Admin	1.30
JOHANNESBURG-LE AV	17,900	MCCOA	10.38	COP-ISD GENERAL	2.71	Due	131.71
M.CODE: SEV	17,900	MONT CO SHERIFF	10.62	COP-ISD SP ED	8.82	Intrst	
		MSU EXTENSION	2.65	COP-ISD EX SP ED	6.70	Total	
		ALBERT TWP OPER	6.93	F/A REAL,ALBERT FI	54.16		

PROP. ADDR: STEELE RONALD B & MARY R  
T29N R1E SEC 28 LOT 51 KUHNES SUB PO BOX 244  
LEWISTON MI 49756



ALBERT TOWNSHIP  
Real & Personal Property  
Spec. Population: Ad Valorem+Special Acts

Parcel # Valuations Tax Heading Amount Tax Heading Amount --- Totals ---  
001-425-000-052-00 ----- 001-425-000-052-00 NO: 03046



CLASS: 402	PRE/MBT %	0	COUNTY ROADS	2.76	ALBERT ROADS	1.34	Tax	33.93
SCHOOL: 69030	TV	2,768	LIBRARY	1.66	ALBERT PARKS/CEM	1.38	W Admin	0.33
JOHANNESBURG-LE	AV	3,600	MCCOA	2.70	COP-ISD GENERAL	0.70	Due	34.26
M.CODE: SEV		3,600	MONT CO SHERIFF	2.76	COP-ISD SP ED	2.29	Intrst	
			MSU EXTENSION	0.69	COP-ISD EX SP ED	1.74	Total	
			ALBERT TWP OPER	1.80	F/A REAL,ALBERT FI	14.11		

PROP. ADDR: STEELE RONALD B & MARY R  
T29N R1E SEC 28 LOT 52 KUHNES SUB PO BOX 244  
LEWISTON MI 49756

001-430-000-001-00 ----- 001-430-000-001-00 NO:



CLASS: 403	PRE/MBT %	0	COUNTY ROADS	0.00	ALBERT ROADS	0.00	Tax	0.00
SCHOOL: 69030	TV	0	LIBRARY	0.00	ALBERT PARKS/CEM	0.00	W Admin	0.00
JOHANNESBURG-LE	AV	0	MCCOA	0.00	COP-ISD GENERAL	0.00	Due	0.00
M.CODE: SEV		0	MONT CO SHERIFF	0.00	COP-ISD SP ED	0.00	Intrst	
			MSU EXTENSION	0.00	COP-ISD EX SP ED	0.00	Total	
			ALBERT TWP OPER	0.00				

PROP. ADDR: GRANT DR LAKEVIEW MEADOWS SUBD  
MAP NUM: OWNER ACCESS ONLY LEWISTON MI 49756  
T29N R1E SEC 27 LOT 1 LAKEVIEW MEADOWS SUB

001-430-000-002-00 ----- 001-430-000-002-00 NO: 03047



CLASS: 401	PRE/MBT %	100	COUNTY ROADS	146.77	ALBERT ROADS	71.12	Tax	1,802.79
SCHOOL: 69030	TV	146,779	LIBRARY	88.06	ALBERT PARKS/CEM	73.38	W Admin	18.02
JOHANNESBURG-LE	AV	215,000	MCCOA	143.57	COP-ISD GENERAL	37.47	Due	1,820.81
M.CODE: LERET	SEV	215,000	MONT CO SHERIFF	146.77	COP-ISD SP ED	121.95	Intrst	
			MSU EXTENSION	36.69	COP-ISD EX SP ED	92.60	Total	
			ALBERT TWP OPER	95.84	F/A REAL,ALBERT FI	748.57		

PROP. ADDR: 4565 GRANT DR DOME JAMES L & JEAN R  
T29N R1E SEC 27 LOT 02 LAKEVIEW MEADOWS SUB PO BOX 964  
LEWISTON MI 49756

001-430-000-003-00 ----- 001-430-000-003-00 NO: 03048



CLASS: 401	PRE/MBT %	0	COUNTY ROADS	163.09	ALBERT ROADS	79.03	Tax	2,003.23
SCHOOL: 69030	TV	163,097	LIBRARY	97.85	ALBERT PARKS/CEM	81.54	W Admin	20.03
JOHANNESBURG-LE	AV	235,900	MCCOA	159.54	COP-ISD GENERAL	41.63	Due	2,023.26
M.CODE: LERET	SEV	235,900	MONT CO SHERIFF	163.09	COP-ISD SP ED	135.51	Intrst	
			MSU EXTENSION	40.77	COP-ISD EX SP ED	102.89	Total	
			ALBERT TWP OPER	106.50	F/A REAL,ALBERT FI	831.79		

PROP. ADDR: 4547 GRANT DR SCHEPER DAVID C & STEPHANIE P  
T29N R1E SEC 27 LOT 3 LAKEVIEW MEADOWS SUB 48008 FERAL DRIVE  
MACOMB MI 48044

ALBERT TOWNSHIP  
Real & Personal Property  
Spec. Population: Ad Valorem+Special Acts

Parcel # Valuations Tax Heading Amount Tax Heading Amount --- Totals ---  
001-430-000-004-00 ----- 001-430-000-004-00 NO: 03049



CLASS: 401	PRE/MBT %	0	COUNTY ROADS	120.24	ALBERT ROADS	58.26	Tax	1,476.84
SCHOOL: 69030	TV	120,240	LIBRARY	72.14	ALBERT PARKS/CEM	60.12	W Admin	14.76
JOHANNESBURG-LE	AV	229,700	MCCOA	117.61	COP-ISD GENERAL	30.69	Due	1,491.60
M.CODE: SEV	SEV	229,700	MONT CO SHERIFF	120.24	COP-ISD SP ED	99.90	Intrst	
			MSU EXTENSION	30.06	COP-ISD EX SP ED	75.85	Total	
			ALBERT TWP OPER	78.51	F/A REAL,ALBERT FI	613.22		

PROP. ADDR: 4525 GRANT DR SANO DOUGLAS L & SUSAN M  
T29N R1E SEC 27 LOT 4 LAKEVIEW MEADOWS SUB 6505 RHONDA  
BRIGHTON MI 48116

001-430-000-005-00 ----- 001-430-000-005-00 NO: 03050



CLASS: 401	PRE/MBT %	100	COUNTY ROADS	38.25	ALBERT ROADS	18.53	Tax	469.83
SCHOOL: 69030	TV	38,256	LIBRARY	22.95	ALBERT PARKS/CEM	19.12	W Admin	4.69
JOHANNESBURG-LE	AV	46,000	MCCOA	37.42	COP-ISD GENERAL	9.76	Due	474.52
M.CODE: COREL	SEV	46,000	MONT CO SHERIFF	38.25	COP-ISD SP ED	31.78	Intrst	
			MSU EXTENSION	9.56	COP-ISD EX SP ED	24.13	Total	
			ALBERT TWP OPER	24.98	F/A REAL,ALBERT FI	195.10		

PROP. ADDR: 4580 GRANT DR DAMER EMILY T  
T29N R1E SEC 27 LOT 5 LAKEVIEW MEADOWS SUB & 1/92 INT LOT #1 4580 GRANT DR  
LEWISTON MI 49756

001-430-000-006-00 ----- 001-430-000-006-00 NO: 03051



CLASS: 401	PRE/MBT %	0	COUNTY ROADS	33.01	ALBERT ROADS	15.99	Tax	405.43
SCHOOL: 69030	TV	33,013	LIBRARY	19.80	ALBERT PARKS/CEM	16.50	W Admin	4.05
JOHANNESBURG-LE	AV	82,600	MCCOA	32.29	COP-ISD GENERAL	8.42	Due	409.48
M.CODE: SEV	SEV	82,600	MONT CO SHERIFF	33.01	COP-ISD SP ED	27.43	Intrst	
			MSU EXTENSION	8.25	COP-ISD EX SP ED	20.82	Total	
			ALBERT TWP OPER	21.55	F/A REAL,ALBERT FI	168.36		

PROP. ADDR: 4564 GRANT DR WALLIS SYBIL R REV TRUST  
T29N R1E SEC 27 LOT 6 LAKEVIEW MEADOWS SUB & 1/92 INT LOT # 1 11325 BLACK WALNUT COURT  
WASHINGTON MI 48094

001-430-000-007-00 ----- 001-430-000-007-00 NO: 03052



CLASS: 401	PRE/MBT %	100	COUNTY ROADS	42.87	ALBERT ROADS	20.77	Tax	526.58
SCHOOL: 69030	TV	42,878	LIBRARY	25.72	ALBERT PARKS/CEM	21.43	W Admin	5.26
JOHANNESBURG-LE	AV	60,800	MCCOA	41.94	COP-ISD GENERAL	10.94	Due	531.84
M.CODE: SEV	SEV	60,800	MONT CO SHERIFF	42.87	COP-ISD SP ED	35.62	Intrst	
			MSU EXTENSION	10.71	COP-ISD EX SP ED	27.05	Total	
			ALBERT TWP OPER	27.99	F/A REAL,ALBERT FI	218.67		

PROP. ADDR: 4550 GRANT DR LESNIAK KENNETH C & LOUISE  
T29N R1E SEC 27 LOT 7 LAKEVIEW MEADOWS SUB & 1/92 INT LOT # 1 PO BOX 704  
LEWISTON MI 49756

ALBERT TOWNSHIP  
Real & Personal Property  
Spec. Population: Ad Valorem+Special Acts

Parcel # Valuations Tax Heading Amount Tax Heading Amount --- Totals ---  
001-430-000-008-00 ----- 001-430-000-008-00 NO: 03053



CLASS	PRE/MBT %	Valuations	Tax Heading	Amount	Tax Heading	Amount		Totals
401	0		COUNTY ROADS	28.33	ALBERT ROADS	13.72	Tax	347.94
SCHOOL: 69030	TV	28,331	LIBRARY	16.99	ALBERT PARKS/CEM	14.16	W Admin	3.47
JOHANNESBURG-LE	AV	48,400	MCCOA	27.71	COP-ISD GENERAL	7.23	Due	351.41
M.CODE: SEV		48,400	MONT CO SHERIFF	28.33	COP-ISD SP ED	23.54	Intrst	
			MSU EXTENSION	7.08	COP-ISD EX SP ED	17.87	Total	
			ALBERT TWP OPER	18.50	F/A REAL,ALBERT FI	144.48		

PROP. ADDR: 4530 GRANT DR  
T29N R1E SEC 27 LOT 8 LAKEVIEW MEADOWS SUB & 1/92 INT LOT # 1  
GIORDANO DOROTHY E  
BENTLEY RICHARD D JR  
43478 PETRUCCI LANE  
CLINTON TOWNSHIP MI 48038

001-430-000-009-00 ----- 001-430-000-009-00 NO: 03054



CLASS	PRE/MBT %	Valuations	Tax Heading	Amount	Tax Heading	Amount		Totals
401	100		COUNTY ROADS	49.54	ALBERT ROADS	24.00	Tax	608.45
SCHOOL: 69030	TV	49,540	LIBRARY	29.72	ALBERT PARKS/CEM	24.77	W Admin	6.08
JOHANNESBURG-LE	AV	80,500	MCCOA	48.46	COP-ISD GENERAL	12.64	Due	614.53
M.CODE: SEV		80,500	MONT CO SHERIFF	49.54	COP-ISD SP ED	41.16	Intrst	
			MSU EXTENSION	12.38	COP-ISD EX SP ED	31.25	Total	
			ALBERT TWP OPER	32.34	F/A REAL,ALBERT FI	252.65		

PROP. ADDR: 4520 GRANT DR  
T29N R1E SEC 27 LOT 9 LAKEVIEW MEADOWS SUB & 1/92 INT LOT # 1  
NIELSON CHERYL  
4520 GRANT DR  
LEWISTON MI 49756

001-430-000-010-00 ----- 001-430-000-010-00 NO: 03055



CLASS	PRE/MBT %	Valuations	Tax Heading	Amount	Tax Heading	Amount		Totals
401	0		COUNTY ROADS	65.48	ALBERT ROADS	31.73	Tax	804.29
SCHOOL: 69030	TV	65,484	LIBRARY	39.29	ALBERT PARKS/CEM	32.74	W Admin	8.04
JOHANNESBURG-LE	AV	98,600	MCCOA	64.05	COP-ISD GENERAL	16.71	Due	812.33
M.CODE: LERET	SEV	98,600	MONT CO SHERIFF	65.48	COP-ISD SP ED	54.41	Intrst	
			MSU EXTENSION	16.37	COP-ISD EX SP ED	41.31	Total	
			ALBERT TWP OPER	42.76	F/A REAL,ALBERT FI	333.96		

PROP. ADDR: 4500 GRANT DR  
T29N R1E SEC 27 LOT 10 LAKEVIEW MEADOWS SUB & 1/92 INT LOT # 1  
DANNUG CHRISTOPHER & JOSEPHINE L/E  
2282 ZENIA DR  
TROY MI 48083

ALBERT TOWNSHIP  
Real & Personal Property  
Spec. Population: Ad Valorem+Special Acts

Parcel # Valuations Tax Heading Amount Tax Heading Amount --- Totals ---  
001-430-000-011-00 ----- 001-430-000-011-00 NO: 03056



CLASS: 401	PRE/MBT %	100	COUNTY ROADS	41.30	ALBERT ROADS	20.01	Tax	507.24
SCHOOL: 69030	TV	41,300	LIBRARY	24.78	ALBERT PARKS/CEM	20.65	W Admin	5.07
JOHANNESBURG-LE	AV	83,700	MCCOA	40.39	COP-ISD GENERAL	10.54	Due	512.31
M.CODE: SEV		83,700	MONT CO SHERIFF	41.30	COP-ISD SP ED	34.31	Intrst	
			MSU EXTENSION	10.32	COP-ISD EX SP ED	26.05	Total	
			ALBERT TWP OPER	26.96	F/A REAL,ALBERT FI	210.63		

PROP. ADDR: 4486 GRANT DR BARBEAU JOSEPH A & DIANE M TRUST  
T29N R1E SEC 27 LOT 11 LAKEVIEW MEADOWS SUB & 1/92 INT LOT # 1 4486 GRANT DRIVE  
LEWISTON MI 49756

001-430-000-012-00 ----- 001-430-000-012-00 NO: 03057



CLASS: 401	PRE/MBT %	0	COUNTY ROADS	30.86	ALBERT ROADS	14.95	Tax	379.02
SCHOOL: 69030	TV	30,861	LIBRARY	18.51	ALBERT PARKS/CEM	15.43	W Admin	3.79
JOHANNESBURG-LE	AV	52,100	MCCOA	30.18	COP-ISD GENERAL	7.87	Due	382.81
M.CODE: SEV		52,100	MONT CO SHERIFF	30.86	COP-ISD SP ED	25.64	Intrst	
			MSU EXTENSION	7.71	COP-ISD EX SP ED	19.47	Total	
			ALBERT TWP OPER	20.15	F/A REAL,ALBERT FI	157.39		

PROP. ADDR: 4470 GRANT DR BRETON TRACY  
T29N R1E SEC 27 LOT 12 LAKEVIEW MEADOWS SUB & 1/92 INT LOT # 1 106 EDDA MARIE CT  
LAPEER MI 48446

001-430-000-013-00 ----- 001-430-000-013-00 NO: 03058



CLASS: 402	PRE/MBT %	0	COUNTY ROADS	1.89	ALBERT ROADS	0.91	Tax	23.17
SCHOOL: 69030	TV	1,890	LIBRARY	1.13	ALBERT PARKS/CEM	0.94	W Admin	0.23
JOHANNESBURG-LE	AV	2,100	MCCOA	1.84	COP-ISD GENERAL	0.48	Due	23.40
M.CODE: SEV		2,100	MONT CO SHERIFF	1.89	COP-ISD SP ED	1.57	Intrst	
			MSU EXTENSION	0.47	COP-ISD EX SP ED	1.19	Total	
			ALBERT TWP OPER	1.23	F/A REAL,ALBERT FI	9.63		

PROP. ADDR: BRETON TRACY  
T29N R1E SEC 27 LOT 13 LAKEVIEW MEADOWS SUB & 1/92 INT LOT # 1 106 EDDA MARIE CT  
LAPEER MI 48446

001-430-000-014-00 ----- 001-430-000-014-00 NO: 03059



CLASS: 401	PRE/MBT %	0	COUNTY ROADS	34.53	ALBERT ROADS	16.73	Tax	424.08
SCHOOL: 69030	TV	34,530	LIBRARY	20.71	ALBERT PARKS/CEM	17.26	W Admin	4.24
JOHANNESBURG-LE	AV	71,200	MCCOA	33.77	COP-ISD GENERAL	8.81	Due	428.32
M.CODE: COREL	SEV	71,200	MONT CO SHERIFF	34.53	COP-ISD SP ED	28.69	Intrst	
			MSU EXTENSION	8.63	COP-ISD EX SP ED	21.78	Total	
			ALBERT TWP OPER	22.54	F/A REAL,ALBERT FI	176.10		

PROP. ADDR: 4581 JUDY AVE LEPPER RONALD E & KAREN M TRUST  
T29N R1E SEC 27 LOT 14 LAKEVIEW MEADOWS SUB & 1/92 INT LOT # 1 3925 BUSHMAN LAKE LANE  
ORTONVILLE MI 48462

ALBERT TOWNSHIP  
Real & Personal Property  
Spec. Population: Ad Valorem+Special Acts

Parcel # Valuations Tax Heading Amount Tax Heading Amount --- Totals ---  
001-430-000-015-00 ----- 001-430-000-015-00 NO: 03060



CLASS: 401	PRE/MBT %	0	COUNTY ROADS	46.27	ALBERT ROADS	22.42	Tax	568.31
SCHOOL: 69030	TV	46,274	LIBRARY	27.76	ALBERT PARKS/CEM	23.13	W Admin	5.68
JOHANNESBURG-LE	AV	76,000	MCCOA	45.26	COP-ISD GENERAL	11.81	Due	573.99
M.CODE:	SEV	76,000	MONT CO SHERIFF	46.27	COP-ISD SP ED	38.44	Intrst	
			MSU EXTENSION	11.56	COP-ISD EX SP ED	29.19	Total	
			ALBERT TWP OPER	30.21	F/A REAL,ALBERT FI	235.99		

PROP. ADDR: 4567 JUDY AVE KAMINSKI RONALD ET AL  
T29N R1E SEC 27 LOT 15 LAKEVIEW MEADOWS SUB & 1/92 INT LOT # 1 2663 REYNOLDS CIRCLE  
COLUMBIAVILLE MI 48421

001-430-000-016-00 ----- 001-430-000-016-00 NO: 03061



CLASS: 401	PRE/MBT %	0	COUNTY ROADS	34.02	ALBERT ROADS	16.48	Tax	417.84
SCHOOL: 69030	TV	34,023	LIBRARY	20.41	ALBERT PARKS/CEM	17.01	W Admin	4.17
JOHANNESBURG-LE	AV	62,500	MCCOA	33.28	COP-ISD GENERAL	8.68	Due	422.01
M.CODE:	SEV	62,500	MONT CO SHERIFF	34.02	COP-ISD SP ED	28.26	Intrst	
			MSU EXTENSION	8.50	COP-ISD EX SP ED	21.46	Total	
			ALBERT TWP OPER	22.21	F/A REAL,ALBERT FI	173.51		

PROP. ADDR: 4555 JUDY AVE GREGORICH JOIE TRUST  
T29N R1E SEC 27 LOT 16 LAKEVIEW MEADOWS SUB & 1/92 INT LOT # 1 9506 PRINCE WILLIAM CT  
BRIGHTON MI 48114

001-430-000-017-00 ----- 001-430-000-017-00 NO: 03062



CLASS: 402	PRE/MBT %	0	COUNTY ROADS	1.98	ALBERT ROADS	0.96	Tax	24.32
SCHOOL: 69030	TV	1,984	LIBRARY	1.19	ALBERT PARKS/CEM	0.99	W Admin	0.24
JOHANNESBURG-LE	AV	2,200	MCCOA	1.94	COP-ISD GENERAL	0.50	Due	24.56
M.CODE:	SEV	2,200	MONT CO SHERIFF	1.98	COP-ISD SP ED	1.64	Intrst	
			MSU EXTENSION	0.49	COP-ISD EX SP ED	1.25	Total	
			ALBERT TWP OPER	1.29	F/A REAL,ALBERT FI	10.11		

PROP. ADDR: GREGORICH, JONATHAN & JOIE  
T29N R1E SEC 27 LOT 17 LAKEVIEW MEADOWS SUB & 1/92 INT LOT # 1 9506 PRINCE WILLIAM CT  
BRIGHTON MI 48114

001-430-000-018-00 ----- 001-430-000-018-00 NO: 03063



CLASS: 401	PRE/MBT %	0	COUNTY ROADS	16.44	ALBERT ROADS	7.96	Tax	201.89
SCHOOL: 69030	TV	16,440	LIBRARY	9.86	ALBERT PARKS/CEM	8.22	W Admin	2.01
JOHANNESBURG-LE	AV	35,400	MCCOA	16.08	COP-ISD GENERAL	4.19	Due	203.90
M.CODE:	SEV	35,400	MONT CO SHERIFF	16.44	COP-ISD SP ED	13.65	Intrst	
			MSU EXTENSION	4.11	COP-ISD EX SP ED	10.37	Total	
			ALBERT TWP OPER	10.73	F/A REAL,ALBERT FI	83.84		

PROP. ADDR: 4525 JUDY AVE ZICK THOMAS R & MARILYN L  
T29N R1E SEC 27 LOT 18 LAKEVIEW MEADOWS SUB & 1/92 INT LOT # 1 PO BOX 149  
LEWISTON MI 49756

ALBERT TOWNSHIP  
Real & Personal Property  
Spec. Population: Ad Valorem+Special Acts

Parcel # Valuations Tax Heading Amount Tax Heading Amount --- Totals ---  
001-430-000-019-00 ----- 001-430-000-019-00 NO: 03064



CLASS: 401	PRE/MBT %	0	COUNTY ROADS	17.34	ALBERT ROADS	8.40	Tax	212.94
SCHOOL: 69030	TV	17,340	LIBRARY	10.40	ALBERT PARKS/CEM	8.67	W Admin	2.12
JOHANNESBURG-LE	AV	28,100	MCCOA	16.96	COP-ISD GENERAL	4.42	Due	215.06
M.CODE: SEV		28,100	MONT CO SHERIFF	17.34	COP-ISD SP ED	14.40	Intrst	
			MSU EXTENSION	4.33	COP-ISD EX SP ED	10.93	Total	
			ALBERT TWP OPER	11.32	F/A REAL,ALBERT FI	88.43		

PROP. ADDR: 4503 JUDY AVE KINDER JOSEPH T  
T29N R1E SEC 27 LOT 19 LAKEVIEW MEADOWS SUB & 1/92 INT LOT # 1 12267 MENTZ  
ROMEO MI 48065

001-430-000-020-00 ----- 001-430-000-020-00 NO: 03065



CLASS: 402	PRE/MBT %	0	COUNTY ROADS	1.98	ALBERT ROADS	0.96	Tax	24.32
SCHOOL: 69030	TV	1,984	LIBRARY	1.19	ALBERT PARKS/CEM	0.99	W Admin	0.24
JOHANNESBURG-LE	AV	2,200	MCCOA	1.94	COP-ISD GENERAL	0.50	Due	24.56
M.CODE: SEV		2,200	MONT CO SHERIFF	1.98	COP-ISD SP ED	1.64	Intrst	
			MSU EXTENSION	0.49	COP-ISD EX SP ED	1.25	Total	
			ALBERT TWP OPER	1.29	F/A REAL,ALBERT FI	10.11		

PROP. ADDR: DANNUG CHRITOPHER & JOESPHINE H/W  
T29N R1E SEC 27 LOT 20 LAKEVIEW MEADOWS SUB & 1/92 INT LOT # 1 2282 ZENIA DR  
TROY MI 48083

001-430-000-021-00 ----- 001-430-000-021-00 NO: 03066



CLASS: 401	PRE/MBT %	100	COUNTY ROADS	8.34	ALBERT ROADS	4.04	Tax	102.44
SCHOOL: 69030	TV	8,344	LIBRARY	5.00	ALBERT PARKS/CEM	4.17	W Admin	1.02
JOHANNESBURG-LE	AV	14,800	MCCOA	8.16	COP-ISD GENERAL	2.13	Due	103.46
M.CODE: SEV		14,800	MONT CO SHERIFF	8.34	COP-ISD SP ED	6.93	Intrst	
			MSU EXTENSION	2.08	COP-ISD EX SP ED	5.26	Total	
			ALBERT TWP OPER	5.44	F/A REAL,ALBERT FI	42.55		

PROP. ADDR: JUDY AVE BARBEAU JOESPH A & DIANE M TRUST  
T29N R1E SEC 27 LOT 21 LAKEVIEW MEADOWS SUB & 1/92 INT LOT # 1 4486 GRANT DRIVE  
LEWISTON MI 49756

001-430-000-022-00 ----- 001-430-000-022-00 NO: 03067



CLASS: 401	PRE/MBT %	100	COUNTY ROADS	37.81	ALBERT ROADS	18.32	Tax	464.46
SCHOOL: 69030	TV	37,819	LIBRARY	22.69	ALBERT PARKS/CEM	18.90	W Admin	4.64
JOHANNESBURG-LE	AV	73,200	MCCOA	36.99	COP-ISD GENERAL	9.65	Due	469.10
M.CODE: SEV		73,200	MONT CO SHERIFF	37.81	COP-ISD SP ED	31.42	Intrst	
			MSU EXTENSION	9.45	COP-ISD EX SP ED	23.86	Total	
			ALBERT TWP OPER	24.69	F/A REAL,ALBERT FI	192.87		

PROP. ADDR: 4455 JUDY AVE KORICAN FRANK J & SHERRY M  
T29N R1E SEC 27 LOT 22 LAKEVIEW MEADOWS SUB & 1/92 INT LOT # 1 4455 JUDY AVE  
LEWISTON MI 49756

ALBERT TOWNSHIP  
Real & Personal Property  
Spec. Population: Ad Valorem+Special Acts

Parcel # Valuations Tax Heading Amount Tax Heading Amount --- Totals ---  
001-430-000-023-00 ----- 001-430-000-023-00 NO: 03068



CLASS: 401	PRE/MBT %	100	COUNTY ROADS	21.87	ALBERT ROADS	10.60	Tax	268.65
SCHOOL: 69030	TV	21,878	LIBRARY	13.12	ALBERT PARKS/CEM	10.93	W Admin	2.68
JOHANNESBURG-LE	AV	52,600	MCCOA	21.40	COP-ISD GENERAL	5.58	Due	271.33
M.CODE: CAPIT	SEV	52,600	MONT CO SHERIFF	21.87	COP-ISD SP ED	18.17	Intrst	
			MSU EXTENSION	5.46	COP-ISD EX SP ED	13.80	Total	
			ALBERT TWP OPER	14.28	F/A REAL,ALBERT FI	111.57		

PROP. ADDR: 4441 JUDY AVE SCOTT WENDY L  
T29N R1E SEC 27 LOT 23 LAKEVIEW MEADOWS SUB & 1/92 INT LOT # 1 4441 JUDY AVE  
LEWISTON MI 49756

001-430-000-024-00 ----- 001-430-000-024-00 NO: 03069



CLASS: 401	PRE/MBT %	100	COUNTY ROADS	0.00	ALBERT ROADS	0.00	Tax	0.00
SCHOOL: 69030	TV	34,090	LIBRARY	0.00	ALBERT PARKS/CEM	0.00	W Admin	0.00
JOHANNESBURG-LE	AV	68,300	MCCOA	0.00	COP-ISD GENERAL	0.00	Due	0.00
M.CODE:	SEV	68,300	MONT CO SHERIFF	0.00	COP-ISD SP ED	0.00	Intrst	
			MSU EXTENSION	0.00	COP-ISD EX SP ED	0.00	Total	
			ALBERT TWP OPER	0.00	F/A REAL,ALBERT FI	0.00		

PROP. ADDR: 4411 JUDY AVE MONTRY LINDA LEE L/E  
MAP NUM: 23BOR-V12 4411 JUDY AVENUE  
T29N R1E SEC 27 LOT 24 LAKEVIEW MEADOWS SUB & 1/92 INT LOT # 1 LEWISTON MI 49756

001-430-000-025-00 ----- 001-430-000-025-00 NO: 03070



CLASS: 401	PRE/MBT %	0	COUNTY ROADS	20.24	ALBERT ROADS	9.80	Tax	248.58
SCHOOL: 69030	TV	20,242	LIBRARY	12.14	ALBERT PARKS/CEM	10.12	W Admin	2.48
JOHANNESBURG-LE	AV	56,400	MCCOA	19.80	COP-ISD GENERAL	5.16	Due	251.06
M.CODE:	SEV	56,400	MONT CO SHERIFF	20.24	COP-ISD SP ED	16.81	Intrst	
			MSU EXTENSION	5.06	COP-ISD EX SP ED	12.77	Total	
			ALBERT TWP OPER	13.21	F/A REAL,ALBERT FI	103.23		

PROP. ADDR: 2701 KNEELAND ST SCHNEIDER JASON & KRISTY  
T29N R1E SEC 27 LOT 25 LAKEVIEW MEADOWS SUB 3338 GLACIER DRIVE  
LAKE ORION MI 48362

001-430-000-026-00 ----- 001-430-000-026-00 NO: 03071



CLASS: 401	PRE/MBT %	0	COUNTY ROADS	44.15	ALBERT ROADS	21.39	Tax	542.24
SCHOOL: 69030	TV	44,150	LIBRARY	26.49	ALBERT PARKS/CEM	22.07	W Admin	5.42
JOHANNESBURG-LE	AV	72,000	MCCOA	43.18	COP-ISD GENERAL	11.27	Due	547.66
M.CODE:	SEV	72,000	MONT CO SHERIFF	44.15	COP-ISD SP ED	36.68	Intrst	
			MSU EXTENSION	11.03	COP-ISD EX SP ED	27.85	Total	
			ALBERT TWP OPER	28.82	F/A REAL,ALBERT FI	225.16		

PROP. ADDR: 4405 JUDY AVE GIANINO JUDY L/E  
T29N R1E SEC 27 LOT 26 LAKEVIEW MEADOWS SUB 6964 W CHARLESTON DRIVE  
WASHINGTON MI 48095

ALBERT TOWNSHIP  
Real & Personal Property  
Spec. Population: Ad Valorem+Special Acts

Parcel # Valuations Tax Heading Amount Tax Heading Amount --- Totals ---  
001-430-000-027-01 ----- 001-430-000-027-01 NO: 03072



CLASS: 401	PRE/MBT %	0	COUNTY ROADS	34.91	ALBERT ROADS	16.91	Tax	428.74
SCHOOL: 69030	TV	34,910	LIBRARY	20.94	ALBERT PARKS/CEM	17.45	W Admin	4.28
JOHANNESBURG-LE	AV	53,100	MCCOA	34.14	COP-ISD GENERAL	8.91	Due	433.02
M.CODE: LERET	SEV	53,100	MONT CO SHERIFF	34.91	COP-ISD SP ED	29.00	Intrst	
			MSU EXTENSION	8.72	COP-ISD EX SP ED	22.02	Total	
DDA1			ALBERT TWP OPER	22.79	F/A REAL,ALBERT FI	178.04		

Capture: -3870  
PROP. ADDR: 4402 JUDY AVE RAYMOND JERAMY R & LISA MARIE  
MAP NUM: RESIDENCE HABITAT FOR HUMANITY  
OWNER.....: RAYMOND JERAMY R & LISA MARIE 618 S CREYTS SUITE C  
T29N R1E SEC 27 LOTS 27-28 LAKEVIEW MEADOWS SUB LANSING MI 48917

001-430-000-029-00 ----- 001-430-000-029-00 NO: 03073



CLASS: 402	PRE/MBT %	0	COUNTY ROADS	1.98	ALBERT ROADS	0.96	Tax	24.32
SCHOOL: 69030	TV	1,984	LIBRARY	1.19	ALBERT PARKS/CEM	0.99	W Admin	0.24
JOHANNESBURG-LE	AV	2,200	MCCOA	1.94	COP-ISD GENERAL	0.50	Due	24.56
M.CODE:	SEV	2,200	MONT CO SHERIFF	1.98	COP-ISD SP ED	1.64	Intrst	
			MSU EXTENSION	0.49	COP-ISD EX SP ED	1.25	Total	
			ALBERT TWP OPER	1.29	F/A REAL,ALBERT FI	10.11		

PROP. ADDR: JUDY AVE NOVAK DOUGLAS & ROBERTA  
MAP NUM: VACANT PARCEL 54815 OLNEY ROAD  
T29N R1E SEC 27 LOT 29 LAKEVIEW MEADOWS SUB & 1/92 INT LOT # 1 LEONIDAS MI 49066

001-430-000-030-00 ----- 001-430-000-030-00 NO: 03074



CLASS: 402	PRE/MBT %	0	COUNTY ROADS	1.98	ALBERT ROADS	0.96	Tax	24.32
SCHOOL: 69030	TV	1,984	LIBRARY	1.19	ALBERT PARKS/CEM	0.99	W Admin	0.24
JOHANNESBURG-LE	AV	2,200	MCCOA	1.94	COP-ISD GENERAL	0.50	Due	24.56
M.CODE:	SEV	2,200	MONT CO SHERIFF	1.98	COP-ISD SP ED	1.64	Intrst	
			MSU EXTENSION	0.49	COP-ISD EX SP ED	1.25	Total	
			ALBERT TWP OPER	1.29	F/A REAL,ALBERT FI	10.11		

PROP. ADDR: JUDY AVE NOVAK DOUGLAS & ROBERTA  
MAP NUM: VACANT PARCEL 54815 OLNEY RD  
T29N R1E SEC 27 LOT 30 LAKEVIEW MEADOWS SUB & 1/92 INT LOT # 1 LEONIDAS MI 49066



ALBERT TOWNSHIP  
Real & Personal Property  
Spec. Population: Ad Valorem+Special Acts

Parcel # Valuations Tax Heading Amount Tax Heading Amount --- Totals ---  
001-430-000-031-01 ----- 001-430-000-031-01 NO: 03075



CLASS	PRE/MBT %	Valuations	Tax Heading	Amount	Tax Heading	Amount		Totals
401	100	100	COUNTY ROADS	59.83	ALBERT ROADS	28.99	Tax	734.88
SCHOOL: 69030	TV	59,835	LIBRARY	35.90	ALBERT PARKS/CEM	29.91	W Admin	7.34
JOHANNESBURG-LE	AV	112,500	MCCOA	58.53	COP-ISD GENERAL	15.27	Due	742.22
M.CODE: SEV	112,500	MONT CO SHERIFF	59.83	COP-ISD SP ED	49.71	Intrst		
		MSU EXTENSION	14.95	COP-ISD EX SP ED	37.74	Total		
		ALBERT TWP OPER	39.07	F/A REAL,ALBERT FI	305.15			

PROP. ADDR: 4480 JUDY AVE DAMER MATTHEW & LINDA  
MAP NUM: RESIDENCE 4480 JUDY  
T29N R1E SEC 27 LOTS 31-32-33 LAKEVIEW MEADOWS SUB ALSO 3/92 LEWISTON MI 49756  
INT LOT # 1

001-430-000-034-00 ----- 001-430-000-034-00 NO: 03076



CLASS	PRE/MBT %	Valuations	Tax Heading	Amount	Tax Heading	Amount		Totals
401	100	100	COUNTY ROADS	70.61	ALBERT ROADS	34.21	Tax	867.24
SCHOOL: 69030	TV	70,610	LIBRARY	42.36	ALBERT PARKS/CEM	35.30	W Admin	8.67
JOHANNESBURG-LE	AV	104,500	MCCOA	69.07	COP-ISD GENERAL	18.02	Due	875.91
M.CODE: CAPIT SEV	104,500	MONT CO SHERIFF	70.61	COP-ISD SP ED	58.66	Intrst		
		MSU EXTENSION	17.65	COP-ISD EX SP ED	44.54	Total		
		ALBERT TWP OPER	46.10	F/A REAL,ALBERT FI	360.11			

PROP. ADDR: 4510 JUDY AVE CRANE STEFAN D & STACY H/W  
MAP NUM: RESIDENCE 4510 JUDY AVE  
T29N R1E SEC 27 LOT 34 LAKEVIEW MEADOWS SUB & 1/92 INT LOT # 1 LEWISTON MI 49756

001-430-000-035-00 ----- 001-430-000-035-00 NO: 03077



CLASS	PRE/MBT %	Valuations	Tax Heading	Amount	Tax Heading	Amount		Totals
401	100	100	COUNTY ROADS	30.06	ALBERT ROADS	14.56	Tax	369.22
SCHOOL: 69030	TV	30,065	LIBRARY	18.03	ALBERT PARKS/CEM	15.03	W Admin	3.69
JOHANNESBURG-LE	AV	44,000	MCCOA	29.40	COP-ISD GENERAL	7.67	Due	372.91
M.CODE: SEV	44,000	MONT CO SHERIFF	30.06	COP-ISD SP ED	24.98	Intrst		
		MSU EXTENSION	7.51	COP-ISD EX SP ED	18.96	Total		
		ALBERT TWP OPER	19.63	F/A REAL,ALBERT FI	153.33			

PROP. ADDR: 4536 JUDY AVE ALLAN VICTORIA L/E  
MAP NUM: RESIDENCE 374 WEST MAIN STREET  
T29N R1E SEC 27 LOT 35 LAKEVIEW MEADOWS SUB & 1/92 INT LOT # 1 VANDERBILT MI 49795

ALBERT TOWNSHIP  
Real & Personal Property  
Spec. Population: Ad Valorem+Special Acts

Parcel # Valuations Tax Heading Amount Tax Heading Amount --- Totals ---  
001-430-000-036-00 ----- 001-430-000-036-00 NO: 03078



CLASS	PRE/MBT %	Valuations	Tax Heading	Amount	Tax Heading	Amount		Totals
401	0		COUNTY ROADS	26.05	ALBERT ROADS	12.62	Tax	319.95
SCHOOL: 69030	TV	26,051	LIBRARY	15.63	ALBERT PARKS/CEM	13.02	W Admin	3.19
JOHANNESBURG-LE AV	AV	52,700	MCCOA	25.48	COP-ISD GENERAL	6.65	Due	323.14
M.CODE: SEV	SEV	52,700	MONT CO SHERIFF	26.05	COP-ISD SP ED	21.64	Intrst	
			MSU EXTENSION	6.51	COP-ISD EX SP ED	16.43	Total	
			ALBERT TWP OPER	17.01	F/A REAL,ALBERT FI	132.86		

PROP. ADDR: 4554 JUDY AVE GALLAWAY FAMILY TRUST  
MAP NUM: RESIDENCE PO BOX 682  
T29N R1E SEC 27 LOT 36 LAKEVIEW MEADOWS SUB & 1/92 INT LOT # 1 LEWISTON MI 49756

001-430-000-037-00 ----- 001-430-000-037-00 NO: 03079



CLASS	PRE/MBT %	Valuations	Tax Heading	Amount	Tax Heading	Amount		Totals
401	100		COUNTY ROADS	38.61	ALBERT ROADS	18.71	Tax	474.25
SCHOOL: 69030	TV	38,616	LIBRARY	23.16	ALBERT PARKS/CEM	19.30	W Admin	4.74
JOHANNESBURG-LE AV	AV	64,500	MCCOA	37.77	COP-ISD GENERAL	9.85	Due	478.99
M.CODE: RIGHI SEV	SEV	64,500	MONT CO SHERIFF	38.61	COP-ISD SP ED	32.08	Intrst	
			MSU EXTENSION	9.65	COP-ISD EX SP ED	24.36	Total	
			ALBERT TWP OPER	25.21	F/A REAL,ALBERT FI	196.94		

PROP. ADDR: 4566 JUDY AVE OSWALD EARL D & SIELOFF HAROLD W  
MAP NUM: RESIDENCE 4566 JUDY AVE  
T29N R1E SEC 27 LOTS 37 & 38 LAKEVIEW MEADOWS SUB & 2/92 INT LEWISTON MI 49756  
IN LOT # 1

001-430-000-039-00 ----- 001-430-000-039-00 NO: 03080



CLASS	PRE/MBT %	Valuations	Tax Heading	Amount	Tax Heading	Amount		Totals
402	0		COUNTY ROADS	1.98	ALBERT ROADS	0.96	Tax	24.32
SCHOOL: 69030	TV	1,984	LIBRARY	1.19	ALBERT PARKS/CEM	0.99	W Admin	0.24
JOHANNESBURG-LE AV	AV	2,200	MCCOA	1.94	COP-ISD GENERAL	0.50	Due	24.56
M.CODE: SEV	SEV	2,200	MONT CO SHERIFF	1.98	COP-ISD SP ED	1.64	Intrst	
			MSU EXTENSION	0.49	COP-ISD EX SP ED	1.25	Total	
DDA1			ALBERT TWP OPER	1.29	F/A REAL,ALBERT FI	10.11		

Capture: -4596  
PROP. ADDR: KNEELAND ST RENDER TOMMEE E & WENDY K  
MAP NUM: VACANT PARCEL 5981 STICKFORD RD  
T29N R1E SEC 27 LOT 39 LAKEVIEW MEADOWS SUB # 1 LEWISTON MI 49756

ALBERT TOWNSHIP  
Real & Personal Property  
Spec. Population: Ad Valorem+Special Acts

Parcel # Valuations Tax Heading Amount Tax Heading Amount --- Totals ---  
001-430-000-040-00 ----- 001-430-000-040-00 NO: 03081



CLASS: 402	PRE/MBT %	0	COUNTY ROADS	1.98	ALBERT ROADS	0.96	Tax	24.32
SCHOOL: 69030	TV	1,984	LIBRARY	1.19	ALBERT PARKS/CEM	0.99	W Admin	0.24
JOHANNESBURG-LE AV		2,200	MCCOA	1.94	COP-ISD GENERAL	0.50	Due	24.56
M.CODE: SEV		2,200	MONT CO SHERIFF	1.98	COP-ISD SP ED	1.64	Intrst	
			MSU EXTENSION	0.49	COP-ISD EX SP ED	1.25	Total	
DDA1			ALBERT TWP OPER	1.29	F/A REAL,ALBERT FI	10.11		

Capture: -4596  
PROP. ADDR: KNEELAND ST  
MAP NUM: VACANT PARCEL  
T29N R1E SEC 27 LOT 40 LAKEVIEW MEADOWS SUB # 1  
RENDER TOMMEE E & WENDY K  
5981 STICKFORD RD  
LEWISTON MI 49756

001-430-000-041-00 ----- 001-430-000-041-00 NO: 03082



CLASS: 402	PRE/MBT %	0	COUNTY ROADS	1.98	ALBERT ROADS	0.96	Tax	24.32
SCHOOL: 69030	TV	1,984	LIBRARY	1.19	ALBERT PARKS/CEM	0.99	W Admin	0.24
JOHANNESBURG-LE AV		2,200	MCCOA	1.94	COP-ISD GENERAL	0.50	Due	24.56
M.CODE: SEV		2,200	MONT CO SHERIFF	1.98	COP-ISD SP ED	1.64	Intrst	
			MSU EXTENSION	0.49	COP-ISD EX SP ED	1.25	Total	
DDA1			ALBERT TWP OPER	1.29	F/A REAL,ALBERT FI	10.11		

Capture: -4596  
PROP. ADDR: KNEELAND ST  
MAP NUM: VACANT PARCEL  
T29N R1E SEC 27 LOT 41 LAKEVIEW MEADOWS SUB # 1  
RENDER TOMMEE E & WENDY  
5981 STICKFORD RD  
LEWISTON MI 49756

001-430-000-042-00 ----- 001-430-000-042-00 NO: 03083



CLASS: 402	PRE/MBT %	0	COUNTY ROADS	1.98	ALBERT ROADS	0.96	Tax	24.32
SCHOOL: 69030	TV	1,984	LIBRARY	1.19	ALBERT PARKS/CEM	0.99	W Admin	0.24
JOHANNESBURG-LE AV		2,200	MCCOA	1.94	COP-ISD GENERAL	0.50	Due	24.56
M.CODE: SEV		2,200	MONT CO SHERIFF	1.98	COP-ISD SP ED	1.64	Intrst	
			MSU EXTENSION	0.49	COP-ISD EX SP ED	1.25	Total	
DDA1			ALBERT TWP OPER	1.29	F/A REAL,ALBERT FI	10.11		

Capture: -4596  
PROP. ADDR: KNEELAND ST  
MAP NUM: VACANT PARCEL  
T29N R1E SEC 27 LOT 42 LAKEVIEW MEADOWS SUB # 1  
RENDER TOMMEE E & WENDY  
5981 STICKFORD RD  
LEWISTON MI 49756

001-430-000-043-00 ----- 001-430-000-043-00 NO: 03084



CLASS: 402	PRE/MBT %	0	COUNTY ROADS	1.98	ALBERT ROADS	0.96	Tax	24.32
SCHOOL: 69030	TV	1,984	LIBRARY	1.19	ALBERT PARKS/CEM	0.99	W Admin	0.24
JOHANNESBURG-LE AV		2,200	MCCOA	1.94	COP-ISD GENERAL	0.50	Due	24.56
M.CODE: SEV		2,200	MONT CO SHERIFF	1.98	COP-ISD SP ED	1.64	Intrst	
			MSU EXTENSION	0.49	COP-ISD EX SP ED	1.25	Total	
DDA1			ALBERT TWP OPER	1.29	F/A REAL,ALBERT FI	10.11		

Capture: -687  
PROP. ADDR: KNEELAND ST  
MAP NUM: VACANT PARCEL  
T29N R1E SEC 27 LOT 43 LAKEVIEW MEADOWS SUB # 1  
VETRANO JULIANNA D  
PO BOX 853  
LEWISTON MI 49756

ALBERT TOWNSHIP  
Real & Personal Property  
Spec. Population: Ad Valorem+Special Acts

Parcel # Valuations Tax Heading Amount Tax Heading Amount --- Totals ---  
001-430-000-044-00 ----- 001-430-000-044-00 NO: 03085



CLASS	PRE/MBT %	Tax Heading	Amount	Tax Heading	Amount		Totals
402	0	COUNTY ROADS	19.21	ALBERT ROADS	9.31	Tax	235.95
SCHOOL: 69030	TV	LIBRARY	11.52	ALBERT PARKS/CEM	9.60	W Admin	2.35
JOHANNESBURG-LE AV	20,200	MCCOA	18.79	COP-ISD GENERAL	4.90	Due	238.30
M.CODE: SEV	20,200	MONT CO SHERIFF	19.21	COP-ISD SP ED	15.96	Intrst	
		MSU EXTENSION	4.80	COP-ISD EX SP ED	12.12	Total	
DDA1		ALBERT TWP OPER	12.54	F/A REAL,ALBERT FI	97.99		

Capture: -688  
PROP. ADDR: 2711 KNEELAND ST VETRANO JULIANNA D  
MAP NUM: SKIPS AUTO PO BOX 853  
T29N R1E SEC 27 LOT 44 LAKEVIEW MEADOWS SUB # 1 LEWISTON MI 49756

001-430-000-045-00 ----- 001-430-000-045-00 NO: 03086



CLASS	PRE/MBT %	Tax Heading	Amount	Tax Heading	Amount		Totals
401	0	COUNTY ROADS	18.19	ALBERT ROADS	8.81	Tax	223.40
SCHOOL: 69030	TV	LIBRARY	10.91	ALBERT PARKS/CEM	9.09	W Admin	2.23
JOHANNESBURG-LE AV	23,900	MCCOA	17.79	COP-ISD GENERAL	4.64	Due	225.63
M.CODE: SEV	23,900	MONT CO SHERIFF	18.19	COP-ISD SP ED	15.11	Intrst	
		MSU EXTENSION	4.54	COP-ISD EX SP ED	11.47	Total	
DDA1		ALBERT TWP OPER	11.88	F/A REAL,ALBERT FI	92.78		

Capture: -3043  
PROP. ADDR: KNEELAND ST VANCOILLIE BRADLEY  
MAP NUM: COMMERCIAL GARAGE VANCOILLIE BRENDA  
T29N R1E SEC 27 LOT 45 LAKEVIEW MEADOWS SUB # 1 PO BOX 663  
LEWISTON MI 49756

001-430-000-046-00 ----- 001-430-000-046-00 NO: 03087



CLASS	PRE/MBT %	Tax Heading	Amount	Tax Heading	Amount		Totals
402	0	COUNTY ROADS	1.98	ALBERT ROADS	0.96	Tax	24.32
SCHOOL: 69030	TV	LIBRARY	1.19	ALBERT PARKS/CEM	0.99	W Admin	0.24
JOHANNESBURG-LE AV	2,200	MCCOA	1.94	COP-ISD GENERAL	0.50	Due	24.56
M.CODE: SEV	2,200	MONT CO SHERIFF	1.98	COP-ISD SP ED	1.64	Intrst	
		MSU EXTENSION	0.49	COP-ISD EX SP ED	1.25	Total	
DDA1		ALBERT TWP OPER	1.29	F/A REAL,ALBERT FI	10.11		

Capture: -4596  
PROP. ADDR: KNEELAND ST VANCOILLIE BRADLEY  
MAP NUM: VACANT PARCEL VANCOILLIE BRENDA  
T29N R1E SEC 27 LOT 46 LAKEVIEW MEADOWS SUB # 1 PO BOX 663  
LEWISTON MI 49756

ALBERT TOWNSHIP  
Real & Personal Property  
Spec. Population: Ad Valorem+Special Acts

Parcel # Valuations Tax Heading Amount Tax Heading Amount --- Totals ---  
001-430-000-047-00 ----- 001-430-000-047-00 NO: 03088



CLASS: 402	PRE/MBT %	0	COUNTY ROADS	3.00	ALBERT ROADS	1.45	Tax	36.82
SCHOOL: 69030	TV	3,000	LIBRARY	1.80	ALBERT PARKS/CEM	1.50	W Admin	0.36
JOHANNESBURG-LE AV		3,000	MCCOA	2.93	COP-ISD GENERAL	0.76	Due	37.18
M.CODE: SEV		3,000	MONT CO SHERIFF	3.00	COP-ISD SP ED	2.49	Intrst	
			MSU EXTENSION	0.75	COP-ISD EX SP ED	1.89	Total	
DDA1			ALBERT TWP OPER	1.95	F/A REAL,ALBERT FI	15.30		

Capture: -5773  
PROP. ADDR: KNEELAND ST  
MAP NUM: VACANT PARCEL  
T29N R1E SEC 27 LOT 47 LAKEVIEW MEADOWS SUB # 1  
KLEIN BROTHERS HOLDINGS LLC  
2400 E BUNO RD  
MILFORD MI 48381

001-430-000-048-00 ----- 001-430-000-048-00 NO: 03089



CLASS: 402	PRE/MBT %	0	COUNTY ROADS	3.00	ALBERT ROADS	1.45	Tax	36.82
SCHOOL: 69030	TV	3,000	LIBRARY	1.80	ALBERT PARKS/CEM	1.50	W Admin	0.36
JOHANNESBURG-LE AV		3,000	MCCOA	2.93	COP-ISD GENERAL	0.76	Due	37.18
M.CODE: SEV		3,000	MONT CO SHERIFF	3.00	COP-ISD SP ED	2.49	Intrst	
			MSU EXTENSION	0.75	COP-ISD EX SP ED	1.89	Total	
DDA1			ALBERT TWP OPER	1.95	F/A REAL,ALBERT FI	15.30		

Capture: -486  
PROP. ADDR: KNEELAND ST  
MAP NUM: VACANT PARCEL  
T29N R1E SEC 27 LOT 48 LAKEVIEW MEADOWS SUB # 1  
SZEDELY DANIELLE 25% HARDY NICHOLAS  
HARDY MITCHELL 25%, HARDY KELSEY 25  
3111 WALTON RD  
KINGSLEY MI 49649

001-430-000-049-00 ----- 001-430-000-049-00 NO: 03090



CLASS: 402	PRE/MBT %	100	COUNTY ROADS	2.73	ALBERT ROADS	1.32	Tax	33.49
SCHOOL: 69030	TV	2,730	LIBRARY	1.63	ALBERT PARKS/CEM	1.36	W Admin	0.33
JOHANNESBURG-LE AV		3,000	MCCOA	2.67	COP-ISD GENERAL	0.69	Due	33.82
M.CODE: COREL	SEV	3,000	MONT CO SHERIFF	2.73	COP-ISD SP ED	2.26	Intrst	
			MSU EXTENSION	0.68	COP-ISD EX SP ED	1.72	Total	
			ALBERT TWP OPER	1.78	F/A REAL,ALBERT FI	13.92		

PROP. ADDR:  
T29N R1E SEC 27 LOT 49 LAKEVIEW MEADOWS SUB # 1 & 1/92 INT LOT  
# 1  
MARTIN JOSEPH ALAN WAYNE  
2750 GREGORY ST  
LEWISTON MI 49756

ALBERT TOWNSHIP  
Real & Personal Property  
Spec. Population: Ad Valorem+Special Acts

Parcel # Valuations Tax Heading Amount Tax Heading Amount --- Totals ---  
001-430-000-050-00 ----- 001-430-000-050-00 NO: 03091



CLASS: 401	PRE/MBT %	100	COUNTY ROADS	36.75	ALBERT ROADS	17.80	Tax	451.34
SCHOOL: 69030	TV	36,750	LIBRARY	22.05	ALBERT PARKS/CEM	18.37	W Admin	4.51
JOHANNESBURG-LE	AV	62,200	MCCOA	35.94	COP-ISD GENERAL	9.38	Due	455.85
M.CODE: COREL	SEV	62,200	MONT CO SHERIFF	36.75	COP-ISD SP ED	30.53	Intrst	
			MSU EXTENSION	9.18	COP-ISD EX SP ED	23.18	Total	
			ALBERT TWP OPER	23.99	F/A REAL,ALBERT FI	187.42		

PROP. ADDR: 2750 GREGORY ST MARTIN JOSEPH ALAN WAYNE  
T29N R1E SEC 27 LOT 50 LAKEVIEW MEADOWS SUB # 1 & 1/92 INT LOT 2750 GREGORY ST  
# 1 LEWISTON MI 49756

001-430-000-051-00 ----- 001-430-000-051-00 NO: 03092



CLASS: 402	PRE/MBT %	100	COUNTY ROADS	1.98	ALBERT ROADS	0.96	Tax	24.32
SCHOOL: 69030	TV	1,984	LIBRARY	1.19	ALBERT PARKS/CEM	0.99	W Admin	0.24
JOHANNESBURG-LE	AV	2,200	MCCOA	1.94	COP-ISD GENERAL	0.50	Due	24.56
M.CODE: COREL	SEV	2,200	MONT CO SHERIFF	1.98	COP-ISD SP ED	1.64	Intrst	
			MSU EXTENSION	0.49	COP-ISD EX SP ED	1.25	Total	
			ALBERT TWP OPER	1.29	F/A REAL,ALBERT FI	10.11		

PROP. ADDR: MARTIN JOSEPH ALAN WAYNE  
T29N R1E SEC 27 LOT 51 LAKEVIEW MEADOWS SUB # 1 & 1/92 INT LOT 2750 GREGORY ST  
# 1 LEWISTON MI 49756

001-430-000-052-00 ----- 001-430-000-052-00 NO: 03093



CLASS: 401	PRE/MBT %	100	COUNTY ROADS	28.92	ALBERT ROADS	14.01	Tax	355.23
SCHOOL: 69030	TV	28,926	LIBRARY	17.35	ALBERT PARKS/CEM	14.46	W Admin	3.55
JOHANNESBURG-LE	AV	46,600	MCCOA	28.29	COP-ISD GENERAL	7.38	Due	358.78
M.CODE: CAPIT	SEV	46,600	MONT CO SHERIFF	28.92	COP-ISD SP ED	24.03	Intrst	
			MSU EXTENSION	7.23	COP-ISD EX SP ED	18.24	Total	
			ALBERT TWP OPER	18.88	F/A REAL,ALBERT FI	147.52		

PROP. ADDR: 2730 GREGORY ST BENNETT ANNA B  
T29N R1E SEC 27 LOT 52 LAKEVIEW MEADOWS SUB # 1 & 1/92 INT LOT 2730 GREGORY ST  
# 1 LEWISTON MI 49756

001-430-000-053-00 ----- 001-430-000-053-00 NO: 03094



CLASS: 401	PRE/MBT %	0	COUNTY ROADS	31.11	ALBERT ROADS	15.07	Tax	382.10
SCHOOL: 69030	TV	31,114	LIBRARY	18.66	ALBERT PARKS/CEM	15.55	W Admin	3.82
JOHANNESBURG-LE	AV	47,300	MCCOA	30.43	COP-ISD GENERAL	7.94	Due	385.92
M.CODE:	SEV	47,300	MONT CO SHERIFF	31.11	COP-ISD SP ED	25.85	Intrst	
			MSU EXTENSION	7.77	COP-ISD EX SP ED	19.62	Total	
			ALBERT TWP OPER	20.31	F/A REAL,ALBERT FI	158.68		

PROP. ADDR: 2716 GREGORY ST SRODAWA ALAN M & SAUNDRA A  
T29N R1E SEC 27 LOT 53 LAKEVIEW MEADOWS SUB # 1 & 1/92 INT LOT 1153 WHITTIER  
# 1 GROSSE POINTE PARK MI 48230

ALBERT TOWNSHIP  
Real & Personal Property  
Spec. Population: Ad Valorem+Special Acts

Parcel # Valuations Tax Heading Amount Tax Heading Amount --- Totals ---  
001-430-000-054-01 ----- 001-430-000-054-01 NO: 03095



CLASS: 401	PRE/MBT %	0	COUNTY ROADS	32.77	ALBERT ROADS	15.88	Tax	402.52
SCHOOL: 69030	TV	32,775	LIBRARY	19.66	ALBERT PARKS/CEM	16.38	W Admin	4.02
JOHANNESBURG-LE	AV	62,300	MCCOA	32.06	COP-ISD GENERAL	8.36	Due	406.54
M.CODE: SEV		62,300	MONT CO SHERIFF	32.77	COP-ISD SP ED	27.23	Intrst	
			MSU EXTENSION	8.19	COP-ISD EX SP ED	20.67	Total	
			ALBERT TWP OPER	21.40	F/A REAL,ALBERT FI	167.15		

PROP. ADDR: 2700 GREGORY ST  
T29N R1E SEC 27 LOT 54 & 55 LAKEVIEW MEADOWS SUB # 1 & 2/92  
INT LOT #1

OWENS CARL L  
2180 WELLS ROAD  
DUNDEE MI 48131

001-430-000-056-00 ----- 001-430-000-056-00 NO: 03096



CLASS: 401	PRE/MBT %	100	COUNTY ROADS	35.52	ALBERT ROADS	17.21	Tax	436.29
SCHOOL: 69030	TV	35,525	LIBRARY	21.31	ALBERT PARKS/CEM	17.76	W Admin	4.36
JOHANNESBURG-LE	AV	67,500	MCCOA	34.75	COP-ISD GENERAL	9.06	Due	440.65
M.CODE: SEV		67,500	MONT CO SHERIFF	35.52	COP-ISD SP ED	29.51	Intrst	
			MSU EXTENSION	8.88	COP-ISD EX SP ED	22.41	Total	
			ALBERT TWP OPER	23.19	F/A REAL,ALBERT FI	181.17		

PROP. ADDR: 2670 GREGORY ST  
T29N R1E SEC 27 LOT 56 LAKEVIEW MEADOWS SUB # 1 & 1/92 INT LOT  
# 1

RECKART JOHN W & SHARON L  
P O BOX 82  
LEWISTON MI 49756

001-430-000-057-00 ----- 001-430-000-057-00 NO: 03097



CLASS: 402	PRE/MBT %	0	COUNTY ROADS	1.98	ALBERT ROADS	0.96	Tax	24.32
SCHOOL: 69030	TV	1,984	LIBRARY	1.19	ALBERT PARKS/CEM	0.99	W Admin	0.24
JOHANNESBURG-LE	AV	2,200	MCCOA	1.94	COP-ISD GENERAL	0.50	Due	24.56
M.CODE: COREL	SEV	2,200	MONT CO SHERIFF	1.98	COP-ISD SP ED	1.64	Intrst	
			MSU EXTENSION	0.49	COP-ISD EX SP ED	1.25	Total	
			ALBERT TWP OPER	1.29	F/A REAL,ALBERT FI	10.11		

PROP. ADDR: GREGORY ST  
T29N R1E SEC 27 LOT 57 LAKEVIEW MEADOWS SUB # 1 & 1/92 INT LOT  
# 1

CHANEY JONATHAN  
1309 DEER CREEK TR  
GRAND BLANC MI 48439

001-430-000-058-00 ----- 001-430-000-058-00 NO: 03098



CLASS: 401	PRE/MBT %	0	COUNTY ROADS	26.68	ALBERT ROADS	12.93	Tax	327.73
SCHOOL: 69030	TV	26,686	LIBRARY	16.01	ALBERT PARKS/CEM	13.34	W Admin	3.27
JOHANNESBURG-LE	AV	53,000	MCCOA	26.10	COP-ISD GENERAL	6.81	Due	331.00
M.CODE: COREL	SEV	53,000	MONT CO SHERIFF	26.68	COP-ISD SP ED	22.17	Intrst	
			MSU EXTENSION	6.67	COP-ISD EX SP ED	16.83	Total	
			ALBERT TWP OPER	17.42	F/A REAL,ALBERT FI	136.09		

PROP. ADDR: 2640 GREGORY ST  
T29N R1E SEC 27 LOT 58 LAKEVIEW MEADOWS SUB # 1 & 1/92 INT IN  
LOT # 1

CHANEY JONATHAN  
1309 DEER CREEK TR  
GRAND BLANC MI 48439

ALBERT TOWNSHIP  
Real & Personal Property  
Spec. Population: Ad Valorem+Special Acts

Parcel # Valuations Tax Heading Amount Tax Heading Amount --- Totals ---  
001-430-000-059-00 ----- 001-430-000-059-00 NO: 03099



CLASS: 402	PRE/MBT %	100	COUNTY ROADS	1.98	ALBERT ROADS	0.96	Tax	24.32
SCHOOL: 69030	TV	1,984	LIBRARY	1.19	ALBERT PARKS/CEM	0.99	W Admin	0.24
JOHANNESBURG-LE	AV	2,200	MCCOA	1.94	COP-ISD GENERAL	0.50	Due	24.56
M.CODE:	SEV	2,200	MONT CO SHERIFF	1.98	COP-ISD SP ED	1.64	Intrst	
			MSU EXTENSION	0.49	COP-ISD EX SP ED	1.25	Total	
			ALBERT TWP OPER	1.29	F/A REAL,ALBERT FI	10.11		

PROP. ADDR: 2641 GREGORY ST PLawecki Nancy L/E  
T29N R1E SEC 27 LOT 59 LAKEVIEW MEADOWS SUB # 1 & 1/92 INT LOT 2641 GREGORY ST  
# 1 LEWISTON MI 49756

001-430-000-060-00 ----- 001-430-000-060-00 NO: 03100



CLASS: 401	PRE/MBT %	100	COUNTY ROADS	55.78	ALBERT ROADS	27.03	Tax	685.15
SCHOOL: 69030	TV	55,786	LIBRARY	33.47	ALBERT PARKS/CEM	27.89	W Admin	6.85
JOHANNESBURG-LE	AV	67,200	MCCOA	54.56	COP-ISD GENERAL	14.24	Due	692.00
M.CODE:	SEV	67,200	MONT CO SHERIFF	55.78	COP-ISD SP ED	46.35	Intrst	
			MSU EXTENSION	13.94	COP-ISD EX SP ED	35.19	Total	
			ALBERT TWP OPER	36.42	F/A REAL,ALBERT FI	284.50		

PROP. ADDR: 2641 GREGORY ST PLawecki Nancy L/E  
T29N R1E SEC 27 LOT 60 LAKEVIEW MEADOWS SUB # 1 & 1/92 INT LOT 2641 GREGORY ST  
# 1 LEWISTON MI 49756

001-430-000-061-00 ----- 001-430-000-061-00 NO: 03101



CLASS: 401	PRE/MBT %	0	COUNTY ROADS	42.69	ALBERT ROADS	20.68	Tax	524.33
SCHOOL: 69030	TV	42,694	LIBRARY	25.61	ALBERT PARKS/CEM	21.34	W Admin	5.24
JOHANNESBURG-LE	AV	59,700	MCCOA	41.76	COP-ISD GENERAL	10.89	Due	529.57
M.CODE:	SEV	59,700	MONT CO SHERIFF	42.69	COP-ISD SP ED	35.47	Intrst	
			MSU EXTENSION	10.67	COP-ISD EX SP ED	26.93	Total	
			ALBERT TWP OPER	27.87	F/A REAL,ALBERT FI	217.73		

PROP. ADDR: 2669 GREGORY ST HODGE RANDAL & HODGE ROY  
T29N R1E SEC 27 LOTS 61-62 LAKEVIEW MEADOWS SUB #1 & 2/92 INT 12348 AVERILL DRIVE  
LOT # 1 STERLING HEIGHTS MI 48313

001-430-000-063-00 ----- 001-430-000-063-00 NO: 03102



CLASS: 401	PRE/MBT %	0	COUNTY ROADS	19.09	ALBERT ROADS	9.25	Tax	234.50
SCHOOL: 69030	TV	19,098	LIBRARY	11.45	ALBERT PARKS/CEM	9.54	W Admin	2.34
JOHANNESBURG-LE	AV	48,300	MCCOA	18.68	COP-ISD GENERAL	4.87	Due	236.84
M.CODE:	SEV	48,300	MONT CO SHERIFF	19.09	COP-ISD SP ED	15.86	Intrst	
			MSU EXTENSION	4.77	COP-ISD EX SP ED	12.04	Total	
			ALBERT TWP OPER	12.47	F/A REAL,ALBERT FI	97.39		

PROP. ADDR: 2697 GREGORY ST TATOMIR JOANNA & JENNIFER  
T29N R1E SEC 27 LOT 63 LAKEVIEW MEADOWS SUB # 1 & 1/92 INT LOT P O BOX 402  
# 1 LEWISTON MI 49756



ALBERT TOWNSHIP  
Real & Personal Property  
Spec. Population: Ad Valorem+Special Acts

Parcel # Valuations Tax Heading Amount Tax Heading Amount --- Totals ---  
001-430-000-064-00 ----- 001-430-000-064-00 NO: 03103



CLASS: 402	PRE/MBT %	0	COUNTY ROADS	1.99	ALBERT ROADS	0.96	Tax	24.43
SCHOOL: 69030	TV	1,995	LIBRARY	1.19	ALBERT PARKS/CEM	0.99	W Admin	0.24
JOHANNESBURG-LE	AV	2,200	MCCOA	1.95	COP-ISD GENERAL	0.50	Due	24.67
M.CODE: COREL	SEV	2,200	MONT CO SHERIFF	1.99	COP-ISD SP ED	1.65	Intrst	
			MSU EXTENSION	0.49	COP-ISD EX SP ED	1.25	Total	
			ALBERT TWP OPER	1.30	F/A REAL,ALBERT FI	10.17		

PROP. ADDR: REED ROBERT M & SYDNEE H/W  
T29N R1E SEC 27 LOT 64 LAKEVIEW MEADOWS SUB # 1 & 1/92 INT LOT 7036 SEALAWN DR  
# 1 SPRING HILL FL 34606

001-430-000-065-00 ----- 001-430-000-065-00 NO: 03104



CLASS: 401	PRE/MBT %	100	COUNTY ROADS	69.61	ALBERT ROADS	33.73	Tax	855.01
SCHOOL: 69030	TV	69,615	LIBRARY	41.76	ALBERT PARKS/CEM	34.80	W Admin	8.55
JOHANNESBURG-LE	AV	74,200	MCCOA	68.09	COP-ISD GENERAL	17.77	Due	863.56
M.CODE: COREL	SEV	74,200	MONT CO SHERIFF	69.61	COP-ISD SP ED	57.84	Intrst	
			MSU EXTENSION	17.40	COP-ISD EX SP ED	43.92	Total	
			ALBERT TWP OPER	45.45	F/A REAL,ALBERT FI	355.03		

PROP. ADDR: REED ROBERT M & SYDNEE H/W  
T29N R1E SEC 27 LOT 65 LAKEVIEW MEADOWS SUB # 1 & 1/92 INT LOT 2731 GREGORY ST  
# 1 LEWISTON MI 49756

001-430-000-066-00 ----- 001-430-000-066-00 NO: 03105



CLASS: 402	PRE/MBT %	0	COUNTY ROADS	1.98	ALBERT ROADS	0.96	Tax	24.32
SCHOOL: 69030	TV	1,984	LIBRARY	1.19	ALBERT PARKS/CEM	0.99	W Admin	0.24
JOHANNESBURG-LE	AV	2,200	MCCOA	1.94	COP-ISD GENERAL	0.50	Due	24.56
M.CODE:	SEV	2,200	MONT CO SHERIFF	1.98	COP-ISD SP ED	1.64	Intrst	
			MSU EXTENSION	0.49	COP-ISD EX SP ED	1.25	Total	
			ALBERT TWP OPER	1.29	F/A REAL,ALBERT FI	10.11		

PROP. ADDR: JESTER DOUGLAS B  
T29N R1E SEC 27 LOT 66 LAKEVIEW MEADOWS SUB # 1 & 1/92 INT LOT 24567 CHRISTINA DR  
# 1 FLAT ROCK MI 48134

001-430-000-067-00 ----- 001-430-000-067-00 NO: 03106



CLASS: 402	PRE/MBT %	100	COUNTY ROADS	2.73	ALBERT ROADS	1.32	Tax	33.49
SCHOOL: 69030	TV	2,730	LIBRARY	1.63	ALBERT PARKS/CEM	1.36	W Admin	0.33
JOHANNESBURG-LE	AV	3,000	MCCOA	2.67	COP-ISD GENERAL	0.69	Due	33.82
M.CODE:	SEV	3,000	MONT CO SHERIFF	2.73	COP-ISD SP ED	2.26	Intrst	
			MSU EXTENSION	0.68	COP-ISD EX SP ED	1.72	Total	
			ALBERT TWP OPER	1.78	F/A REAL,ALBERT FI	13.92		

PROP. ADDR: HART ANDREW B  
T29N R1E SEC 27 LOT 67 LAKEVIEW MEADOWS SUB # 1 & 1/92 INT LOT 4475 DENNIS AVE  
# 1 LEWISTON MI 49756

ALBERT TOWNSHIP  
Real & Personal Property  
Spec. Population: Ad Valorem+Special Acts

Parcel # Valuations Tax Heading Amount Tax Heading Amount --- Totals ---  
001-430-000-068-00 ----- 001-430-000-068-00 NO: 03107



CLASS: 401	PRE/MBT %	100	COUNTY ROADS	27.06	ALBERT ROADS	13.11	Tax	332.42
SCHOOL: 69030	TV	27,069	LIBRARY	16.24	ALBERT PARKS/CEM	13.53	W Admin	3.32
JOHANNESBURG-LE	AV	44,300	MCCOA	26.47	COP-ISD GENERAL	6.91	Due	335.74
M.CODE: COREL	SEV	44,300	MONT CO SHERIFF	27.06	COP-ISD SP ED	22.49	Intrst	
			MSU EXTENSION	6.76	COP-ISD EX SP ED	17.07	Total	
			ALBERT TWP OPER	17.67	F/A REAL,ALBERT FI	138.05		

PROP. ADDR: 4475 DENNIS AVE HART ANDREW B  
T29N R1E SEC 27 LOT 68 LAKEVIEW MEADOWS SUB # 1 & 1/92 INT LOT 4475 DENNIS AVE  
# 1 LEWISTON MI 49756

001-430-000-069-00 ----- 001-430-000-069-00 NO: 03108



CLASS: 401	PRE/MBT %	100	COUNTY ROADS	63.31	ALBERT ROADS	30.68	Tax	777.66
SCHOOL: 69030	TV	63,319	LIBRARY	37.99	ALBERT PARKS/CEM	31.65	W Admin	7.77
JOHANNESBURG-LE	AV	99,800	MCCOA	61.93	COP-ISD GENERAL	16.16	Due	785.43
M.CODE: LERET	SEV	99,800	MONT CO SHERIFF	63.31	COP-ISD SP ED	52.61	Intrst	
			MSU EXTENSION	15.82	COP-ISD EX SP ED	39.94	Total	
			ALBERT TWP OPER	41.34	F/A REAL,ALBERT FI	322.92		

PROP. ADDR: 4400 DENNIS AVE WELLING ROBERT JENNIFER  
OWNER.....: WELLING ROBERT JENNIFER HABITAT FOR HUMANITY  
T29N R1E SEC 27 LOT 69 LAKEVIEW MEADOWS SUB # 1 & 1/92 INT LOT 618 S CREYTS SUITE C  
# 1 LANSING MI 48917

001-430-000-070-00 ----- 001-430-000-070-00 NO: 03109



CLASS: 402	PRE/MBT %	0	COUNTY ROADS	2.73	ALBERT ROADS	1.32	Tax	33.49
SCHOOL: 69030	TV	2,730	LIBRARY	1.63	ALBERT PARKS/CEM	1.36	W Admin	0.33
JOHANNESBURG-LE	AV	3,000	MCCOA	2.67	COP-ISD GENERAL	0.69	Due	33.82
M.CODE:	SEV	3,000	MONT CO SHERIFF	2.73	COP-ISD SP ED	2.26	Intrst	
			MSU EXTENSION	0.68	COP-ISD EX SP ED	1.72	Total	
			ALBERT TWP OPER	1.78	F/A REAL,ALBERT FI	13.92		

PROP. ADDR: DIMAGGIO SHERRY L ET AL  
T29N R1E SEC 27 LOT 70 LAKEVIEW MEADOWS SUB # 1 & 1/92 INT LOT 63297 INDIAN HILLS  
# 1 WASHINGTON MI 48095

ALBERT TOWNSHIP  
Real & Personal Property  
Spec. Population: Ad Valorem+Special Acts

Parcel # Valuations Tax Heading Amount Tax Heading Amount --- Totals ---  
001-430-000-071-00 ----- 001-430-000-071-00 NO: 03110



CLASS: 402	PRE/MBT %	0	COUNTY ROADS	2.62	ALBERT ROADS	1.27	Tax	32.19
SCHOOL: 69030	TV	2,625	LIBRARY	1.57	ALBERT PARKS/CEM	1.31	W Admin	0.32
JOHANNESBURG-LE	AV	2,900	MCCOA	2.56	COP-ISD GENERAL	0.67	Due	32.51
M.CODE:	SEV	2,900	MONT CO SHERIFF	2.62	COP-ISD SP ED	2.18	Intrst	
			MSU EXTENSION	0.65	COP-ISD EX SP ED	1.65	Total	
			ALBERT TWP OPER	1.71	F/A REAL,ALBERT FI	13.38		

PROP. ADDR: DIMAGGIO SHERRY L ET AL  
T29N R1E SEC 27 LOT 71 LAKEVIEW MEADOWS SUB # 1 & 1/92 INT LOT 63297 INDIAN HILLS  
# 1 WASHINGTON MI 48095

001-430-000-072-00 ----- 001-430-000-072-00 NO: 03111



CLASS: 401	PRE/MBT %	0	COUNTY ROADS	31.93	ALBERT ROADS	15.47	Tax	392.19
SCHOOL: 69030	TV	31,934	LIBRARY	19.16	ALBERT PARKS/CEM	15.96	W Admin	3.92
JOHANNESBURG-LE	AV	63,200	MCCOA	31.23	COP-ISD GENERAL	8.15	Due	396.11
M.CODE:	SEV	63,200	MONT CO SHERIFF	31.93	COP-ISD SP ED	26.53	Intrst	
			MSU EXTENSION	7.98	COP-ISD EX SP ED	20.14	Total	
			ALBERT TWP OPER	20.85	F/A REAL,ALBERT FI	162.86		

PROP. ADDR: 4510 DENNIS AVE DIMAGGIO SHERRY L ET AL  
T29N R1E SEC 27 LOT 72 LAKEVIEW MEADOWS SUB # 1 & 1/92 INT LOT 63297 INDIAN HILLS  
# 1 WASHINGTON MI 48095

001-430-000-073-00 ----- 001-430-000-073-00 NO: 03112



CLASS: 402	PRE/MBT %	100	COUNTY ROADS	2.73	ALBERT ROADS	1.32	Tax	33.49
SCHOOL: 69030	TV	2,730	LIBRARY	1.63	ALBERT PARKS/CEM	1.36	W Admin	0.33
JOHANNESBURG-LE	AV	3,000	MCCOA	2.67	COP-ISD GENERAL	0.69	Due	33.82
M.CODE:	SEV	3,000	MONT CO SHERIFF	2.73	COP-ISD SP ED	2.26	Intrst	
			MSU EXTENSION	0.68	COP-ISD EX SP ED	1.72	Total	
			ALBERT TWP OPER	1.78	F/A REAL,ALBERT FI	13.92		

PROP. ADDR: MANTZ ST HART ANDREW B  
T29N R1E SEC 27 LOT 73 LAKEVIEW MEADOWS SUB # 1 & 1/92 INT LOT 4475 DENNIS AVE  
# 1 LEWISTON MI 49756

001-430-000-074-00 ----- 001-430-000-074-00 NO: 03113



CLASS: 402	PRE/MBT %	100	COUNTY ROADS	2.73	ALBERT ROADS	1.32	Tax	33.49
SCHOOL: 69030	TV	2,730	LIBRARY	1.63	ALBERT PARKS/CEM	1.36	W Admin	0.33
JOHANNESBURG-LE	AV	3,000	MCCOA	2.67	COP-ISD GENERAL	0.69	Due	33.82
M.CODE:	SEV	3,000	MONT CO SHERIFF	2.73	COP-ISD SP ED	2.26	Intrst	
			MSU EXTENSION	0.68	COP-ISD EX SP ED	1.72	Total	
			ALBERT TWP OPER	1.78	F/A REAL,ALBERT FI	13.92		

PROP. ADDR: MANTZ AVE HART ANDREW B  
T29N R1E SEC 27 LOT 74 LAKEVIEW MEADOWS SUB # 1 & 1/92 INT LOT 4475 DENNIS AVE  
# 1 LEWISTON MI 49756

ALBERT TOWNSHIP  
Real & Personal Property  
Spec. Population: Ad Valorem+Special Acts

Parcel # Valuations Tax Heading Amount Tax Heading Amount --- Totals ---  
001-430-000-075-00 ----- 001-430-000-075-00 NO: 03114



CLASS: 401	PRE/MBT %	100	COUNTY ROADS	42.77	ALBERT ROADS	20.72	Tax	525.36
SCHOOL: 69030	TV	42,777	LIBRARY	25.66	ALBERT PARKS/CEM	21.38	W Admin	5.25
JOHANNESBURG-LE	AV	51,300	MCCOA	41.84	COP-ISD GENERAL	10.92	Due	530.61
M.CODE: COREL	SEV	51,300	MONT CO SHERIFF	42.77	COP-ISD SP ED	35.54	Intrst	
			MSU EXTENSION	10.69	COP-ISD EX SP ED	26.98	Total	
			ALBERT TWP OPER	27.93	F/A REAL,ALBERT FI	218.16		

PROP. ADDR: 2740 MANTZ ST KITCHEN THOMAS  
T29N R1E SEC 27 LOT 75 LAKEVIEW MEADOWS SUB # 1 & 1/92 INT LOT 2740 MANTZ ST  
# 1 LEWISTON MI 49756

001-430-000-076-01 ----- 001-430-000-076-01 NO: 03115



CLASS: 401	PRE/MBT %	100	COUNTY ROADS	24.40	ALBERT ROADS	11.82	Tax	299.74
SCHOOL: 69030	TV	24,409	LIBRARY	14.64	ALBERT PARKS/CEM	12.20	W Admin	2.99
JOHANNESBURG-LE	AV	49,900	MCCOA	23.87	COP-ISD GENERAL	6.23	Due	302.73
M.CODE: COREL	SEV	49,900	MONT CO SHERIFF	24.40	COP-ISD SP ED	20.28	Intrst	
			MSU EXTENSION	6.10	COP-ISD EX SP ED	15.39	Total	
			ALBERT TWP OPER	15.93	F/A REAL,ALBERT FI	124.48		

PROP. ADDR: 2720 MANTZ ST GRACE GARY L & BORGNE CAROLYN J  
T29N R1E SEC 27 LOT 76 & 77 LAKEVIEW MEADOWS SUB # 1 & 1/23 2720 MANTZ ST  
INT LOT # 1(2003 COMB W/ 076-00 & 077-00) LEWISTON MI 49756

001-430-000-078-01 ----- 001-430-000-078-01 NO: 03116



CLASS: 401	PRE/MBT %	100	COUNTY ROADS	50.90	ALBERT ROADS	24.66	Tax	625.20
SCHOOL: 69030	TV	50,905	LIBRARY	30.54	ALBERT PARKS/CEM	25.45	W Admin	6.25
JOHANNESBURG-LE	AV	85,600	MCCOA	49.79	COP-ISD GENERAL	12.99	Due	631.45
M.CODE: LERET	SEV	85,600	MONT CO SHERIFF	50.90	COP-ISD SP ED	42.29	Intrst	
			MSU EXTENSION	12.72	COP-ISD EX SP ED	32.11	Total	
			ALBERT TWP OPER	33.24	F/A REAL,ALBERT FI	259.61		

PROP. ADDR: 2710 MANTZ ST GOODYEAR MICHAEL & JANET  
T29N R1E SEC 27 LOT 78 & 79 LAKEVIEW MEADOWS SUB #1 & 2/92 INT 2710 MANTZ ST  
LOT # 1 2016 COMB W/ 001-430-000-078-00 & 001-430-000-079-00. LEWISTON MI 49756

001-430-000-080-00 ----- 001-430-000-080-00 NO: 03117



CLASS: 401	PRE/MBT %	100	COUNTY ROADS	38.32	ALBERT ROADS	18.57	Tax	470.68
SCHOOL: 69030	TV	38,325	LIBRARY	22.99	ALBERT PARKS/CEM	19.16	W Admin	4.70
JOHANNESBURG-LE	AV	78,300	MCCOA	37.48	COP-ISD GENERAL	9.78	Due	475.38
M.CODE: CAPIT	SEV	78,300	MONT CO SHERIFF	38.32	COP-ISD SP ED	31.84	Intrst	
			MSU EXTENSION	9.58	COP-ISD EX SP ED	24.17	Total	
			ALBERT TWP OPER	25.02	F/A REAL,ALBERT FI	195.45		

PROP. ADDR: 2654 MANTZ ST SWINSON STEPHANIE A  
T29N R1E SEC 27 LOT 80 LAKEVIEW MEADOWS SUB # 1 & 1/92 INT LOT 2654 MANTZ  
# 1 LEWISTON MI 49756

ALBERT TOWNSHIP  
Real & Personal Property  
Spec. Population: Ad Valorem+Special Acts

Parcel # Valuations Tax Heading Amount Tax Heading Amount --- Totals ---  
001-430-000-081-01 ----- 001-430-000-081-01 NO: 03118



CLASS: 402	PRE/MBT %	0	COUNTY ROADS	0.99	ALBERT ROADS	0.48	Tax	12.13
SCHOOL: 69030	TV	992	LIBRARY	0.59	ALBERT PARKS/CEM	0.49	W Admin	0.12
JOHANNESBURG-LE	AV	1,100	MCCOA	0.97	COP-ISD GENERAL	0.25	Due	12.25
M.CODE: CAPIT	SEV	1,100	MONT CO SHERIFF	0.99	COP-ISD SP ED	0.82	Intrst	
			MSU EXTENSION	0.24	COP-ISD EX SP ED	0.62	Total	
			ALBERT TWP OPER	0.64	F/A REAL,ALBERT FI	5.05		

PROP. ADDR: 2654 MANTZ ST SIETMAN ARTHUR M & STEPHANIE A  
T29N R1E SEC 27 TH N 1/2 OF LOT 81 LAKEVIEW MEADOWS SUB # 1 & 2654 MANTZ  
1/92 INT LOT # 1 LEWISTON MI 49756

001-430-000-081-02 ----- 001-430-000-081-02 NO: 03119



CLASS: 402	PRE/MBT %	0	COUNTY ROADS	1.23	ALBERT ROADS	0.60	Tax	15.14
SCHOOL: 69030	TV	1,239	LIBRARY	0.74	ALBERT PARKS/CEM	0.61	W Admin	0.15
JOHANNESBURG-LE	AV	2,200	MCCOA	1.21	COP-ISD GENERAL	0.31	Due	15.29
M.CODE:	SEV	2,200	MONT CO SHERIFF	1.23	COP-ISD SP ED	1.02	Intrst	
			MSU EXTENSION	0.30	COP-ISD EX SP ED	0.78	Total	
			ALBERT TWP OPER	0.80	F/A REAL,ALBERT FI	6.31		

PROP. ADDR: STARK CHRISTOPHER M  
T29N R1E SEC 27 THE S 1/2 OF LOT 81 LAKEVIEW MEADOWS SUB #1 & 2640 MANTZ  
1/92 INT LOT # 1 LEWISTON MI 49756

001-430-000-082-00 ----- 001-430-000-082-00 NO: 03120



CLASS: 401	PRE/MBT %	100	COUNTY ROADS	43.97	ALBERT ROADS	21.30	Tax	540.04
SCHOOL: 69030	TV	43,970	LIBRARY	26.38	ALBERT PARKS/CEM	21.98	W Admin	5.40
JOHANNESBURG-LE	AV	134,900	MCCOA	43.01	COP-ISD GENERAL	11.22	Due	545.44
M.CODE:	SEV	134,900	MONT CO SHERIFF	43.97	COP-ISD SP ED	36.53	Intrst	
			MSU EXTENSION	10.99	COP-ISD EX SP ED	27.74	Total	
			ALBERT TWP OPER	28.71	F/A REAL,ALBERT FI	224.24		

PROP. ADDR: 2640 MANTZ ST STARK CHRISTOPHER M  
T29N R1E SEC 27 LOT 82 LAKEVIEW MEADOWS SUB # 1 & 1/92 INT LOT 2640 MANTZ ST  
# 1 LEWISTON MI 49756

001-430-000-083-00 ----- 001-430-000-083-00 NO: 03121



CLASS: 402	PRE/MBT %	100	COUNTY ROADS	1.98	ALBERT ROADS	0.96	Tax	24.32
SCHOOL: 69030	TV	1,984	LIBRARY	1.19	ALBERT PARKS/CEM	0.99	W Admin	0.24
JOHANNESBURG-LE	AV	2,200	MCCOA	1.94	COP-ISD GENERAL	0.50	Due	24.56
M.CODE:	SEV	2,200	MONT CO SHERIFF	1.98	COP-ISD SP ED	1.64	Intrst	
			MSU EXTENSION	0.49	COP-ISD EX SP ED	1.25	Total	
			ALBERT TWP OPER	1.29	F/A REAL,ALBERT FI	10.11		

PROP. ADDR: MANTZ ST BOWSER JERRY LEE  
T29N R1E SEC 27 LOT 83 LAKEVIEW MEADOWS SUB # 1 & 1/92 INT LOT 2655 MANTZ ST  
# 1 LEWISTON MI 49756

ALBERT TOWNSHIP  
Real & Personal Property  
Spec. Population: Ad Valorem+Special Acts

Parcel # Valuations Tax Heading Amount Tax Heading Amount --- Totals ---  
001-430-000-084-00 ----- 001-430-000-084-00 NO: 03122



CLASS:	PRE/MBT %	Valuations	Tax Heading	Amount	Tax Heading	Amount		Totals
401	100		COUNTY ROADS	27.14	ALBERT ROADS	13.15	Tax	333.38
SCHOOL: 69030	TV	27,149	LIBRARY	16.28	ALBERT PARKS/CEM	13.57	W Admin	3.33
JOHANNESBURG-LE	AV	48,800	MCCOA	26.55	COP-ISD GENERAL	6.93	Due	336.71
M.CODE: SEV	48,800		MONT CO SHERIFF	27.14	COP-ISD SP ED	22.55	Intrst	
			MSU EXTENSION	6.78	COP-ISD EX SP ED	17.12	Total	
			ALBERT TWP OPER	17.72	F/A REAL,ALBERT FI	138.45		

PROP. ADDR: 2655 MANTZ ST BOWSER JERRY LEE  
T29N R1E SEC 27 LOT 84 LAKEVIEW MEADOWS SUB # 1 & 1/92 INT LOT 2655 MANTZ ST  
# 1 LEWISTON MI 49756

001-430-000-085-00 ----- 001-430-000-085-00 NO: 03123



CLASS:	PRE/MBT %	Valuations	Tax Heading	Amount	Tax Heading	Amount		Totals
402	0		COUNTY ROADS	1.98	ALBERT ROADS	0.96	Tax	24.32
SCHOOL: 69030	TV	1,984	LIBRARY	1.19	ALBERT PARKS/CEM	0.99	W Admin	0.24
JOHANNESBURG-LE	AV	2,200	MCCOA	1.94	COP-ISD GENERAL	0.50	Due	24.56
M.CODE: SEV	2,200		MONT CO SHERIFF	1.98	COP-ISD SP ED	1.64	Intrst	
			MSU EXTENSION	0.49	COP-ISD EX SP ED	1.25	Total	
			ALBERT TWP OPER	1.29	F/A REAL,ALBERT FI	10.11		

PROP. ADDR: MANTZ ST WILDING KAREN  
T29N R1E SEC 27 LOT 85 LAKEVIEW MEADOWS SUB # 1 & 1/92 INT LOT 3450 N MARION  
# 1 LEWISTON MI 49756

001-430-000-086-00 ----- 001-430-000-086-00 NO: 03124



CLASS:	PRE/MBT %	Valuations	Tax Heading	Amount	Tax Heading	Amount		Totals
401	100		COUNTY ROADS	41.32	ALBERT ROADS	20.02	Tax	507.52
SCHOOL: 69030	TV	41,323	LIBRARY	24.79	ALBERT PARKS/CEM	20.66	W Admin	5.07
JOHANNESBURG-LE	AV	53,900	MCCOA	40.42	COP-ISD GENERAL	10.54	Due	512.59
M.CODE: SEV	53,900		MONT CO SHERIFF	41.32	COP-ISD SP ED	34.33	Intrst	
			MSU EXTENSION	10.33	COP-ISD EX SP ED	26.07	Total	
			ALBERT TWP OPER	26.98	F/A REAL,ALBERT FI	210.74		

PROP. ADDR: 2681 MANTZ ST TOMAN NANCY L, LAUCKNER KRISTINE S,  
T29N R1E SEC 27 LOT 86 LAKEVIEW MEADOWS SUB # 1 ALSO LOT 87 SHANTZ CATHY M  
AND 2/92 INT IN LOT 1 2681 MANTZ ST  
LEWISTON MI 49756

ALBERT TOWNSHIP  
Real & Personal Property  
Spec. Population: Ad Valorem+Special Acts

Parcel # Valuations Tax Heading Amount Tax Heading Amount --- Totals ---  
001-430-000-088-00 ----- 001-430-000-088-00 NO: 03125



CLASS: 402	PRE/MBT %	0	COUNTY ROADS	1.98	ALBERT ROADS	0.96	Tax	24.32
SCHOOL: 69030	TV	1,984	LIBRARY	1.19	ALBERT PARKS/CEM	0.99	W Admin	0.24
JOHANNESBURG-LE	AV	2,200	MCCOA	1.94	COP-ISD GENERAL	0.50	Due	24.56
M.CODE:	SEV	2,200	MONT CO SHERIFF	1.98	COP-ISD SP ED	1.64	Intrst	
			MSU EXTENSION	0.49	COP-ISD EX SP ED	1.25	Total	
			ALBERT TWP OPER	1.29	F/A REAL,ALBERT FI	10.11		

PROP. ADDR: MANTZ ST GREEN FRANK R & CLAUDIA J  
T29N R1E SEC 27 LOT 88 LAKEVIEW MEADOWS SUB # 1 & 1/92 INT LOT 804 EASTCLIFFE CT  
# 1 ORLANDO FL 32828

001-430-000-089-00 ----- 001-430-000-089-00 NO: 03126



CLASS: 402	PRE/MBT %	0	COUNTY ROADS	2.20	ALBERT ROADS	1.06	Tax	26.99
SCHOOL: 69030	TV	2,200	LIBRARY	1.32	ALBERT PARKS/CEM	1.10	W Admin	0.26
JOHANNESBURG-LE	AV	2,200	MCCOA	2.15	COP-ISD GENERAL	0.56	Due	27.25
M.CODE:	SEV	2,200	MONT CO SHERIFF	2.20	COP-ISD SP ED	1.82	Intrst	
			MSU EXTENSION	0.55	COP-ISD EX SP ED	1.38	Total	
			ALBERT TWP OPER	1.43	F/A REAL,ALBERT FI	11.22		

PROP. ADDR: MANTZ ST HENTKOWSKI PROPERTY MANAGEMENT LLC  
T29N R1E SEC 27 LOT 89 LAKEVIEW MEADOWS SUB #1 & 1/92 INT LOT 53423 EASTBOURNE DR  
# 1 SHELBY TOWNSHIP MI 48316

001-430-000-090-00 ----- 001-430-000-090-00 NO: 03127



CLASS: 402	PRE/MBT %	0	COUNTY ROADS	2.20	ALBERT ROADS	1.06	Tax	26.99
SCHOOL: 69030	TV	2,200	LIBRARY	1.32	ALBERT PARKS/CEM	1.10	W Admin	0.26
JOHANNESBURG-LE	AV	2,200	MCCOA	2.15	COP-ISD GENERAL	0.56	Due	27.25
M.CODE:	SEV	2,200	MONT CO SHERIFF	2.20	COP-ISD SP ED	1.82	Intrst	
			MSU EXTENSION	0.55	COP-ISD EX SP ED	1.38	Total	
			ALBERT TWP OPER	1.43	F/A REAL,ALBERT FI	11.22		

PROP. ADDR: MANTZ ST HENTKOWSKI PROPERTY MANAGEMENT LLC  
T29N R1E SEC 27 LOT 90 LAKEVIEW MEADOWS SUB #1 & 1/92 INT LOT 53423 EASTBOURNE DR  
# 1 SHELBY TOWNSHIP MI 48316

001-430-000-091-00 ----- 001-430-000-091-00 NO: 03128



CLASS: 402	PRE/MBT %	0	COUNTY ROADS	2.20	ALBERT ROADS	1.06	Tax	26.99
SCHOOL: 69030	TV	2,200	LIBRARY	1.32	ALBERT PARKS/CEM	1.10	W Admin	0.26
JOHANNESBURG-LE	AV	2,200	MCCOA	2.15	COP-ISD GENERAL	0.56	Due	27.25
M.CODE:	SEV	2,200	MONT CO SHERIFF	2.20	COP-ISD SP ED	1.82	Intrst	
			MSU EXTENSION	0.55	COP-ISD EX SP ED	1.38	Total	
			ALBERT TWP OPER	1.43	F/A REAL,ALBERT FI	11.22		

PROP. ADDR: MANTZ ST HENTKOWSKI PROPERTY MANAGEMENT LLC  
T29N R1E SEC 27 LOT 91 LAKEVIEW MEADOWS SUB # 1 & 1/92 INT LOT 53423 EASTBOURNE DR  
#1 SHELBY TOWNSHIP MI 48316

ALBERT TOWNSHIP  
Real & Personal Property  
Spec. Population: Ad Valorem+Special Acts

Parcel # Valuations Tax Heading Amount Tax Heading Amount --- Totals ---  
001-430-000-092-00 ----- 001-430-000-092-00 NO: 03129



CLASS: 402	PRE/MBT %	0	COUNTY ROADS	2.20	ALBERT ROADS	1.06	Tax	26.99
SCHOOL: 69030	TV	2,200	LIBRARY	1.32	ALBERT PARKS/CEM	1.10	W Admin	0.26
JOHANNESBURG-LE AV		2,200	MCCOA	2.15	COP-ISD GENERAL	0.56	Due	27.25
M.CODE: SEV		2,200	MONT CO SHERIFF	2.20	COP-ISD SP ED	1.82	Intrst	
			MSU EXTENSION	0.55	COP-ISD EX SP ED	1.38	Total	
			ALBERT TWP OPER	1.43	F/A REAL,ALBERT FI	11.22		

PROP. ADDR: MANTZ ST HENTKOWSKI PROPERTY MANAGEMENT LLC  
T29N R1E SEC 27 LOT 92 LAKEVIEW MEADOWS SUB # 1 & 1/92 INT LOT 53423 EASTBOURNE DR  
# 1 SHELBY TOWNSHIP MI 48316

001-430-000-093-00 ----- 001-430-000-093-00 NO: 03130



CLASS: 402	PRE/MBT %	0	COUNTY ROADS	2.20	ALBERT ROADS	1.06	Tax	26.99
SCHOOL: 69030	TV	2,200	LIBRARY	1.32	ALBERT PARKS/CEM	1.10	W Admin	0.26
JOHANNESBURG-LE AV		2,200	MCCOA	2.15	COP-ISD GENERAL	0.56	Due	27.25
M.CODE: SEV		2,200	MONT CO SHERIFF	2.20	COP-ISD SP ED	1.82	Intrst	
			MSU EXTENSION	0.55	COP-ISD EX SP ED	1.38	Total	
			ALBERT TWP OPER	1.43	F/A REAL,ALBERT FI	11.22		

PROP. ADDR: MANTZ ST HENTKOWSKI PROPERTY MANAGEMENT LLC  
T29N R1E SEC 27 LOT 93 LAKEVIEW MEADOWS SUB # 1 & 1/92 INT LOT 53423 EASTBOURNE DR  
# 1 SHELBY TOWNSHIP MI 48316

001-430-000-094-00 ----- 001-430-000-094-00 NO:



CLASS: 402	PRE/MBT %	0	COUNTY ROADS	0.00	ALBERT ROADS	0.00	Tax	0.00
SCHOOL: 69030	TV	0	LIBRARY	0.00	ALBERT PARKS/CEM	0.00	W Admin	0.00
JOHANNESBURG-LE AV		0	MCCOA	0.00	COP-ISD GENERAL	0.00	Due	0.00
M.CODE: SEV		0	MONT CO SHERIFF	0.00	COP-ISD SP ED	0.00	Intrst	
			MSU EXTENSION	0.00	COP-ISD EX SP ED	0.00	Total	
			ALBERT TWP OPER	0.00	F/A REAL,ALBERT FI	0.00		

PROP. ADDR: MONTMORENCY CO ROAD COMMISSION  
T29N R1E SEC 27 LOT 94 LAKEVIEW MEADOWS SUB # 1 & 1/92 INT LOT 11445 M-32  
# 1 ATLANTA MI 49709

001-430-000-095-00 ----- 001-430-000-095-00 NO:



CLASS: 402	PRE/MBT %	0	COUNTY ROADS	0.00	ALBERT ROADS	0.00	Tax	0.00
SCHOOL: 69030	TV	0	LIBRARY	0.00	ALBERT PARKS/CEM	0.00	W Admin	0.00
JOHANNESBURG-LE AV		0	MCCOA	0.00	COP-ISD GENERAL	0.00	Due	0.00
M.CODE: SEV		0	MONT CO SHERIFF	0.00	COP-ISD SP ED	0.00	Intrst	
			MSU EXTENSION	0.00	COP-ISD EX SP ED	0.00	Total	
			ALBERT TWP OPER	0.00	F/A REAL,ALBERT FI	0.00		

PROP. ADDR: MONTMORENCY CO ROAD COMMISSION  
T29N R1E SEC 27 LOT 95 LAKEVIEW MEADOWS SUB # 1 & 1/92 INT LOT 11445 M-32  
# 1 ATLANTA MI 49709



ALBERT TOWNSHIP  
Real & Personal Property  
Spec. Population: Ad Valorem+Special Acts

Parcel # Valuations Tax Heading Amount Tax Heading Amount --- Totals ---  
001-430-000-096-00 ----- 001-430-000-096-00 NO:



CLASS: 402	PRE/MBT %	0	COUNTY ROADS	0.00	ALBERT ROADS	0.00	Tax	0.00
SCHOOL: 69030	TV	0	LIBRARY	0.00	ALBERT PARKS/CEM	0.00	W Admin	0.00
JOHANNESBURG-LE	AV	0	MCCOA	0.00	COP-ISD GENERAL	0.00	Due	0.00
M.CODE: SEV		0	MONT CO SHERIFF	0.00	COP-ISD SP ED	0.00	Intrst	
			MSU EXTENSION	0.00	COP-ISD EX SP ED	0.00	Total	
			ALBERT TWP OPER	0.00	F/A REAL,ALBERT FI	0.00		

PROP. ADDR: T29N R1E SEC 27 LOT 96 LAKEVIEW MEADOWS SUB # 1 & 1/92 INT LOT # 1  
MONTMORENCY CO ROAD COMMISSION  
11445 M-32  
ATLANTA MI 49709

001-430-000-097-00 ----- 001-430-000-097-00 NO: 03131



CLASS: 401	PRE/MBT %	0	COUNTY ROADS	54.90	ALBERT ROADS	26.60	Tax	674.29
SCHOOL: 69030	TV	54,900	LIBRARY	32.94	ALBERT PARKS/CEM	27.45	W Admin	6.74
JOHANNESBURG-LE	AV	54,900	MCCOA	53.70	COP-ISD GENERAL	14.01	Due	681.03
M.CODE: COREL	SEV	54,900	MONT CO SHERIFF	54.90	COP-ISD SP ED	45.61	Intrst	
			MSU EXTENSION	13.72	COP-ISD EX SP ED	34.63	Total	
			ALBERT TWP OPER	35.84	F/A REAL,ALBERT FI	279.99		

PROP. ADDR: 2820 MARIUS ST  
T29N R1E SEC 27 LOT 97 LAKEVIEW MEADOWS SUB # 1 & 1/92 INT LOT # 1  
LUCIDO PROPERTY MANAGEMENT LLC  
5875 JULIANN CT  
WASHINGTON MI 48094

001-430-000-098-00 ----- 001-430-000-098-00 NO: 03132



CLASS: 402	PRE/MBT %	0	COUNTY ROADS	2.20	ALBERT ROADS	1.06	Tax	26.99
SCHOOL: 69030	TV	2,200	LIBRARY	1.32	ALBERT PARKS/CEM	1.10	W Admin	0.26
JOHANNESBURG-LE	AV	2,200	MCCOA	2.15	COP-ISD GENERAL	0.56	Due	27.25
M.CODE: COREL	SEV	2,200	MONT CO SHERIFF	2.20	COP-ISD SP ED	1.82	Intrst	
			MSU EXTENSION	0.55	COP-ISD EX SP ED	1.38	Total	
			ALBERT TWP OPER	1.43	F/A REAL,ALBERT FI	11.22		

PROP. ADDR: T29N R1E SEC 27 LOT 98 LAKEVIEW MEADOWS SUB # 1 & 1/92 INT LOT # 1  
LUCIDO PROPERTY MANAGEMENT LLC  
5875 JULIANN CT  
WASHINGTON MI 48094

001-430-000-099-00 ----- 001-430-000-099-00 NO: 03133



CLASS: 402	PRE/MBT %	0	COUNTY ROADS	2.20	ALBERT ROADS	1.06	Tax	26.99
SCHOOL: 69030	TV	2,200	LIBRARY	1.32	ALBERT PARKS/CEM	1.10	W Admin	0.26
JOHANNESBURG-LE	AV	2,200	MCCOA	2.15	COP-ISD GENERAL	0.56	Due	27.25
M.CODE: COREL	SEV	2,200	MONT CO SHERIFF	2.20	COP-ISD SP ED	1.82	Intrst	
			MSU EXTENSION	0.55	COP-ISD EX SP ED	1.38	Total	
			ALBERT TWP OPER	1.43	F/A REAL,ALBERT FI	11.22		

PROP. ADDR: T29N R1E SEC 27 LOT 99 LAKEVIEW MEADOWS SUB # 1 & 1/92 INT LOT # 1  
LUCIDO PROPERTY MANAGEMENT LLC  
5875 JULIANN CT  
WASHINGTON MI 48094

ALBERT TOWNSHIP  
Real & Personal Property  
Spec. Population: Ad Valorem+Special Acts

Parcel # Valuations Tax Heading Amount Tax Heading Amount --- Totals ---  
001-430-000-100-00 ----- 001-430-000-100-00 NO: 03134



CLASS	PRE/MBT %	Valuations	Tax Heading	Amount	Tax Heading	Amount		Totals
402	0		COUNTY ROADS	1.98	ALBERT ROADS	0.96	Tax	24.32
SCHOOL: 69030	TV	1,984	LIBRARY	1.19	ALBERT PARKS/CEM	0.99	W Admin	0.24
JOHANNESBURG-LE	AV	2,200	MCCOA	1.94	COP-ISD GENERAL	0.50	Due	24.56
M.CODE: SEV	2,200		MONT CO SHERIFF	1.98	COP-ISD SP ED	1.64	Intrst	
			MSU EXTENSION	0.49	COP-ISD EX SP ED	1.25	Total	
			ALBERT TWP OPER	1.29	F/A REAL,ALBERT FI	10.11		

PROP. ADDR: MUEHL HARVEY C II & LUANNE M  
T29N R1E SEC 27 LOT 100 LAKEVIEW MEADOWS SUB # 1 & 1/92 INT 15642 VALERIE DR  
LOT # 1 MACOMB TWP MI 48044


001-430-000-101-00 ----- 001-430-000-101-00 NO: 03135



CLASS	PRE/MBT %	Valuations	Tax Heading	Amount	Tax Heading	Amount		Totals
402	0		COUNTY ROADS	1.98	ALBERT ROADS	0.96	Tax	24.32
SCHOOL: 69030	TV	1,984	LIBRARY	1.19	ALBERT PARKS/CEM	0.99	W Admin	0.24
JOHANNESBURG-LE	AV	2,200	MCCOA	1.94	COP-ISD GENERAL	0.50	Due	24.56
M.CODE: SEV	2,200		MONT CO SHERIFF	1.98	COP-ISD SP ED	1.64	Intrst	
			MSU EXTENSION	0.49	COP-ISD EX SP ED	1.25	Total	
			ALBERT TWP OPER	1.29	F/A REAL,ALBERT FI	10.11		

PROP. ADDR: MARIUS ST TAYLOR RUTH E L/E  
T29N R1E SEC 27 LOT 101 LAKEVIEW MEADOWS SUB # 1 & 1/92 INT 4720 JEANETTE STREET  
LOT # 1 LEWISTON MI 49756

001-430-000-102-00 ----- 001-430-000-102-00 NO: 03136



CLASS	PRE/MBT %	Valuations	Tax Heading	Amount	Tax Heading	Amount		Totals
402	0		COUNTY ROADS	1.98	ALBERT ROADS	0.96	Tax	24.32
SCHOOL: 69030	TV	1,984	LIBRARY	1.19	ALBERT PARKS/CEM	0.99	W Admin	0.24
JOHANNESBURG-LE	AV	2,200	MCCOA	1.94	COP-ISD GENERAL	0.50	Due	24.56
M.CODE: SEV	2,200		MONT CO SHERIFF	1.98	COP-ISD SP ED	1.64	Intrst	
			MSU EXTENSION	0.49	COP-ISD EX SP ED	1.25	Total	
			ALBERT TWP OPER	1.29	F/A REAL,ALBERT FI	10.11		

PROP. ADDR: PATTERSON GRACE & BITSAXAKIS ANTHON  
T29N R1E SEC 27 LOT 102 LAKEVIEW MEADOWS SUB # 1 & 1/92 INT. 36132 SHERWOOD  
LOT # 1 LIVONIA MI 48154

001-430-000-103-00 ----- 001-430-000-103-00 NO: 03137



CLASS	PRE/MBT %	Valuations	Tax Heading	Amount	Tax Heading	Amount		Totals
402	0		COUNTY ROADS	1.98	ALBERT ROADS	0.96	Tax	24.32
SCHOOL: 69030	TV	1,984	LIBRARY	1.19	ALBERT PARKS/CEM	0.99	W Admin	0.24
JOHANNESBURG-LE	AV	2,200	MCCOA	1.94	COP-ISD GENERAL	0.50	Due	24.56
M.CODE: SEV	2,200		MONT CO SHERIFF	1.98	COP-ISD SP ED	1.64	Intrst	
			MSU EXTENSION	0.49	COP-ISD EX SP ED	1.25	Total	
			ALBERT TWP OPER	1.29	F/A REAL,ALBERT FI	10.11		

PROP. ADDR: PURCILLY CHRISTOPHER & RACHELLE  
T29N R1E SEC 27 LOT 103 LAKEVIEW MEADOWS SUB # 1 & 1/92 INT 8312 MARIAN ST  
LOT # 1 WARREN MI 48093

ALBERT TOWNSHIP  
Real & Personal Property  
Spec. Population: Ad Valorem+Special Acts

Parcel # Valuations Tax Heading Amount Tax Heading Amount --- Totals ---  
001-430-000-104-00 ----- 001-430-000-104-00 NO: 03138



CLASS: 401	PRE/MBT %	0	COUNTY ROADS	14.28	ALBERT ROADS	6.92	Tax	175.45
SCHOOL: 69030	TV	14,289	LIBRARY	8.57	ALBERT PARKS/CEM	7.14	W Admin	1.75
JOHANNESBURG-LE	AV	40,300	MCCOA	13.97	COP-ISD GENERAL	3.64	Due	177.20
M.CODE:	SEV	40,300	MONT CO SHERIFF	14.28	COP-ISD SP ED	11.87	Intrst	
			MSU EXTENSION	3.57	COP-ISD EX SP ED	9.01	Total	
			ALBERT TWP OPER	9.33	F/A REAL,ALBERT FI	72.87		

PROP. ADDR: 2726 MARIUS ST  
T29N R1E SEC 27 LOT 104 LAKEVIEW MEADOWS SUB # 1 & 1/92 INT  
LOT # 1

PURCILLY RACHELLE & CHRISTOPHER  
8312 MARIAN  
WARREN MI 48093

001-430-000-105-00 ----- 001-430-000-105-00 NO: 03139



CLASS: 402	PRE/MBT %	0	COUNTY ROADS	1.98	ALBERT ROADS	0.96	Tax	24.32
SCHOOL: 69030	TV	1,984	LIBRARY	1.19	ALBERT PARKS/CEM	0.99	W Admin	0.24
JOHANNESBURG-LE	AV	2,200	MCCOA	1.94	COP-ISD GENERAL	0.50	Due	24.56
M.CODE:	SEV	2,200	MONT CO SHERIFF	1.98	COP-ISD SP ED	1.64	Intrst	
			MSU EXTENSION	0.49	COP-ISD EX SP ED	1.25	Total	
			ALBERT TWP OPER	1.29	F/A REAL,ALBERT FI	10.11		

PROP. ADDR:  
T29N R1E SEC 27 LOT 105 LAKEVIEW MEADOWS SUB # 1 & 1/92 INT  
LOT # 1

REIMER RICHARD & ALTHEA  
4299 ARLEN DRIVE  
HARTLAND MI 48353

001-430-000-106-00 ----- 001-430-000-106-00 NO: 03140



CLASS: 402	PRE/MBT %	0	COUNTY ROADS	1.98	ALBERT ROADS	0.96	Tax	24.32
SCHOOL: 69030	TV	1,984	LIBRARY	1.19	ALBERT PARKS/CEM	0.99	W Admin	0.24
JOHANNESBURG-LE	AV	2,200	MCCOA	1.94	COP-ISD GENERAL	0.50	Due	24.56
M.CODE:	SEV	2,200	MONT CO SHERIFF	1.98	COP-ISD SP ED	1.64	Intrst	
			MSU EXTENSION	0.49	COP-ISD EX SP ED	1.25	Total	
			ALBERT TWP OPER	1.29	F/A REAL,ALBERT FI	10.11		

PROP. ADDR:  
T29N R1E SEC 27 LOT 106 LAKEVIEW MEADOWS SUB # 1 & 1/92 INT  
LOT # 1

REIMER RICHARD L & ALTHEA M  
4299 ARLEN DR  
HARTLAND MI 48353

001-430-000-107-01 ----- 001-430-000-107-01 NO: 03141



CLASS: 401	PRE/MBT %	0	COUNTY ROADS	32.05	ALBERT ROADS	15.53	Tax	393.64
SCHOOL: 69030	TV	32,050	LIBRARY	19.23	ALBERT PARKS/CEM	16.02	W Admin	3.93
JOHANNESBURG-LE	AV	50,400	MCCOA	31.35	COP-ISD GENERAL	8.18	Due	397.57
M.CODE:	SEV	50,400	MONT CO SHERIFF	32.05	COP-ISD SP ED	26.63	Intrst	
			MSU EXTENSION	8.01	COP-ISD EX SP ED	20.22	Total	
			ALBERT TWP OPER	20.92	F/A REAL,ALBERT FI	163.45		

PROP. ADDR: 2670 MARIUS ST  
T29N R1E SEC 27 LOT 107 & 108 LAKEVIEW MEADOWS SUB # 1 & 2/92  
INT LOT # 1

SHEPHERD JOSHUA & LESLEY  
13175 MER NEL LANE  
HOLLY MI 48442

ALBERT TOWNSHIP  
Real & Personal Property  
Spec. Population: Ad Valorem+Special Acts

Parcel # Valuations Tax Heading Amount Tax Heading Amount --- Totals ---  
001-430-000-109-00 ----- 001-430-000-109-00 NO: 03142



CLASS: 401	PRE/MBT %	0	COUNTY ROADS	46.70	ALBERT ROADS	22.63	Tax	573.59
SCHOOL: 69030	TV	46,700	LIBRARY	28.02	ALBERT PARKS/CEM	23.35	W Admin	5.73
JOHANNESBURG-LE	AV	46,700	MCCOA	45.68	COP-ISD GENERAL	11.92	Due	579.32
M.CODE: SEV		46,700	MONT CO SHERIFF	46.70	COP-ISD SP ED	38.80	Intrst	
			MSU EXTENSION	11.67	COP-ISD EX SP ED	29.46	Total	
			ALBERT TWP OPER	30.49	F/A REAL,ALBERT FI	238.17		

PROP. ADDR: 2652 MARIUS ST CAUSLEY STEVEN R & KATHLENE M H/W  
T29N R1E SEC 27 LOT 109 LAKEVIEW MEADOWS SUB # 1 & 1/92 INT 52526 GREEN ASH CT  
LOT # 1 NEW BALTIMORE MI 48051

001-430-000-110-00 ----- 001-430-000-110-00 NO: 03143



CLASS: 402	PRE/MBT %	0	COUNTY ROADS	1.98	ALBERT ROADS	0.96	Tax	24.32
SCHOOL: 69030	TV	1,984	LIBRARY	1.19	ALBERT PARKS/CEM	0.99	W Admin	0.24
JOHANNESBURG-LE	AV	2,200	MCCOA	1.94	COP-ISD GENERAL	0.50	Due	24.56
M.CODE: RIGHI	SEV	2,200	MONT CO SHERIFF	1.98	COP-ISD SP ED	1.64	Intrst	
			MSU EXTENSION	0.49	COP-ISD EX SP ED	1.25	Total	
			ALBERT TWP OPER	1.29	F/A REAL,ALBERT FI	10.11		

PROP. ADDR: 4566 JUDY AVE OSWALD EARL D & SIELOFF HAROLD W  
T29N R1E SEC 27 LOT 110 LAKEVIEW MEADOWS SUB # 1 & 1/92 INT 4566 JUDY AVE  
LOT # 1 LEWISTON MI 49756

001-435-000-001-00 ----- 001-435-000-001-00 NO: 03144



CLASS: 401	PRE/MBT %	0	COUNTY ROADS	143.91	ALBERT ROADS	69.74	Tax	1,767.63
SCHOOL: 69030	TV	143,916	LIBRARY	86.34	ALBERT PARKS/CEM	71.95	W Admin	17.67
JOHANNESBURG-LE	AV	206,400	MCCOA	140.77	COP-ISD GENERAL	36.74	Due	1,785.30
M.CODE: SEV		206,400	MONT CO SHERIFF	143.91	COP-ISD SP ED	119.57	Intrst	
			MSU EXTENSION	35.97	COP-ISD EX SP ED	90.79	Total	
			ALBERT TWP OPER	93.97	F/A REAL,ALBERT FI	733.97		

PROP. ADDR: 2511 CO RD 612 SODERLUND ALAN C & BRENDA L  
T29N R1E SEC 20 LOT 1 LESTER LUNDENS MOCCASIN TRAIL SUB 11276 BOGIE LAKE ROAD  
WHITE LAKE MI 48386

001-435-000-002-00 ----- 001-435-000-002-00 NO: 03145



CLASS: 401	PRE/MBT %	0	COUNTY ROADS	86.50	ALBERT ROADS	41.91	Tax	1,062.46
SCHOOL: 69030	TV	86,504	LIBRARY	51.90	ALBERT PARKS/CEM	43.25	W Admin	10.62
JOHANNESBURG-LE	AV	153,300	MCCOA	84.61	COP-ISD GENERAL	22.08	Due	1,073.08
M.CODE: SEV		153,300	MONT CO SHERIFF	86.50	COP-ISD SP ED	71.87	Intrst	
			MSU EXTENSION	21.62	COP-ISD EX SP ED	54.57	Total	
			ALBERT TWP OPER	56.48	F/A REAL,ALBERT FI	441.17		

PROP. ADDR: 2535 CO RD 612 KRIBS NATALIE A TRUST  
T29N R1E SEC 20 LOT 2 LESTER LUNDENS MOCCASIN TRAIL SUB 649 CRESTVIEW DR  
CORUNNA MI 48817

ALBERT TOWNSHIP  
Real & Personal Property  
Spec. Population: Ad Valorem+Special Acts

Parcel # Valuations Tax Heading Amount Tax Heading Amount --- Totals ---  
001-435-000-003-00 ----- 001-435-000-003-00 NO: 03146



CLASS: 401	PRE/MBT %	0	COUNTY ROADS	100.83	ALBERT ROADS	48.86	Tax	1,238.50
SCHOOL: 69030	TV	100,838	LIBRARY	60.50	ALBERT PARKS/CEM	50.41	W Admin	12.38
JOHANNESBURG-LE	AV	182,000	MCCOA	98.63	COP-ISD GENERAL	25.74	Due	1,250.88
M.CODE:	SEV	182,000	MONT CO SHERIFF	100.83	COP-ISD SP ED	83.78	Intrst	
			MSU EXTENSION	25.20	COP-ISD EX SP ED	63.61	Total	
			ALBERT TWP OPER	65.84	F/A REAL,ALBERT FI	514.27		

PROP. ADDR: 2545 CO RD 612  
T29N R1E SEC 20 LOT 3 LESTER LUNDENS MOCCASIN TRAIL SUB

HUTTON STEPHEN K & LOIS A ETAL  
1343 ROCK VALLEY  
ROCHESTER MI 48307

001-435-000-004-00 ----- 001-435-000-004-00 NO: 03147



CLASS: 401	PRE/MBT %	0	COUNTY ROADS	92.29	ALBERT ROADS	44.72	Tax	1,133.58
SCHOOL: 69030	TV	92,295	LIBRARY	55.37	ALBERT PARKS/CEM	46.14	W Admin	11.33
JOHANNESBURG-LE	AV	184,100	MCCOA	90.28	COP-ISD GENERAL	23.56	Due	1,144.91
M.CODE:	SEV	184,100	MONT CO SHERIFF	92.29	COP-ISD SP ED	76.68	Intrst	
			MSU EXTENSION	23.07	COP-ISD EX SP ED	58.22	Total	
			ALBERT TWP OPER	60.26	F/A REAL,ALBERT FI	470.70		

PROP. ADDR: 2573 CO RD 612  
T29N R1E SEC 20 LOT 4 LESTER LUNDENS MOCCASIN TRAIL SUB

KOPF ROBT L  
34651 BEECHWOOD ST  
FARMINGTON MI 48335

001-435-000-005-00 ----- 001-435-000-005-00 NO: 03148



CLASS: 401	PRE/MBT %	100	COUNTY ROADS	372.64	ALBERT ROADS	180.58	Tax	4,577.11
SCHOOL: 69030	TV	372,645	LIBRARY	223.58	ALBERT PARKS/CEM	186.32	W Admin	45.77
JOHANNESBURG-LE	AV	431,500	MCCOA	364.52	COP-ISD GENERAL	95.13	Due	4,622.88
M.CODE:	SEV	431,500	MONT CO SHERIFF	372.64	COP-ISD SP ED	309.63	Intrst	
			MSU EXTENSION	93.16	COP-ISD EX SP ED	235.10	Total	
			ALBERT TWP OPER	243.33	F/A REAL,ALBERT FI	1,900.48		

PROP. ADDR: 2587 CO RD 612  
T29N R1E SEC 20 LOT 5 LESTER LUNDENS MOCCASIN TRAIL SUB

BOYD MICHAEL & JULIE  
PO BOX 686  
LEWISTON MI 49756

001-435-000-006-00 ----- 001-435-000-006-00 NO: 03149



CLASS: 401	PRE/MBT %	0	COUNTY ROADS	152.03	ALBERT ROADS	73.67	Tax	1,867.33
SCHOOL: 69030	TV	152,032	LIBRARY	91.21	ALBERT PARKS/CEM	76.01	W Admin	18.67
JOHANNESBURG-LE	AV	315,200	MCCOA	148.71	COP-ISD GENERAL	38.81	Due	1,886.00
M.CODE:	SEV	315,200	MONT CO SHERIFF	152.03	COP-ISD SP ED	126.32	Intrst	
			MSU EXTENSION	38.00	COP-ISD EX SP ED	95.91	Total	
			ALBERT TWP OPER	99.27	F/A REAL,ALBERT FI	775.36		

PROP. ADDR: 2605 CO RD 612  
T29N R1E SEC 20 LOT 6 LESTER LUNDENS MOCCASIN TRAIL SUB

LYONS THOMAS M & CHERYL L L/E  
745 NOVI ST  
NORTHVILLE MI 48167

ALBERT TOWNSHIP  
Real & Personal Property  
Spec. Population: Ad Valorem+Special Acts

Parcel # Valuations Tax Heading Amount Tax Heading Amount --- Totals ---  
001-435-000-007-00 ----- 001-435-000-007-00 NO: 03150



CLASS	PRE/MBT %	Valuations	Tax Heading	Amount	Tax Heading	Amount		Totals
401	100		COUNTY ROADS	0.00	ALBERT ROADS	0.00	Tax	0.00
SCHOOL: 69030	TV	242,340	LIBRARY	0.00	ALBERT PARKS/CEM	0.00	W Admin	0.00
JOHANNESBURG-LE	AV	266,500	MCCOA	0.00	COP-ISD GENERAL	0.00	Due	0.00
M.CODE: SEV	266,500	MONT CO SHERIFF	0.00	COP-ISD SP ED	0.00	Intrst		
		MSU EXTENSION	0.00	COP-ISD EX SP ED	0.00	Total		
		ALBERT TWP OPER	0.00	F/A REAL,ALBERT FI	0.00			

PROP. ADDR: 2621 CO RD 612 PHILLIPS DEBRA H REV TRUST  
MAP NUM: JBOR23-04 PO BOX 782  
T29N R1E SEC 20 LOT 7 LESTER LUNDENS MOCCASIN TRAIL SUB LEWISTON MI 49756

001-435-000-008-00 ----- 001-435-000-008-00 NO: 03151



CLASS	PRE/MBT %	Valuations	Tax Heading	Amount	Tax Heading	Amount		Totals
401	0		COUNTY ROADS	224.12	ALBERT ROADS	108.61	Tax	2,752.89
SCHOOL: 69030	TV	224,129	LIBRARY	134.47	ALBERT PARKS/CEM	112.06	W Admin	27.52
JOHANNESBURG-LE	AV	325,500	MCCOA	219.24	COP-ISD GENERAL	57.22	Due	2,780.41
M.CODE: SEV	325,500	MONT CO SHERIFF	224.12	COP-ISD SP ED	186.22	Intrst		
		MSU EXTENSION	56.03	COP-ISD EX SP ED	141.40	Total		
		ALBERT TWP OPER	146.35	F/A REAL,ALBERT FI	1,143.05			

PROP. ADDR: 2639 CO RD 612 NOTEBOOM DOUGLAS 75 % &  
MAP NUM: 23BOR-W04 PRICE KATHY 25%  
T29N R1E SEC 20 LOT 8 LESTER LUNDENS MOCCASIN TRAIL SUB 56409 FAIRCHILD  
MACOMB MI 48042

001-435-000-009-00 ----- 001-435-000-009-00 NO: 03152



CLASS	PRE/MBT %	Valuations	Tax Heading	Amount	Tax Heading	Amount		Totals
401	100		COUNTY ROADS	0.00	ALBERT ROADS	0.00	Tax	0.00
SCHOOL: 69030	TV	261,167	LIBRARY	0.00	ALBERT PARKS/CEM	0.00	W Admin	0.00
JOHANNESBURG-LE	AV	427,800	MCCOA	0.00	COP-ISD GENERAL	0.00	Due	0.00
M.CODE: SEV	427,800	MONT CO SHERIFF	0.00	COP-ISD SP ED	0.00	Intrst		
		MSU EXTENSION	0.00	COP-ISD EX SP ED	0.00	Total		
		ALBERT TWP OPER	0.00	F/A REAL,ALBERT FI	0.00			

PROP. ADDR: 2659 CO RD 612 EVANS LIVING TRUST  
MAP NUM: 23BOR-V08 PO BOX 367  
T29N R1E SEC 20 LOT 9 LESTER LUNDENS MOCCASIN TRAIL SUB LEWISTON MI 49756

ALBERT TOWNSHIP  
Real & Personal Property  
Spec. Population: Ad Valorem+Special Acts

Parcel # Valuations Tax Heading Amount Tax Heading Amount --- Totals ---  
001-435-000-010-00 ----- 001-435-000-010-00 NO: 03153



CLASS	PRE/MBT %	Valuations	Tax Heading	Amount	Tax Heading	Amount		Totals
402	0		COUNTY ROADS	110.00	ALBERT ROADS	53.30	Tax	1,351.09
SCHOOL: 69030	TV	110,000	LIBRARY	66.00	ALBERT PARKS/CEM	55.00	W Admin	13.51
JOHANNESBURG-LE	AV	110,000	MCCOA	107.60	COP-ISD GENERAL	28.08	Due	1,364.60
M.CODE:	SEV	110,000	MONT CO SHERIFF	110.00	COP-ISD SP ED	91.39	Intrst	
			MSU EXTENSION	27.50	COP-ISD EX SP ED	69.39	Total	
			ALBERT TWP OPER	71.83	F/A REAL,ALBERT FI	561.00		

PROP. ADDR: MILLER THOMAS & BACON NANCY H/W  
T29N R1E SEC 20 LOT 10 LESTER LUNDENS MOCCASIN TRAIL SUB 283 E HUYCK ROW  
PICKFORD MI 49774

001-435-000-011-00 ----- 001-435-000-011-00 NO: 03154



CLASS	PRE/MBT %	Valuations	Tax Heading	Amount	Tax Heading	Amount		Totals
402	0		COUNTY ROADS	59.77	ALBERT ROADS	28.96	Tax	734.19
SCHOOL: 69030	TV	59,779	LIBRARY	35.86	ALBERT PARKS/CEM	29.88	W Admin	7.34
JOHANNESBURG-LE	AV	110,000	MCCOA	58.47	COP-ISD GENERAL	15.26	Due	741.53
M.CODE:	SEV	110,000	MONT CO SHERIFF	59.77	COP-ISD SP ED	49.67	Intrst	
			MSU EXTENSION	14.94	COP-ISD EX SP ED	37.71	Total	
			ALBERT TWP OPER	39.03	F/A REAL,ALBERT FI	304.87		

PROP. ADDR: 2695 CO RD 612 LUNDEN JOHN EDWARD ETAL  
T29N R1E SEC 20 LOT 11 LESTER LUNDENS MOCCASIN SUB C/O SUSAN LUNDEN  
118 TRUESDALE DR  
CROTON ON HUDSON NY 10520

001-435-000-012-00 ----- 001-435-000-012-00 NO: 03155



CLASS	PRE/MBT %	Valuations	Tax Heading	Amount	Tax Heading	Amount		Totals
401	0		COUNTY ROADS	126.15	ALBERT ROADS	61.13	Tax	1,549.51
SCHOOL: 69030	TV	126,157	LIBRARY	75.69	ALBERT PARKS/CEM	63.07	W Admin	15.49
JOHANNESBURG-LE	AV	399,600	MCCOA	123.40	COP-ISD GENERAL	32.20	Due	1,565.00
M.CODE:	SEV	399,600	MONT CO SHERIFF	126.15	COP-ISD SP ED	104.82	Intrst	
			MSU EXTENSION	31.53	COP-ISD EX SP ED	79.59	Total	
			ALBERT TWP OPER	82.38	F/A REAL,ALBERT FI	643.40		

PROP. ADDR: 2705 CO RD 612 LUNDEN JOHN EDWARD ETAL  
T29N R1E SEC 20 LOTS 12-13-14 LESTER LUNDENS MOCCASIN TRAIL SUB C/O SUSAN LUNDEN  
118 TRUESDALE DR  
CROTON ON HUDSON NY 10520

ALBERT TOWNSHIP  
Real & Personal Property  
Spec. Population: Ad Valorem+Special Acts

Parcel # Valuations Tax Heading Amount Tax Heading Amount --- Totals ---  
001-435-000-015-00 ----- 001-435-000-015-00 NO: 03156



CLASS: 401	PRE/MBT %	0	COUNTY ROADS	233.82	ALBERT ROADS	113.31	Tax	2,872.02
SCHOOL: 69030	TV	233,828	LIBRARY	140.29	ALBERT PARKS/CEM	116.91	W Admin	28.72
JOHANNESBURG-LE	AV	357,200	MCCOA	228.73	COP-ISD GENERAL	59.69	Due	2,900.74
M.CODE: SEV	SEV	357,200	MONT CO SHERIFF	233.82	COP-ISD SP ED	194.28	Intrst	
			MSU EXTENSION	58.45	COP-ISD EX SP ED	147.52	Total	
			ALBERT TWP OPER	152.68	F/A REAL,ALBERT FI	1,192.52		

PROP. ADDR: 2775 CO RD 612 CIESLINSKI RAYMOND S & SANDRA L/E  
T29N R1E SEC 20 LOT 15 LESTER LUNDENS MOCCASIN TRAIL SUB 18590 AUTUMNWOOD DR  
CLINTON TOWNSHIP MI 48035

001-435-000-016-00 ----- 001-435-000-016-00 NO: 03157



CLASS: 402	PRE/MBT %	0	COUNTY ROADS	63.51	ALBERT ROADS	30.77	Tax	780.07
SCHOOL: 69030	TV	63,514	LIBRARY	38.10	ALBERT PARKS/CEM	31.75	W Admin	7.80
JOHANNESBURG-LE	AV	110,000	MCCOA	62.12	COP-ISD GENERAL	16.21	Due	787.87
M.CODE: SEV	SEV	110,000	MONT CO SHERIFF	63.51	COP-ISD SP ED	52.77	Intrst	
			MSU EXTENSION	15.87	COP-ISD EX SP ED	40.07	Total	
			ALBERT TWP OPER	41.47	F/A REAL,ALBERT FI	323.92		

PROP. ADDR: CIESLINSKI RAYMOND S & SANDRA L/E  
T29N R1E SEC 20 LOT 16 LESTER LUNDENS MOCCASIN TRAIL SUB 18590 AUTUMNWOOD DR  
CLINTON TOWNSHIP MI 48035

001-435-000-017-01 ----- 001-435-000-017-01 NO: 03158



CLASS: 401	PRE/MBT %	100	COUNTY ROADS	198.89	ALBERT ROADS	96.38	Tax	2,442.89
SCHOOL: 69030	TV	198,890	LIBRARY	119.33	ALBERT PARKS/CEM	99.44	W Admin	24.42
JOHANNESBURG-LE	AV	250,800	MCCOA	194.55	COP-ISD GENERAL	50.77	Due	2,467.31
M.CODE: COREL	SEV	250,800	MONT CO SHERIFF	198.89	COP-ISD SP ED	165.25	Intrst	
			MSU EXTENSION	49.72	COP-ISD EX SP ED	125.47	Total	
			ALBERT TWP OPER	129.87	F/A REAL,ALBERT FI	1,014.33		

PROP. ADDR: 2815 CO RD 612 SMITH ERICK J & SABRINA M  
T29N R1E SEC 20 LOT 17 LESTER LUNDENS MOCCASIN TRAIL SUB 2815 CO RD 612  
SPLIT: 001-435-000-017-00 LEWISTON MI 49756

001-435-000-018-01 ----- 001-435-000-018-01 NO: 03159



CLASS: 401	PRE/MBT %	100	COUNTY ROADS	326.06	ALBERT ROADS	158.01	Tax	4,004.99
SCHOOL: 69030	TV	326,067	LIBRARY	195.64	ALBERT PARKS/CEM	163.03	W Admin	40.04
JOHANNESBURG-LE	AV	383,100	MCCOA	318.95	COP-ISD GENERAL	83.24	Due	4,045.03
M.CODE: COREL	SEV	383,100	MONT CO SHERIFF	326.06	COP-ISD SP ED	270.92	Intrst	
			MSU EXTENSION	81.51	COP-ISD EX SP ED	205.71	Total	
			ALBERT TWP OPER	212.92	F/A REAL,ALBERT FI	1,662.94		

PROP. ADDR: 2817 CO RD 612 SNYDER CRAIG R & JENNIFER B  
T29N R1E SEC 20 LOT 18 LESTER LUNDENS MOCCASIN TRAIL SUB 2045 LAUWILIWILI ST  
SPLIT: 001-435-000-017-00 KAPOLEI HI 96707



ALBERT TOWNSHIP  
Real & Personal Property  
Spec. Population: Ad Valorem+Special Acts

Parcel # Valuations Tax Heading Amount Tax Heading Amount --- Totals ---  
001-435-000-019-02 ----- 001-435-000-019-02 NO: 03160



CLASS: 401	PRE/MBT %	0	COUNTY ROADS	158.27	ALBERT ROADS	76.69	Tax	1,943.98
SCHOOL: 69030	TV	158,272	LIBRARY	94.96	ALBERT PARKS/CEM	79.13	W Admin	19.43
JOHANNESBURG-LE	AV	294,900	MCCOA	154.82	COP-ISD GENERAL	40.40	Due	1,963.41
M.CODE: COREL	SEV	294,900	MONT CO SHERIFF	158.27	COP-ISD SP ED	131.50	Intrst	
			MSU EXTENSION	39.56	COP-ISD EX SP ED	99.85	Total	
			ALBERT TWP OPER	103.35	F/A REAL,ALBERT FI	807.18		

PROP. ADDR: 2833 CO RD 612 RINEY DAVID P & DEBRA A TRUSTS  
T29N R1E SEC 20 LOT 19 LESTER LUNDENS MOCCASIN TRAIL SUB 19000 SUPERIOR ST  
SOUTHGATE MI 48195

001-435-000-020-01 ----- 001-435-000-020-01 NO: 03161



CLASS: 402	PRE/MBT %	0	COUNTY ROADS	63.51	ALBERT ROADS	30.77	Tax	780.07
SCHOOL: 69030	TV	63,514	LIBRARY	38.10	ALBERT PARKS/CEM	31.75	W Admin	7.80
JOHANNESBURG-LE	AV	110,000	MCCOA	62.12	COP-ISD GENERAL	16.21	Due	787.87
M.CODE:	SEV	110,000	MONT CO SHERIFF	63.51	COP-ISD SP ED	52.77	Intrst	
			MSU EXTENSION	15.87	COP-ISD EX SP ED	40.07	Total	
			ALBERT TWP OPER	41.47	F/A REAL,ALBERT FI	323.92		

PROP. ADDR: MALY TIMOTHY M, IRA  
T29N R1E SEC 20 LOT 20 LESTER LUNDENS MOCCASIN TRAIL SUB 4198 PAVILLION COURT  
FENTON MI 48430

001-435-000-021-00 ----- 001-435-000-021-00 NO: 03162



CLASS: 401	PRE/MBT %	100	COUNTY ROADS	95.27	ALBERT ROADS	46.16	Tax	1,170.16
SCHOOL: 69030	TV	95,271	LIBRARY	57.16	ALBERT PARKS/CEM	47.63	W Admin	11.70
JOHANNESBURG-LE	AV	146,400	MCCOA	93.19	COP-ISD GENERAL	24.32	Due	1,181.86
M.CODE:	SEV	146,400	MONT CO SHERIFF	95.27	COP-ISD SP ED	79.16	Intrst	
			MSU EXTENSION	23.81	COP-ISD EX SP ED	60.10	Total	
			ALBERT TWP OPER	62.21	F/A REAL,ALBERT FI	485.88		

PROP. ADDR: 2861 CO RD 612 MALY KENNETH J & WENDY A  
T29N R1E SEC 20 LOT 21 LESTER LUNDENS MOCCASIN TRAIL SUB PO BOX 99  
LEWISTON MI 49756

001-435-000-022-00 ----- 001-435-000-022-00 NO: 03163



CLASS: 401	PRE/MBT %	100	COUNTY ROADS	139.95	ALBERT ROADS	67.82	Tax	1,718.98
SCHOOL: 69030	TV	139,953	LIBRARY	83.97	ALBERT PARKS/CEM	69.97	W Admin	17.18
JOHANNESBURG-LE	AV	201,400	MCCOA	136.90	COP-ISD GENERAL	35.73	Due	1,736.16
M.CODE:	SEV	201,400	MONT CO SHERIFF	139.95	COP-ISD SP ED	116.28	Intrst	
			MSU EXTENSION	34.98	COP-ISD EX SP ED	88.29	Total	
			ALBERT TWP OPER	91.38	F/A REAL,ALBERT FI	713.76		

PROP. ADDR: 2875 CO RD 612 DAVIS MICHAEL P & RENAE A TRUST  
T29N R1E SEC 20 LOT 22 LESTER LUNDENS MOCCASIN TRAIL SUB PO BOX 479  
LEWISTON MI 49756

ALBERT TOWNSHIP  
Real & Personal Property  
Spec. Population: Ad Valorem+Special Acts

Parcel # Valuations Tax Heading Amount Tax Heading Amount --- Totals ---  
001-435-000-023-00 ----- 001-435-000-023-00 NO: 03164



CLASS: 401	PRE/MBT %	0	COUNTY ROADS	133.84	ALBERT ROADS	64.86	Tax	1,643.94
SCHOOL: 69030	TV	133,843	LIBRARY	80.30	ALBERT PARKS/CEM	66.92	W Admin	16.43
JOHANNESBURG-LE	AV	191,300	MCCOA	130.92	COP-ISD GENERAL	34.17	Due	1,660.37
M.CODE:	SEV	191,300	MONT CO SHERIFF	133.84	COP-ISD SP ED	111.21	Intrst	
			MSU EXTENSION	33.46	COP-ISD EX SP ED	84.44	Total	
			ALBERT TWP OPER	87.39	F/A REAL,ALBERT FI	682.59		

PROP. ADDR: 2895 CO RD 612  
T29N R1E SEC 20 LOT 23 LESTER LUNDENS MOCCASIN TRAIL SUB  
FELSING BLAKE R & NICOLE, LE  
5677 YELLOWCRESS  
SAGINAW MI 48603

001-435-000-024-00 ----- 001-435-000-024-00 NO: 03165



CLASS: 401	PRE/MBT %	0	COUNTY ROADS	138.85	ALBERT ROADS	67.29	Tax	1,705.51
SCHOOL: 69030	TV	138,857	LIBRARY	83.31	ALBERT PARKS/CEM	69.42	W Admin	17.05
JOHANNESBURG-LE	AV	198,900	MCCOA	135.82	COP-ISD GENERAL	35.45	Due	1,722.56
M.CODE: COREL	SEV	198,900	MONT CO SHERIFF	138.85	COP-ISD SP ED	115.37	Intrst	
			MSU EXTENSION	34.71	COP-ISD EX SP ED	87.60	Total	
			ALBERT TWP OPER	90.67	F/A REAL,ALBERT FI	708.17		

PROP. ADDR: 2911 CO RD 612  
T29N R1E SEC 20 LOT 24 LESTER LUNDENS MOCCASIN TRAIL SUB  
GERBER RYAN D & ASHLEY J  
31714 LEEWARD CT  
AVON LAKE OH 44012

001-435-000-025-00 ----- 001-435-000-025-00 NO: 03166



CLASS: 401	PRE/MBT %	0	COUNTY ROADS	110.13	ALBERT ROADS	53.37	Tax	1,352.75
SCHOOL: 69030	TV	110,139	LIBRARY	66.08	ALBERT PARKS/CEM	55.06	W Admin	13.52
JOHANNESBURG-LE	AV	145,400	MCCOA	107.73	COP-ISD GENERAL	28.11	Due	1,366.27
M.CODE:	SEV	145,400	MONT CO SHERIFF	110.13	COP-ISD SP ED	91.51	Intrst	
			MSU EXTENSION	27.53	COP-ISD EX SP ED	69.48	Total	
			ALBERT TWP OPER	71.92	F/A REAL,ALBERT FI	561.70		

PROP. ADDR: 2931 CO RD 612  
T29N R1E SEC 20 LOT 25 LESTER LUNDENS MOCCASIN TRAIL SUB  
GRAY NANCY BALTZER  
5 OAK FOREST CT  
PORTOLA VALLEY CA 94028

001-435-000-026-00 ----- 001-435-000-026-00 NO: 03167



CLASS: 401	PRE/MBT %	0	COUNTY ROADS	150.60	ALBERT ROADS	72.98	Tax	1,849.78
SCHOOL: 69030	TV	150,601	LIBRARY	90.36	ALBERT PARKS/CEM	75.30	W Admin	18.49
JOHANNESBURG-LE	AV	189,100	MCCOA	147.31	COP-ISD GENERAL	38.44	Due	1,868.27
M.CODE:	SEV	189,100	MONT CO SHERIFF	150.60	COP-ISD SP ED	125.13	Intrst	
			MSU EXTENSION	37.65	COP-ISD EX SP ED	95.01	Total	
			ALBERT TWP OPER	98.34	F/A REAL,ALBERT FI	768.06		

PROP. ADDR: 2943 CO RD 612  
T29N R1E SEC 20 LOT 26 LESTER LUNDENS MOCCASIN TRAIL SUB  
GRAY NANCY B  
5 OAK FOREST CT  
PORTOLA VALLEY CA 94028

ALBERT TOWNSHIP  
Real & Personal Property  
Spec. Population: Ad Valorem+Special Acts

Parcel # Valuations Tax Heading Amount Tax Heading Amount --- Totals ---  
001-435-000-027-00 ----- 001-435-000-027-00 NO: 03168



CLASS	PRE/MBT %	Valuations	Tax Heading	Amount	Tax Heading	Amount		Totals
401	0		COUNTY ROADS	125.58	ALBERT ROADS	60.85	Tax	1,542.52
SCHOOL: 69030	TV	125,588	LIBRARY	75.35	ALBERT PARKS/CEM	62.79	W Admin	15.42
JOHANNESBURG-LE	AV	237,000	MCCOA	122.85	COP-ISD GENERAL	32.06	Due	1,557.94
M.CODE: SEV		237,000	MONT CO SHERIFF	125.58	COP-ISD SP ED	104.35	Intrst	
			MSU EXTENSION	31.39	COP-ISD EX SP ED	79.23	Total	
			ALBERT TWP OPER	82.00	F/A REAL,ALBERT FI	640.49		

PROP. ADDR: 2955 CO RD 612 GOEBEL MICHAEL G & ANNE M  
T29N R1E SEC 20 LOT 27 LESTER LUNDENS MOCCASIN TRAIL SUB 30320 ESSEX DR  
FARMINGTON HILL MI 48331

001-435-000-028-00 ----- 001-435-000-028-00 NO: 03169



CLASS	PRE/MBT %	Valuations	Tax Heading	Amount	Tax Heading	Amount		Totals
401	0		COUNTY ROADS	127.14	ALBERT ROADS	61.61	Tax	1,561.65
SCHOOL: 69030	TV	127,145	LIBRARY	76.28	ALBERT PARKS/CEM	63.57	W Admin	15.61
JOHANNESBURG-LE	AV	184,700	MCCOA	124.37	COP-ISD GENERAL	32.46	Due	1,577.26
M.CODE: SEV		184,700	MONT CO SHERIFF	127.14	COP-ISD SP ED	105.64	Intrst	
			MSU EXTENSION	31.78	COP-ISD EX SP ED	80.21	Total	
			ALBERT TWP OPER	83.02	F/A REAL,ALBERT FI	648.43		

PROP. ADDR: 2971 CO RD 612 PETERS MARK & KATHLEEN TRUST  
T29N R1E SEC 20 LOT 28 LESTER LUNDENS MOCCASIN TRAIL SUB 10307 NANKA RD  
LOUISVILLE KY 40272

001-435-000-029-00 ----- 001-435-000-029-00 NO: 03170



CLASS	PRE/MBT %	Valuations	Tax Heading	Amount	Tax Heading	Amount		Totals
402	0		COUNTY ROADS	58.20	ALBERT ROADS	28.20	Tax	714.83
SCHOOL: 69030	TV	58,201	LIBRARY	34.92	ALBERT PARKS/CEM	29.10	W Admin	7.14
JOHANNESBURG-LE	AV	100,900	MCCOA	56.93	COP-ISD GENERAL	14.85	Due	721.97
M.CODE: SEV		100,900	MONT CO SHERIFF	58.20	COP-ISD SP ED	48.35	Intrst	
			MSU EXTENSION	14.55	COP-ISD EX SP ED	36.71	Total	
			ALBERT TWP OPER	38.00	F/A REAL,ALBERT FI	296.82		

PROP. ADDR: HUSTON SHAWN E &  
T29N R1E SEC 20 LOT 29 LESTER LUNDENS MOCCASIN TRAIL SUB WAGNER HEATHER L TIC  
PO BOX 1020  
LEWISTON MI 49756

ALBERT TOWNSHIP  
Real & Personal Property  
Spec. Population: Ad Valorem+Special Acts

Parcel # Valuations Tax Heading Amount Tax Heading Amount --- Totals ---  
001-440-000-001-00 ----- 001-440-000-001-00 NO: 03171



CLASS: 301	PRE/MBT %	0	COUNTY ROADS	643.46	ALBERT ROADS	311.82	Tax	7,903.59
SCHOOL: 69030	TV	643,468	LIBRARY	386.08	ALBERT PARKS/CEM	321.73	W Admin	79.03
JOHANNESBURG-LE	AV	959,500	MCCOA	629.44	COP-ISD GENERAL	164.27	Due	7,982.62
M.CODE:	SEV	959,500	MONT CO SHERIFF	643.46	COP-ISD SP ED	534.65	Intrst	
			MSU EXTENSION	160.86	COP-ISD EX SP ED	405.96	Total	
			ALBERT TWP OPER	420.18	F/A REAL,ALBERT FI	3,281.68		

PROP. ADDR: 4210 DOYLE DR  
T29N R1E SEC 15 LOT #1 LEWISTON INDUSTRIAL PARK

NBJB PARTNERS  
PO BOX 376  
FARMINGTON MI 48335

001-440-000-002-00 ----- 001-440-000-002-00 NO: 03172



CLASS: 201	PRE/MBT %	0	COUNTY ROADS	69.68	ALBERT ROADS	33.76	Tax	855.83
SCHOOL: 69030	TV	69,680	LIBRARY	41.80	ALBERT PARKS/CEM	34.84	W Admin	8.55
JOHANNESBURG-LE	AV	158,100	MCCOA	68.16	COP-ISD GENERAL	17.78	Due	864.38
M.CODE:	SEV	158,100	MONT CO SHERIFF	69.68	COP-ISD SP ED	57.89	Intrst	
			MSU EXTENSION	17.42	COP-ISD EX SP ED	43.96	Total	
			ALBERT TWP OPER	45.50	F/A REAL,ALBERT FI	355.36		

PROP. ADDR: 4241 DOYLE DR  
T29N R1E SEC 15 LOT #2 LEWISTON INDUSTRIAL PARK

TWIN LAKES MARINA  
2460 FLEMING RD  
LEWISTON MI 49756

001-440-000-003-00 ----- 001-440-000-003-00 NO: 03173



CLASS: 301	PRE/MBT %	0	COUNTY ROADS	86.66	ALBERT ROADS	41.99	Tax	1,064.46
SCHOOL: 69030	TV	86,668	LIBRARY	52.00	ALBERT PARKS/CEM	43.33	W Admin	10.64
JOHANNESBURG-LE	AV	116,100	MCCOA	84.77	COP-ISD GENERAL	22.12	Due	1,075.10
M.CODE:	SEV	116,100	MONT CO SHERIFF	86.66	COP-ISD SP ED	72.01	Intrst	
			MSU EXTENSION	21.66	COP-ISD EX SP ED	54.67	Total	
			ALBERT TWP OPER	56.59	F/A REAL,ALBERT FI	442.00		

PROP. ADDR: DOYLE DR  
T29N R1E SEC 15 LOT # 3 LEWISTON INDUSTRIAL PARK

WALTER ROBERT J & MARY LOU  
4205 MONTMORENCY ST  
LEWISTON MI 49756

001-440-000-004-00 ----- 001-440-000-004-00 NO: 03174



CLASS: 302	PRE/MBT %	0	COUNTY ROADS	2.07	ALBERT ROADS	1.00	Tax	25.45
SCHOOL: 69030	TV	2,077	LIBRARY	1.24	ALBERT PARKS/CEM	1.03	W Admin	0.25
JOHANNESBURG-LE	AV	12,900	MCCOA	2.03	COP-ISD GENERAL	0.53	Due	25.70
M.CODE:	SEV	12,900	MONT CO SHERIFF	2.07	COP-ISD SP ED	1.72	Intrst	
			MSU EXTENSION	0.51	COP-ISD EX SP ED	1.31	Total	
			ALBERT TWP OPER	1.35	F/A REAL,ALBERT FI	10.59		

PROP. ADDR:  
T29N R1E SEC 15 LOT #4 LEWISTON INDUSTRIAL PARK

WALTER ROBERT J & MARY LOU  
4205 MONTMORENCY ST  
LEWISTON MI 49756

ALBERT TOWNSHIP  
Real & Personal Property  
Spec. Population: Ad Valorem+Special Acts

Parcel # Valuations Tax Heading Amount Tax Heading Amount --- Totals ---  
001-440-000-005-00 ----- 001-440-000-005-00 NO: 03175



CLASS: 201	PRE/MBT %	0	COUNTY ROADS	21.15	ALBERT ROADS	10.25	Tax	259.77
SCHOOL: 69030	TV	21,152	LIBRARY	12.69	ALBERT PARKS/CEM	10.57	W Admin	2.59
JOHANNESBURG-LE	AV	66,200	MCCOA	20.69	COP-ISD GENERAL	5.40	Due	262.36
M.CODE:	SEV	66,200	MONT CO SHERIFF	21.15	COP-ISD SP ED	17.57	Intrst	
			MSU EXTENSION	5.28	COP-ISD EX SP ED	13.34	Total	
			ALBERT TWP OPER	13.81	F/A REAL,ALBERT FI	107.87		

PROP. ADDR: 4135 DOYLE DR  
T29N R1E SEC 15 LOT 5 LEWISTON INDUSTRIAL PARK

HOFSTRA JARETT C  
3900 SHERIDAN  
LEWISTON MI 49756

001-440-000-006-00 ----- 001-440-000-006-00 NO: 03176



CLASS: 201	PRE/MBT %	0	COUNTY ROADS	90.65	ALBERT ROADS	43.92	Tax	1,113.42
SCHOOL: 69030	TV	90,652	LIBRARY	54.39	ALBERT PARKS/CEM	45.32	W Admin	11.13
JOHANNESBURG-LE	AV	119,600	MCCOA	88.67	COP-ISD GENERAL	23.14	Due	1,124.55
M.CODE:	SEV	119,600	MONT CO SHERIFF	90.65	COP-ISD SP ED	75.32	Intrst	
			MSU EXTENSION	22.66	COP-ISD EX SP ED	57.19	Total	
			ALBERT TWP OPER	59.19	F/A REAL,ALBERT FI	462.32		

PROP. ADDR: 4095 DOYLE DR  
T29N R1E SEC 15 LOT 6 LEWISTON INDUSTRIAL PARK

BRILEY WENDY L/E  
1690 BRILEY RD  
JOHANNESBURG MI 49751

001-440-000-007-00 ----- 001-440-000-007-00 NO: 03177



CLASS: 301	PRE/MBT %	0	COUNTY ROADS	110.10	ALBERT ROADS	53.35	Tax	1,352.31
SCHOOL: 69030	TV	110,100	LIBRARY	66.06	ALBERT PARKS/CEM	55.05	W Admin	13.52
JOHANNESBURG-LE	AV	110,100	MCCOA	107.69	COP-ISD GENERAL	28.10	Due	1,365.83
M.CODE:	SEV	110,100	MONT CO SHERIFF	110.10	COP-ISD SP ED	91.48	Intrst	
			MSU EXTENSION	27.52	COP-ISD EX SP ED	69.46	Total	
			ALBERT TWP OPER	71.89	F/A REAL,ALBERT FI	561.51		

PROP. ADDR: 4090 DOYLE DR  
T29N R1E SEC 15 LOT #7 LEWISTON INDUSTRIAL PARK

NBJB PARTNERS LLC  
23461 INDUSTRIAL PARK DR  
FARMINGTON MI 48335

001-440-000-008-00 ----- 001-440-000-008-00 NO: 03178



CLASS: 302	PRE/MBT %	0	COUNTY ROADS	2.30	ALBERT ROADS	1.11	Tax	28.26
SCHOOL: 69030	TV	2,307	LIBRARY	1.38	ALBERT PARKS/CEM	1.15	W Admin	0.28
JOHANNESBURG-LE	AV	13,000	MCCOA	2.25	COP-ISD GENERAL	0.58	Due	28.54
M.CODE:	SEV	13,000	MONT CO SHERIFF	2.30	COP-ISD SP ED	1.91	Intrst	
			MSU EXTENSION	0.57	COP-ISD EX SP ED	1.45	Total	
			ALBERT TWP OPER	1.50	F/A REAL,ALBERT FI	11.76		

PROP. ADDR:  
T29N R1E SEC 15 LOT 8 LEWISTON INDUSTRIAL PARK

VP4550 LLC  
PO BOX 33  
ALPENA MI 49707

ALBERT TOWNSHIP  
Real & Personal Property  
Spec. Population: Ad Valorem+Special Acts

Parcel # Valuations Tax Heading Amount Tax Heading Amount --- Totals ---  
001-440-000-009-00 ----- 001-440-000-009-00 NO: 03179



CLASS: 302	PRE/MBT %	0	COUNTY ROADS	2.30	ALBERT ROADS	1.11	Tax	28.26
SCHOOL: 69030	TV	2,307	LIBRARY	1.38	ALBERT PARKS/CEM	1.15	W Admin	0.28
JOHANNESBURG-LE	AV	13,000	MCCOA	2.25	COP-ISD GENERAL	0.58	Due	28.54
M.CODE: SEV		13,000	MONT CO SHERIFF	2.30	COP-ISD SP ED	1.91	Intrst	
			MSU EXTENSION	0.57	COP-ISD EX SP ED	1.45	Total	
			ALBERT TWP OPER	1.50	F/A REAL,ALBERT FI	11.76		

PROP. ADDR: VP4550 LLC  
T29N R1E SEC 15 LOT 9 LEWISTON INDUSTRIAL PARK PO BOX 33  
ALPENA MI 49707

001-445-000-001-00 ----- 001-445-000-001-00 NO: 03180



CLASS: 401	PRE/MBT %	0	COUNTY ROADS	132.57	ALBERT ROADS	64.24	Tax	1,628.34
SCHOOL: 69030	TV	132,573	LIBRARY	79.54	ALBERT PARKS/CEM	66.28	W Admin	16.28
JOHANNESBURG-LE	AV	192,200	MCCOA	129.68	COP-ISD GENERAL	33.84	Due	1,644.62
M.CODE: SEV		192,200	MONT CO SHERIFF	132.57	COP-ISD SP ED	110.15	Intrst	
			MSU EXTENSION	33.14	COP-ISD EX SP ED	83.64	Total	
			ALBERT TWP OPER	86.57	F/A REAL,ALBERT FI	676.12		

PROP. ADDR: 1740 PARK DR LUKIEWSKI MICHAEL & LINDA A  
T29N R1E SEC 31 LOT 1 LYLE PARK SUB 14729 RIVERSIDE  
LIVONIA MI 48154

001-445-000-002-00 ----- 001-445-000-002-00 NO: 03181



CLASS: 401	PRE/MBT %	0	COUNTY ROADS	93.65	ALBERT ROADS	45.38	Tax	1,150.28
SCHOOL: 69030	TV	93,654	LIBRARY	56.19	ALBERT PARKS/CEM	46.82	W Admin	11.50
JOHANNESBURG-LE	AV	147,700	MCCOA	91.61	COP-ISD GENERAL	23.90	Due	1,161.78
M.CODE: COREL	SEV	147,700	MONT CO SHERIFF	93.65	COP-ISD SP ED	77.81	Intrst	
			MSU EXTENSION	23.41	COP-ISD EX SP ED	59.08	Total	
			ALBERT TWP OPER	61.15	F/A REAL,ALBERT FI	477.63		

PROP. ADDR: 1766 PARK DR HEYMOSS ARTHUR JR & LINDA  
T29N R1E SEC 31 LOT 2 LYLE PARK SUB 682 SNOWBIRD CIRCLE, W  
SAINT CLAIR MI 48079

001-445-000-003-00 ----- 001-445-000-003-00 NO: 03182



CLASS: 401	PRE/MBT %	100	COUNTY ROADS	222.18	ALBERT ROADS	107.67	Tax	2,729.04
SCHOOL: 69030	TV	222,187	LIBRARY	133.31	ALBERT PARKS/CEM	111.09	W Admin	27.29
JOHANNESBURG-LE	AV	298,400	MCCOA	217.34	COP-ISD GENERAL	56.72	Due	2,756.33
M.CODE: SEV		298,400	MONT CO SHERIFF	222.18	COP-ISD SP ED	184.61	Intrst	
			MSU EXTENSION	55.54	COP-ISD EX SP ED	140.17	Total	
			ALBERT TWP OPER	145.08	F/A REAL,ALBERT FI	1,133.15		

PROP. ADDR: 1784 PARK DR JOHNSON GENE L & DIANA K  
T29N R1E SEC 31 LOT 3 LYLE PARK SUB PO BOX 701  
LEWISTON MI 49756

ALBERT TOWNSHIP  
Real & Personal Property  
Spec. Population: Ad Valorem+Special Acts

Parcel # Valuations Tax Heading Amount Tax Heading Amount --- Totals ---  
001-445-000-004-00 ----- 001-445-000-004-00 NO: 03183



CLASS: 401	PRE/MBT %	0	COUNTY ROADS	71.62	ALBERT ROADS	34.70	Tax	879.70
SCHOOL: 69030	TV	71,625	LIBRARY	42.97	ALBERT PARKS/CEM	35.81	W Admin	8.79
JOHANNESBURG-LE	AV	176,300	MCCOA	70.06	COP-ISD GENERAL	18.28	Due	888.49
M.CODE:	SEV	176,300	MONT CO SHERIFF	71.62	COP-ISD SP ED	59.51	Intrst	
			MSU EXTENSION	17.90	COP-ISD EX SP ED	45.18	Total	
			ALBERT TWP OPER	46.77	F/A REAL,ALBERT FI	365.28		

PROP. ADDR: 1804 PARK DR  
T29N R1E SEC 31 LOT 4 LYLE PARK SUB

FULLER DARRELL & LUCILLE  
6769 PLEASANTVIEW NE  
ROCKFORD MI 49341

001-445-000-005-00 ----- 001-445-000-005-00 NO: 03184



CLASS: 401	PRE/MBT %	0	COUNTY ROADS	347.75	ALBERT ROADS	168.52	Tax	4,271.37
SCHOOL: 69030	TV	347,754	LIBRARY	208.65	ALBERT PARKS/CEM	173.87	W Admin	42.71
JOHANNESBURG-LE	AV	531,800	MCCOA	340.17	COP-ISD GENERAL	88.78	Due	4,314.08
M.CODE:	SEV	531,800	MONT CO SHERIFF	347.75	COP-ISD SP ED	288.94	Intrst	
			MSU EXTENSION	86.93	COP-ISD EX SP ED	219.39	Total	
			ALBERT TWP OPER	227.08	F/A REAL,ALBERT FI	1,773.54		

PROP. ADDR: 1824 PARK DR  
T29N R1E SEC 31 LOT 5 LYLE PARK SUB

PRAIN STEVE P  
10722 LIGHTHOUSE POINTE  
S LYON MI 48178

001-445-000-006-00 ----- 001-445-000-006-00 NO: 03185



CLASS: 401	PRE/MBT %	0	COUNTY ROADS	62.80	ALBERT ROADS	30.43	Tax	771.40
SCHOOL: 69030	TV	62,808	LIBRARY	37.68	ALBERT PARKS/CEM	31.40	W Admin	7.71
JOHANNESBURG-LE	AV	146,400	MCCOA	61.43	COP-ISD GENERAL	16.03	Due	779.11
M.CODE:	SEV	146,400	MONT CO SHERIFF	62.80	COP-ISD SP ED	52.18	Intrst	
			MSU EXTENSION	15.70	COP-ISD EX SP ED	39.62	Total	
			ALBERT TWP OPER	41.01	F/A REAL,ALBERT FI	320.32		

PROP. ADDR: 1842 PARK DR  
T29N R1E SEC 31 LOT 6 LYLE PARK SUB

MANN DONALD P  
6690 LANDSDOWN  
DIMONDALE MI 48821

001-446-000-001-00 ----- 001-446-000-001-00 NO: 03186



CLASS: 401	PRE/MBT %	0	COUNTY ROADS	196.40	ALBERT ROADS	95.17	Tax	2,412.32
SCHOOL: 69030	TV	196,400	LIBRARY	117.84	ALBERT PARKS/CEM	98.20	W Admin	24.12
JOHANNESBURG-LE	AV	291,900	MCCOA	192.11	COP-ISD GENERAL	50.14	Due	2,436.44
M.CODE:	SEV	291,900	MONT CO SHERIFF	196.40	COP-ISD SP ED	163.18	Intrst	
			MSU EXTENSION	49.10	COP-ISD EX SP ED	123.90	Total	
			ALBERT TWP OPER	128.24	F/A REAL,ALBERT FI	1,001.64		

PROP. ADDR: 1866 PARK DR  
T29N R1E SEC 31 LOT 1 ADD TO LYLE PARK

MERCURE KEVIN & ANNA  
34961 WOOD  
LIVONIA MI 48154

ALBERT TOWNSHIP  
Real & Personal Property  
Spec. Population: Ad Valorem+Special Acts

Parcel # Valuations Tax Heading Amount Tax Heading Amount --- Totals ---  
001-446-000-002-00 ----- 001-446-000-002-00 NO: 03187



CLASS: 401	PRE/MBT %	0	COUNTY ROADS	114.09	ALBERT ROADS	55.29	Tax	1,401.36
SCHOOL: 69030	TV	114,096	LIBRARY	68.45	ALBERT PARKS/CEM	57.04	W Admin	14.01
JOHANNESBURG-LE	AV	169,900	MCCOA	111.60	COP-ISD GENERAL	29.12	Due	1,415.37
M.CODE:	SEV	169,900	MONT CO SHERIFF	114.09	COP-ISD SP ED	94.80	Intrst	
			MSU EXTENSION	28.52	COP-ISD EX SP ED	71.98	Total	
			ALBERT TWP OPER	74.50	F/A REAL,ALBERT FI	581.88		

PROP. ADDR: 1886 PARK DR  
T29N R1E SEC 31 LOT 2 ADD TO LYLE PARK

FRANCEK JANET MARIE REV TRUST  
9443 IMLAY CITY RD  
AVOCA MI 48006

001-446-000-003-00 ----- 001-446-000-003-00 NO: 03188



CLASS: 401	PRE/MBT %	0	COUNTY ROADS	115.18	ALBERT ROADS	55.81	Tax	1,414.71
SCHOOL: 69030	TV	115,181	LIBRARY	69.10	ALBERT PARKS/CEM	57.59	W Admin	14.14
JOHANNESBURG-LE	AV	217,300	MCCOA	112.67	COP-ISD GENERAL	29.40	Due	1,428.85
M.CODE:	SEV	217,300	MONT CO SHERIFF	115.18	COP-ISD SP ED	95.70	Intrst	
			MSU EXTENSION	28.79	COP-ISD EX SP ED	72.66	Total	
			ALBERT TWP OPER	75.21	F/A REAL,ALBERT FI	587.42		

PROP. ADDR: 1908 COBB RD  
T29N R1E SEC 31 LOT 3 ADDITION TO LYLE PARK SUB

WOOLWINE BILLY R JR & PAMELA H/W  
4199 BROWN RD  
VASSAR MI 48768

001-446-000-004-00 ----- 001-446-000-004-00 NO: 03189



CLASS: 401	PRE/MBT %	0	COUNTY ROADS	96.09	ALBERT ROADS	46.56	Tax	1,180.23
SCHOOL: 69030	TV	96,091	LIBRARY	57.65	ALBERT PARKS/CEM	48.04	W Admin	11.80
JOHANNESBURG-LE	AV	198,300	MCCOA	93.99	COP-ISD GENERAL	24.53	Due	1,192.03
M.CODE:	SEV	198,300	MONT CO SHERIFF	96.09	COP-ISD SP ED	79.84	Intrst	
			MSU EXTENSION	24.02	COP-ISD EX SP ED	60.62	Total	
			ALBERT TWP OPER	62.74	F/A REAL,ALBERT FI	490.06		

PROP. ADDR: 1926 COBB RD  
T29N R1E SEC 31 LOT 4 ADD TO LYLE PARK

MOIR FAMILY COTTAGE LLC  
15898 HICKORY RIDGE DR  
NORTHVILLE MI 48168

001-446-000-005-00 ----- 001-446-000-005-00 NO: 03190



CLASS: 401	PRE/MBT %	0	COUNTY ROADS	147.21	ALBERT ROADS	71.33	Tax	1,808.12
SCHOOL: 69030	TV	147,211	LIBRARY	88.32	ALBERT PARKS/CEM	73.60	W Admin	18.08
JOHANNESBURG-LE	AV	211,700	MCCOA	144.00	COP-ISD GENERAL	37.58	Due	1,826.20
M.CODE:	SEV	211,700	MONT CO SHERIFF	147.21	COP-ISD SP ED	122.31	Intrst	
			MSU EXTENSION	36.80	COP-ISD EX SP ED	92.87	Total	
			ALBERT TWP OPER	96.12	F/A REAL,ALBERT FI	750.77		

PROP. ADDR: 1946 COBB RD  
T29N R1E SEC 31 LOT 5 ADD TO LYLE PARK

STROUP CLAY M TRUST  
568 STONE RIDGE COURT  
ALMONT MI 48003



ALBERT TOWNSHIP  
Real & Personal Property  
Spec. Population: Ad Valorem+Special Acts

Parcel # Valuations Tax Heading Amount Tax Heading Amount --- Totals ---  
001-446-000-006-00 ----- 001-446-000-006-00 NO: 03191



CLASS: 401	PRE/MBT %	0	COUNTY ROADS	97.03	ALBERT ROADS	47.02	Tax	1,191.83
SCHOOL: 69030	TV	97,037	LIBRARY	58.22	ALBERT PARKS/CEM	48.51	W Admin	11.91
JOHANNESBURG-LE	AV	149,300	MCCOA	94.92	COP-ISD GENERAL	24.77	Due	1,203.74
M.CODE: SEV		149,300	MONT CO SHERIFF	97.03	COP-ISD SP ED	80.62	Intrst	
			MSU EXTENSION	24.25	COP-ISD EX SP ED	61.22	Total	
			ALBERT TWP OPER	63.36	F/A REAL,ALBERT FI	494.88		

PROP. ADDR: 1964 COBB RD  
T29N R1E SEC 31 LOT 6 ADD TO LYLE PARK

CHURCHES KENT R ET AL  
5665 SHEFFIELD DR  
CLARKSTON MI 48346

001-446-000-007-00 ----- 001-446-000-007-00 NO: 03192



CLASS: 401	PRE/MBT %	0	COUNTY ROADS	190.01	ALBERT ROADS	92.07	Tax	2,333.81
SCHOOL: 69030	TV	190,010	LIBRARY	114.00	ALBERT PARKS/CEM	95.00	W Admin	23.33
JOHANNESBURG-LE	AV	288,400	MCCOA	185.86	COP-ISD GENERAL	48.50	Due	2,357.14
M.CODE: SEV		288,400	MONT CO SHERIFF	190.01	COP-ISD SP ED	157.87	Intrst	
			MSU EXTENSION	47.50	COP-ISD EX SP ED	119.87	Total	
			ALBERT TWP OPER	124.07	F/A REAL,ALBERT FI	969.05		

PROP. ADDR: 1984 COBB RD  
T29N R1E SEC 31 LOT 7 ADD TO LYLE PARK

HESS DAVID M & SANDRA  
PO BOX 198  
LEWISTON MI 49756

001-450-000-001-00 ----- 001-450-000-001-00 NO: 03193




CLASS: 401	PRE/MBT %	100	COUNTY ROADS	74.71	ALBERT ROADS	36.20	Tax	917.62
SCHOOL: 69030	TV	74,712	LIBRARY	44.82	ALBERT PARKS/CEM	37.35	W Admin	9.17
JOHANNESBURG-LE	AV	182,100	MCCOA	73.08	COP-ISD GENERAL	19.07	Due	926.79
M.CODE: SEV		182,100	MONT CO SHERIFF	74.71	COP-ISD SP ED	62.07	Intrst	
			MSU EXTENSION	18.67	COP-ISD EX SP ED	47.13	Total	
			ALBERT TWP OPER	48.78	F/A REAL,ALBERT FI	381.03		

PROP. ADDR: 2510 COBB RD  
T29N R1E SEC 32 LOT 1 MCDONALDS BEACH

HAZZARD VERNON H  
2510 COBB ROAD  
LEWISTON MI 49756

001-450-000-002-00 ----- 001-450-000-002-00 NO: 03194



CLASS: 401	PRE/MBT %	0	COUNTY ROADS	72.88	ALBERT ROADS	35.31	Tax	895.13
SCHOOL: 69030	TV	72,880	LIBRARY	43.72	ALBERT PARKS/CEM	36.44	W Admin	8.95
JOHANNESBURG-LE	AV	153,400	MCCOA	71.29	COP-ISD GENERAL	18.60	Due	904.08
M.CODE: COREL	SEV	153,400	MONT CO SHERIFF	72.88	COP-ISD SP ED	60.55	Intrst	
			MSU EXTENSION	18.22	COP-ISD EX SP ED	45.97	Total	
			ALBERT TWP OPER	47.59	F/A REAL,ALBERT FI	371.68		

PROP. ADDR: 2530 COBB RD  
T29N R1E SEC 32 LOT 2 MCDONALDS BEACH SUB

DIETRICH BARBARA D & SPENCER ANDREW  
16601 RIVER STREET  
WHITE SPRINGS FL 32096

ALBERT TOWNSHIP  
Real & Personal Property  
Spec. Population: Ad Valorem+Special Acts

Parcel # Valuations Tax Heading Amount Tax Heading Amount --- Totals ---  
001-450-000-003-00 ----- 001-450-000-003-00 NO: 03195



CLASS: 401	PRE/MBT %	0	COUNTY ROADS	159.01	ALBERT ROADS	77.05	Tax	1,953.12
SCHOOL: 69030	TV	159,017	LIBRARY	95.41	ALBERT PARKS/CEM	79.50	W Admin	19.53
JOHANNESBURG-LE	AV	219,300	MCCOA	155.55	COP-ISD GENERAL	40.59	Due	1,972.65
M.CODE:	SEV	219,300	MONT CO SHERIFF	159.01	COP-ISD SP ED	132.12	Intrst	
			MSU EXTENSION	39.75	COP-ISD EX SP ED	100.32	Total	
			ALBERT TWP OPER	103.83	F/A REAL,ALBERT FI	810.98		

PROP. ADDR: 2546 COBB RD SPICER MARTIN S & MICHELLE A  
T29N R1E SEC 32 LOT 3 MCDONALDS BEACH 33759 ASH RD  
NEW BOSTON MI 48164

001-450-000-004-00 ----- 001-450-000-004-00 NO: 03196



CLASS: 401	PRE/MBT %	100	COUNTY ROADS	214.10	ALBERT ROADS	103.75	Tax	2,629.77
SCHOOL: 69030	TV	214,105	LIBRARY	128.46	ALBERT PARKS/CEM	107.05	W Admin	26.29
JOHANNESBURG-LE	AV	258,000	MCCOA	209.43	COP-ISD GENERAL	54.66	Due	2,656.06
M.CODE:	SEV	258,000	MONT CO SHERIFF	214.10	COP-ISD SP ED	177.89	Intrst	
			MSU EXTENSION	53.52	COP-ISD EX SP ED	135.07	Total	
			ALBERT TWP OPER	139.81	F/A REAL,ALBERT FI	1,091.93		

PROP. ADDR: 2566 COBB RD FINKELSTEIN GREGORY B & DANIELLE  
T29N R1E SEC 32 LOT 4 MCDONALDS BEACH 2566 COBB RD  
LEWISTON MI 49756

001-450-000-005-01 ----- 001-450-000-005-01 NO: 03197



CLASS: 401	PRE/MBT %	0	COUNTY ROADS	215.58	ALBERT ROADS	104.47	Tax	2,647.90
SCHOOL: 69030	TV	215,580	LIBRARY	129.34	ALBERT PARKS/CEM	107.79	W Admin	26.47
JOHANNESBURG-LE	AV	319,700	MCCOA	210.88	COP-ISD GENERAL	55.03	Due	2,674.37
M.CODE:	SEV	319,700	MONT CO SHERIFF	215.58	COP-ISD SP ED	179.12	Intrst	
			MSU EXTENSION	53.89	COP-ISD EX SP ED	136.00	Total	
			ALBERT TWP OPER	140.77	F/A REAL,ALBERT FI	1,099.45		

PROP. ADDR: 2590 COBB RD CAHILL KIMBERLY M TRUSTEE  
T29N R1E SEC 32 LOT 5 & LOT 6 LESS THE NERLY 80 FT OF LOT 6 WARNEZ FLORENCE SCHOENRERR TRUST  
MCDONALDS BEACH SUB 11416 E 13 MILE RD  
WARREN MI 48093

ALBERT TOWNSHIP  
Real & Personal Property  
Spec. Population: Ad Valorem+Special Acts

Parcel # Valuations Tax Heading Amount Tax Heading Amount --- Totals ---  
001-450-000-006-01 ----- 001-450-000-006-01 NO: 03198



CLASS: 401	PRE/MBT %	0	COUNTY ROADS	146.15	ALBERT ROADS	70.82	Tax	1,795.11
SCHOOL: 69030	TV	146,151	LIBRARY	87.69	ALBERT PARKS/CEM	73.07	W Admin	17.95
JOHANNESBURG-LE	AV	216,000	MCCOA	142.96	COP-ISD GENERAL	37.31	Due	1,813.06
M.CODE:	SEV	216,000	MONT CO SHERIFF	146.15	COP-ISD SP ED	121.43	Intrst	
			MSU EXTENSION	36.53	COP-ISD EX SP ED	92.20	Total	
			ALBERT TWP OPER	95.43	F/A REAL,ALBERT FI	745.37		

PROP. ADDR: 2600 COBB RD  
T29N R1E SEC 32 NE 80 FT LOT 6 MCDONALDS BEACH

SEZWICK LINDA E REV LIVING TRUST  
4265 SEYMOUR DR  
TROY MI 48098

001-450-000-007-00 ----- 001-450-000-007-00 NO: 03199



CLASS: 401	PRE/MBT %	100	COUNTY ROADS	111.47	ALBERT ROADS	54.02	Tax	1,369.16
SCHOOL: 69030	TV	111,474	LIBRARY	66.88	ALBERT PARKS/CEM	55.73	W Admin	13.69
JOHANNESBURG-LE	AV	243,100	MCCOA	109.04	COP-ISD GENERAL	28.45	Due	1,382.85
M.CODE:	SEV	243,100	MONT CO SHERIFF	111.47	COP-ISD SP ED	92.62	Intrst	
			MSU EXTENSION	27.86	COP-ISD EX SP ED	70.32	Total	
			ALBERT TWP OPER	72.79	F/A REAL,ALBERT FI	568.51		

PROP. ADDR: 2620 COBB RD  
T29N R1E SEC 32 LOT 7 MCDONALDS BEACH

OLSEN MICHAEL J & CATHERINE  
2620 COBB RD  
LEWISTON MI 49756

001-450-000-008-00 ----- 001-450-000-008-00 NO: 03200



CLASS: 401	PRE/MBT %	0	COUNTY ROADS	108.89	ALBERT ROADS	52.77	Tax	1,337.52
SCHOOL: 69030	TV	108,898	LIBRARY	65.33	ALBERT PARKS/CEM	54.44	W Admin	13.37
JOHANNESBURG-LE	AV	161,500	MCCOA	106.52	COP-ISD GENERAL	27.80	Due	1,350.89
M.CODE:	SEV	161,500	MONT CO SHERIFF	108.89	COP-ISD SP ED	90.48	Intrst	
			MSU EXTENSION	27.22	COP-ISD EX SP ED	68.70	Total	
			ALBERT TWP OPER	71.11	F/A REAL,ALBERT FI	555.37		

PROP. ADDR: 2640 COBB RD  
T29N R1E SEC 32 LOT 8 MCDONALDS BEACH

COMPTON RONALD & GERRI  
20076 FORESTWOOD ST  
SOUTHFIELD MI 48076

001-455-000-001-00 ----- 001-455-000-001-00 NO: 03201



CLASS: 402	PRE/MBT %	0	COUNTY ROADS	3.36	ALBERT ROADS	1.62	Tax	41.22
SCHOOL: 69030	TV	3,360	LIBRARY	2.01	ALBERT PARKS/CEM	1.68	W Admin	0.41
JOHANNESBURG-LE	AV	3,700	MCCOA	3.28	COP-ISD GENERAL	0.85	Due	41.63
M.CODE:	SEV	3,700	MONT CO SHERIFF	3.36	COP-ISD SP ED	2.79	Intrst	
			MSU EXTENSION	0.84	COP-ISD EX SP ED	2.11	Total	
			ALBERT TWP OPER	2.19	F/A REAL,ALBERT FI	17.13		

PROP. ADDR: MARY CT  
T29N R1E SEC 22 THE N 1/2 OF LOT'S 1 & 2 MEADOW VIEW ESTATES  
SUB

UNMP LLC  
PO BOX 724  
LEWISTON MI 49756

ALBERT TOWNSHIP  
Real & Personal Property  
Spec. Population: Ad Valorem+Special Acts

Parcel # Valuations Tax Heading Amount Tax Heading Amount --- Totals ---  
001-455-000-002-00 ----- 001-455-000-002-00 NO: 03202



CLASS: 402	PRE/MBT %	0	COUNTY ROADS	3.46	ALBERT ROADS	1.67	Tax	42.49
SCHOOL: 69030	TV	3,465	LIBRARY	2.07	ALBERT PARKS/CEM	1.73	W Admin	0.42
JOHANNESBURG-LE	AV	3,800	MCCOA	3.38	COP-ISD GENERAL	0.88	Due	42.91
M.CODE: SEV		3,800	MONT CO SHERIFF	3.46	COP-ISD SP ED	2.87	Intrst	
			MSU EXTENSION	0.86	COP-ISD EX SP ED	2.18	Total	
			ALBERT TWP OPER	2.26	F/A REAL,ALBERT FI	17.67		

PROP. ADDR: MARY CT UNMP LLC  
T29N R1E SEC 22 TH S 1/2 OF LOT'S 1 & 2 MEADOW VIEW ESTATES PO BOX 724  
SUB LEWISTON MI 49756


001-455-000-003-00 ----- 001-455-000-003-00 NO: 03203



CLASS: 401	PRE/MBT %	0	COUNTY ROADS	47.81	ALBERT ROADS	23.17	Tax	587.23
SCHOOL: 69030	TV	47,813	LIBRARY	28.68	ALBERT PARKS/CEM	23.90	W Admin	5.87
JOHANNESBURG-LE	AV	86,600	MCCOA	46.77	COP-ISD GENERAL	12.20	Due	593.10
M.CODE: LERET	SEV	86,600	MONT CO SHERIFF	47.81	COP-ISD SP ED	39.72	Intrst	
			MSU EXTENSION	11.95	COP-ISD EX SP ED	30.16	Total	
			ALBERT TWP OPER	31.22	F/A REAL,ALBERT FI	243.84		

PROP. ADDR: 2960 MARY CT TNR INVESTMENTS LLC  
T29N R1E SEC 22 LOT 3 MEADOW VIEW ESTATE SUB 1601 N KINGSBURY  
DEARBORN MI 48128


001-455-000-004-00 ----- 001-455-000-004-00 NO: 03204



CLASS: 402	PRE/MBT %	0	COUNTY ROADS	4.41	ALBERT ROADS	2.13	Tax	54.12
SCHOOL: 69030	TV	4,410	LIBRARY	2.64	ALBERT PARKS/CEM	2.20	W Admin	0.54
JOHANNESBURG-LE	AV	4,900	MCCOA	4.31	COP-ISD GENERAL	1.12	Due	54.66
M.CODE: SEV		4,900	MONT CO SHERIFF	4.41	COP-ISD SP ED	3.66	Intrst	
			MSU EXTENSION	1.10	COP-ISD EX SP ED	2.78	Total	
			ALBERT TWP OPER	2.87	F/A REAL,ALBERT FI	22.49		

PROP. ADDR: MARY CT UNMP LLC  
T29N R1E SEC 22 LOT 4 MEADOW VIEW ESTATES SUB PO BOX 724  
LEWISTON MI 49756

001-455-000-005-00 ----- 001-455-000-005-00 NO: 03205



CLASS: 402	PRE/MBT %	0	COUNTY ROADS	2.73	ALBERT ROADS	1.32	Tax	33.49
SCHOOL: 69030	TV	2,730	LIBRARY	1.63	ALBERT PARKS/CEM	1.36	W Admin	0.33
JOHANNESBURG-LE	AV	3,000	MCCOA	2.67	COP-ISD GENERAL	0.69	Due	33.82
M.CODE: SEV		3,000	MONT CO SHERIFF	2.73	COP-ISD SP ED	2.26	Intrst	
			MSU EXTENSION	0.68	COP-ISD EX SP ED	1.72	Total	
			ALBERT TWP OPER	1.78	F/A REAL,ALBERT FI	13.92		

PROP. ADDR: MARY CT UNMP LLC  
T29N R1E SEC 22 LOT 5 MEADOW VIEW ESTATES SUB PO BOX 724  
LEWISTON MI 49756

ALBERT TOWNSHIP  
Real & Personal Property  
Spec. Population: Ad Valorem+Special Acts

Parcel # Valuations Tax Heading Amount Tax Heading Amount --- Totals ---  
001-455-000-006-00 ----- 001-455-000-006-00 NO: 03206



CLASS: 402	PRE/MBT %	0	COUNTY ROADS	3.57	ALBERT ROADS	1.73	Tax	43.82
SCHOOL: 69030	TV	3,570	LIBRARY	2.14	ALBERT PARKS/CEM	1.78	W Admin	0.43
JOHANNESBURG-LE	AV	3,900	MCCOA	3.49	COP-ISD GENERAL	0.91	Due	44.25
M.CODE: SEV		3,900	MONT CO SHERIFF	3.57	COP-ISD SP ED	2.96	Intrst	
			MSU EXTENSION	0.89	COP-ISD EX SP ED	2.25	Total	
			ALBERT TWP OPER	2.33	F/A REAL,ALBERT FI	18.20		

PROP. ADDR: MARY CT UNMP LLC  
T29N R1E SEC 22 LOT 6 MEADOW VIEW ESTATES SUB PO BOX 724  
LEWISTON MI 49756

001-455-000-007-00 ----- 001-455-000-007-00 NO:



CLASS: 001	PRE/MBT %	0	COUNTY ROADS	0.00	ALBERT ROADS	0.00	Tax	0.00
SCHOOL: 69030	TV	0	LIBRARY	0.00	ALBERT PARKS/CEM	0.00	W Admin	0.00
JOHANNESBURG-LE	AV	0	MCCOA	0.00	COP-ISD GENERAL	0.00	Due	0.00
M.CODE: SEV		0	MONT CO SHERIFF	0.00	COP-ISD SP ED	0.00	Intrst	
			MSU EXTENSION	0.00	COP-ISD EX SP ED	0.00	Total	
			ALBERT TWP OPER	0.00				

PROP. ADDR: MARY CT UNMP LLC  
MAP NUM: 2024 RETIRE PO BOX 724  
T29N R1E SEC 22 LOT 7 MEADOW VIEW ESTATES SUB LEWISTON MI 49756

001-455-000-007-01 ----- 001-455-000-007-01 NO: 03207



CLASS: 402	PRE/MBT %	0	COUNTY ROADS	3.76	ALBERT ROADS	1.82	Tax	46.24
SCHOOL: 69030	TV	3,769	LIBRARY	2.26	ALBERT PARKS/CEM	1.88	W Admin	0.46
JOHANNESBURG-LE	AV	3,900	MCCOA	3.68	COP-ISD GENERAL	0.96	Due	46.70
M.CODE: SEV		3,900	MONT CO SHERIFF	3.76	COP-ISD SP ED	3.13	Intrst	
			MSU EXTENSION	0.94	COP-ISD EX SP ED	2.37	Total	
			ALBERT TWP OPER	2.46	F/A REAL,ALBERT FI	19.22		

PROP. ADDR: MARY CT UNMP LLC  
MAP NUM: 2024 NEW PO BOX 724  
T29N R1E SEC 22 LOT 7 MEADOW VIEW ESTATES SUB AND ALSO BEG SW LEWISTON MI 49756

COR LOT 7, MEADOW VIEW ESTATES THE POINT OF BEGINNING; THENCE N 67D 30'00" E 106.67' ALONG THE SOUTH LINE OF LOT 7; TH CON ALG A CURVE CHORD BEARING N 11D03'21" E 38.77'; THENCE S 0D14'14" E 69.08' TO A POINT ON THE NORTH LINE OF LOT 8; THENCE SOUTHWESTERLY ALONG A CURVE TO THE LEFT CHORD BEARING S 59D05'59" W 12.61', ALL ALONG THE NORTH LINE OF LOT 8; THENCE CONTINUING ALONG SAID LINE, S 57D35'10" W 106.67' TO THE EASTERLY LINE OF MARY COURT; THENCE NORTHWESTERLY ALONG SAID LINE, 65.86' ALONG A CURVE TO THE LEFT, AND A CHORD BEARING N 22D25'42" W 65.79' BEING A PART OF OF THE N. 1/2 OF THE S.E. 1/4 OF SECTION 22, T29N, R1E, ALBERT TOWNSHIP SPLIT ON 12/31/23

ALBERT TOWNSHIP  
Real & Personal Property  
Spec. Population: Ad Valorem+Special Acts

Parcel # Valuations Tax Heading Amount Tax Heading Amount --- Totals ---  
001-455-000-008-00 ----- 001-455-000-008-00 NO: 03208



CLASS	PRE/MBT %	Valuations	Tax Heading	Amount	Tax Heading	Amount		Totals
401	100		COUNTY ROADS	73.09	ALBERT ROADS	35.42	Tax	897.79
SCHOOL: 69030	TV	73,099	LIBRARY	43.85	ALBERT PARKS/CEM	36.54	W Admin	8.97
JOHANNESBURG-LE AV		97,300	MCCOA	71.50	COP-ISD GENERAL	18.66	Due	906.76
M.CODE: SEV		97,300	MONT CO SHERIFF	73.09	COP-ISD SP ED	60.73	Intrst	
			MSU EXTENSION	18.27	COP-ISD EX SP ED	46.11	Total	
			ALBERT TWP OPER	47.73	F/A REAL,ALBERT FI	372.80		

PROP. ADDR: 2959 MARY CT HOUCK RONALD L & DEBORAH H/W  
T29N R1E SEC 22 LOT 8 MEADOW VIEW ESTATES SUB 2959 MARY CT  
LEWISTON MI 49756

001-455-000-009-00 ----- 001-455-000-009-00 NO: 03209



CLASS	PRE/MBT %	Valuations	Tax Heading	Amount	Tax Heading	Amount		Totals
401	100		COUNTY ROADS	46.67	ALBERT ROADS	22.61	Tax	573.22
SCHOOL: 69030	TV	46,673	LIBRARY	28.00	ALBERT PARKS/CEM	23.33	W Admin	5.73
JOHANNESBURG-LE AV		86,900	MCCOA	45.65	COP-ISD GENERAL	11.91	Due	578.95
M.CODE: SEV		86,900	MONT CO SHERIFF	46.67	COP-ISD SP ED	38.78	Intrst	
			MSU EXTENSION	11.66	COP-ISD EX SP ED	29.44	Total	
			ALBERT TWP OPER	30.47	F/A REAL,ALBERT FI	238.03		

PROP. ADDR: 2935 MARY CT MAY ELLEN A  
T29N R1E SEC 22 N 1/2 OF LOT'S 9 & 10 MEADOW VIEW ESTATES 2935 MARY CT  
SUB PCL 3 LEWISTON MI 49756

001-455-000-010-00 ----- 001-455-000-010-00 NO: 03210



CLASS	PRE/MBT %	Valuations	Tax Heading	Amount	Tax Heading	Amount		Totals
402	0		COUNTY ROADS	2.73	ALBERT ROADS	1.32	Tax	33.49
SCHOOL: 69030	TV	2,730	LIBRARY	1.63	ALBERT PARKS/CEM	1.36	W Admin	0.33
JOHANNESBURG-LE AV		3,000	MCCOA	2.67	COP-ISD GENERAL	0.69	Due	33.82
M.CODE: SEV		3,000	MONT CO SHERIFF	2.73	COP-ISD SP ED	2.26	Intrst	
			MSU EXTENSION	0.68	COP-ISD EX SP ED	1.72	Total	
			ALBERT TWP OPER	1.78	F/A REAL,ALBERT FI	13.92		

PROP. ADDR: MARY CT UNMP LLC  
T29N R1E SEC 22 TH S 1/2 OF LOT'S 9 & 10 MEADOW VIEW ESTATES PO BOX 724  
SUB LEWISTON MI 49756

001-460-000-001-00 ----- 001-460-000-001-00 NO: 03211



CLASS	PRE/MBT %	Valuations	Tax Heading	Amount	Tax Heading	Amount		Totals
401	0		COUNTY ROADS	26.74	ALBERT ROADS	12.96	Tax	328.47
SCHOOL: 69030	TV	26,748	LIBRARY	16.04	ALBERT PARKS/CEM	13.37	W Admin	3.28
JOHANNESBURG-LE AV		40,200	MCCOA	26.16	COP-ISD GENERAL	6.82	Due	331.75
M.CODE: SEV		40,200	MONT CO SHERIFF	26.74	COP-ISD SP ED	22.22	Intrst	
			MSU EXTENSION	6.68	COP-ISD EX SP ED	16.87	Total	
			ALBERT TWP OPER	17.46	F/A REAL,ALBERT FI	136.41		

PROP. ADDR: 1701 CO RD 612 OBEN DARREN M  
T29N R1E SEC 19 LOT 1 MERIDIAN HEIGHTS SUB 15640 LEE RD  
ROCKWOOD MI 48173

ALBERT TOWNSHIP  
Real & Personal Property  
Spec. Population: Ad Valorem+Special Acts

Parcel # Valuations Tax Heading Amount Tax Heading Amount --- Totals ---  
001-460-000-002-00 ----- 001-460-000-002-00 NO: 03212



CLASS	PRE/MBT %	Valuations	Tax Heading	Amount	Tax Heading	Amount		Totals
401	0		COUNTY ROADS	29.34	ALBERT ROADS	14.21	Tax	360.37
SCHOOL: 69030	TV	29,342	LIBRARY	17.60	ALBERT PARKS/CEM	14.67	W Admin	3.60
JOHANNESBURG-LE	AV	53,600	MCCOA	28.70	COP-ISD GENERAL	7.49	Due	363.97
M.CODE: SEV		53,600	MONT CO SHERIFF	29.34	COP-ISD SP ED	24.38	Intrst	
			MSU EXTENSION	7.33	COP-ISD EX SP ED	18.51	Total	
			ALBERT TWP OPER	19.16	F/A REAL,ALBERT FI	149.64		

PROP. ADDR: 3157 MARION ST  
T29N R1E SEC 19 LOT 2 OF MERIDIAN HEIGHTS SUB

HOBBS KATHY  
2566 MICHGAN CT  
PANAMA CITY FL 32405

001-460-000-003-00 ----- 001-460-000-003-00 NO: 03213



CLASS	PRE/MBT %	Valuations	Tax Heading	Amount	Tax Heading	Amount		Totals
401	0		COUNTY ROADS	34.34	ALBERT ROADS	16.64	Tax	421.76
SCHOOL: 69030	TV	34,341	LIBRARY	20.60	ALBERT PARKS/CEM	17.17	W Admin	4.21
JOHANNESBURG-LE	AV	55,500	MCCOA	33.59	COP-ISD GENERAL	8.76	Due	425.97
M.CODE: SEV		55,500	MONT CO SHERIFF	34.34	COP-ISD SP ED	28.53	Intrst	
			MSU EXTENSION	8.58	COP-ISD EX SP ED	21.66	Total	
			ALBERT TWP OPER	22.42	F/A REAL,ALBERT FI	175.13		

PROP. ADDR: 3145 MARION ST  
T29N R1E SEC 19 LOT 3 MERIDIAN HEIGHTS SUB

WARKENTIN NICHOLAS G & AMY E  
C/O DALE & MARCELLA MARTIN  
13073 OLD MALDEN RD  
ESSEX, ONTARIO, CANADA N8M 2X6

001-460-000-004-00 ----- 001-460-000-004-00 NO: 03214



CLASS	PRE/MBT %	Valuations	Tax Heading	Amount	Tax Heading	Amount		Totals
402	100		COUNTY ROADS	2.73	ALBERT ROADS	1.32	Tax	33.49
SCHOOL: 69030	TV	2,730	LIBRARY	1.63	ALBERT PARKS/CEM	1.36	W Admin	0.33
JOHANNESBURG-LE	AV	6,800	MCCOA	2.67	COP-ISD GENERAL	0.69	Due	33.82
M.CODE: SEV		6,800	MONT CO SHERIFF	2.73	COP-ISD SP ED	2.26	Intrst	
			MSU EXTENSION	0.68	COP-ISD EX SP ED	1.72	Total	
			ALBERT TWP OPER	1.78	F/A REAL,ALBERT FI	13.92		

PROP. ADDR: MARION ST  
T29N R1E SEC 19 LOT 4 MERIDIAN HEIGHTS SUB

FAST JAMES L  
P O BOX 222  
LEWISTON MI 49756

ALBERT TOWNSHIP  
Real & Personal Property  
Spec. Population: Ad Valorem+Special Acts

Parcel # Valuations Tax Heading Amount Tax Heading Amount --- Totals ---  
001-460-000-005-00 ----- 001-460-000-005-00 NO: 03215



CLASS: 401	PRE/MBT %	100	COUNTY ROADS	70.83	ALBERT ROADS	34.32	Tax	870.01
SCHOOL: 69030	TV	70,836	LIBRARY	42.50	ALBERT PARKS/CEM	35.41	W Admin	8.70
JOHANNESBURG-LE	AV	127,900	MCCOA	69.29	COP-ISD GENERAL	18.08	Due	878.71
M.CODE:	SEV	127,900	MONT CO SHERIFF	70.83	COP-ISD SP ED	58.85	Intrst	
			MSU EXTENSION	17.70	COP-ISD EX SP ED	44.69	Total	
			ALBERT TWP OPER	46.25	F/A REAL,ALBERT FI	361.26		

PROP. ADDR: 3103 MARION ST FAST JAMES L  
T29N R1E SEC 19 LOT 5 MERIDIAN HEIGHTS SUB P O BOX 222  
LEWISTON MI 49756


001-460-000-006-00 ----- 001-460-000-006-00 NO: 03216



CLASS: 402	PRE/MBT %	100	COUNTY ROADS	2.73	ALBERT ROADS	1.32	Tax	33.49
SCHOOL: 69030	TV	2,730	LIBRARY	1.63	ALBERT PARKS/CEM	1.36	W Admin	0.33
JOHANNESBURG-LE	AV	6,800	MCCOA	2.67	COP-ISD GENERAL	0.69	Due	33.82
M.CODE:	SEV	6,800	MONT CO SHERIFF	2.73	COP-ISD SP ED	2.26	Intrst	
			MSU EXTENSION	0.68	COP-ISD EX SP ED	1.72	Total	
			ALBERT TWP OPER	1.78	F/A REAL,ALBERT FI	13.92		

PROP. ADDR: 3065 MARION ST MOELLER JEAN K TRUST  
T29N R1E SEC 19 LOT 6 MERIDIAN HEIGHTS SUB 3065 MARION ST  
LEWISTON MI 49756


001-460-000-007-00 ----- 001-460-000-007-00 NO: 03217



CLASS: 401	PRE/MBT %	100	COUNTY ROADS	29.21	ALBERT ROADS	14.15	Tax	358.78
SCHOOL: 69030	TV	29,216	LIBRARY	17.52	ALBERT PARKS/CEM	14.60	W Admin	3.58
JOHANNESBURG-LE	AV	50,300	MCCOA	28.57	COP-ISD GENERAL	7.45	Due	362.36
M.CODE:	SEV	50,300	MONT CO SHERIFF	29.21	COP-ISD SP ED	24.27	Intrst	
			MSU EXTENSION	7.30	COP-ISD EX SP ED	18.43	Total	
			ALBERT TWP OPER	19.07	F/A REAL,ALBERT FI	149.00		

PROP. ADDR: 3065 MARION ST MOELLER JEAN & CROSWELL GARRE R  
T29N R1E SEC 19 LOT 7 MERIDIAN HEIGHTS SUB 3065 MARION ST  
LEWISTON MI 49756

001-460-000-008-00 ----- 001-460-000-008-00 NO: 03218



CLASS: 401	PRE/MBT %	0	COUNTY ROADS	21.86	ALBERT ROADS	10.59	Tax	268.50
SCHOOL: 69030	TV	21,865	LIBRARY	13.11	ALBERT PARKS/CEM	10.93	W Admin	2.68
JOHANNESBURG-LE	AV	32,000	MCCOA	21.38	COP-ISD GENERAL	5.58	Due	271.18
M.CODE:	SEV	32,000	MONT CO SHERIFF	21.86	COP-ISD SP ED	18.16	Intrst	
			MSU EXTENSION	5.46	COP-ISD EX SP ED	13.79	Total	
			ALBERT TWP OPER	14.27	F/A REAL,ALBERT FI	111.51		

PROP. ADDR: 3045 MARION ST ESCHENBURG DALE & JUDITH TRUST  
T29N R1E SEC 19 LOT 8 MERIDIAN HEIGHTS SUB 8310 SHEPHARD RD  
MELVIN MI 48454



ALBERT TOWNSHIP  
Real & Personal Property  
Spec. Population: Ad Valorem+Special Acts

Parcel # Valuations Tax Heading Amount Tax Heading Amount --- Totals ---  
001-460-000-009-00 ----- 001-460-000-009-00 NO: 03219



CLASS: 401	PRE/MBT %	0	COUNTY ROADS	205.69	ALBERT ROADS	99.68	Tax	2,526.50
SCHOOL: 69030	TV	205,697	LIBRARY	123.41	ALBERT PARKS/CEM	102.84	W Admin	25.26
JOHANNESBURG-LE	AV	304,900	MCCOA	201.21	COP-ISD GENERAL	52.51	Due	2,551.76
M.CODE:	SEV	304,900	MONT CO SHERIFF	205.69	COP-ISD SP ED	170.91	Intrst	
			MSU EXTENSION	51.42	COP-ISD EX SP ED	129.77	Total	
			ALBERT TWP OPER	134.32	F/A REAL,ALBERT FI	1,049.05		

PROP. ADDR: 3035 MARION ST  
T29N R1E SEC 19 W 1/2 OF LOT 9 MERIDIAN HEIGHTS INCLUDING THE  
W 20' OF THE ABANDONED STREET DESCRIBED IN A JUDGEMENT  
RECORDED IN L10/578  
METERKO SCOTT EUGENE  
51298 PLYMOUTH RIDGE DR  
PLYMOUTH MI 48170

001-460-000-009-01 ----- 001-460-000-009-01 NO: 03220



CLASS: 401	PRE/MBT %	0	COUNTY ROADS	139.79	ALBERT ROADS	67.74	Tax	1,717.03
SCHOOL: 69030	TV	139,797	LIBRARY	83.87	ALBERT PARKS/CEM	69.89	W Admin	17.17
JOHANNESBURG-LE	AV	176,400	MCCOA	136.74	COP-ISD GENERAL	35.69	Due	1,734.20
M.CODE:	SEV	176,400	MONT CO SHERIFF	139.79	COP-ISD SP ED	116.15	Intrst	
			MSU EXTENSION	34.94	COP-ISD EX SP ED	88.19	Total	
			ALBERT TWP OPER	91.28	F/A REAL,ALBERT FI	712.96		

PROP. ADDR: 3025 MARION ST  
T29N R1E SEC 19 E 1/2 OF LOT 9 MERIDIAN HEIGHTS  
ESCHENBURG DALE & JUDITH TRUST  
8310 SHEPHARD RD  
MELVIN MI 48454

001-460-000-010-00 ----- 001-460-000-010-00 NO: 03221



CLASS: 401	PRE/MBT %	100	COUNTY ROADS	34.27	ALBERT ROADS	16.61	Tax	420.96
SCHOOL: 69030	TV	34,277	LIBRARY	20.56	ALBERT PARKS/CEM	17.13	W Admin	4.20
JOHANNESBURG-LE	AV	57,400	MCCOA	33.52	COP-ISD GENERAL	8.75	Due	425.16
M.CODE:	SEV	57,400	MONT CO SHERIFF	34.27	COP-ISD SP ED	28.48	Intrst	
			MSU EXTENSION	8.56	COP-ISD EX SP ED	21.62	Total	
			ALBERT TWP OPER	22.38	F/A REAL,ALBERT FI	174.81		

PROP. ADDR: 3150 MARION ST  
MAP NUM: BOR-04  
T29N R1E SEC 19 LOT 10 MERIDIAN HEIGHTS SUB  
ADKINS JAMES M & SALLY J  
3150 MARION STREET  
LEWISTON MI 49756

ALBERT TOWNSHIP  
Real & Personal Property  
Spec. Population: Ad Valorem+Special Acts

Parcel # Valuations Tax Heading Amount Tax Heading Amount --- Totals ---  
001-460-000-011-00 ----- 001-460-000-011-00 NO: 03222



CLASS: 402	PRE/MBT %	0	COUNTY ROADS	2.73	ALBERT ROADS	1.32	Tax	33.49
SCHOOL: 69030	TV	2,730	LIBRARY	1.63	ALBERT PARKS/CEM	1.36	W Admin	0.33
JOHANNESBURG-LE	AV	6,800	MCCOA	2.67	COP-ISD GENERAL	0.69	Due	33.82
M.CODE: SEV		6,800	MONT CO SHERIFF	2.73	COP-ISD SP ED	2.26	Intrst	
			MSU EXTENSION	0.68	COP-ISD EX SP ED	1.72	Total	
			ALBERT TWP OPER	1.78	F/A REAL,ALBERT FI	13.92		

PROP. ADDR: MARION ST  
T29N R1E SEC 19 LOT 11 MERIDIAN HEIGHTS SUB

ADKINS SALLY JEAN  
6876 BEAR LAKE RD  
JOHANNESBURG MI 49751

001-460-000-012-00 ----- 001-460-000-012-00 NO: 03223



CLASS: 401	PRE/MBT %	0	COUNTY ROADS	22.76	ALBERT ROADS	11.03	Tax	279.57
SCHOOL: 69030	TV	22,766	LIBRARY	13.65	ALBERT PARKS/CEM	11.38	W Admin	2.79
JOHANNESBURG-LE	AV	39,700	MCCOA	22.26	COP-ISD GENERAL	5.81	Due	282.36
M.CODE: RIGHI	SEV	39,700	MONT CO SHERIFF	22.76	COP-ISD SP ED	18.91	Intrst	
			MSU EXTENSION	5.69	COP-ISD EX SP ED	14.36	Total	
			ALBERT TWP OPER	14.86	F/A REAL,ALBERT FI	116.10		

PROP. ADDR: 3108 MARION ST  
T29N R1E SEC 19 LOT 12 MERIDIAN HEIGHTS SUB

HARDER ERIC & LOUISE &  
36 ORCHARD HGTS  
LEAMINGTON - ONTARIO  
CANADA N8H 5A1

001-460-000-013-00 ----- 001-460-000-013-00 NO: 03224



CLASS: 402	PRE/MBT %	0	COUNTY ROADS	2.73	ALBERT ROADS	1.32	Tax	33.49
SCHOOL: 69030	TV	2,730	LIBRARY	1.63	ALBERT PARKS/CEM	1.36	W Admin	0.33
JOHANNESBURG-LE	AV	6,800	MCCOA	2.67	COP-ISD GENERAL	0.69	Due	33.82
M.CODE: RIGHI	SEV	6,800	MONT CO SHERIFF	2.73	COP-ISD SP ED	2.26	Intrst	
			MSU EXTENSION	0.68	COP-ISD EX SP ED	1.72	Total	
			ALBERT TWP OPER	1.78	F/A REAL,ALBERT FI	13.92		

PROP. ADDR:  
T29N R1E SEC 19 LOT 13 MERIDIAN HEIGHTS SUB

HARDER ERIC J & LOUISE  
36 ORCHARD HGTS  
LEAMINGTON - ONT  
CANADA N8H5A1

ALBERT TOWNSHIP  
Real & Personal Property  
Spec. Population: Ad Valorem+Special Acts

Parcel # Valuations Tax Heading Amount Tax Heading Amount --- Totals ---  
001-460-000-014-00 ----- 001-460-000-014-00 NO: 03225



CLASS: 401	PRE/MBT %	100	COUNTY ROADS	42.75	ALBERT ROADS	20.71	Tax	525.06
SCHOOL: 69030	TV	42,751	LIBRARY	25.65	ALBERT PARKS/CEM	21.37	W Admin	5.25
JOHANNESBURG-LE	AV	65,200	MCCOA	41.81	COP-ISD GENERAL	10.91	Due	530.31
M.CODE: LERET	SEV	65,200	MONT CO SHERIFF	42.75	COP-ISD SP ED	35.52	Intrst	
			MSU EXTENSION	10.68	COP-ISD EX SP ED	26.97	Total	
			ALBERT TWP OPER	27.91	F/A REAL,ALBERT FI	218.03		

PROP. ADDR: 1558 OAKWOOD ST  
T29N R1E SEC 19 LOTS 14 & 17 MERIDIAN HEIGHTS

NEWELL CINDY M  
1558 OAKWOOD ST  
LEWISTON MI 49756

001-460-000-015-00 ----- 001-460-000-015-00 NO: 03226



CLASS: 401	PRE/MBT %	0	COUNTY ROADS	26.93	ALBERT ROADS	13.05	Tax	330.79
SCHOOL: 69030	TV	26,937	LIBRARY	16.16	ALBERT PARKS/CEM	13.46	W Admin	3.30
JOHANNESBURG-LE	AV	48,700	MCCOA	26.34	COP-ISD GENERAL	6.87	Due	334.09
M.CODE:	SEV	48,700	MONT CO SHERIFF	26.93	COP-ISD SP ED	22.38	Intrst	
			MSU EXTENSION	6.73	COP-ISD EX SP ED	16.99	Total	
			ALBERT TWP OPER	17.58	F/A REAL,ALBERT FI	137.37		

PROP. ADDR: 1590 OAKWOOD ST  
T29N R1E SEC 19 LOT 15 MERIDIAN HEIGHTS SUB

HATCHER GILBERT & MARILYN TRUST  
9862 GOFF RD  
TEMPERANCE MI 48182

001-460-000-016-00 ----- 001-460-000-016-00 NO: 03227



CLASS: 402	PRE/MBT %	0	COUNTY ROADS	2.73	ALBERT ROADS	1.32	Tax	33.49
SCHOOL: 69030	TV	2,730	LIBRARY	1.63	ALBERT PARKS/CEM	1.36	W Admin	0.33
JOHANNESBURG-LE	AV	6,800	MCCOA	2.67	COP-ISD GENERAL	0.69	Due	33.82
M.CODE:	SEV	6,800	MONT CO SHERIFF	2.73	COP-ISD SP ED	2.26	Intrst	
			MSU EXTENSION	0.68	COP-ISD EX SP ED	1.72	Total	
			ALBERT TWP OPER	1.78	F/A REAL,ALBERT FI	13.92		

PROP. ADDR: OAKWOOD ST  
T29N R1E SEC 19 LOT 16 MERIDIAN HEIGHTS SUB

HATCHER GILBERT & MARILYN A  
9862 GOFF  
TEMPERANCE MI 48182

001-460-000-018-00 ----- 001-460-000-018-00 NO: 03228



CLASS: 401	PRE/MBT %	100	COUNTY ROADS	38.03	ALBERT ROADS	18.43	Tax	467.13
SCHOOL: 69030	TV	38,036	LIBRARY	22.82	ALBERT PARKS/CEM	19.01	W Admin	4.67
JOHANNESBURG-LE	AV	49,700	MCCOA	37.20	COP-ISD GENERAL	9.71	Due	471.80
M.CODE:	SEV	49,700	MONT CO SHERIFF	38.03	COP-ISD SP ED	31.60	Intrst	
			MSU EXTENSION	9.50	COP-ISD EX SP ED	23.99	Total	
			ALBERT TWP OPER	24.83	F/A REAL,ALBERT FI	193.98		

PROP. ADDR: 1631 OAKWOOD ST  
T29N R1E SEC 19 LOT 18 MERIDIAN HEIGHTS SUB

MALBURG ALVIN M & ELIZABETH H/W  
1631 OAKWOOD ST  
LEWISTON MI 49756

ALBERT TOWNSHIP  
Real & Personal Property  
Spec. Population: Ad Valorem+Special Acts

Parcel # Valuations Tax Heading Amount Tax Heading Amount --- Totals ---  
001-460-000-019-00 ----- 001-460-000-019-00 NO: 03229



CLASS: 401	PRE/MBT %	0	COUNTY ROADS	51.66	ALBERT ROADS	25.03	Tax	634.49
SCHOOL: 69030	TV	51,660	LIBRARY	30.99	ALBERT PARKS/CEM	25.83	W Admin	6.34
JOHANNESBURG-LE	AV	59,000	MCCOA	50.53	COP-ISD GENERAL	13.18	Due	640.83
M.CODE: SEV		59,000	MONT CO SHERIFF	51.66	COP-ISD SP ED	42.92	Intrst	
			MSU EXTENSION	12.91	COP-ISD EX SP ED	32.59	Total	
			ALBERT TWP OPER	33.73	F/A REAL,ALBERT FI	263.46		

PROP. ADDR: 3044 MARION ST WEST TWI RENTALS LLC L/E  
T29N R1E SEC 19 LOT 19 MERIDIAN HEIGHTS SUB PO BOX 622  
HARTLAND MI 48353

001-460-000-020-00 ----- 001-460-000-020-00 NO: 03230



CLASS: 401	PRE/MBT %	0	COUNTY ROADS	14.85	ALBERT ROADS	7.19	Tax	182.42
SCHOOL: 69030	TV	14,855	LIBRARY	8.91	ALBERT PARKS/CEM	7.42	W Admin	1.82
JOHANNESBURG-LE	AV	26,900	MCCOA	14.53	COP-ISD GENERAL	3.79	Due	184.24
M.CODE: SEV		26,900	MONT CO SHERIFF	14.85	COP-ISD SP ED	12.34	Intrst	
			MSU EXTENSION	3.71	COP-ISD EX SP ED	9.37	Total	
			ALBERT TWP OPER	9.70	F/A REAL,ALBERT FI	75.76		

PROP. ADDR: 1607 OAKWOOD ST GONZALES JILL  
T29N R1E SEC 19 LOT 20 MERIDIAN HEIGHTS SUB 40615 CALLE KATERINE  
TEMECULA CA 92591

001-460-000-021-00 ----- 001-460-000-021-00 NO: 03231



CLASS: 401	PRE/MBT %	0	COUNTY ROADS	10.81	ALBERT ROADS	5.24	Tax	132.80
SCHOOL: 69030	TV	10,816	LIBRARY	6.48	ALBERT PARKS/CEM	5.40	W Admin	1.32
JOHANNESBURG-LE	AV	18,200	MCCOA	10.58	COP-ISD GENERAL	2.76	Due	134.12
M.CODE: SEV		18,200	MONT CO SHERIFF	10.81	COP-ISD SP ED	8.98	Intrst	
			MSU EXTENSION	2.70	COP-ISD EX SP ED	6.82	Total	
			ALBERT TWP OPER	7.06	F/A REAL,ALBERT FI	55.16		

PROP. ADDR: 1581 OAKWOOD ST RAATZ MAX F REV TRUST  
T29N R1E SEC 19 LOT 21 MERIDIAN HEIGHTS SUB 330 ARDETEAN DR  
OWOSSO MI 48867

001-460-000-022-00 ----- 001-460-000-022-00 NO: 03232



CLASS: 401	PRE/MBT %	0	COUNTY ROADS	26.35	ALBERT ROADS	12.77	Tax	323.65
SCHOOL: 69030	TV	26,355	LIBRARY	15.81	ALBERT PARKS/CEM	13.17	W Admin	3.23
JOHANNESBURG-LE	AV	38,600	MCCOA	25.78	COP-ISD GENERAL	6.72	Due	326.88
M.CODE: COREL	SEV	38,600	MONT CO SHERIFF	26.35	COP-ISD SP ED	21.89	Intrst	
			MSU EXTENSION	6.58	COP-ISD EX SP ED	16.62	Total	
			ALBERT TWP OPER	17.20	F/A REAL,ALBERT FI	134.41		

PROP. ADDR: 1561 OAKWOOD ST BELLOMO PAUL W & CYNTHIA H/W  
T29N R1E SEC 19 LOT 22 MERIDIAN HEIGHTS SUB 27175 SPARROW CT  
CHESTERFIELD MI 48051-3196

ALBERT TOWNSHIP  
Real & Personal Property  
Spec. Population: Ad Valorem+Special Acts

Parcel # Valuations Tax Heading Amount Tax Heading Amount --- Totals ---  
001-460-000-023-00 ----- 001-460-000-023-00 NO: 03233



CLASS: 402	PRE/MBT %	0	COUNTY ROADS	2.73	ALBERT ROADS	1.32	Tax	33.49
SCHOOL: 69030	TV	2,730	LIBRARY	1.63	ALBERT PARKS/CEM	1.36	W Admin	0.33
JOHANNESBURG-LE	AV	6,800	MCCOA	2.67	COP-ISD GENERAL	0.69	Due	33.82
M.CODE:	SEV	6,800	MONT CO SHERIFF	2.73	COP-ISD SP ED	2.26	Intrst	
			MSU EXTENSION	0.68	COP-ISD EX SP ED	1.72	Total	
			ALBERT TWP OPER	1.78	F/A REAL,ALBERT FI	13.92		

PROP. ADDR: BELLOMO PAUL W & CYNTHIA H/W  
T29N R1E SEC 19 LOT 23 MERIDIAN HEIGHTS SUB 27175 SPARROW CT  
CHESTERFIELD MI 48051

001-460-000-024-00 ----- 001-460-000-024-00 NO: 03234



CLASS: 401	PRE/MBT %	100	COUNTY ROADS	11.63	ALBERT ROADS	5.63	Tax	142.84
SCHOOL: 69030	TV	11,634	LIBRARY	6.98	ALBERT PARKS/CEM	5.81	W Admin	1.42
JOHANNESBURG-LE	AV	21,700	MCCOA	11.38	COP-ISD GENERAL	2.97	Due	144.26
M.CODE:	SEV	21,700	MONT CO SHERIFF	11.63	COP-ISD SP ED	9.66	Intrst	
			MSU EXTENSION	2.90	COP-ISD EX SP ED	7.33	Total	
			ALBERT TWP OPER	7.59	F/A REAL,ALBERT FI	59.33		

PROP. ADDR: MABARAK ALAN A  
T29N R1E SEC 19 LOT 24 MERIDIAN HEIGHTS SUB 2966 MARION ST  
LEWISTON MI 49756

001-460-000-025-00 ----- 001-460-000-025-00 NO: 03235



CLASS: 402	PRE/MBT %	0	COUNTY ROADS	2.73	ALBERT ROADS	1.32	Tax	33.49
SCHOOL: 69030	TV	2,730	LIBRARY	1.63	ALBERT PARKS/CEM	1.36	W Admin	0.33
JOHANNESBURG-LE	AV	6,800	MCCOA	2.67	COP-ISD GENERAL	0.69	Due	33.82
M.CODE:	SEV	6,800	MONT CO SHERIFF	2.73	COP-ISD SP ED	2.26	Intrst	
			MSU EXTENSION	0.68	COP-ISD EX SP ED	1.72	Total	
			ALBERT TWP OPER	1.78	F/A REAL,ALBERT FI	13.92		

PROP. ADDR: GRACE BRADLEY A  
T29N R1E SEC 19 LOT 25 MERIDIAN HEIGHTS SUB 1612 RANGLELAND RD  
LOUISVILLE KY 40219

001-460-000-026-00 ----- 001-460-000-026-00 NO: 03236



CLASS: 402	PRE/MBT %	0	COUNTY ROADS	6.80	ALBERT ROADS	3.29	Tax	83.51
SCHOOL: 69030	TV	6,800	LIBRARY	4.08	ALBERT PARKS/CEM	3.40	W Admin	0.83
JOHANNESBURG-LE	AV	6,800	MCCOA	6.65	COP-ISD GENERAL	1.73	Due	84.34
M.CODE:	SEV	6,800	MONT CO SHERIFF	6.80	COP-ISD SP ED	5.65	Intrst	
			MSU EXTENSION	1.70	COP-ISD EX SP ED	4.29	Total	
			ALBERT TWP OPER	4.44	F/A REAL,ALBERT FI	34.68		

PROP. ADDR: THOMAS KIMBERLY  
T29N R1E SEC 19 LOT 26 MERIDIAN HEIGHTS SUB 5319 BENTLEY LAKE RD  
HOWELL MI 48843

ALBERT TOWNSHIP  
Real & Personal Property  
Spec. Population: Ad Valorem+Special Acts

Parcel # Valuations Tax Heading Amount Tax Heading Amount --- Totals ---  
001-460-000-027-00 ----- 001-460-000-027-00 NO: 03237



CLASS: 401	PRE/MBT %	100	COUNTY ROADS	24.28	ALBERT ROADS	11.76	Tax	298.22
SCHOOL: 69030	TV	24,284	LIBRARY	14.57	ALBERT PARKS/CEM	12.14	W Admin	2.98
JOHANNESBURG-LE	AV	41,800	MCCOA	23.75	COP-ISD GENERAL	6.19	Due	301.20
M.CODE:	SEV	41,800	MONT CO SHERIFF	24.28	COP-ISD SP ED	20.17	Intrst	
			MSU EXTENSION	6.07	COP-ISD EX SP ED	15.32	Total	
			ALBERT TWP OPER	15.85	F/A REAL,ALBERT FI	123.84		

PROP. ADDR: 1445 CO RD 612 LAFEVE KIM M & WALKER DALE R  
T29N R1E SEC 19 LOT 27 MERIDIAN HEIGHTS SUB 1445 CO RD 612  
LEWISTON MI 49756

001-460-000-028-00 ----- 001-460-000-028-00 NO: 03238



CLASS: 401	PRE/MBT %	0	COUNTY ROADS	32.17	ALBERT ROADS	15.59	Tax	395.17
SCHOOL: 69030	TV	32,178	LIBRARY	19.30	ALBERT PARKS/CEM	16.08	W Admin	3.95
JOHANNESBURG-LE	AV	49,400	MCCOA	31.47	COP-ISD GENERAL	8.21	Due	399.12
M.CODE:	SEV	49,400	MONT CO SHERIFF	32.17	COP-ISD SP ED	26.73	Intrst	
			MSU EXTENSION	8.04	COP-ISD EX SP ED	20.30	Total	
			ALBERT TWP OPER	21.01	F/A REAL,ALBERT FI	164.10		

PROP. ADDR: 3020 MARION ST SCHURIG DOUGLAS E & DONNA S  
T29N R1E SEC 19 LOT 28 MERIDIAN HEIGHTS SUB 47747 WEST LAKE DR  
SHELBY TWP MI 48315

001-460-000-029-00 ----- 001-460-000-029-00 NO: 03239



CLASS: 401	PRE/MBT %	0	COUNTY ROADS	27.53	ALBERT ROADS	13.34	Tax	338.16
SCHOOL: 69030	TV	27,536	LIBRARY	16.52	ALBERT PARKS/CEM	13.76	W Admin	3.38
JOHANNESBURG-LE	AV	60,500	MCCOA	26.93	COP-ISD GENERAL	7.02	Due	341.54
M.CODE:	SEV	60,500	MONT CO SHERIFF	27.53	COP-ISD SP ED	22.87	Intrst	
			MSU EXTENSION	6.88	COP-ISD EX SP ED	17.37	Total	
			ALBERT TWP OPER	17.98	F/A REAL,ALBERT FI	140.43		

PROP. ADDR: 2986 MARION ST JEFFRIES FAMILY TRUST  
T29N R1E SEC 19 LOT 29 MERIDIAN HEIGHTS SUB 43184 LEEDS CT  
CANTON MI 48188

001-460-000-030-00 ----- 001-460-000-030-00 NO: 03240



CLASS: 401	PRE/MBT %	0	COUNTY ROADS	30.73	ALBERT ROADS	14.89	Tax	377.45
SCHOOL: 69030	TV	30,734	LIBRARY	18.44	ALBERT PARKS/CEM	15.36	W Admin	3.77
JOHANNESBURG-LE	AV	53,200	MCCOA	30.06	COP-ISD GENERAL	7.84	Due	381.22
M.CODE:	SEV	53,200	MONT CO SHERIFF	30.73	COP-ISD SP ED	25.53	Intrst	
			MSU EXTENSION	7.68	COP-ISD EX SP ED	19.39	Total	
			ALBERT TWP OPER	20.06	F/A REAL,ALBERT FI	156.74		

PROP. ADDR: 2976 MARION ST NORTON SALLY K & NORTON THOMAS A  
T29N R1E SEC 19 LOT 30 MERIDIAN HEIGHTS SUB 18963 CARMELO DRIVE N  
CLINTON TWP MI 48038

ALBERT TOWNSHIP  
Real & Personal Property  
Spec. Population: Ad Valorem+Special Acts

Parcel # Valuations Tax Heading Amount Tax Heading Amount --- Totals ---  
001-460-000-031-00 ----- 001-460-000-031-00 NO: 03241



CLASS: 401	PRE/MBT %	100	COUNTY ROADS	100.68	ALBERT ROADS	48.79	Tax	1,236.61
SCHOOL: 69030	TV	100,681	LIBRARY	60.40	ALBERT PARKS/CEM	50.34	W Admin	12.36
JOHANNESBURG-LE	AV	206,700	MCCOA	98.48	COP-ISD GENERAL	25.70	Due	1,248.97
M.CODE:	SEV	206,700	MONT CO SHERIFF	100.68	COP-ISD SP ED	83.65	Intrst	
			MSU EXTENSION	25.17	COP-ISD EX SP ED	63.51	Total	
			ALBERT TWP OPER	65.74	F/A REAL,ALBERT FI	513.47		

PROP. ADDR: 2966 MARION ST MABARAK ALAN A  
T29N R1E SEC 19 LOT 31 MERIDIAN HEIGHTS SUB 2966 MARION ST  
LEWISTON MI 49756

001-460-000-032-00 ----- 001-460-000-032-00 NO: 03242



CLASS: 401	PRE/MBT %	100	COUNTY ROADS	40.22	ALBERT ROADS	19.49	Tax	494.00
SCHOOL: 69030	TV	40,222	LIBRARY	24.13	ALBERT PARKS/CEM	20.11	W Admin	4.94
JOHANNESBURG-LE	AV	70,500	MCCOA	39.34	COP-ISD GENERAL	10.26	Due	498.94
M.CODE:	SEV	70,500	MONT CO SHERIFF	40.22	COP-ISD SP ED	33.42	Intrst	
			MSU EXTENSION	10.05	COP-ISD EX SP ED	25.37	Total	
			ALBERT TWP OPER	26.26	F/A REAL,ALBERT FI	205.13		

PROP. ADDR: 2946 MARION ST BIERLEIN JEREMY R  
T29N R1E SEC 19 LOTS 32-33 MERIDIAN HEIGHTS SUB 2946 MARION ST  
LEWISTON MI 49756

001-460-000-034-00 ----- 001-460-000-034-00 NO: 03243



CLASS: 402	PRE/MBT %	100	COUNTY ROADS	2.73	ALBERT ROADS	1.32	Tax	33.49
SCHOOL: 69030	TV	2,730	LIBRARY	1.63	ALBERT PARKS/CEM	1.36	W Admin	0.33
JOHANNESBURG-LE	AV	6,800	MCCOA	2.67	COP-ISD GENERAL	0.69	Due	33.82
M.CODE:	SEV	6,800	MONT CO SHERIFF	2.73	COP-ISD SP ED	2.26	Intrst	
			MSU EXTENSION	0.68	COP-ISD EX SP ED	1.72	Total	
			ALBERT TWP OPER	1.78	F/A REAL,ALBERT FI	13.92		

PROP. ADDR: LAFEVE KIM &  
T29N R1E SEC 19 LOT 34 MERIDIAN HEIGHTS SUB WALKER DALE  
1445 COUNTY RD 612  
LEWISTON MI 49756

ALBERT TOWNSHIP  
Real & Personal Property  
Spec. Population: Ad Valorem+Special Acts

Parcel # Valuations Tax Heading Amount Tax Heading Amount --- Totals ---  
001-460-000-035-00 ----- 001-460-000-035-00 NO: 03244



CLASS: 401	PRE/MBT %	0	COUNTY ROADS	46.04	ALBERT ROADS	22.31	Tax	565.48
SCHOOL: 69030	TV	46,042	LIBRARY	27.62	ALBERT PARKS/CEM	23.02	W Admin	5.65
JOHANNESBURG-LE	AV	81,700	MCCOA	45.03	COP-ISD GENERAL	11.75	Due	571.13
M.CODE:	SEV	81,700	MONT CO SHERIFF	46.04	COP-ISD SP ED	38.25	Intrst	
			MSU EXTENSION	11.51	COP-ISD EX SP ED	29.04	Total	
			ALBERT TWP OPER	30.06	F/A REAL,ALBERT FI	234.81		

PROP. ADDR: 3011 LOUISE AVE  
T29N R1E SEC 19 LOT 35 MERIDIAN HEIGHTS SUB  
POIRIER ANN ILENE. LE  
1044 SUMMIT  
OWOSSO MI 48867-1866

001-460-000-036-00 ----- 001-460-000-036-00 NO: 03245



CLASS: 402	PRE/MBT %	0	COUNTY ROADS	4.28	ALBERT ROADS	2.07	Tax	52.62
SCHOOL: 69030	TV	4,289	LIBRARY	2.57	ALBERT PARKS/CEM	2.14	W Admin	0.52
JOHANNESBURG-LE	AV	21,800	MCCOA	4.19	COP-ISD GENERAL	1.09	Due	53.14
M.CODE:	SEV	21,800	MONT CO SHERIFF	4.28	COP-ISD SP ED	3.56	Intrst	
			MSU EXTENSION	1.07	COP-ISD EX SP ED	2.70	Total	
			ALBERT TWP OPER	2.80	F/A REAL,ALBERT FI	21.87		

PROP. ADDR:  
T29N R1E SEC 19 LOT 36 MERIDIAN HEIGHTS SUB  
TAI INC  
PO BOX 560  
ROCKFORD MI 49341

001-460-000-037-00 ----- 001-460-000-037-00 NO: 03246



CLASS: 402	PRE/MBT %	100	COUNTY ROADS	5.48	ALBERT ROADS	2.65	Tax	67.34
SCHOOL: 69030	TV	5,488	LIBRARY	3.29	ALBERT PARKS/CEM	2.74	W Admin	0.67
JOHANNESBURG-LE	AV	14,200	MCCOA	5.36	COP-ISD GENERAL	1.40	Due	68.01
M.CODE:	SEV	14,200	MONT CO SHERIFF	5.48	COP-ISD SP ED	4.55	Intrst	
			MSU EXTENSION	1.37	COP-ISD EX SP ED	3.46	Total	
			ALBERT TWP OPER	3.58	F/A REAL,ALBERT FI	27.98		

PROP. ADDR:  
T29N R1E SEC 19 LOT 37 MERIDIAN HEIGHTS SUB AND COM AT SW COR  
OF LOT 37 TH SWLY TO SEC LINE TH E ALG SEC 100 FT M OR L TH  
NWLY TO POB AND THAT PART OF VACATED STREET LYING S OF LOT 37  
TO SEC LINE ALSO INCLUDING THE E 20' OF THE ABANDONED ST DESC  
IN A JUDGEMENT RECORDED IN L10/578  
SCHUSTER LEO H & SYLVIA TRUST  
3021 MARION STREET  
LEWISTON MI 49756



ALBERT TOWNSHIP  
Real & Personal Property  
Spec. Population: Ad Valorem+Special Acts

Parcel # Valuations Tax Heading Amount Tax Heading Amount --- Totals ---  
001-460-000-037-01 ----- 001-460-000-037-01 NO:



CLASS: 403	PRE/MBT %	0	COUNTY ROADS	0.00	ALBERT ROADS	0.00	Tax	0.00
SCHOOL: 69030	TV	0	LIBRARY	0.00	ALBERT PARKS/CEM	0.00	W Admin	0.00
JOHANNESBURG-LE	AV	0	MCCOA	0.00	COP-ISD GENERAL	0.00	Due	0.00
M.CODE: SEV		0	MONT CO SHERIFF	0.00	COP-ISD SP ED	0.00	Intrst	
			MSU EXTENSION	0.00	COP-ISD EX SP ED	0.00	Total	
			ALBERT TWP OPER	0.00				

PROP. ADDR: MERIDIAN HGTS/FERNWOOD POA  
T29N R1E SEC 19 FORMER 66 FT ROW OF MARION ST EXTENDING TO P.O. BOX 881  
SHORE OF W TWIN LAKE BETWEEN LOTS 9 AND 37 MERIDIAN HGTS LEWISTON MI 49756  
SUBDIVISION, COMMON GROUND JUDGEMENT @ L10/578

001-460-000-038-00 ----- 001-460-000-038-00 NO: 03247



CLASS: 402	PRE/MBT %	0	COUNTY ROADS	3.63	ALBERT ROADS	1.76	Tax	44.61
SCHOOL: 69030	TV	3,638	LIBRARY	2.18	ALBERT PARKS/CEM	1.81	W Admin	0.44
JOHANNESBURG-LE	AV	9,200	MCCOA	3.55	COP-ISD GENERAL	0.92	Due	45.05
M.CODE: SEV		9,200	MONT CO SHERIFF	3.63	COP-ISD SP ED	3.02	Intrst	
			MSU EXTENSION	0.90	COP-ISD EX SP ED	2.29	Total	
			ALBERT TWP OPER	2.37	F/A REAL,ALBERT FI	18.55		

PROP. ADDR: GONIEWICHA CYNTHIA  
T29N R1E SEC 19 LOT 38 MERIDIAN HEIGHTS SUB # 2 8291 HELENA RD  
HARBOR BEACH MI 48441

001-460-000-039-00 ----- 001-460-000-039-00 NO: 03248



CLASS: 402	PRE/MBT %	0	COUNTY ROADS	3.15	ALBERT ROADS	1.52	Tax	38.64
SCHOOL: 69030	TV	3,150	LIBRARY	1.89	ALBERT PARKS/CEM	1.57	W Admin	0.38
JOHANNESBURG-LE	AV	7,900	MCCOA	3.08	COP-ISD GENERAL	0.80	Due	39.02
M.CODE: SEV		7,900	MONT CO SHERIFF	3.15	COP-ISD SP ED	2.61	Intrst	
			MSU EXTENSION	0.78	COP-ISD EX SP ED	1.98	Total	
			ALBERT TWP OPER	2.05	F/A REAL,ALBERT FI	16.06		

PROP. ADDR: KOZFKAY VICKY  
T29N R1E SEC 19 LOT 39 MERIDIAN HEIGHTS SUB # 2 4338 LEPPEK ROAD  
RUTH MI 48470

ALBERT TOWNSHIP  
Real & Personal Property  
Spec. Population: Ad Valorem+Special Acts

Parcel # Valuations Tax Heading Amount Tax Heading Amount --- Totals ---  
001-460-000-040-00 ----- 001-460-000-040-00 NO: 03249



CLASS: 402	PRE/MBT %	0	COUNTY ROADS	2.73	ALBERT ROADS	1.32	Tax	33.49
SCHOOL: 69030	TV	2,730	LIBRARY	1.63	ALBERT PARKS/CEM	1.36	W Admin	0.33
JOHANNESBURG-LE AV		6,800	MCCOA	2.67	COP-ISD GENERAL	0.69	Due	33.82
M.CODE: SEV		6,800	MONT CO SHERIFF	2.73	COP-ISD SP ED	2.26	Intrst	
			MSU EXTENSION	0.68	COP-ISD EX SP ED	1.72	Total	
			ALBERT TWP OPER	1.78	F/A REAL,ALBERT FI	13.92		

PROP. ADDR:  
T29N R1E SEC 19 LOT 40 MERIDIAN HEIGHTS SUB # 2

VACEHONIS BRENDA  
4846 APPLETREE DR  
EVANS GA 30809

001-460-000-041-01 ----- 001-460-000-041-01 NO: 03250



CLASS: 401	PRE/MBT %	100	COUNTY ROADS	55.65	ALBERT ROADS	26.97	Tax	683.57
SCHOOL: 69030	TV	55,657	LIBRARY	33.39	ALBERT PARKS/CEM	27.82	W Admin	6.83
JOHANNESBURG-LE AV		99,000	MCCOA	54.44	COP-ISD GENERAL	14.20	Due	690.40
M.CODE: SEV		99,000	MONT CO SHERIFF	55.65	COP-ISD SP ED	46.24	Intrst	
			MSU EXTENSION	13.91	COP-ISD EX SP ED	35.11	Total	
			ALBERT TWP OPER	36.34	F/A REAL,ALBERT FI	283.85		

PROP. ADDR: 3277 N MARION ST  
T29N R1E SEC 19 LOTS 41,42, 43 MERIDIAN HEIGHTS SUB # 2

WEBSTER BERNICE M, LE  
3277 N MARION  
LEWISTON MI 49756

001-460-000-044-00 ----- 001-460-000-044-00 NO: 03251



CLASS: 401	PRE/MBT %	100	COUNTY ROADS	55.80	ALBERT ROADS	27.04	Tax	685.39
SCHOOL: 69030	TV	55,804	LIBRARY	33.48	ALBERT PARKS/CEM	27.90	W Admin	6.85
JOHANNESBURG-LE AV		77,700	MCCOA	54.58	COP-ISD GENERAL	14.24	Due	692.24
M.CODE: SEV		77,700	MONT CO SHERIFF	55.80	COP-ISD SP ED	46.36	Intrst	
			MSU EXTENSION	13.95	COP-ISD EX SP ED	35.20	Total	
			ALBERT TWP OPER	36.44	F/A REAL,ALBERT FI	284.60		

PROP. ADDR: 3315 N MARION ST  
T29N R1E SEC 19 LOT 44 MERIDIAN HEIGHTS SUB #2

CRAWFORD MARK  
3315 N MARION ST  
LEWISTON MI 49756

001-460-000-045-00 ----- 001-460-000-045-00 NO: 03252



CLASS: 402	PRE/MBT %	100	COUNTY ROADS	2.73	ALBERT ROADS	1.32	Tax	33.49
SCHOOL: 69030	TV	2,730	LIBRARY	1.63	ALBERT PARKS/CEM	1.36	W Admin	0.33
JOHANNESBURG-LE AV		6,800	MCCOA	2.67	COP-ISD GENERAL	0.69	Due	33.82
M.CODE: SEV		6,800	MONT CO SHERIFF	2.73	COP-ISD SP ED	2.26	Intrst	
			MSU EXTENSION	0.68	COP-ISD EX SP ED	1.72	Total	
			ALBERT TWP OPER	1.78	F/A REAL,ALBERT FI	13.92		

PROP. ADDR: N MARION ST  
T29N R1E SEC 19 LOT 45 MERIDIAN HEIGHTS SUB # 2

CRAWFORD MARK  
3315 N MARION ST  
LEWISTON MI 49756

ALBERT TOWNSHIP  
Real & Personal Property  
Spec. Population: Ad Valorem+Special Acts

Parcel # Valuations Tax Heading Amount Tax Heading Amount --- Totals ---  
001-460-000-046-01 ----- 001-460-000-046-01 NO: 03253



CLASS	PRE/MBT %	Tax Heading	Amount	Tax Heading	Amount		Totals
401	0	COUNTY ROADS	70.96	ALBERT ROADS	34.38	Tax	871.58
69030	70,963	LIBRARY	42.57	ALBERT PARKS/CEM	35.48	W Admin	8.71
JOHANNESBURG-LE	126,100	MCCOA	69.41	COP-ISD GENERAL	18.11	Due	880.29
M.CODE: SEV	126,100	MONT CO SHERIFF	70.96	COP-ISD SP ED	58.96	Intrst	
		MSU EXTENSION	17.74	COP-ISD EX SP ED	44.77	Total	
		ALBERT TWP OPER	46.33	F/A REAL,ALBERT FI	361.91		

PROP. ADDR: 3371 N MARION ST COHOE WILLIAM L &  
T29N R1E SEC 19 LOTS 46-47-48 & S 1/2 LOT 49 MERIDIAN HEIGHTS COCHOE JAMES A TIC  
SUB # 2 75810 SANCTUARY  
BRUCE TOWNSHIP MI 48065

001-460-000-050-01 ----- 001-460-000-050-01 NO: 03254



CLASS	PRE/MBT %	Tax Heading	Amount	Tax Heading	Amount		Totals
401	100	COUNTY ROADS	52.27	ALBERT ROADS	25.33	Tax	642.01
69030	52,273	LIBRARY	31.36	ALBERT PARKS/CEM	26.13	W Admin	6.42
JOHANNESBURG-LE	74,600	MCCOA	51.13	COP-ISD GENERAL	13.34	Due	648.43
M.CODE: SEV	74,600	MONT CO SHERIFF	52.27	COP-ISD SP ED	43.43	Intrst	
		MSU EXTENSION	13.06	COP-ISD EX SP ED	32.97	Total	
		ALBERT TWP OPER	34.13	F/A REAL,ALBERT FI	266.59		

PROP. ADDR: 3435 N MARION ST SHUMAKER JUANITA L & STEVEN J  
T29N R1E SEC 19 LOT 50 & N 1/2 LOT 49 MERIDIAN HEIGHTS SUB # 2 3435 N MARION ST  
LEWISTON MI 49756

001-460-000-051-00 ----- 001-460-000-051-00 NO: 03255



CLASS	PRE/MBT %	Tax Heading	Amount	Tax Heading	Amount		Totals
401	0	COUNTY ROADS	22.76	ALBERT ROADS	11.03	Tax	279.57
69030	22,766	LIBRARY	13.65	ALBERT PARKS/CEM	11.38	W Admin	2.79
JOHANNESBURG-LE	38,800	MCCOA	22.26	COP-ISD GENERAL	5.81	Due	282.36
M.CODE: SEV	38,800	MONT CO SHERIFF	22.76	COP-ISD SP ED	18.91	Intrst	
		MSU EXTENSION	5.69	COP-ISD EX SP ED	14.36	Total	
		ALBERT TWP OPER	14.86	F/A REAL,ALBERT FI	116.10		

PROP. ADDR: 3451 N MARION ST GOSTENIK GERALD W JR  
T29N R1E SEC 19 LOT 51 MERIDIAN HEIGHTS SUB # 2 2745 ACADEMY  
DEARBORN MI 48124-3719

ALBERT TOWNSHIP  
Real & Personal Property  
Spec. Population: Ad Valorem+Special Acts

Parcel # Valuations Tax Heading Amount Tax Heading Amount --- Totals ---  
001-460-000-052-00 ----- 001-460-000-052-00 NO: 03256



CLASS	PRE/MBT %	Valuations	Tax Heading	Amount	Tax Heading	Amount		Totals
401		100	COUNTY ROADS	62.29	ALBERT ROADS	30.18	Tax	765.10
SCHOOL: 69030	TV	62,296	LIBRARY	37.37	ALBERT PARKS/CEM	31.14	W Admin	7.65
JOHANNESBURG-LE AV	AV	98,400	MCCOA	60.93	COP-ISD GENERAL	15.90	Due	772.75
M.CODE: SEV	SEV	98,400	MONT CO SHERIFF	62.29	COP-ISD SP ED	51.76	Intrst	
			MSU EXTENSION	15.57	COP-ISD EX SP ED	39.30	Total	
			ALBERT TWP OPER	40.67	F/A REAL,ALBERT FI	317.70		

PROP. ADDR: 3459 N MARION ST  
T29N R1E SEC 19 LOT 52 MERIDIAN HEIGHTS SUB #2

CARBARY RODNEY & JUDITH  
3459 N MARION ST  
LEWISTON MI 49756

001-460-000-053-00 ----- 001-460-000-053-00 NO: 03257



CLASS	PRE/MBT %	Valuations	Tax Heading	Amount	Tax Heading	Amount		Totals
402		100	COUNTY ROADS	2.73	ALBERT ROADS	1.32	Tax	33.49
SCHOOL: 69030	TV	2,730	LIBRARY	1.63	ALBERT PARKS/CEM	1.36	W Admin	0.33
JOHANNESBURG-LE AV	AV	6,800	MCCOA	2.67	COP-ISD GENERAL	0.69	Due	33.82
M.CODE: COREL	SEV	6,800	MONT CO SHERIFF	2.73	COP-ISD SP ED	2.26	Intrst	
			MSU EXTENSION	0.68	COP-ISD EX SP ED	1.72	Total	
			ALBERT TWP OPER	1.78	F/A REAL,ALBERT FI	13.92		

PROP. ADDR:  
T29N R1E SEC 19 LOT 53 MERIDIAN HEIGHTS SUB # 2

RENNIE GRAHAM J & WILDING KAREN R  
3450 N MARION ST  
LEWISTON MI 49756

001-460-000-054-00 ----- 001-460-000-054-00 NO: 03258



CLASS	PRE/MBT %	Valuations	Tax Heading	Amount	Tax Heading	Amount		Totals
402		0	COUNTY ROADS	2.73	ALBERT ROADS	1.32	Tax	33.49
SCHOOL: 69030	TV	2,730	LIBRARY	1.63	ALBERT PARKS/CEM	1.36	W Admin	0.33
JOHANNESBURG-LE AV	AV	6,800	MCCOA	2.67	COP-ISD GENERAL	0.69	Due	33.82
M.CODE: SEV	SEV	6,800	MONT CO SHERIFF	2.73	COP-ISD SP ED	2.26	Intrst	
			MSU EXTENSION	0.68	COP-ISD EX SP ED	1.72	Total	
			ALBERT TWP OPER	1.78	F/A REAL,ALBERT FI	13.92		

PROP. ADDR:  
T29N R1E SEC 19 LOT 54 MERIDIAN HEIGHTS SUB # 2

SCHRAMM PAUL JR  
3402 ONONDAGA  
KALAMAZOO MI 49004

001-460-000-055-00 ----- 001-460-000-055-00 NO: 03259



CLASS	PRE/MBT %	Valuations	Tax Heading	Amount	Tax Heading	Amount		Totals
402		0	COUNTY ROADS	2.73	ALBERT ROADS	1.32	Tax	33.49
SCHOOL: 69030	TV	2,730	LIBRARY	1.63	ALBERT PARKS/CEM	1.36	W Admin	0.33
JOHANNESBURG-LE AV	AV	6,800	MCCOA	2.67	COP-ISD GENERAL	0.69	Due	33.82
M.CODE: SEV	SEV	6,800	MONT CO SHERIFF	2.73	COP-ISD SP ED	2.26	Intrst	
			MSU EXTENSION	0.68	COP-ISD EX SP ED	1.72	Total	
			ALBERT TWP OPER	1.78	F/A REAL,ALBERT FI	13.92		

PROP. ADDR:  
T29N R1E SEC 19 LOT 55 MERIDIAN HEIGHTS SUB # 2

SCHRAMM PAUL JR  
3402 ONONDAGA  
KALAMAZOO MI 49004

ALBERT TOWNSHIP  
Real & Personal Property  
Spec. Population: Ad Valorem+Special Acts

Parcel # Valuations Tax Heading Amount Tax Heading Amount --- Totals ---  
001-460-000-056-00 ----- 001-460-000-056-00 NO: 03260



CLASS: 401	PRE/MBT %	0	COUNTY ROADS	25.29	ALBERT ROADS	12.25	Tax	310.61
SCHOOL: 69030	TV	25,294	LIBRARY	15.17	ALBERT PARKS/CEM	12.64	W Admin	3.10
JOHANNESBURG-LE	AV	42,700	MCCOA	24.74	COP-ISD GENERAL	6.45	Due	313.71
M.CODE: SEV		42,700	MONT CO SHERIFF	25.29	COP-ISD SP ED	21.01	Intrst	
			MSU EXTENSION	6.32	COP-ISD EX SP ED	15.95	Total	
			ALBERT TWP OPER	16.51	F/A REAL,ALBERT FI	128.99		

PROP. ADDR: 3410 N MARION ST  
T29N R1E SEC 19 LOT 56 MERIDIAN HEIGHTS SUB # 2

BAKER ALLEN & SHANNON  
1306 HAINES ROAD  
LAPEER MI 48446

001-460-000-057-00 ----- 001-460-000-057-00 NO: 03261



CLASS: 402	PRE/MBT %	0	COUNTY ROADS	2.73	ALBERT ROADS	1.32	Tax	33.49
SCHOOL: 69030	TV	2,730	LIBRARY	1.63	ALBERT PARKS/CEM	1.36	W Admin	0.33
JOHANNESBURG-LE	AV	6,800	MCCOA	2.67	COP-ISD GENERAL	0.69	Due	33.82
M.CODE: SEV		6,800	MONT CO SHERIFF	2.73	COP-ISD SP ED	2.26	Intrst	
			MSU EXTENSION	0.68	COP-ISD EX SP ED	1.72	Total	
			ALBERT TWP OPER	1.78	F/A REAL,ALBERT FI	13.92		

PROP. ADDR:  
T29N R1E SEC 19 LOT 57 MERIDIAN HEIGHTS SUB # 2

PETTY GORDON  
36431 NANTUCKET DR  
CLINTON TOWNSHIP MI 48035

001-460-000-058-00 ----- 001-460-000-058-00 NO: 03262



CLASS: 401	PRE/MBT %	0	COUNTY ROADS	21.37	ALBERT ROADS	10.35	Tax	262.46
SCHOOL: 69030	TV	21,373	LIBRARY	12.82	ALBERT PARKS/CEM	10.68	W Admin	2.62
JOHANNESBURG-LE	AV	35,300	MCCOA	20.90	COP-ISD GENERAL	5.45	Due	265.08
M.CODE: SEV		35,300	MONT CO SHERIFF	21.37	COP-ISD SP ED	17.75	Intrst	
			MSU EXTENSION	5.34	COP-ISD EX SP ED	13.48	Total	
			ALBERT TWP OPER	13.95	F/A REAL,ALBERT FI	109.00		

PROP. ADDR: 3374 N MARION ST  
T29N R1E SEC 19 LOT 58 MERIDIAN HGHTS SUB #2

WOLFORD JULIE & VOLL TIFFANY  
7193 RIDGE HWY  
BRITTON MI 49229

001-460-000-059-00 ----- 001-460-000-059-00 NO: 03263



CLASS: 401	PRE/MBT %	100	COUNTY ROADS	59.86	ALBERT ROADS	29.01	Tax	735.26
SCHOOL: 69030	TV	59,865	LIBRARY	35.91	ALBERT PARKS/CEM	29.93	W Admin	7.35
JOHANNESBURG-LE	AV	83,300	MCCOA	58.55	COP-ISD GENERAL	15.28	Due	742.61
M.CODE: LERET	SEV	83,300	MONT CO SHERIFF	59.86	COP-ISD SP ED	49.74	Intrst	
			MSU EXTENSION	14.96	COP-ISD EX SP ED	37.76	Total	
			ALBERT TWP OPER	39.09	F/A REAL,ALBERT FI	305.31		

PROP. ADDR: 3356 N MARION ST  
T29N R1E SEC 19 LOT 59, 60 & 61 MERIDIAN HGHTS SUB #2

KLEIN CLINTON M  
3356 N MARION ST  
LEWISTON MI 49756

ALBERT TOWNSHIP  
Real & Personal Property  
Spec. Population: Ad Valorem+Special Acts

Parcel # Valuations Tax Heading Amount Tax Heading Amount --- Totals ---  
001-460-000-062-00 ----- 001-460-000-062-00 NO:



CLASS: 001	PRE/MBT %	0	COUNTY ROADS	0.00	ALBERT ROADS	0.00	Tax	0.00
SCHOOL: 69030	TV	0	LIBRARY	0.00	ALBERT PARKS/CEM	0.00	W Admin	0.00
JOHANNESBURG-LE	AV	0	MCCOA	0.00	COP-ISD GENERAL	0.00	Due	0.00
M.CODE: SEV		0	MONT CO SHERIFF	0.00	COP-ISD SP ED	0.00	Intrst	
			MSU EXTENSION	0.00	COP-ISD EX SP ED	0.00	Total	
			ALBERT TWP OPER	0.00				

PROP. ADDR: PUTMAN VANCE MARK & ELLEN M  
MAP NUM: 2024 RETIRE 14929 GARDEN ST  
T29N R1E SEC 19 LOT 62 MERIDIAN HEIGHTS SUB # 2 LIVONIA MI 48154

001-460-000-062-01 ----- 001-460-000-062-01 NO: 03264



CLASS: 401	PRE/MBT %	0	COUNTY ROADS	60.14	ALBERT ROADS	29.14	Tax	738.71
SCHOOL: 69030	TV	60,149	LIBRARY	36.08	ALBERT PARKS/CEM	30.07	W Admin	7.38
JOHANNESBURG-LE	AV	98,900	MCCOA	58.83	COP-ISD GENERAL	15.35	Due	746.09
M.CODE: SEV		98,900	MONT CO SHERIFF	60.14	COP-ISD SP ED	49.97	Intrst	
			MSU EXTENSION	15.03	COP-ISD EX SP ED	37.94	Total	
			ALBERT TWP OPER	39.27	F/A REAL,ALBERT FI	306.75		

PROP. ADDR: 3276 N MARION ST PUTMAN VANCE MARK & ELLEN M  
MAP NUM: 2024 NEW 14929 GARDEN  
T29N R1E SEC 19 LOTS 62 & 63 MERIDIAN HEIGHTS SUB # 2 LIVONIA MI 48154

001-460-000-063-00 ----- 001-460-000-063-00 NO:



CLASS: 001	PRE/MBT %	0	COUNTY ROADS	0.00	ALBERT ROADS	0.00	Tax	0.00
SCHOOL: 69030	TV	0	LIBRARY	0.00	ALBERT PARKS/CEM	0.00	W Admin	0.00
JOHANNESBURG-LE	AV	0	MCCOA	0.00	COP-ISD GENERAL	0.00	Due	0.00
M.CODE: SEV		0	MONT CO SHERIFF	0.00	COP-ISD SP ED	0.00	Intrst	
			MSU EXTENSION	0.00	COP-ISD EX SP ED	0.00	Total	
			ALBERT TWP OPER	0.00				

PROP. ADDR: 3276 N MARION ST PUTMAN VANCE MARK & ELLEN M  
MAP NUM: 2024 RETIRE 14929 GARDEN  
T29N R1E SEC 19 LOT 63 MERIDIAN HEIGHTS SUB # 2 LIVONIA MI 48154

001-460-000-064-00 ----- 001-460-000-064-00 NO: 03265



CLASS: 401	PRE/MBT %	0	COUNTY ROADS	33.52	ALBERT ROADS	16.24	Tax	411.68
SCHOOL: 69030	TV	33,520	LIBRARY	20.11	ALBERT PARKS/CEM	16.76	W Admin	4.11
JOHANNESBURG-LE	AV	57,400	MCCOA	32.78	COP-ISD GENERAL	8.55	Due	415.79
M.CODE: SEV		57,400	MONT CO SHERIFF	33.52	COP-ISD SP ED	27.85	Intrst	
			MSU EXTENSION	8.38	COP-ISD EX SP ED	21.14	Total	
			ALBERT TWP OPER	21.88	F/A REAL,ALBERT FI	170.95		

PROP. ADDR: 3258 N MARION ST MCDONALD JULIE ET AL  
T29N R1E SEC 19 LOT 64 MERIDIAN HEIGHTS SUB # 2 9315 RAWSONVILLE ROAD  
BELLEVILLE MI 48111-9367

ALBERT TOWNSHIP  
Real & Personal Property  
Spec. Population: Ad Valorem+Special Acts

Parcel # Valuations Tax Heading Amount Tax Heading Amount --- Totals ---  
001-460-000-065-00 ----- 001-460-000-065-00 NO: 03266



CLASS	PRE/MBT %	Valuations	Tax Heading	Amount	Tax Heading	Amount		Totals
401	0		COUNTY ROADS	42.86	ALBERT ROADS	20.77	Tax	526.48
SCHOOL: 69030	TV	42,868	LIBRARY	25.72	ALBERT PARKS/CEM	21.43	W Admin	5.26
JOHANNESBURG-LE	AV	75,200	MCCOA	41.93	COP-ISD GENERAL	10.94	Due	531.74
M.CODE: SEV		75,200	MONT CO SHERIFF	42.86	COP-ISD SP ED	35.61	Intrst	
			MSU EXTENSION	10.71	COP-ISD EX SP ED	27.04	Total	
			ALBERT TWP OPER	27.99	F/A REAL,ALBERT FI	218.62		

PROP. ADDR: 3240 MARION ST SMIGIELSKI KENNETH & LISA TRUST  
T29N R1E SEC 19 LOT 65 MERIDIAN HEIGHTS SUB # 2 9063 SEA BREEZE DR  
PINCKNEY MI 48169

001-460-000-066-00 ----- 001-460-000-066-00 NO: 03267



CLASS	PRE/MBT %	Valuations	Tax Heading	Amount	Tax Heading	Amount		Totals
402	100		COUNTY ROADS	2.73	ALBERT ROADS	1.32	Tax	33.49
SCHOOL: 69030	TV	2,730	LIBRARY	1.63	ALBERT PARKS/CEM	1.36	W Admin	0.33
JOHANNESBURG-LE	AV	6,800	MCCOA	2.67	COP-ISD GENERAL	0.69	Due	33.82
M.CODE: SEV		6,800	MONT CO SHERIFF	2.73	COP-ISD SP ED	2.26	Intrst	
			MSU EXTENSION	0.68	COP-ISD EX SP ED	1.72	Total	
			ALBERT TWP OPER	1.78	F/A REAL,ALBERT FI	13.92		

PROP. ADDR: CO RD 612 MALONEY REBECCA L &  
T29N R1E SEC 19 LOT 66 MERIDIAN HEIGHTS SUB # 2 MCALLISTER CHRISTOPHER J JT  
1660 CO RD 612  
LEWISTON MI 49756

001-460-000-067-00 ----- 001-460-000-067-00 NO: 03268



CLASS	PRE/MBT %	Valuations	Tax Heading	Amount	Tax Heading	Amount		Totals
401	100		COUNTY ROADS	50.72	ALBERT ROADS	24.57	Tax	622.95
SCHOOL: 69030	TV	50,721	LIBRARY	30.43	ALBERT PARKS/CEM	25.36	W Admin	6.22
JOHANNESBURG-LE	AV	88,500	MCCOA	49.61	COP-ISD GENERAL	12.94	Due	629.17
M.CODE: SEV		88,500	MONT CO SHERIFF	50.72	COP-ISD SP ED	42.14	Intrst	
			MSU EXTENSION	12.68	COP-ISD EX SP ED	31.99	Total	
			ALBERT TWP OPER	33.12	F/A REAL,ALBERT FI	258.67		

PROP. ADDR: 1660 CO RD 612 MALONEY REBECCA L &  
T29N R1E SEC 19 LOT 67 MERIDIAN HEIGHTS SUB # 2 MCALLISTER CHRISTOPHER J JT  
1660 CO RD 612  
LEWISTON MI 49756

ALBERT TOWNSHIP  
Real & Personal Property  
Spec. Population: Ad Valorem+Special Acts

Parcel # Valuations Tax Heading Amount Tax Heading Amount --- Totals ---  
001-460-000-068-00 -----Winter PRE, ORIG PRE/MBT: 0----- 001-460-000-068-00 NO: 03269



CLASS: 402	PRE/MBT %	100	COUNTY ROADS	2.94	ALBERT ROADS	1.42	Tax	36.07
SCHOOL: 69030	TV	2,940	LIBRARY	1.76	ALBERT PARKS/CEM	1.47	W Admin	0.36
JOHANNESBURG-LE	AV	7,500	MCCOA	2.87	COP-ISD GENERAL	0.75	Due	36.43
M.CODE:	SEV	7,500	MONT CO SHERIFF	2.94	COP-ISD SP ED	2.44	Intrst	
			MSU EXTENSION	0.73	COP-ISD EX SP ED	1.85	Total	
			ALBERT TWP OPER	1.91	F/A REAL,ALBERT FI	14.99		

PROP. ADDR: BRAND HUNTER  
T29N R1E SEC 19 LOT 68 MERIDIAN HEIGHTS SUB #2  
PO BOX 387  
LEWISTON MI 49756

001-465-000-001-00 -----DBOR, ORIG TAXABLE: 228,300----- 001-465-000-001-00 NO: 03270



CLASS: 401	PRE/MBT %	0	COUNTY ROADS	137.33	ALBERT ROADS	66.55	Tax	1,686.77
SCHOOL: 69030	TV	137,331	LIBRARY	82.39	ALBERT PARKS/CEM	68.66	W Admin	16.86
JOHANNESBURG-LE	AV	228,300	MCCOA	134.33	COP-ISD GENERAL	35.06	Due	1,703.63
M.CODE:	SEV	228,300	MONT CO SHERIFF	137.33	COP-ISD SP ED	114.10	Intrst	
			MSU EXTENSION	34.33	COP-ISD EX SP ED	86.64	Total	
			ALBERT TWP OPER	89.67	F/A REAL,ALBERT FI	700.38		

PROP. ADDR: 2015 CO RD 612  
T29N R1E SEC 20 LOT 1 NORTH SHORE SUB  
STRAUSS JEFFERY M & JEAN L/E  
3428 MARKINS  
METAMORA MI 48455

001-465-000-002-00 ----- 001-465-000-002-00 NO: 03271



CLASS: 401	PRE/MBT %	0	COUNTY ROADS	213.93	ALBERT ROADS	103.67	Tax	2,627.68
SCHOOL: 69030	TV	213,934	LIBRARY	128.36	ALBERT PARKS/CEM	106.96	W Admin	26.27
JOHANNESBURG-LE	AV	317,400	MCCOA	209.27	COP-ISD GENERAL	54.61	Due	2,653.95
M.CODE:	SEV	317,400	MONT CO SHERIFF	213.93	COP-ISD SP ED	177.75	Intrst	
			MSU EXTENSION	53.48	COP-ISD EX SP ED	134.97	Total	
			ALBERT TWP OPER	139.69	F/A REAL,ALBERT FI	1,091.06		

PROP. ADDR: 2031 CO RD 612  
T29N R1E SEC 20 LOT 2 NORTH SHORE SUB  
WICKENHEISER KEVIN J & SARAH M H/W  
240 E LABO RD  
CARLETON MI 48117

001-465-000-003-00 ----- 001-465-000-003-00 NO: 03272



CLASS: 401	PRE/MBT %	0	COUNTY ROADS	109.28	ALBERT ROADS	52.96	Tax	1,342.31
SCHOOL: 69030	TV	109,287	LIBRARY	65.57	ALBERT PARKS/CEM	54.64	W Admin	13.42
JOHANNESBURG-LE	AV	196,700	MCCOA	106.90	COP-ISD GENERAL	27.90	Due	1,355.73
M.CODE:	SEV	196,700	MONT CO SHERIFF	109.28	COP-ISD SP ED	90.80	Intrst	
			MSU EXTENSION	27.32	COP-ISD EX SP ED	68.94	Total	
			ALBERT TWP OPER	71.36	F/A REAL,ALBERT FI	557.36		

PROP. ADDR: 2049 CO RD 612  
T29N R1E SEC 20 LOT 3 NORTH SHORE SUB  
DAVES COTTAGE LLC  
1242 BROAD ACRE AVE  
CLAWSON MI 48017



ALBERT TOWNSHIP  
Real & Personal Property  
Spec. Population: Ad Valorem+Special Acts

Parcel # Valuations Tax Heading Amount Tax Heading Amount --- Totals ---  
001-465-000-004-00 ----- 001-465-000-004-00 NO: 03273



CLASS: 401	PRE/MBT %	0	COUNTY ROADS	151.80	ALBERT ROADS	73.56	Tax	1,864.53
SCHOOL: 69030	TV	151,801	LIBRARY	91.08	ALBERT PARKS/CEM	75.90	W Admin	18.64
JOHANNESBURG-LE	AV	219,700	MCCOA	148.49	COP-ISD GENERAL	38.75	Due	1,883.17
M.CODE:	SEV	219,700	MONT CO SHERIFF	151.80	COP-ISD SP ED	126.13	Intrst	
			MSU EXTENSION	37.95	COP-ISD EX SP ED	95.77	Total	
			ALBERT TWP OPER	99.12	F/A REAL,ALBERT FI	774.18		

PROP. ADDR: 2067 CO RD 612 THOMAS DARRIN J & LISA M  
T29N R1E SEC 20 LOT 4 NORTH SHORE SUB 2679 REGENCY DR  
LAKE ORION MI 48359

001-465-000-005-00 ----- 001-465-000-005-00 NO: 03274



CLASS: 401	PRE/MBT %	100	COUNTY ROADS	262.05	ALBERT ROADS	126.98	Tax	3,218.68
SCHOOL: 69030	TV	262,050	LIBRARY	157.23	ALBERT PARKS/CEM	131.02	W Admin	32.18
JOHANNESBURG-LE	AV	494,500	MCCOA	256.33	COP-ISD GENERAL	66.90	Due	3,250.86
M.CODE:	SEV	494,500	MONT CO SHERIFF	262.05	COP-ISD SP ED	217.73	Intrst	
			MSU EXTENSION	65.51	COP-ISD EX SP ED	165.32	Total	
			ALBERT TWP OPER	171.11	F/A REAL,ALBERT FI	1,336.45		

PROP. ADDR: 2107 CO RD 612 BEAUPRE DELMER W TRUST  
T29N R1E SEC 20 LOTS 5-6 & W 1/2 LOT 7 NORTH SHORE SUB PO BOX 1032  
LEWISTON MI 49756

001-465-000-007-00 ----- 001-465-000-007-00 NO: 03275



CLASS: 401	PRE/MBT %	0	COUNTY ROADS	173.80	ALBERT ROADS	84.22	Tax	2,134.76
SCHOOL: 69030	TV	173,801	LIBRARY	104.28	ALBERT PARKS/CEM	86.90	W Admin	21.34
JOHANNESBURG-LE	AV	255,700	MCCOA	170.01	COP-ISD GENERAL	44.37	Due	2,156.10
M.CODE:	SEV	255,700	MONT CO SHERIFF	173.80	COP-ISD SP ED	144.41	Intrst	
			MSU EXTENSION	43.45	COP-ISD EX SP ED	109.65	Total	
			ALBERT TWP OPER	113.49	F/A REAL,ALBERT FI	886.38		

PROP. ADDR: 2135 CO RD 612 LARSONS LOT LLC  
T29N R1E SEC 20 E 1/2 OF LOT 7 AND ALL OF LOT 8 NORTH SHORE 436 GREENWOOD STREET  
SUB BIRMINGHAM MI 48009

001-465-000-009-01 ----- 001-465-000-009-01 NO: 03276



CLASS: 402	PRE/MBT %	0	COUNTY ROADS	63.51	ALBERT ROADS	30.77	Tax	780.07
SCHOOL: 69030	TV	63,514	LIBRARY	38.10	ALBERT PARKS/CEM	31.75	W Admin	7.80
JOHANNESBURG-LE	AV	110,000	MCCOA	62.12	COP-ISD GENERAL	16.21	Due	787.87
M.CODE:	SEV	110,000	MONT CO SHERIFF	63.51	COP-ISD SP ED	52.77	Intrst	
			MSU EXTENSION	15.87	COP-ISD EX SP ED	40.07	Total	
			ALBERT TWP OPER	41.47	F/A REAL,ALBERT FI	323.92		

PROP. ADDR: 2157 CO RD 612 HARTMAN RICHARD K & PEGGY D  
T29N R1E SEC 20 LOT 9 NORTH SHORE SUB 62 N SILVER CRESCENT CIRCLE  
SPRING TX 77382

ALBERT TOWNSHIP  
Real & Personal Property  
Spec. Population: Ad Valorem+Special Acts

Parcel # Valuations Tax Heading Amount Tax Heading Amount --- Totals ---  
001-465-000-010-00 ----- 001-465-000-010-00 NO: 03277



CLASS: 401	PRE/MBT %	0	COUNTY ROADS	156.27	ALBERT ROADS	75.72	Tax	1,919.42
SCHOOL: 69030	TV	156,273	LIBRARY	93.76	ALBERT PARKS/CEM	78.13	W Admin	19.19
JOHANNESBURG-LE	AV	227,800	MCCOA	152.86	COP-ISD GENERAL	39.89	Due	1,938.61
M.CODE:	SEV	227,800	MONT CO SHERIFF	156.27	COP-ISD SP ED	129.84	Intrst	
			MSU EXTENSION	39.06	COP-ISD EX SP ED	98.59	Total	
			ALBERT TWP OPER	102.04	F/A REAL,ALBERT FI	796.99		

PROP. ADDR: 2167 CO RD 612 MCNALLY JOHN G & JEAN M  
T29N R1E SEC 20 LOT 10 NORTH SHORE SUB P O BOX 250  
TRENTON MI 48183

001-465-000-011-00 ----- 001-465-000-011-00 NO: 03278



CLASS: 401	PRE/MBT %	0	COUNTY ROADS	188.63	ALBERT ROADS	91.41	Tax	2,316.93
SCHOOL: 69030	TV	188,637	LIBRARY	113.18	ALBERT PARKS/CEM	94.31	W Admin	23.16
JOHANNESBURG-LE	AV	230,700	MCCOA	184.52	COP-ISD GENERAL	48.15	Due	2,340.09
M.CODE:	SEV	230,700	MONT CO SHERIFF	188.63	COP-ISD SP ED	156.73	Intrst	
			MSU EXTENSION	47.15	COP-ISD EX SP ED	119.01	Total	
			ALBERT TWP OPER	123.17	F/A REAL,ALBERT FI	962.04		

PROP. ADDR: 2191 CO RD 612 FAUCHER JOHN J & PENNI-LYN TRUST  
MAP NUM: BOR-25 5066 SCHEUNERS WAY  
T29N R1E SEC 20 LOT 11 NORTH SHORE SUB HOWELL MI 48843

001-465-000-012-00 ----- 001-465-000-012-00 NO: 03279



CLASS: 401	PRE/MBT %	0	COUNTY ROADS	154.42	ALBERT ROADS	74.83	Tax	1,896.75
SCHOOL: 69030	TV	154,427	LIBRARY	92.65	ALBERT PARKS/CEM	77.21	W Admin	18.96
JOHANNESBURG-LE	AV	225,700	MCCOA	151.06	COP-ISD GENERAL	39.42	Due	1,915.71
M.CODE:	SEV	225,700	MONT CO SHERIFF	154.42	COP-ISD SP ED	128.31	Intrst	
			MSU EXTENSION	38.60	COP-ISD EX SP ED	97.42	Total	
			ALBERT TWP OPER	100.84	F/A REAL,ALBERT FI	787.57		

PROP. ADDR: 2207 CO RD 612 STONEKING NANCY M TRUST  
T29N R1E SEC 20 LOT 12 NORTH SHORE SUB 5170 NEWPORT CT  
OAKLAND TWP MI 48306

001-465-000-013-00 ----- 001-465-000-013-00 NO: 03280



CLASS: 401	PRE/MBT %	100	COUNTY ROADS	156.22	ALBERT ROADS	75.70	Tax	1,918.83
SCHOOL: 69030	TV	156,224	LIBRARY	93.73	ALBERT PARKS/CEM	78.11	W Admin	19.18
JOHANNESBURG-LE	AV	289,100	MCCOA	152.81	COP-ISD GENERAL	39.88	Due	1,938.01
M.CODE:	SEV	289,100	MONT CO SHERIFF	156.22	COP-ISD SP ED	129.80	Intrst	
			MSU EXTENSION	39.05	COP-ISD EX SP ED	98.56	Total	
			ALBERT TWP OPER	102.01	F/A REAL,ALBERT FI	796.74		

PROP. ADDR: 2235 CO RD 612 RINKE FAMILY TRUST  
T29N R1E SEC 20 LOT 13 NORTH SHORE SUB PO BOX 1113  
LEWISTON MI 49756

ALBERT TOWNSHIP  
Real & Personal Property  
Spec. Population: Ad Valorem+Special Acts

Parcel # Valuations Tax Heading Amount Tax Heading Amount --- Totals ---  
001-465-000-014-00 ----- 001-465-000-014-00 NO: 03281



CLASS	PRE/MBT %	Valuations	Tax Heading	Amount	Tax Heading	Amount		Totals
402	100	100	COUNTY ROADS	15.47	ALBERT ROADS	7.49	Tax	189.99
SCHOOL: 69030	TV	15,472	LIBRARY	9.28	ALBERT PARKS/CEM	7.73	W Admin	1.89
JOHANNESBURG-LE	AV	26,900	MCCOA	15.13	COP-ISD GENERAL	3.95	Due	191.88
M.CODE: SEV	26,900	MONT CO SHERIFF	15.47	COP-ISD SP ED	12.85	Intrst		
		MSU EXTENSION	3.86	COP-ISD EX SP ED	9.76	Total		
		ALBERT TWP OPER	10.10	F/A REAL,ALBERT FI	78.90			

PROP. ADDR: COLLINS TERESA A L/E &  
T29N R1E SEC 20 LOT 14 NORTH SHORE SUB ASSESSMENT IS IN RINKE MICHAEL E L/E  
PROPERTY 020 370 00 2255 CO RD 612  
LEWISTON MI 49756

001-470-000-001-00 ----- 001-470-000-001-00 NO: 03282



CLASS	PRE/MBT %	Valuations	Tax Heading	Amount	Tax Heading	Amount		Totals
401	0	0	COUNTY ROADS	128.06	ALBERT ROADS	62.06	Tax	1,572.98
SCHOOL: 69030	TV	128,068	LIBRARY	76.84	ALBERT PARKS/CEM	64.03	W Admin	15.72
JOHANNESBURG-LE	AV	229,500	MCCOA	125.27	COP-ISD GENERAL	32.69	Due	1,588.70
M.CODE: RIGHI	SEV	229,500	MONT CO SHERIFF	128.06	COP-ISD SP ED	106.41	Intrst	
			MSU EXTENSION	32.01	COP-ISD EX SP ED	80.79	Total	
			ALBERT TWP OPER	83.62	F/A REAL,ALBERT FI	653.14		

PROP. ADDR: 2507 FLEMING RD CROWEL MELANIE K  
T29N R1E SEC 28 LOT 1 NORWAYS SUB 2507 FLEMING RD  
LEWISTON MI 49756

001-470-000-002-00 ----- 001-470-000-002-00 NO: 03283



CLASS	PRE/MBT %	Valuations	Tax Heading	Amount	Tax Heading	Amount		Totals
401	0	0	COUNTY ROADS	99.19	ALBERT ROADS	48.07	Tax	1,218.36
SCHOOL: 69030	TV	99,197	LIBRARY	59.51	ALBERT PARKS/CEM	49.59	W Admin	12.18
JOHANNESBURG-LE	AV	195,100	MCCOA	97.03	COP-ISD GENERAL	25.32	Due	1,230.54
M.CODE: COREL	SEV	195,100	MONT CO SHERIFF	99.19	COP-ISD SP ED	82.42	Intrst	
			MSU EXTENSION	24.79	COP-ISD EX SP ED	62.58	Total	
			ALBERT TWP OPER	64.77	F/A REAL,ALBERT FI	505.90		

PROP. ADDR: 2525 FLEMING RD ROSSO JEFFREY A & KAREN S  
T29N R1E SEC 28 LOT 2 NORWAYS SUB 46 PENNELL RD  
IMLAY CITY MI 48444

ALBERT TOWNSHIP  
Real & Personal Property  
Spec. Population: Ad Valorem+Special Acts

Parcel # Valuations Tax Heading Amount Tax Heading Amount --- Totals ---  
001-470-000-003-00 ----- 001-470-000-003-00 NO: 03284



CLASS: 401	PRE/MBT %	0	COUNTY ROADS	86.50	ALBERT ROADS	41.91	Tax	1,062.46
SCHOOL: 69030	TV	86,504	LIBRARY	51.90	ALBERT PARKS/CEM	43.25	W Admin	10.62
JOHANNESBURG-LE	AV	208,200	MCCOA	84.61	COP-ISD GENERAL	22.08	Due	1,073.08
M.CODE: SEV	SEV	208,200	MONT CO SHERIFF	86.50	COP-ISD SP ED	71.87	Intrst	
			MSU EXTENSION	21.62	COP-ISD EX SP ED	54.57	Total	
			ALBERT TWP OPER	56.48	F/A REAL,ALBERT FI	441.17		

PROP. ADDR: 2547 FLEMING RD  
T29N R1E SEC 28 LOT 3 NORWAYS SUB

PAWLOWSKI MARGARET A  
11375 SAVAGE DR  
STERLING HEIGHT MI 48312

001-470-000-004-00 ----- 001-470-000-004-00 NO: 03285



CLASS: 401	PRE/MBT %	100	COUNTY ROADS	164.03	ALBERT ROADS	79.49	Tax	2,014.80
SCHOOL: 69030	TV	164,039	LIBRARY	98.42	ALBERT PARKS/CEM	82.01	W Admin	20.14
JOHANNESBURG-LE	AV	274,200	MCCOA	160.46	COP-ISD GENERAL	41.87	Due	2,034.94
M.CODE: SEV	SEV	274,200	MONT CO SHERIFF	164.03	COP-ISD SP ED	136.30	Intrst	
			MSU EXTENSION	41.00	COP-ISD EX SP ED	103.49	Total	
			ALBERT TWP OPER	107.11	F/A REAL,ALBERT FI	836.59		

PROP. ADDR: 2565 FLEMING RD  
T29N R1E SEC 28 LOT 4 NORWAYS SUB

MANZI DOMINIC M & MARTHA W  
PO BOX 775  
LEWISTON MI 49756

001-470-000-005-00 ----- 001-470-000-005-00 NO: 03286



CLASS: 401	PRE/MBT %	0	COUNTY ROADS	118.21	ALBERT ROADS	57.28	Tax	1,451.96
SCHOOL: 69030	TV	118,215	LIBRARY	70.92	ALBERT PARKS/CEM	59.10	W Admin	14.51
JOHANNESBURG-LE	AV	226,000	MCCOA	115.63	COP-ISD GENERAL	30.18	Due	1,466.47
M.CODE: COREL	SEV	226,000	MONT CO SHERIFF	118.21	COP-ISD SP ED	98.22	Intrst	
			MSU EXTENSION	29.55	COP-ISD EX SP ED	74.58	Total	
			ALBERT TWP OPER	77.19	F/A REAL,ALBERT FI	602.89		

PROP. ADDR: 2595 FLEMING RD  
T29N R1E SEC 28 LOT 5 NORWAYS SUB

DAMICO CHRISTOPHER & KIMBERLY H/W  
20700 BREEZEWOOD CT  
FRANKLIN MI 48025

001-470-000-006-00 ----- 001-470-000-006-00 NO:



CLASS: 001	PRE/MBT %	0	COUNTY ROADS	0.00	ALBERT ROADS	0.00	Tax	0.00
SCHOOL: 69030	TV	0	LIBRARY	0.00	ALBERT PARKS/CEM	0.00	W Admin	0.00
JOHANNESBURG-LE	AV	0	MCCOA	0.00	COP-ISD GENERAL	0.00	Due	0.00
M.CODE: SEV	SEV	0	MONT CO SHERIFF	0.00	COP-ISD SP ED	0.00	Intrst	
			MSU EXTENSION	0.00	COP-ISD EX SP ED	0.00	Total	
			ALBERT TWP OPER	0.00				

PROP. ADDR: 2611 FLEMING RD  
MAP NUM: 2022 RETIRE  
T29N R1E SEC 28 LOT 6 NORWAYS SUB

GWYN PETER D  
31 CALLANDER CT  
PERRYSBURG OH 43551

ALBERT TOWNSHIP  
Real & Personal Property  
Spec. Population: Ad Valorem+Special Acts

Parcel # Valuations Tax Heading Amount Tax Heading Amount --- Totals ---  
001-470-000-006-01 ----- 001-470-000-006-01 NO: 03287



CLASS	PRE/MBT %	Valuations	Tax Heading	Amount	Tax Heading	Amount		Totals
401	0		COUNTY ROADS	107.83	ALBERT ROADS	52.25	Tax	1,324.40
SCHOOL: 69030	TV	107,830	LIBRARY	64.69	ALBERT PARKS/CEM	53.91	W Admin	13.24
JOHANNESBURG-LE	AV	156,300	MCCOA	105.47	COP-ISD GENERAL	27.52	Due	1,337.64
M.CODE: SEV	156,300	MONT CO SHERIFF	107.83	COP-ISD SP ED	89.59	Intrst		
		MSU EXTENSION	26.95	COP-ISD EX SP ED	68.02	Total		
		ALBERT TWP OPER	70.41	F/A REAL,ALBERT FI	549.93			

PROP. ADDR: 2611 FLEMING RD GWYN PETER D  
MAP NUM: 2022 NEW DAN GWYN  
T29N R1E SEC 28 LOT 6 & 7 NORWAYS SUB COMBINED 470-000-006-00 338 PALOMINO AVE  
& 007 2-16-22 PORTAGE MI 49002

001-470-000-007-00 ----- 001-470-000-007-00 NO:



CLASS	PRE/MBT %	Valuations	Tax Heading	Amount	Tax Heading	Amount		Totals
001	0		COUNTY ROADS	0.00	ALBERT ROADS	0.00	Tax	0.00
SCHOOL: 69030	TV	0	LIBRARY	0.00	ALBERT PARKS/CEM	0.00	W Admin	0.00
JOHANNESBURG-LE	AV	0	MCCOA	0.00	COP-ISD GENERAL	0.00	Due	0.00
M.CODE: SEV	0	MONT CO SHERIFF	0.00	COP-ISD SP ED	0.00	Intrst		
		MSU EXTENSION	0.00	COP-ISD EX SP ED	0.00	Total		
		ALBERT TWP OPER	0.00					

PROP. ADDR: FLEMING RD GWYN PETER D  
MAP NUM: 2022 RETIRE 31 CALLANDER CT  
T29N R1E SEC 28 LOT 7 NORWAYS SUB PERRYSBURG OH 43551

001-470-000-008-00 ----- 001-470-000-008-00 NO: 03288



CLASS	PRE/MBT %	Valuations	Tax Heading	Amount	Tax Heading	Amount		Totals
401	0		COUNTY ROADS	156.59	ALBERT ROADS	75.88	Tax	1,923.34
SCHOOL: 69030	TV	156,592	LIBRARY	93.95	ALBERT PARKS/CEM	78.29	W Admin	19.23
JOHANNESBURG-LE	AV	261,600	MCCOA	153.17	COP-ISD GENERAL	39.97	Due	1,942.57
M.CODE: SEV	261,600	MONT CO SHERIFF	156.59	COP-ISD SP ED	130.11	Intrst		
		MSU EXTENSION	39.14	COP-ISD EX SP ED	98.79	Total		
		ALBERT TWP OPER	102.25	F/A REAL,ALBERT FI	798.61			

PROP. ADDR: 2671 FLEMING RD HARRISON THOMAS P & GINA M ET AL  
T29N R1E SEC 28 LOT 8 NORWAYS SUB 9198 BARON COURT  
SALINE MI 48176

ALBERT TOWNSHIP  
Real & Personal Property  
Spec. Population: Ad Valorem+Special Acts

Parcel # Valuations Tax Heading Amount Tax Heading Amount --- Totals ---  
001-470-000-009-00 ----- 001-470-000-009-00 NO: 03289



CLASS	PRE/MBT %	Valuations	Tax Heading	Amount	Tax Heading	Amount		Totals
401	100	256,300	COUNTY ROADS	145.38	ALBERT ROADS	70.45	Tax	1,785.65
69030	TV	145,380	LIBRARY	87.22	ALBERT PARKS/CEM	72.69	W Admin	17.85
JOHANNESBURG-LE	AV	256,300	MCCOA	142.21	COP-ISD GENERAL	37.11	Due	1,803.50
M.CODE: SEV	256,300	MONT CO SHERIFF	145.38	COP-ISD SP ED	120.79	Intrst		
		MSU EXTENSION	36.34	COP-ISD EX SP ED	91.72	Total		
		ALBERT TWP OPER	94.93	F/A REAL,ALBERT FI	741.43			

PROP. ADDR: 2685 FLEMING RD  
T29N R1E SEC 28 LOT 9 NORWAYS SUB

MACDONALD DERRY A & KAREN L  
2685 FLEMING RD  
LEWISTON MI 49756

001-470-000-011-01 ----- 001-470-000-011-01 NO: 03290




CLASS	PRE/MBT %	Valuations	Tax Heading	Amount	Tax Heading	Amount		Totals
401	0	408,600	COUNTY ROADS	200.58	ALBERT ROADS	97.20	Tax	2,463.69
69030	TV	200,583	LIBRARY	120.34	ALBERT PARKS/CEM	100.29	W Admin	24.63
JOHANNESBURG-LE	AV	408,600	MCCOA	196.21	COP-ISD GENERAL	51.20	Due	2,488.32
M.CODE: LERET	SEV	408,600	MONT CO SHERIFF	200.58	COP-ISD SP ED	166.66	Intrst	
		MSU EXTENSION	50.14	COP-ISD EX SP ED	126.54	Total		
		ALBERT TWP OPER	130.98	F/A REAL,ALBERT FI	1,022.97			

PROP. ADDR: 3565 TWIN LAKES DR  
MAP NUM: NEW 2019  
T29N R1E SEC 28 LOT 10 & 11 NORWAYS SUB

ATKINSON CHRISTOPHER  
3565 TWIN LAKES DR  
LEWISTON MI 49756

001-470-000-012-00 ----- 001-470-000-012-00 NO: 03291



CLASS	PRE/MBT %	Valuations	Tax Heading	Amount	Tax Heading	Amount		Totals
401	0	217,200	COUNTY ROADS	136.82	ALBERT ROADS	66.30	Tax	1,680.51
69030	TV	136,820	LIBRARY	82.09	ALBERT PARKS/CEM	68.41	W Admin	16.80
JOHANNESBURG-LE	AV	217,200	MCCOA	133.83	COP-ISD GENERAL	34.93	Due	1,697.31
M.CODE: COREL	SEV	217,200	MONT CO SHERIFF	136.82	COP-ISD SP ED	113.68	Intrst	
		MSU EXTENSION	34.20	COP-ISD EX SP ED	86.31	Total		
		ALBERT TWP OPER	89.34	F/A REAL,ALBERT FI	697.78			

PROP. ADDR: 3585 TWIN LAKES DR  
MAP NUM: 2021-22  
T29N R1E SEC 28 LOT 12 NORWAYS SUB

HYATT HEATHER & DAVID W/H  
907 DUNCAN ST  
ANN ARBOR MI 48103

001-470-000-013-00 ----- 001-470-000-013-00 NO: 03292



CLASS	PRE/MBT %	Valuations	Tax Heading	Amount	Tax Heading	Amount		Totals
401	0	273,500	COUNTY ROADS	155.92	ALBERT ROADS	75.56	Tax	1,915.16
69030	TV	155,926	LIBRARY	93.55	ALBERT PARKS/CEM	77.96	W Admin	19.15
JOHANNESBURG-LE	AV	273,500	MCCOA	152.52	COP-ISD GENERAL	39.80	Due	1,934.31
M.CODE: SEV	273,500	MONT CO SHERIFF	155.92	COP-ISD SP ED	129.55	Intrst		
		MSU EXTENSION	38.98	COP-ISD EX SP ED	98.37	Total		
		ALBERT TWP OPER	101.81	F/A REAL,ALBERT FI	795.22			

PROP. ADDR: 3615 TWIN LAKES DR  
T29N R1E SEC 28 LOT 13 NORWAYS SUB

MORPHEY JAMES A & MARGUERITE L/E  
2184 WINTERS WAY  
SAINT JOSEPH MI 49085

ALBERT TOWNSHIP  
Real & Personal Property  
Spec. Population: Ad Valorem+Special Acts

Parcel # Valuations Tax Heading Amount Tax Heading Amount --- Totals ---  
001-470-000-014-00 ----- 001-470-000-014-00 NO: 03293



CLASS: 401	PRE/MBT %	0	COUNTY ROADS	137.20	ALBERT ROADS	66.49	Tax	1,685.25
SCHOOL: 69030	TV	137,208	LIBRARY	82.32	ALBERT PARKS/CEM	68.60	W Admin	16.85
JOHANNESBURG-LE	AV	196,200	MCCOA	134.21	COP-ISD GENERAL	35.02	Due	1,702.10
M.CODE: COREL	SEV	196,200	MONT CO SHERIFF	137.20	COP-ISD SP ED	114.00	Intrst	
			MSU EXTENSION	34.30	COP-ISD EX SP ED	86.56	Total	
			ALBERT TWP OPER	89.59	F/A REAL,ALBERT FI	699.76		

PROP. ADDR: 3631 TWIN LAKES DR  
T29N R1E SEC 28 LOT 14 NORWAYS SUB

YAREMA ROBERT & THERESA  
15618 HAVEN DR  
MACOMB MI 48042

001-470-000-015-00 ----- 001-470-000-015-00 NO: 03294



CLASS: 401	PRE/MBT %	0	COUNTY ROADS	103.58	ALBERT ROADS	50.19	Tax	1,272.27
SCHOOL: 69030	TV	103,585	LIBRARY	62.15	ALBERT PARKS/CEM	51.79	W Admin	12.72
JOHANNESBURG-LE	AV	156,200	MCCOA	101.32	COP-ISD GENERAL	26.44	Due	1,284.99
M.CODE:	SEV	156,200	MONT CO SHERIFF	103.58	COP-ISD SP ED	86.06	Intrst	
			MSU EXTENSION	25.89	COP-ISD EX SP ED	65.35	Total	
			ALBERT TWP OPER	67.64	F/A REAL,ALBERT FI	528.28		

PROP. ADDR: 3675 TWIN LAKES DR  
T29N R1E SEC 28 LOT 15 NORWAYS SUB

PALMER JOSEPH G & MICHELLE M  
6895 SARAH ST  
TEMPERANCE MI 48182

001-470-000-016-00 ----- 001-470-000-016-00 NO: 03295



CLASS: 401	PRE/MBT %	100	COUNTY ROADS	255.00	ALBERT ROADS	123.57	Tax	3,132.11
SCHOOL: 69030	TV	255,000	LIBRARY	153.00	ALBERT PARKS/CEM	127.50	W Admin	31.32
JOHANNESBURG-LE	AV	255,000	MCCOA	249.44	COP-ISD GENERAL	65.10	Due	3,163.43
M.CODE:	SEV	255,000	MONT CO SHERIFF	255.00	COP-ISD SP ED	211.87	Intrst	
			MSU EXTENSION	63.75	COP-ISD EX SP ED	160.87	Total	
			ALBERT TWP OPER	166.51	F/A REAL,ALBERT FI	1,300.50		

PROP. ADDR: 3701 TWIN LAKES DR  
T29N R1E SEC 28 LOT 16 NORWAYS SUB

SALAS TOMAS J & KATE H/W  
3701 TWIN LAKES DR  
LEWISTON MI 49756

001-481-000-001-00 ----- 001-481-000-001-00 NO: 03296



CLASS: 401	PRE/MBT %	100	COUNTY ROADS	28.71	ALBERT ROADS	13.91	Tax	352.61
SCHOOL: 69030	TV	28,712	LIBRARY	17.22	ALBERT PARKS/CEM	14.35	W Admin	3.52
JOHANNESBURG-LE	AV	45,500	MCCOA	28.08	COP-ISD GENERAL	7.33	Due	356.13
M.CODE:	SEV	45,500	MONT CO SHERIFF	28.71	COP-ISD SP ED	23.85	Intrst	
			MSU EXTENSION	7.17	COP-ISD EX SP ED	18.11	Total	
			ALBERT TWP OPER	18.74	F/A REAL,ALBERT FI	146.43		

PROP. ADDR: 3331 OLSEN ST  
T29N R1E SEC 22 LOT 1 BLK 1 OAK PARK SUB

ROUNDING-BOLES SALLY, LIFE ESTATE  
3331 OLSEN STREET  
LEWISTON MI 49756

ALBERT TOWNSHIP  
Real & Personal Property  
Spec. Population: Ad Valorem+Special Acts

Parcel # Valuations Tax Heading Amount Tax Heading Amount --- Totals ---  
001-481-000-002-00 ----- 001-481-000-002-00 NO: 03297



CLASS: 401	PRE/MBT %	0	COUNTY ROADS	26.56	ALBERT ROADS	12.87	Tax	326.21
SCHOOL: 69030	TV	26,561	LIBRARY	15.93	ALBERT PARKS/CEM	13.28	W Admin	3.26
JOHANNESBURG-LE	AV	46,600	MCCOA	25.98	COP-ISD GENERAL	6.78	Due	329.47
M.CODE: SEV		46,600	MONT CO SHERIFF	26.56	COP-ISD SP ED	22.06	Intrst	
			MSU EXTENSION	6.64	COP-ISD EX SP ED	16.75	Total	
			ALBERT TWP OPER	17.34	F/A REAL,ALBERT FI	135.46		

PROP. ADDR: 4351 OAK LN BROWNING TRUST  
T29N R1E SEC 22 LOT 2 BLK 1 OAK PARK SUB 8880 LANGE RD  
FOWLERVILLE MI 48836

001-481-000-003-00 ----- 001-481-000-003-00 NO: 03298



CLASS: 401	PRE/MBT %	100	COUNTY ROADS	38.55	ALBERT ROADS	18.68	Tax	473.52
SCHOOL: 69030	TV	38,558	LIBRARY	23.13	ALBERT PARKS/CEM	19.27	W Admin	4.73
JOHANNESBURG-LE	AV	59,800	MCCOA	37.71	COP-ISD GENERAL	9.84	Due	478.25
M.CODE: SEV		59,800	MONT CO SHERIFF	38.55	COP-ISD SP ED	32.03	Intrst	
			MSU EXTENSION	9.63	COP-ISD EX SP ED	24.32	Total	
			ALBERT TWP OPER	25.17	F/A REAL,ALBERT FI	196.64		

PROP. ADDR: 4365 OAK LN HALL THOMAS & JOY  
T29N R1E SEC 22 LOTS 3 & 4 BLK 1 OAK PARK SUB 4365 OAK LN  
LEWISTON MI 49756

001-481-000-005-00 ----- 001-481-000-005-00 NO: 03299



CLASS: 401	PRE/MBT %	100	COUNTY ROADS	17.83	ALBERT ROADS	8.64	Tax	218.96
SCHOOL: 69030	TV	17,831	LIBRARY	10.69	ALBERT PARKS/CEM	8.91	W Admin	2.18
JOHANNESBURG-LE	AV	34,500	MCCOA	17.44	COP-ISD GENERAL	4.55	Due	221.14
M.CODE: SEV		34,500	MONT CO SHERIFF	17.83	COP-ISD SP ED	14.81	Intrst	
			MSU EXTENSION	4.45	COP-ISD EX SP ED	11.24	Total	
			ALBERT TWP OPER	11.64	F/A REAL,ALBERT FI	90.93		

PROP. ADDR: 4387 OAK LN HILDINGER GENE A & CATHY A  
T29N R1E SEC 22 LOT 5 BLK 1 OAK PARK SUB 4387 OAK LN  
LEWISTON MI 49756

001-482-000-001-00 ----- 001-482-000-001-00 NO: 03300



CLASS: 401	PRE/MBT %	0	COUNTY ROADS	38.03	ALBERT ROADS	18.43	Tax	467.13
SCHOOL: 69030	TV	38,036	LIBRARY	22.82	ALBERT PARKS/CEM	19.01	W Admin	4.67
JOHANNESBURG-LE	AV	45,800	MCCOA	37.20	COP-ISD GENERAL	9.71	Due	471.80
M.CODE: LERET	SEV	45,800	MONT CO SHERIFF	38.03	COP-ISD SP ED	31.60	Intrst	
			MSU EXTENSION	9.50	COP-ISD EX SP ED	23.99	Total	
			ALBERT TWP OPER	24.83	F/A REAL,ALBERT FI	193.98		

PROP. ADDR: 4400 OAK LN CROSBY DENNIS & TERRANCE  
011 350 002 001 00 AL-I 06 T29N R1E SEC 22 LOTS 1-2 BLK 2 OAK 9506 CHARLOTTE HWY  
PARK SUB PORTLAND MI 48875



ALBERT TOWNSHIP  
Real & Personal Property  
Spec. Population: Ad Valorem+Special Acts

Parcel # Valuations Tax Heading Amount Tax Heading Amount --- Totals ---  
001-482-000-003-00 ----- 001-482-000-003-00 NO: 03301



CLASS: 401	PRE/MBT %	100	COUNTY ROADS	27.82	ALBERT ROADS	13.48	Tax	341.75
SCHOOL: 69030	TV	27,828	LIBRARY	16.69	ALBERT PARKS/CEM	13.91	W Admin	3.41
JOHANNESBURG-LE	AV	47,800	MCCOA	27.22	COP-ISD GENERAL	7.10	Due	345.16
M.CODE: COREL	SEV	47,800	MONT CO SHERIFF	27.82	COP-ISD SP ED	23.12	Intrst	
			MSU EXTENSION	6.95	COP-ISD EX SP ED	17.55	Total	
			ALBERT TWP OPER	18.17	F/A REAL,ALBERT FI	141.92		

PROP. ADDR: 4374 OAK LN WISE CARL & PATTI ANN  
T29N R1E SEC 22 E 1/2 OF LOT 5 BLK 2 OAK PARK SUB. LOTS 3 & 4 4374 OAK LN  
BLK 2 OAK PARK SUB LEWISTON MI 49756

001-482-000-006-00 ----- 001-482-000-006-00 NO: 03302



CLASS: 401	PRE/MBT %	100	COUNTY ROADS	42.37	ALBERT ROADS	20.53	Tax	520.42
SCHOOL: 69030	TV	42,374	LIBRARY	25.42	ALBERT PARKS/CEM	21.18	W Admin	5.20
JOHANNESBURG-LE	AV	73,200	MCCOA	41.45	COP-ISD GENERAL	10.81	Due	525.62
M.CODE: COREL	SEV	73,200	MONT CO SHERIFF	42.37	COP-ISD SP ED	35.20	Intrst	
			MSU EXTENSION	10.59	COP-ISD EX SP ED	26.73	Total	
			ALBERT TWP OPER	27.67	F/A REAL,ALBERT FI	216.10		

PROP. ADDR: 4336 OAK LN BOADWAY CHERIE M  
T29N R1E SEC 22 W 1/2 OF LOT 5 & LOTS 6-7 BLK 2 OAK PARK SUB 4336 OAK LANE  
LEWISTON MI 49756

001-482-000-008-01 ----- 001-482-000-008-01 NO: 03303



CLASS: 402	PRE/MBT %	100	COUNTY ROADS	1.90	ALBERT ROADS	0.92	Tax	23.30
SCHOOL: 69030	TV	1,900	LIBRARY	1.14	ALBERT PARKS/CEM	0.95	W Admin	0.23
JOHANNESBURG-LE	AV	1,900	MCCOA	1.85	COP-ISD GENERAL	0.48	Due	23.53
M.CODE:	SEV	1,900	MONT CO SHERIFF	1.90	COP-ISD SP ED	1.57	Intrst	
			MSU EXTENSION	0.47	COP-ISD EX SP ED	1.19	Total	
			ALBERT TWP OPER	1.24	F/A REAL,ALBERT FI	9.69		

PROP. ADDR: BOADWAY CHERIE M  
T29N R1E SEC 22 LOTS 8 BLK 2 OAK PARK SUB 4336 OAK LN  
LEWISTON MI 49756

001-482-000-009-01 ----- 001-482-000-009-01 NO: 03304



CLASS: 402	PRE/MBT %	100	COUNTY ROADS	1.90	ALBERT ROADS	0.92	Tax	23.30
SCHOOL: 69030	TV	1,900	LIBRARY	1.14	ALBERT PARKS/CEM	0.95	W Admin	0.23
JOHANNESBURG-LE	AV	1,900	MCCOA	1.85	COP-ISD GENERAL	0.48	Due	23.53
M.CODE:	SEV	1,900	MONT CO SHERIFF	1.90	COP-ISD SP ED	1.57	Intrst	
			MSU EXTENSION	0.47	COP-ISD EX SP ED	1.19	Total	
			ALBERT TWP OPER	1.24	F/A REAL,ALBERT FI	9.69		

PROP. ADDR: BOADWAY CHERIE M  
T29N R1E SEC 22 LOTS 9 BLK 2 OAK PARK SUB 4336 OAK LN  
LEWISTON MI 49756

ALBERT TOWNSHIP  
Real & Personal Property  
Spec. Population: Ad Valorem+Special Acts

Parcel # Valuations Tax Heading Amount Tax Heading Amount --- Totals ---  
001-482-000-010-01 ----- 001-482-000-010-01 NO: 03305



CLASS: 402	PRE/MBT %	100	COUNTY ROADS	1.90	ALBERT ROADS	0.92	Tax	23.30
SCHOOL: 69030	TV	1,900	LIBRARY	1.14	ALBERT PARKS/CEM	0.95	W Admin	0.23
JOHANNESBURG-LE	AV	1,900	MCCOA	1.85	COP-ISD GENERAL	0.48	Due	23.53
M.CODE:	SEV	1,900	MONT CO SHERIFF	1.90	COP-ISD SP ED	1.57	Intrst	
			MSU EXTENSION	0.47	COP-ISD EX SP ED	1.19	Total	
			ALBERT TWP OPER	1.24	F/A REAL,ALBERT FI	9.69		

PROP. ADDR: BOADWAY CHERIE M  
T29N R1E SEC 22 LOTS 10 BLK 2 OAK PARK SUB 4336 OAK LN  
LEWISTON MI 49756

001-482-000-011-01 ----- 001-482-000-011-01 NO: 03306



CLASS: 402	PRE/MBT %	0	COUNTY ROADS	9.34	ALBERT ROADS	4.52	Tax	114.72
SCHOOL: 69030	TV	9,345	LIBRARY	5.60	ALBERT PARKS/CEM	4.67	W Admin	1.14
JOHANNESBURG-LE	AV	10,200	MCCOA	9.14	COP-ISD GENERAL	2.38	Due	115.86
M.CODE:	SEV	10,200	MONT CO SHERIFF	9.34	COP-ISD SP ED	7.76	Intrst	
			MSU EXTENSION	2.33	COP-ISD EX SP ED	5.89	Total	
			ALBERT TWP OPER	6.10	F/A REAL,ALBERT FI	47.65		

PROP. ADDR: MUNGER TRISTAN  
T29N R1E SEC 22 LOTS 11-12-13 BLK 2 OAK PARK SUB 4336 OAK LANE  
LEWISTON MI 49756

001-482-000-016-00 ----- 001-482-000-016-00 NO: 03307



CLASS: 401	PRE/MBT %	0	COUNTY ROADS	52.49	ALBERT ROADS	25.43	Tax	644.70
SCHOOL: 69030	TV	52,494	LIBRARY	31.49	ALBERT PARKS/CEM	26.24	W Admin	6.44
JOHANNESBURG-LE	AV	94,400	MCCOA	51.34	COP-ISD GENERAL	13.40	Due	651.14
M.CODE:	SEV	94,400	MONT CO SHERIFF	52.49	COP-ISD SP ED	43.61	Intrst	
			MSU EXTENSION	13.12	COP-ISD EX SP ED	33.11	Total	
			ALBERT TWP OPER	34.27	F/A REAL,ALBERT FI	267.71		

PROP. ADDR: MEAD BARBARA MAY TRUST  
T29N R1E SEC 22 LOTS 14,15,16,17 & 18 BLK 2 OAK PARK SUB 4411 NORTHWOOD ST  
LEWISTON MI 49756

001-482-000-019-00 ----- 001-482-000-019-00 NO: 03308



CLASS: 402	PRE/MBT %	0	COUNTY ROADS	1.89	ALBERT ROADS	0.91	Tax	23.18
SCHOOL: 69030	TV	1,891	LIBRARY	1.13	ALBERT PARKS/CEM	0.94	W Admin	0.23
JOHANNESBURG-LE	AV	4,400	MCCOA	1.84	COP-ISD GENERAL	0.48	Due	23.41
M.CODE:	SEV	4,400	MONT CO SHERIFF	1.89	COP-ISD SP ED	1.57	Intrst	
			MSU EXTENSION	0.47	COP-ISD EX SP ED	1.19	Total	
			ALBERT TWP OPER	1.23	F/A REAL,ALBERT FI	9.64		

PROP. ADDR: MEAD TERRY D & JULIA E  
T29N R1E SEC 22 LOTS 19-20 BLK 2 OAK PARK SUB 4411 NORTHWOOD  
LEWISTON MI 49756

ALBERT TOWNSHIP  
Real & Personal Property  
Spec. Population: Ad Valorem+Special Acts

Parcel # Valuations Tax Heading Amount Tax Heading Amount --- Totals ---  
001-482-000-021-00 ----- 001-482-000-021-00 NO: 03309



CLASS: 401	PRE/MBT %	0	COUNTY ROADS	19.98	ALBERT ROADS	9.68	Tax	245.39
SCHOOL: 69030	TV	19,983	LIBRARY	11.98	ALBERT PARKS/CEM	9.99	W Admin	2.45
JOHANNESBURG-LE	AV	33,100	MCCOA	19.54	COP-ISD GENERAL	5.10	Due	247.84
M.CODE: SEV		33,100	MONT CO SHERIFF	19.98	COP-ISD SP ED	16.60	Intrst	
			MSU EXTENSION	4.99	COP-ISD EX SP ED	12.60	Total	
			ALBERT TWP OPER	13.04	F/A REAL,ALBERT FI	101.91		

PROP. ADDR: 3470 KNEELAND ST GILBERT TOM J & ESTHER M  
T29N R1E SEC 22 LOTS 21-22 BLK 2 OAK PARK SUB LESS SRLY 20 FT 6750 GILBERT HIGHWAY  
OF LOT 22 ONSTED MI 49265

001-482-000-023-00 ----- 001-482-000-023-00 NO: 03310



CLASS: 401	PRE/MBT %	100	COUNTY ROADS	28.20	ALBERT ROADS	13.66	Tax	346.38
SCHOOL: 69030	TV	28,204	LIBRARY	16.92	ALBERT PARKS/CEM	14.10	W Admin	3.46
JOHANNESBURG-LE	AV	50,000	MCCOA	27.58	COP-ISD GENERAL	7.20	Due	349.84
M.CODE: LERET	SEV	50,000	MONT CO SHERIFF	28.20	COP-ISD SP ED	23.43	Intrst	
			MSU EXTENSION	7.05	COP-ISD EX SP ED	17.79	Total	
			ALBERT TWP OPER	18.41	F/A REAL,ALBERT FI	143.84		

PROP. ADDR: 3446 KNEELAND ST VEDDER MARCELLA M L/E  
T29N R1E SEC 22 LOT 23 BLK 2 OAK PARK SUB. ALSO S'LY 20 FT 3446 KNEELAND  
OFLOT 22 BLK 2 OAK PARK SUB ALSO N 1/2 OF LOT 24 BLK 2 LEWISTON MI 49756

001-482-000-025-00 ----- 001-482-000-025-00 NO: 03311



CLASS: 401	PRE/MBT %	100	COUNTY ROADS	45.89	ALBERT ROADS	22.24	Tax	563.66
SCHOOL: 69030	TV	45,895	LIBRARY	27.53	ALBERT PARKS/CEM	22.94	W Admin	5.63
JOHANNESBURG-LE	AV	59,100	MCCOA	44.89	COP-ISD GENERAL	11.71	Due	569.29
M.CODE: RIGHI	SEV	59,100	MONT CO SHERIFF	45.89	COP-ISD SP ED	38.13	Intrst	
			MSU EXTENSION	11.47	COP-ISD EX SP ED	28.95	Total	
			ALBERT TWP OPER	29.96	F/A REAL,ALBERT FI	234.06		

PROP. ADDR: 3420 KNEELAND ST PRINCE GEORGETTE  
T29N R1E SEC 22 S 1/2 OF LOT 24 & LOTS 25,26,27 BLK 2 OAK PARK 3420 KNEELAND ST  
SUB LEWISTON MI 49756

001-482-000-028-00 ----- 001-482-000-028-00 NO: 03312



CLASS: 401	PRE/MBT %	100	COUNTY ROADS	45.53	ALBERT ROADS	22.06	Tax	559.22
SCHOOL: 69030	TV	45,533	LIBRARY	27.31	ALBERT PARKS/CEM	22.76	W Admin	5.59
JOHANNESBURG-LE	AV	55,200	MCCOA	44.54	COP-ISD GENERAL	11.62	Due	564.81
M.CODE: COREL	SEV	55,200	MONT CO SHERIFF	45.53	COP-ISD SP ED	37.83	Intrst	
			MSU EXTENSION	11.38	COP-ISD EX SP ED	28.72	Total	
			ALBERT TWP OPER	29.73	F/A REAL,ALBERT FI	232.21		

PROP. ADDR: 3390 KNEELAND ST LOVELACE LISA MARIE  
T29N R1E SEC 22 LOT 28 BLK 2 OAK PARK SUB 3390 KNEELAND ST  
LEWISTON MI 49756

ALBERT TOWNSHIP  
Real & Personal Property  
Spec. Population: Ad Valorem+Special Acts

Parcel # Valuations Tax Heading Amount Tax Heading Amount --- Totals ---  
001-482-000-029-00 ----- 001-482-000-029-00 NO: 03313



CLASS: 401	PRE/MBT %	0	COUNTY ROADS	35.03	ALBERT ROADS	16.97	Tax	430.28
SCHOOL: 69030	TV	35,037	LIBRARY	21.02	ALBERT PARKS/CEM	17.51	W Admin	4.30
JOHANNESBURG-LE	AV	61,200	MCCOA	34.27	COP-ISD GENERAL	8.94	Due	434.58
M.CODE: SEV		61,200	MONT CO SHERIFF	35.03	COP-ISD SP ED	29.11	Intrst	
			MSU EXTENSION	8.75	COP-ISD EX SP ED	22.10	Total	
			ALBERT TWP OPER	22.87	F/A REAL,ALBERT FI	178.68		

PROP. ADDR: 3378 KNEELAND ST BRADEN JOHN G & EMILY K  
T29N R1E SEC 22 LOT 29 BLK 2 OAK PARK SUB 3775 BUTTLES RD  
LEWISTON MI 49756


001-482-000-030-00 -----Winter PRE, ORIG PRE/MBT: 0----- 001-482-000-030-00 NO: 03314



CLASS: 401	PRE/MBT %	100	COUNTY ROADS	26.68	ALBERT ROADS	12.93	Tax	327.73
SCHOOL: 69030	TV	26,686	LIBRARY	16.01	ALBERT PARKS/CEM	13.34	W Admin	3.27
JOHANNESBURG-LE	AV	46,100	MCCOA	26.10	COP-ISD GENERAL	6.81	Due	331.00
M.CODE: CAPIT	SEV	46,100	MONT CO SHERIFF	26.68	COP-ISD SP ED	22.17	Intrst	
			MSU EXTENSION	6.67	COP-ISD EX SP ED	16.83	Total	
			ALBERT TWP OPER	17.42	F/A REAL,ALBERT FI	136.09		

PROP. ADDR: 3366 KNEELAND ST MURPHY KALEY  
T29N R1E SEC 22 LOT 30 BLK 2 OAK PARK SUB 3366 KNEELAND ST  
LEWISTON MI 49756

001-483-000-001-00 ----- 001-483-000-001-00 NO: 03315



CLASS: 402	PRE/MBT %	0	COUNTY ROADS	13.96	ALBERT ROADS	6.76	Tax	171.48
SCHOOL: 69030	TV	13,965	LIBRARY	8.37	ALBERT PARKS/CEM	6.98	W Admin	1.71
JOHANNESBURG-LE	AV	15,400	MCCOA	13.66	COP-ISD GENERAL	3.56	Due	173.19
M.CODE: SEV		15,400	MONT CO SHERIFF	13.96	COP-ISD SP ED	11.60	Intrst	
			MSU EXTENSION	3.49	COP-ISD EX SP ED	8.81	Total	
			ALBERT TWP OPER	9.11	F/A REAL,ALBERT FI	71.22		

PROP. ADDR: MUNGER TRISTAN  
T29N R1E SEC 22 LOTS 1-8 INC BLK 3 OAK PARK SUB 4336 OAK LANE  
LEWISTON MI 49756

001-484-000-001-00 ----- 001-484-000-001-00 NO: 03316



CLASS: 402	PRE/MBT %	0	COUNTY ROADS	4.40	ALBERT ROADS	2.13	Tax	54.02
SCHOOL: 69030	TV	4,400	LIBRARY	2.64	ALBERT PARKS/CEM	2.20	W Admin	0.54
JOHANNESBURG-LE	AV	4,400	MCCOA	4.30	COP-ISD GENERAL	1.12	Due	54.56
M.CODE: SEV		4,400	MONT CO SHERIFF	4.40	COP-ISD SP ED	3.65	Intrst	
			MSU EXTENSION	1.10	COP-ISD EX SP ED	2.77	Total	
			ALBERT TWP OPER	2.87	F/A REAL,ALBERT FI	22.44		

PROP. ADDR: FLANDERS MICHAEL  
T29N R1E SEC 22 LOTS 1-2 BLK 4 OAK PARK SUB 4446 MONTMORENCY  
LEWISTON MI 49756

ALBERT TOWNSHIP  
Real & Personal Property  
Spec. Population: Ad Valorem+Special Acts

Parcel # Valuations Tax Heading Amount Tax Heading Amount --- Totals ---  
001-484-000-003-00 ----- 001-484-000-003-00 NO: 03317



CLASS: 401	PRE/MBT %	100	COUNTY ROADS	64.63	ALBERT ROADS	31.32	Tax	793.85
SCHOOL: 69030	TV	64,636	LIBRARY	38.78	ALBERT PARKS/CEM	32.31	W Admin	7.93
JOHANNESBURG-LE	AV	121,200	MCCOA	63.22	COP-ISD GENERAL	16.50	Due	801.78
M.CODE: SEV		121,200	MONT CO SHERIFF	64.63	COP-ISD SP ED	53.70	Intrst	
			MSU EXTENSION	16.15	COP-ISD EX SP ED	40.77	Total	
			ALBERT TWP OPER	42.20	F/A REAL,ALBERT FI	329.64		

PROP. ADDR: 3415 ALEXANDER ST  
T29N R1E SEC 22 LOTS 3-4-5-6 BLK 4 OAK PARK SUB

KIEVIT JEROME & CYNTHIA  
3415 ALEXANDER STREET  
LEWISTON MI 49756

001-484-000-007-00 ----- 001-484-000-007-00 NO:



CLASS: 001	PRE/MBT %	100	COUNTY ROADS	0.00	ALBERT ROADS	0.00	Tax	0.00
SCHOOL: 69030	TV	0	LIBRARY	0.00	ALBERT PARKS/CEM	0.00	W Admin	0.00
JOHANNESBURG-LE	AV	0	MCCOA	0.00	COP-ISD GENERAL	0.00	Due	0.00
M.CODE: SEV		0	MONT CO SHERIFF	0.00	COP-ISD SP ED	0.00	Intrst	
			MSU EXTENSION	0.00	COP-ISD EX SP ED	0.00	Total	
			ALBERT TWP OPER	0.00				

PROP. ADDR: 3459 ALEXANDER ST  
MAP NUM: 2023 RETIRE  
T29N R1E SEC 22 LOTS 7,8 & 9 BLK 4 OAK PARK SUB

BROOKS PAUL E JR & MARY  
3459 ALEXANDER ST  
LEWISTON MI 49756

001-484-000-007-01 ----- 001-484-000-007-01 NO: 03318



CLASS: 401	PRE/MBT %	100	COUNTY ROADS	0.00	ALBERT ROADS	0.00	Tax	0.00
SCHOOL: 69030	TV	86,996	LIBRARY	0.00	ALBERT PARKS/CEM	0.00	W Admin	0.00
JOHANNESBURG-LE	AV	136,800	MCCOA	0.00	COP-ISD GENERAL	0.00	Due	0.00
M.CODE: COREL	SEV	136,800	MONT CO SHERIFF	0.00	COP-ISD SP ED	0.00	Intrst	
			MSU EXTENSION	0.00	COP-ISD EX SP ED	0.00	Total	
			ALBERT TWP OPER	0.00	F/A REAL,ALBERT FI	0.00		

PROP. ADDR: 3459 ALEXANDER ST  
MAP NUM: JBOR23-03  
T29N R1E SEC 22 LOTS 7,8,9,10,11 & 12 BLK 4 OAK PARK SUB  
COMBINED FROM 001-484-007-00 & 001-484-000-010-00 ON 12/31/22

BROOKS PAUL E JR & MARY  
3459 ALEXANDER ST  
LEWISTON MI 49756

ALBERT TOWNSHIP  
Real & Personal Property  
Spec. Population: Ad Valorem+Special Acts

Parcel # Valuations Tax Heading Amount Tax Heading Amount --- Totals ---  
001-484-000-010-00 ----- 001-484-000-010-00 NO:



CLASS	PRE/MBT %	Valuations	Tax Heading	Amount	Tax Heading	Amount		Totals
001	100		COUNTY ROADS	0.00	ALBERT ROADS	0.00	Tax	0.00
SCHOOL: 69030	TV	0	LIBRARY	0.00	ALBERT PARKS/CEM	0.00	W Admin	0.00
JOHANNESBURG-LE	AV	0	MCCOA	0.00	COP-ISD GENERAL	0.00	Due	0.00
M.CODE: SEV	0		MONT CO SHERIFF	0.00	COP-ISD SP ED	0.00	Intrst	
			MSU EXTENSION	0.00	COP-ISD EX SP ED	0.00	Total	
			ALBERT TWP OPER	0.00				

PROP. ADDR: BROOKS PAUL E JR & MARY  
MAP NUM: 2023 RETIRE 3459 ALEXANDER ST  
T29N R1E SEC 22 LOTS 10, 11, 12 OF BLK 4 OAK PARK SUB LEWISTON MI 49756

001-484-000-014-00 ----- 001-484-000-014-00 NO: 03319



CLASS	PRE/MBT %	Valuations	Tax Heading	Amount	Tax Heading	Amount		Totals
402	100		COUNTY ROADS	1.35	ALBERT ROADS	0.65	Tax	16.58
SCHOOL: 69030	TV	1,355	LIBRARY	0.81	ALBERT PARKS/CEM	0.67	W Admin	0.16
JOHANNESBURG-LE	AV	4,300	MCCOA	1.32	COP-ISD GENERAL	0.34	Due	16.74
M.CODE: SEV	4,300		MONT CO SHERIFF	1.35	COP-ISD SP ED	1.12	Intrst	
			MSU EXTENSION	0.33	COP-ISD EX SP ED	0.85	Total	
			ALBERT TWP OPER	0.88	F/A REAL,ALBERT FI	6.91		

PROP. ADDR: KIEVIT JEROME & CYNTHIA  
T29N R1E SEC 22 LOTS 13 & 14 BLK 4 OAK PARK SUB 3415 ALEXANDER STREET  
LEWISTON MI 49756

001-484-000-015-01 ----- 001-484-000-015-01 NO: 03320



CLASS	PRE/MBT %	Valuations	Tax Heading	Amount	Tax Heading	Amount		Totals
402	100		COUNTY ROADS	1.26	ALBERT ROADS	0.61	Tax	15.48
SCHOOL: 69030	TV	1,266	LIBRARY	0.75	ALBERT PARKS/CEM	0.63	W Admin	0.15
JOHANNESBURG-LE	AV	4,900	MCCOA	1.23	COP-ISD GENERAL	0.32	Due	15.63
M.CODE: SEV	4,900		MONT CO SHERIFF	1.26	COP-ISD SP ED	1.05	Intrst	
			MSU EXTENSION	0.31	COP-ISD EX SP ED	0.79	Total	
			ALBERT TWP OPER	0.82	F/A REAL,ALBERT FI	6.45		

PROP. ADDR: HEYSER MICHAEL & DENISE  
T29N R1E SEC 22 LOTS 15 & 18 BLK 4 OAK PARK SUB 3374 OLSEN  
LEWISTON MI 49756

001-484-000-016-01 ----- 001-484-000-016-01 NO: 03321



CLASS	PRE/MBT %	Valuations	Tax Heading	Amount	Tax Heading	Amount		Totals
401	100		COUNTY ROADS	32.00	ALBERT ROADS	15.50	Tax	393.01
SCHOOL: 69030	TV	32,000	LIBRARY	19.20	ALBERT PARKS/CEM	16.00	W Admin	3.93
JOHANNESBURG-LE	AV	54,400	MCCOA	31.30	COP-ISD GENERAL	8.16	Due	396.94
M.CODE: SEV	54,400		MONT CO SHERIFF	32.00	COP-ISD SP ED	26.58	Intrst	
			MSU EXTENSION	8.00	COP-ISD EX SP ED	20.18	Total	
			ALBERT TWP OPER	20.89	F/A REAL,ALBERT FI	163.20		

PROP. ADDR: 3374 OLSEN ST HEYSER MICHAEL J & DENISE  
T29N R1E SEC 22 LOTS 16 & 17 BLK 4 OAK PARK SUB 3374 OLSEN ST  
LEWISTON MI 49756

ALBERT TOWNSHIP  
Real & Personal Property  
Spec. Population: Ad Valorem+Special Acts

Parcel # Valuations Tax Heading Amount Tax Heading Amount --- Totals ---  
001-485-000-001-00 ----- 001-485-000-001-00 NO: 03322



CLASS: 402	PRE/MBT %	100	COUNTY ROADS	1.51	ALBERT ROADS	0.73	Tax	18.51
SCHOOL: 69030	TV	1,512	LIBRARY	0.90	ALBERT PARKS/CEM	0.75	W Admin	0.18
JOHANNESBURG-LE	AV	3,500	MCCOA	1.47	COP-ISD GENERAL	0.38	Due	18.69
M.CODE:	SEV	3,500	MONT CO SHERIFF	1.51	COP-ISD SP ED	1.25	Intrst	
			MSU EXTENSION	0.37	COP-ISD EX SP ED	0.95	Total	
			ALBERT TWP OPER	0.98	F/A REAL,ALBERT FI	7.71		

PROP. ADDR: 3290 ALEXANDER ST  
T29N R1E SEC 22 LOTS 1-2 BLK 5 OAK PARK SUB

FLANDERS MATTHEW  
3290 ALEXANDER  
LEWISTON MI 49756

001-485-000-003-00 ----- 001-485-000-003-00 NO: 03323



CLASS: 402	PRE/MBT %	100	COUNTY ROADS	0.75	ALBERT ROADS	0.36	Tax	9.20
SCHOOL: 69030	TV	753	LIBRARY	0.45	ALBERT PARKS/CEM	0.37	W Admin	0.09
JOHANNESBURG-LE	AV	1,800	MCCOA	0.73	COP-ISD GENERAL	0.19	Due	9.29
M.CODE:	SEV	1,800	MONT CO SHERIFF	0.75	COP-ISD SP ED	0.62	Intrst	
			MSU EXTENSION	0.18	COP-ISD EX SP ED	0.47	Total	
			ALBERT TWP OPER	0.49	F/A REAL,ALBERT FI	3.84		

PROP. ADDR: 3290 ALEXANDER ST  
T29N R1E SEC 22 LOT 3 BLK 5 OAK PARK SUB

FLANDERS MATTHEW  
3290 ALEXANDER ST  
LEWISTON MI 49756

001-485-000-004-00 ----- 001-485-000-004-00 NO: 03324



CLASS: 401	PRE/MBT %	100	COUNTY ROADS	34.65	ALBERT ROADS	16.79	Tax	425.63
SCHOOL: 69030	TV	34,657	LIBRARY	20.79	ALBERT PARKS/CEM	17.32	W Admin	4.25
JOHANNESBURG-LE	AV	60,900	MCCOA	33.90	COP-ISD GENERAL	8.84	Due	429.88
M.CODE:	SEV	60,900	MONT CO SHERIFF	34.65	COP-ISD SP ED	28.79	Intrst	
			MSU EXTENSION	8.66	COP-ISD EX SP ED	21.86	Total	
			ALBERT TWP OPER	22.63	F/A REAL,ALBERT FI	176.75		

PROP. ADDR: 3290 ALEXANDER ST  
T29N R1E SEC 22 LOT 4 BLK 5 OAK PARK SUB

FLANDERS MATTHEW  
3290 ALEXANDER ST  
LEWISTON MI 49756

001-485-000-005-00 ----- 001-485-000-005-00 NO: 03325



CLASS: 402	PRE/MBT %	100	COUNTY ROADS	1.00	ALBERT ROADS	0.48	Tax	12.31
SCHOOL: 69030	TV	1,008	LIBRARY	0.60	ALBERT PARKS/CEM	0.50	W Admin	0.12
JOHANNESBURG-LE	AV	2,500	MCCOA	0.98	COP-ISD GENERAL	0.25	Due	12.43
M.CODE:	SEV	2,500	MONT CO SHERIFF	1.00	COP-ISD SP ED	0.83	Intrst	
			MSU EXTENSION	0.25	COP-ISD EX SP ED	0.63	Total	
			ALBERT TWP OPER	0.65	F/A REAL,ALBERT FI	5.14		

PROP. ADDR: 3290 ALEXANDER ST  
T29N R1E SEC 22 LOT 5 BLK 5 OAK PARK SUB

FLANDERS MATTHEW  
3290 ALEXANDER ST  
LEWISTON MI 49756

ALBERT TOWNSHIP  
Real & Personal Property  
Spec. Population: Ad Valorem+Special Acts

Parcel # Valuations Tax Heading Amount Tax Heading Amount --- Totals ---  
001-485-000-006-00 -----Assessor, ORIG PRE/MBT: 0----- 001-485-000-006-00 NO: 03326



CLASS	PRE/MBT %	Valuations	Tax Heading	Amount	Tax Heading	Amount		Totals
401	100	63,600	COUNTY ROADS	35.41	ALBERT ROADS	17.16	Tax	434.95
69030	TV	35,416	LIBRARY	21.24	ALBERT PARKS/CEM	17.70	W Admin	4.34
JOHANNESBURG-LE	AV	63,600	MCCOA	34.64	COP-ISD GENERAL	9.04	Due	439.29
M.CODE: SEV		63,600	MONT CO SHERIFF	35.41	COP-ISD SP ED	29.42	Intrst	
			MSU EXTENSION	8.85	COP-ISD EX SP ED	22.34	Total	
			ALBERT TWP OPER	23.12	F/A REAL,ALBERT FI	180.62		

PROP. ADDR: 3332 OLSEN ST  
T29N R1E SEC 22 LOTS 6-7-8-9 BLK 5 OAK PARK SUB

CLINE MILDRED & CLINE DENNIS G &  
ROOD MARLENE K & CLINE BRUCE TIC  
1746 E HYDE RD  
SAINT JOHNS MI 48879

001-485-000-010-00 ----- 001-485-000-010-00 NO: 03327



CLASS	PRE/MBT %	Valuations	Tax Heading	Amount	Tax Heading	Amount		Totals
401	100	40,800	COUNTY ROADS	23.65	ALBERT ROADS	11.46	Tax	290.46
69030	TV	23,650	LIBRARY	14.19	ALBERT PARKS/CEM	11.82	W Admin	2.90
JOHANNESBURG-LE	AV	40,800	MCCOA	23.13	COP-ISD GENERAL	6.03	Due	293.36
M.CODE: SEV		40,800	MONT CO SHERIFF	23.65	COP-ISD SP ED	19.65	Intrst	
			MSU EXTENSION	5.91	COP-ISD EX SP ED	14.92	Total	
			ALBERT TWP OPER	15.44	F/A REAL,ALBERT FI	120.61		

PROP. ADDR: 3300 OLSEN ST  
T29N R1E SEC 22 LOTS 10-11 BLK 5 OAK PARK SUB LESS S 1/2 LOT  
11 BLK 5 OAK PARK

SCOTT PHILLIP R  
3300 OLSEN ST  
LEWISTON MI 49756

001-485-000-012-00 ----- 001-485-000-012-00 NO: 03328



CLASS	PRE/MBT %	Valuations	Tax Heading	Amount	Tax Heading	Amount		Totals
401	100	50,800	COUNTY ROADS	38.72	ALBERT ROADS	18.76	Tax	475.56
69030	TV	38,721	LIBRARY	23.23	ALBERT PARKS/CEM	19.36	W Admin	4.75
JOHANNESBURG-LE	AV	50,800	MCCOA	37.87	COP-ISD GENERAL	9.88	Due	480.31
M.CODE: LERET SEV		50,800	MONT CO SHERIFF	38.72	COP-ISD SP ED	32.17	Intrst	
			MSU EXTENSION	9.68	COP-ISD EX SP ED	24.42	Total	
			ALBERT TWP OPER	25.28	F/A REAL,ALBERT FI	197.47		

PROP. ADDR: 3280 OLSEN ST  
T29N R1E SEC 22 LOT 12 & S 1/2 OF LOT 11 BLK 5 OAK PARK SUB

ZIOLKOWSKI JACQUELINE L  
3280 OLSEN ST  
LEWISTON MI 49756



ALBERT TOWNSHIP  
Real & Personal Property  
Spec. Population: Ad Valorem+Special Acts

Parcel # Valuations Tax Heading Amount Tax Heading Amount --- Totals ---  
001-485-000-013-00 ----- 001-485-000-013-00 NO: 03329



CLASS: 401	PRE/MBT %	100	COUNTY ROADS	44.18	ALBERT ROADS	21.41	Tax	542.69
SCHOOL: 69030	TV	44,188	LIBRARY	26.51	ALBERT PARKS/CEM	22.09	W Admin	5.42
JOHANNESBURG-LE	AV	57,800	MCCOA	43.22	COP-ISD GENERAL	11.28	Due	548.11
M.CODE: SEV		57,800	MONT CO SHERIFF	44.18	COP-ISD SP ED	36.71	Intrst	
			MSU EXTENSION	11.04	COP-ISD EX SP ED	27.87	Total	
			ALBERT TWP OPER	28.85	F/A REAL,ALBERT FI	225.35		

PROP. ADDR: 4270 MONTMORENCY ST MUNGER CHARLES & RUTH TRUST  
T29N R1E SEC 22 LOTS 13-14 BLK 5 OAK PARK SUB 4270 MONTMORENCY ST  
LEWISTON MI 49756

001-486-000-001-00 ----- 001-486-000-001-00 NO: 03330



CLASS: 401	PRE/MBT %	100	COUNTY ROADS	40.77	ALBERT ROADS	19.75	Tax	500.74
SCHOOL: 69030	TV	40,771	LIBRARY	24.46	ALBERT PARKS/CEM	20.38	W Admin	5.00
JOHANNESBURG-LE	AV	53,100	MCCOA	39.88	COP-ISD GENERAL	10.40	Due	505.74
M.CODE: SEV		53,100	MONT CO SHERIFF	40.77	COP-ISD SP ED	33.87	Intrst	
			MSU EXTENSION	10.19	COP-ISD EX SP ED	25.72	Total	
			ALBERT TWP OPER	26.62	F/A REAL,ALBERT FI	207.93		

PROP. ADDR: 4130 MONTMORENCY ST KAMINSKI RONALD H  
T29N R1E SEC 22 LOTS 1 & 2 BLK 6 OAK PARK SUB 4130 MONTMORENCY ST  
LEWISTON MI 49756

001-486-000-003-00 ----- 001-486-000-003-00 NO: 03331



CLASS: 401	PRE/MBT %	100	COUNTY ROADS	39.17	ALBERT ROADS	18.98	Tax	481.14
SCHOOL: 69030	TV	39,176	LIBRARY	23.50	ALBERT PARKS/CEM	19.58	W Admin	4.81
JOHANNESBURG-LE	AV	51,600	MCCOA	38.32	COP-ISD GENERAL	10.00	Due	485.95
M.CODE: COREL	SEV	51,600	MONT CO SHERIFF	39.17	COP-ISD SP ED	32.55	Intrst	
			MSU EXTENSION	9.79	COP-ISD EX SP ED	24.71	Total	
			ALBERT TWP OPER	25.58	F/A REAL,ALBERT FI	199.79		

PROP. ADDR: 4160 MONTMORENCY ST BROWN DYLAN L & ROGERS SHANA J  
T29N R1E SEC 22 LOT 3 BLK 6 OAK PARK SUB 4160 MONTMORENCY ST  
LEWISTON MI 49756

001-486-000-004-00 ----- 001-486-000-004-00 NO: 03332



CLASS: 401	PRE/MBT %	100	COUNTY ROADS	29.21	ALBERT ROADS	14.15	Tax	358.78
SCHOOL: 69030	TV	29,216	LIBRARY	17.52	ALBERT PARKS/CEM	14.60	W Admin	3.58
JOHANNESBURG-LE	AV	51,300	MCCOA	28.57	COP-ISD GENERAL	7.45	Due	362.36
M.CODE: SEV		51,300	MONT CO SHERIFF	29.21	COP-ISD SP ED	24.27	Intrst	
			MSU EXTENSION	7.30	COP-ISD EX SP ED	18.43	Total	
			ALBERT TWP OPER	19.07	F/A REAL,ALBERT FI	149.00		

PROP. ADDR: 4174 MONTMORENCY ST LIST PAUL F & RUTH A  
T29N R1E SEC 22 LOT 4 BLK 6 OAK PARK SUB PO BOX 1033  
LEWISTON MI 49756

ALBERT TOWNSHIP  
Real & Personal Property  
Spec. Population: Ad Valorem+Special Acts

Parcel # Valuations Tax Heading Amount Tax Heading Amount --- Totals ---  
001-486-000-005-00 ----- 001-486-000-005-00 NO: 03333



CLASS: 401	PRE/MBT %	0	COUNTY ROADS	15.59	ALBERT ROADS	7.55	Tax	191.47
SCHOOL: 69030	TV	15,593	LIBRARY	9.35	ALBERT PARKS/CEM	7.79	W Admin	1.91
JOHANNESBURG-LE	AV	28,100	MCCOA	15.25	COP-ISD GENERAL	3.98	Due	193.38
M.CODE: SEV		28,100	MONT CO SHERIFF	15.59	COP-ISD SP ED	12.95	Intrst	
			MSU EXTENSION	3.89	COP-ISD EX SP ED	9.83	Total	
			ALBERT TWP OPER	10.18	F/A REAL,ALBERT FI	79.52		

PROP. ADDR: 4188 MONTMORENCY ST BARN MARY & BARN MITCHELL  
T29N R1E SEC 22 LOT 5 BLK 6 OAK PARK SUB 27625 ELLWARD  
ROMULUS MI 48174


001-486-000-006-00 ----- 001-486-000-006-00 NO: 03334



CLASS: 401	PRE/MBT %	100	COUNTY ROADS	40.73	ALBERT ROADS	19.73	Tax	500.23
SCHOOL: 69030	TV	40,730	LIBRARY	24.43	ALBERT PARKS/CEM	20.36	W Admin	5.00
JOHANNESBURG-LE	AV	74,400	MCCOA	39.84	COP-ISD GENERAL	10.39	Due	505.23
M.CODE: SEV		74,400	MONT CO SHERIFF	40.73	COP-ISD SP ED	33.84	Intrst	
			MSU EXTENSION	10.18	COP-ISD EX SP ED	25.69	Total	
			ALBERT TWP OPER	26.59	F/A REAL,ALBERT FI	207.72		

PROP. ADDR: 3270 ALEXANDER ST CHINAVARE BONITA K L/E  
T29N R1E SEC 22 LOT 6 BLK 6 OAK PARK SUB AND EXCEPTION A OF 3270 ALEXANDER STREET  
BLK 6 OAK PARK SUB LEWISTON MI 49756

001-486-000-007-00 ----- 001-486-000-007-00 NO: 03335



CLASS: 401	PRE/MBT %	0	COUNTY ROADS	87.64	ALBERT ROADS	42.47	Tax	1,076.50
SCHOOL: 69030	TV	87,648	LIBRARY	52.58	ALBERT PARKS/CEM	43.82	W Admin	10.76
JOHANNESBURG-LE	AV	106,000	MCCOA	85.73	COP-ISD GENERAL	22.37	Due	1,087.26
M.CODE: COREL	SEV	106,000	MONT CO SHERIFF	87.64	COP-ISD SP ED	72.82	Intrst	
			MSU EXTENSION	21.91	COP-ISD EX SP ED	55.29	Total	
			ALBERT TWP OPER	57.23	F/A REAL,ALBERT FI	447.00		

PROP. ADDR: 3289 ALEXANDER ST KAPANOWSKI JANET M TRUST  
T29N R1E SEC 22 LOTS 7 & 8 BLK 6 OAK PARK SUB 1412 MORAN AVE  
LINCOLN PARK MI 48146

001-486-000-009-00 ----- 001-486-000-009-00 NO: 03336



CLASS: 401	PRE/MBT %	0	COUNTY ROADS	18.44	ALBERT ROADS	8.93	Tax	226.46
SCHOOL: 69030	TV	18,441	LIBRARY	11.06	ALBERT PARKS/CEM	9.22	W Admin	2.26
JOHANNESBURG-LE	AV	33,500	MCCOA	18.03	COP-ISD GENERAL	4.70	Due	228.72
M.CODE: SEV		33,500	MONT CO SHERIFF	18.44	COP-ISD SP ED	15.32	Intrst	
			MSU EXTENSION	4.61	COP-ISD EX SP ED	11.63	Total	
			ALBERT TWP OPER	12.04	F/A REAL,ALBERT FI	94.04		

PROP. ADDR: 3324 ALEXANDER ST MIHELICH JEROME D  
T29N R1E SEC 22 LOT 9 BLK 6 OAK PARK SUB 4013 GARDNER  
BERKLEY MI 48072

ALBERT TOWNSHIP  
Real & Personal Property  
Spec. Population: Ad Valorem+Special Acts

Parcel # Valuations Tax Heading Amount Tax Heading Amount --- Totals ---  
001-486-000-010-00 ----- 001-486-000-010-00 NO: 03337



CLASS: 401	PRE/MBT %	100	COUNTY ROADS	28.07	ALBERT ROADS	13.60	Tax	344.81
SCHOOL: 69030	TV	28,079	LIBRARY	16.84	ALBERT PARKS/CEM	14.03	W Admin	3.44
JOHANNESBURG-LE	AV	45,600	MCCOA	27.46	COP-ISD GENERAL	7.16	Due	348.25
M.CODE: SEV		45,600	MONT CO SHERIFF	28.07	COP-ISD SP ED	23.33	Intrst	
			MSU EXTENSION	7.01	COP-ISD EX SP ED	17.71	Total	
			ALBERT TWP OPER	18.33	F/A REAL,ALBERT FI	143.20		

PROP. ADDR: 3340 ALEXANDER ST  
T29N R1E SEC 22 LOT 10 BLK 6 OAK PARK SUB

KENDRICK SCOTT & CATHERINE  
3340 ALEXANDER ST  
LEWISTON MI 49756

001-486-000-010-01 ----- 001-486-000-010-01 NO: 03338



CLASS: 402	PRE/MBT %	100	COUNTY ROADS	1.98	ALBERT ROADS	0.96	Tax	24.32
SCHOOL: 69030	TV	1,984	LIBRARY	1.19	ALBERT PARKS/CEM	0.99	W Admin	0.24
JOHANNESBURG-LE	AV	2,200	MCCOA	1.94	COP-ISD GENERAL	0.50	Due	24.56
M.CODE: SEV		2,200	MONT CO SHERIFF	1.98	COP-ISD SP ED	1.64	Intrst	
			MSU EXTENSION	0.49	COP-ISD EX SP ED	1.25	Total	
			ALBERT TWP OPER	1.29	F/A REAL,ALBERT FI	10.11		

PROP. ADDR: 3340 ALEXANDER ST  
T29N R1E SEC 22 LOT 11 BLK 6 OAK PARK SUB

KENDRICK SCOTT & CATHERINE  
3340 ALEXANDER ST  
LEWISTON MI 49756

001-486-000-012-00 ----- 001-486-000-012-00 NO: 03339



CLASS: 401	PRE/MBT %	100	COUNTY ROADS	54.10	ALBERT ROADS	26.21	Tax	664.48
SCHOOL: 69030	TV	54,100	LIBRARY	32.46	ALBERT PARKS/CEM	27.05	W Admin	6.64
JOHANNESBURG-LE	AV	54,100	MCCOA	52.92	COP-ISD GENERAL	13.81	Due	671.12
M.CODE: COREL	SEV	54,100	MONT CO SHERIFF	54.10	COP-ISD SP ED	44.95	Intrst	
			MSU EXTENSION	13.52	COP-ISD EX SP ED	34.13	Total	
			ALBERT TWP OPER	35.32	F/A REAL,ALBERT FI	275.91		

PROP. ADDR: 3370 ALEXANDER ST  
T29N R1E SEC 22 LOT 12 BLK 6 OAK PARK SUB

MEREDITH TAYLOR  
3370 ALEXANDER ST  
LEWISTON MI 49756

001-486-000-013-01 ----- 001-486-000-013-01 NO: 03340



CLASS: 401	PRE/MBT %	0	COUNTY ROADS	14.16	ALBERT ROADS	6.86	Tax	173.91
SCHOOL: 69030	TV	14,163	LIBRARY	8.49	ALBERT PARKS/CEM	7.08	W Admin	1.73
JOHANNESBURG-LE	AV	26,200	MCCOA	13.85	COP-ISD GENERAL	3.61	Due	175.64
M.CODE: SEV		26,200	MONT CO SHERIFF	14.16	COP-ISD SP ED	11.76	Intrst	
			MSU EXTENSION	3.54	COP-ISD EX SP ED	8.93	Total	
			ALBERT TWP OPER	9.24	F/A REAL,ALBERT FI	72.23		

PROP. ADDR: 3390 ALEXANDER ST  
T29N R1E SEC 22 LOT 13 BLK 6 OAK PARK SUB

GUIMOND NANCY J  
35724 JEFFERSON AVE  
HARRISON TOWNSHIP MI 48045-3250

ALBERT TOWNSHIP  
Real & Personal Property  
Spec. Population: Ad Valorem+Special Acts

Parcel # Valuations Tax Heading Amount Tax Heading Amount --- Totals ---  
001-486-000-014-00 ----- 001-486-000-014-00 NO: 03341



CLASS: 402	PRE/MBT %	100	COUNTY ROADS	1.00	ALBERT ROADS	0.48	Tax	12.31
SCHOOL: 69030	TV	1,008	LIBRARY	0.60	ALBERT PARKS/CEM	0.50	W Admin	0.12
JOHANNESBURG-LE	AV	2,300	MCCOA	0.98	COP-ISD GENERAL	0.25	Due	12.43
M.CODE: SEV		2,300	MONT CO SHERIFF	1.00	COP-ISD SP ED	0.83	Intrst	
			MSU EXTENSION	0.25	COP-ISD EX SP ED	0.63	Total	
			ALBERT TWP OPER	0.65	F/A REAL,ALBERT FI	5.14		

PROP. ADDR: SHERBONDA JUNE C  
T29N R1E SEC 22 LOT 14 BLK 6 OAK PARK SUB 3420 ALEXANDER  
LEWISTON MI 49756

001-486-000-015-00 ----- 001-486-000-015-00 NO: 03342



CLASS: 401	PRE/MBT %	100	COUNTY ROADS	67.83	ALBERT ROADS	32.87	Tax	833.10
SCHOOL: 69030	TV	67,830	LIBRARY	40.69	ALBERT PARKS/CEM	33.91	W Admin	8.33
JOHANNESBURG-LE	AV	72,300	MCCOA	66.35	COP-ISD GENERAL	17.31	Due	841.43
M.CODE: COREL	SEV	72,300	MONT CO SHERIFF	67.83	COP-ISD SP ED	56.35	Intrst	
			MSU EXTENSION	16.95	COP-ISD EX SP ED	42.79	Total	
			ALBERT TWP OPER	44.29	F/A REAL,ALBERT FI	345.93		

PROP. ADDR: 3420 ALEXANDER ST DOYLE MICAH J & RACHAEL A H/W  
T29N R1E SEC 22 LOTS 15-16 BLK 6 OAK PARK SUB 3420 ALEXANDER ST  
LEWISTON MI 49756

001-486-000-017-00 ----- 001-486-000-017-00 NO: 03343



CLASS: 401	PRE/MBT %	100	COUNTY ROADS	15.04	ALBERT ROADS	7.29	Tax	184.78
SCHOOL: 69030	TV	15,049	LIBRARY	9.02	ALBERT PARKS/CEM	7.52	W Admin	1.84
JOHANNESBURG-LE	AV	28,300	MCCOA	14.72	COP-ISD GENERAL	3.84	Due	186.62
M.CODE: SEV		28,300	MONT CO SHERIFF	15.04	COP-ISD SP ED	12.50	Intrst	
			MSU EXTENSION	3.76	COP-ISD EX SP ED	9.49	Total	
			ALBERT TWP OPER	9.82	F/A REAL,ALBERT FI	76.74		

PROP. ADDR: 3450 ALEXANDER ST STOLL ERNEST L & MARGUERITE E  
T29N R1E SEC 22 LOT 17 BLK 6 OAK PARK SUB 3450 ALEXANDER STREET  
LEWISTON MI 49756

001-486-000-018-00 ----- 001-486-000-018-00 NO: 03344



CLASS: 402	PRE/MBT %	0	COUNTY ROADS	0.86	ALBERT ROADS	0.42	Tax	10.60
SCHOOL: 69030	TV	868	LIBRARY	0.52	ALBERT PARKS/CEM	0.43	W Admin	0.10
JOHANNESBURG-LE	AV	1,900	MCCOA	0.84	COP-ISD GENERAL	0.22	Due	10.70
M.CODE: SEV		1,900	MONT CO SHERIFF	0.86	COP-ISD SP ED	0.72	Intrst	
			MSU EXTENSION	0.21	COP-ISD EX SP ED	0.54	Total	
			ALBERT TWP OPER	0.56	F/A REAL,ALBERT FI	4.42		

PROP. ADDR: STOLL ERNEST L & MARGUERITE E  
T29N R1E SEC 22 LOT 18 BLK 6 OAK PARK SUB 3450 ALEXANDER ST  
LEWISTON MI 49756

ALBERT TOWNSHIP  
Real & Personal Property  
Spec. Population: Ad Valorem+Special Acts

Parcel # Valuations Tax Heading Amount Tax Heading Amount --- Totals ---  
001-486-000-019-00 ----- 001-486-000-019-00 NO: 03345



CLASS: 402	PRE/MBT %	0	COUNTY ROADS	0.86	ALBERT ROADS	0.42	Tax	10.60
SCHOOL: 69030	TV	868	LIBRARY	0.52	ALBERT PARKS/CEM	0.43	W Admin	0.10
JOHANNESBURG-LE	AV	2,000	MCCOA	0.84	COP-ISD GENERAL	0.22	Due	10.70
M.CODE:	SEV	2,000	MONT CO SHERIFF	0.86	COP-ISD SP ED	0.72	Intrst	
			MSU EXTENSION	0.21	COP-ISD EX SP ED	0.54	Total	
			ALBERT TWP OPER	0.56	F/A REAL,ALBERT FI	4.42		

PROP. ADDR: ALEXANDER ST  
T29N R1E SEC 22 LOT 19 BLK 6 OAK PARK SUB

STOLL ERNEST & MARGUERITE  
3450 ALEXANDER ST  
LEWISTON MI 49756

001-486-000-020-00 ----- 001-486-000-020-00 NO: 03346




CLASS: 402	PRE/MBT %	0	COUNTY ROADS	1.89	ALBERT ROADS	0.91	Tax	23.18
SCHOOL: 69030	TV	1,891	LIBRARY	1.13	ALBERT PARKS/CEM	0.94	W Admin	0.23
JOHANNESBURG-LE	AV	4,300	MCCOA	1.84	COP-ISD GENERAL	0.48	Due	23.41
M.CODE:	SEV	4,300	MONT CO SHERIFF	1.89	COP-ISD SP ED	1.57	Intrst	
			MSU EXTENSION	0.47	COP-ISD EX SP ED	1.19	Total	
			ALBERT TWP OPER	1.23	F/A REAL,ALBERT FI	9.64		

PROP. ADDR:  
T29N R1E SEC 22 LOTS 20 & 21 BLK 6 OAK PARK SUB

MANNING CLYDE K JR  
2705 E MOUNT HOPE  
LANSING MI 48910

001-501-000-001-00 ----- 001-501-000-001-00 NO:



CLASS: 402	PRE/MBT %	0	COUNTY ROADS	0.00	ALBERT ROADS	0.00	Tax	0.00
SCHOOL: 69030	TV	0	LIBRARY	0.00	ALBERT PARKS/CEM	0.00	W Admin	0.00
JOHANNESBURG-LE	AV	0	MCCOA	0.00	COP-ISD GENERAL	0.00	Due	0.00
M.CODE:	SEV	0	MONT CO SHERIFF	0.00	COP-ISD SP ED	0.00	Intrst	
			MSU EXTENSION	0.00	COP-ISD EX SP ED	0.00	Total	
			ALBERT TWP OPER	0.00	F/A REAL,ALBERT FI	0.00		

PROP. ADDR: 4391 GRANT DR  
T29N R1E SEC 27 W 1/2 OF W 250 FT OF BLK 1 PINE BEACH SUB

ALBERT TOWNSHIP-BEACH PARK  
PO BOX 153  
LEWISTON MI 49756

ALBERT TOWNSHIP  
Real & Personal Property  
Spec. Population: Ad Valorem+Special Acts

Parcel # Valuations Tax Heading Amount Tax Heading Amount --- Totals ---  
001-501-000-001-01 ----- 001-501-000-001-01 NO: 03347



CLASS: 102	PRE/MBT %	0	COUNTY OPER	281.71	ALBERT ROADS	27.08	Tax	1,104.91
SCHOOL: 69030	TV	55,885	MONT CO SHERIFF	55.88	ALBERT PARKS/CEM	27.94	W Admin	0.00
JOHANNESBURG-LE	AV	137,500	COUNTY ROADS	55.88	COP-ISD GENERAL	14.26	Due	1,104.91
M.CODE:	SEV	137,500	MCCOA	54.66	COP-ISD SP ED	46.43	Intrst	
			LIBRARY	33.53	COP-ISD EX SP ED	35.25	Total	
			MSU EXTENSION	13.97	JL SCHOOL BOND	131.32		
			VETERANS	5.50	F/A DNR,ALBERT F/A	285.01		
PROP. ADDR: GRANT DR-VACANT DR			ALBERT TWP OPER	36.49				

T29N R1E SEC 27 E 1/2 OF W 250 FT OF BLK 1 PINE BEACH SUB  
LAND & MINERAL SERVICES DIVISI  
REAL ESTATE DIVISION  
PO BOX 30028  
LANSING MI 48909

001-501-000-001-02 ----- 001-501-000-001-02 NO: 03348



CLASS: 402	PRE/MBT %	0	COUNTY ROADS	4.11	ALBERT ROADS	1.99	Tax	50.44
SCHOOL: 69030	TV	4,110	LIBRARY	2.46	ALBERT PARKS/CEM	2.05	W Admin	0.50
JOHANNESBURG-LE	AV	13,200	MCCOA	4.02	COP-ISD GENERAL	1.04	Due	50.94
M.CODE:	SEV	13,200	MONT CO SHERIFF	4.11	COP-ISD SP ED	3.41	Intrst	
			MSU EXTENSION	1.02	COP-ISD EX SP ED	2.59	Total	
			ALBERT TWP OPER	2.68	F/A REAL,ALBERT FI	20.96		

PROP. ADDR: GRANT DR-VACANT  
T29N R1E SEC 27 E 12 FT BLK 1 PINE BEACH SUB  
TOSCH LIVING TRUSTS  
15536 IMLAY CITY RD  
CAPAC MI 48014

001-502-000-001-00 ----- 001-502-000-001-00 NO: 03349



CLASS: 401	PRE/MBT %	100	COUNTY ROADS	143.50	ALBERT ROADS	69.54	Tax	1,762.57
SCHOOL: 69030	TV	143,500	LIBRARY	86.10	ALBERT PARKS/CEM	71.75	W Admin	17.62
JOHANNESBURG-LE	AV	143,500	MCCOA	140.37	COP-ISD GENERAL	36.63	Due	1,780.19
M.CODE:	SEV	143,500	MONT CO SHERIFF	143.50	COP-ISD SP ED	119.23	Intrst	
			MSU EXTENSION	35.87	COP-ISD EX SP ED	90.53	Total	
			ALBERT TWP OPER	93.70	F/A REAL,ALBERT FI	731.85		

PROP. ADDR: 2438 LAKEVIEW AVE  
T29N R1E SEC 27 LOT 1 BLK 2 PINE BEACH SUB  
THEUMA CHRISTOPHER & JENNIFER  
2438 LAKEVIEW AVE  
LEWISTON MI 49756

ALBERT TOWNSHIP  
Real & Personal Property  
Spec. Population: Ad Valorem+Special Acts

Parcel # Valuations Tax Heading Amount Tax Heading Amount --- Totals ---  
001-502-000-002-00 ----- 001-502-000-002-00 NO: 03350



CLASS: 401	PRE/MBT %	0	COUNTY ROADS	42.90	ALBERT ROADS	20.79	Tax	526.97
SCHOOL: 69030	TV	42,907	LIBRARY	25.74	ALBERT PARKS/CEM	21.45	W Admin	5.26
JOHANNESBURG-LE	AV	103,100	MCCOA	41.97	COP-ISD GENERAL	10.95	Due	532.23
M.CODE:	SEV	103,100	MONT CO SHERIFF	42.90	COP-ISD SP ED	35.65	Intrst	
			MSU EXTENSION	10.72	COP-ISD EX SP ED	27.07	Total	
			ALBERT TWP OPER	28.01	F/A REAL,ALBERT FI	218.82		

PROP. ADDR: 2442 LAKEVIEW AVE ROELANT EDWARD J & LINDA ANN  
T29N R1E SEC 27 LOT 2 BLK 2 PINE BEACH SUB 5653 CLIFFSIDE DR  
TROY MI 48085


001-502-000-003-00 ----- 001-502-000-003-00 NO: 03351



CLASS: 401	PRE/MBT %	0	COUNTY ROADS	115.99	ALBERT ROADS	56.20	Tax	1,424.64
SCHOOL: 69030	TV	115,990	LIBRARY	69.59	ALBERT PARKS/CEM	57.99	W Admin	14.24
JOHANNESBURG-LE	AV	229,300	MCCOA	113.46	COP-ISD GENERAL	29.61	Due	1,438.88
M.CODE:	SEV	229,300	MONT CO SHERIFF	115.99	COP-ISD SP ED	96.37	Intrst	
			MSU EXTENSION	28.99	COP-ISD EX SP ED	73.17	Total	
			ALBERT TWP OPER	75.74	F/A REAL,ALBERT FI	591.54		

PROP. ADDR: 2450 LAKEVIEW AVE HAAS GARY W & KAREN L  
T29N R1E SEC 27 LOTS 3 & 4 BLK 2 PINE BEACH 1808 ROSELAND  
ROYAL OAK MI 48073

001-502-000-005-00 ----- 001-502-000-005-00 NO: 03352



CLASS: 402	PRE/MBT %	0	COUNTY ROADS	1.20	ALBERT ROADS	0.58	Tax	14.72
SCHOOL: 69030	TV	1,202	LIBRARY	0.72	ALBERT PARKS/CEM	0.60	W Admin	0.14
JOHANNESBURG-LE	AV	1,500	MCCOA	1.17	COP-ISD GENERAL	0.30	Due	14.86
M.CODE:	SEV	1,500	MONT CO SHERIFF	1.20	COP-ISD SP ED	0.99	Intrst	
			MSU EXTENSION	0.30	COP-ISD EX SP ED	0.75	Total	
			ALBERT TWP OPER	0.78	F/A REAL,ALBERT FI	6.13		

PROP. ADDR: CHERRY CT-VACANT KITCHEN THURMOND JR & STACIE M  
T29N R1E SEC 27 LOT 5 BLK 2 PINE BEACH SUB 15645 FITZGERALD  
LIVONIA MI 48154

001-502-000-006-00 ----- 001-502-000-006-00 NO: 03353



CLASS: 402	PRE/MBT %	0	COUNTY ROADS	2.28	ALBERT ROADS	1.10	Tax	28.02
SCHOOL: 69030	TV	2,285	LIBRARY	1.37	ALBERT PARKS/CEM	1.14	W Admin	0.28
JOHANNESBURG-LE	AV	3,000	MCCOA	2.23	COP-ISD GENERAL	0.58	Due	28.30
M.CODE:	SEV	3,000	MONT CO SHERIFF	2.28	COP-ISD SP ED	1.89	Intrst	
			MSU EXTENSION	0.57	COP-ISD EX SP ED	1.44	Total	
			ALBERT TWP OPER	1.49	F/A REAL,ALBERT FI	11.65		

PROP. ADDR: CHERRY CT-VACANT KITCHEN THURMOND JR & STACIE M  
T29N R1E SEC 27 LOTS 6-7 BLK 2 PINE BEACH SUB 15645 FITZGERALD  
LIVONIA MI 48154

ALBERT TOWNSHIP  
Real & Personal Property  
Spec. Population: Ad Valorem+Special Acts

Parcel # Valuations Tax Heading Amount Tax Heading Amount --- Totals ---  
001-502-000-008-00 ----- 001-502-000-008-00 NO: 03354



CLASS: 402	PRE/MBT %	0	COUNTY ROADS	1.20	ALBERT ROADS	0.58	Tax	14.72
SCHOOL: 69030	TV	1,202	LIBRARY	0.72	ALBERT PARKS/CEM	0.60	W Admin	0.14
JOHANNESBURG-LE	AV	1,500	MCCOA	1.17	COP-ISD GENERAL	0.30	Due	14.86
M.CODE: SEV		1,500	MONT CO SHERIFF	1.20	COP-ISD SP ED	0.99	Intrst	
			MSU EXTENSION	0.30	COP-ISD EX SP ED	0.75	Total	
			ALBERT TWP OPER	0.78	F/A REAL,ALBERT FI	6.13		

PROP. ADDR: GRANT DR-VACANT HOWELL MARY J REV TRUST  
T29N R1E SEC 27 LOT 8 BLK 2 PINE BEACH SUB PO BOX 42  
LAWRENCEVILLE VA 23868

001-502-000-009-00 ----- 001-502-000-009-00 NO: 03355



CLASS: 401	PRE/MBT %	0	COUNTY ROADS	24.81	ALBERT ROADS	12.02	Tax	304.77
SCHOOL: 69030	TV	24,819	LIBRARY	14.89	ALBERT PARKS/CEM	12.40	W Admin	3.04
JOHANNESBURG-LE	AV	46,800	MCCOA	24.27	COP-ISD GENERAL	6.33	Due	307.81
M.CODE: SEV		46,800	MONT CO SHERIFF	24.81	COP-ISD SP ED	20.62	Intrst	
			MSU EXTENSION	6.20	COP-ISD EX SP ED	15.65	Total	
			ALBERT TWP OPER	16.20	F/A REAL,ALBERT FI	126.57		

PROP. ADDR: 2496 PINWOOD CT HOWELL MARY J REV TRUST  
T29N R1E SEC 27 LOT 9 BLK 2 PINE BEACH PO BOX 42  
LAWRENCEVILLE VA 23868

001-502-000-010-00 ----- 001-502-000-010-00 NO: 03356



CLASS: 402	PRE/MBT %	0	COUNTY ROADS	1.20	ALBERT ROADS	0.58	Tax	14.72
SCHOOL: 69030	TV	1,202	LIBRARY	0.72	ALBERT PARKS/CEM	0.60	W Admin	0.14
JOHANNESBURG-LE	AV	1,500	MCCOA	1.17	COP-ISD GENERAL	0.30	Due	14.86
M.CODE: SEV		1,500	MONT CO SHERIFF	1.20	COP-ISD SP ED	0.99	Intrst	
			MSU EXTENSION	0.30	COP-ISD EX SP ED	0.75	Total	
			ALBERT TWP OPER	0.78	F/A REAL,ALBERT FI	6.13		

PROP. ADDR: 2496 PINWOOD CT HOWELL MARY J REV TRUST  
T29N R1E SEC 27 LOT 10 BLK 2 PINE BEACH SUB PO BOX 42  
LAWRENCEVILLE VA 23868

001-502-000-011-00 ----- 001-502-000-011-00 NO: 03357



CLASS: 401	PRE/MBT %	0	COUNTY ROADS	26.14	ALBERT ROADS	12.66	Tax	321.07
SCHOOL: 69030	TV	26,145	LIBRARY	15.68	ALBERT PARKS/CEM	13.07	W Admin	3.21
JOHANNESBURG-LE	AV	31,200	MCCOA	25.57	COP-ISD GENERAL	6.67	Due	324.28
M.CODE: SEV		31,200	MONT CO SHERIFF	26.14	COP-ISD SP ED	21.72	Intrst	
			MSU EXTENSION	6.53	COP-ISD EX SP ED	16.49	Total	
			ALBERT TWP OPER	17.07	F/A REAL,ALBERT FI	133.33		

PROP. ADDR: 2439 LAKEVIEW AVE KITCHEN THURMOND JR & STACIE M  
T29N R1E SEC 27 W 1/2 OF LOTS 11 & 12 BLK 2 PINE BEACH 15645 FITZGERALD  
LIVONIA MI 48154



ALBERT TOWNSHIP  
Real & Personal Property  
Spec. Population: Ad Valorem+Special Acts

Parcel # Valuations Tax Heading Amount Tax Heading Amount --- Totals ---  
001-502-000-012-00 ----- 001-502-000-012-00 NO: 03358




CLASS: 402	PRE/MBT %	0	COUNTY ROADS	2.28	ALBERT ROADS	1.10	Tax	28.02
SCHOOL: 69030	TV	2,285	LIBRARY	1.37	ALBERT PARKS/CEM	1.14	W Admin	0.28
JOHANNESBURG-LE	AV	3,000	MCCOA	2.23	COP-ISD GENERAL	0.58	Due	28.30
M.CODE:	SEV	3,000	MONT CO SHERIFF	2.28	COP-ISD SP ED	1.89	Intrst	
			MSU EXTENSION	0.57	COP-ISD EX SP ED	1.44	Total	
			ALBERT TWP OPER	1.49	F/A REAL,ALBERT FI	11.65		

PROP. ADDR: 2496 PINWOOD CT  
T29N R1E SEC 27 E 1/2 OF LOTS 11 & 12 BLK 2 PINE BEACH

HOWELL MARY J REV TRUST  
PO BOX 42  
LAWRENCEVILLE VA 23868

001-503-000-001-00 ----- 001-503-000-001-00 NO: 03359



CLASS: 401	PRE/MBT %	0	COUNTY ROADS	65.93	ALBERT ROADS	31.95	Tax	809.85
SCHOOL: 69030	TV	65,938	LIBRARY	39.56	ALBERT PARKS/CEM	32.96	W Admin	8.09
JOHANNESBURG-LE	AV	103,900	MCCOA	64.50	COP-ISD GENERAL	16.83	Due	817.94
M.CODE:	SEV	103,900	MONT CO SHERIFF	65.93	COP-ISD SP ED	54.78	Intrst	
			MSU EXTENSION	16.48	COP-ISD EX SP ED	41.60	Total	
			ALBERT TWP OPER	43.05	F/A REAL,ALBERT FI	336.28		

PROP. ADDR: 2454 LAKEVIEW AVE  
T29N R1E SEC 27 LOT 1 BLK 3 PINE BEACH SUB

HOFER GARY S & KAMP MARY L, TRUST  
9440 N LONG LAKE RD  
TRAVERSE CITY MI 49685

001-503-000-002-00 ----- 001-503-000-002-00 NO: 03360



CLASS: 401	PRE/MBT %	0	COUNTY ROADS	89.43	ALBERT ROADS	43.33	Tax	1,098.42
SCHOOL: 69030	TV	89,432	LIBRARY	53.65	ALBERT PARKS/CEM	44.71	W Admin	10.98
JOHANNESBURG-LE	AV	139,700	MCCOA	87.48	COP-ISD GENERAL	22.83	Due	1,109.40
M.CODE:	SEV	139,700	MONT CO SHERIFF	89.43	COP-ISD SP ED	74.30	Intrst	
			MSU EXTENSION	22.35	COP-ISD EX SP ED	56.42	Total	
			ALBERT TWP OPER	58.39	F/A REAL,ALBERT FI	456.10		

PROP. ADDR: 2458 LAKEVIEW AVE  
T29N R1E SEC 27 LOTS 2-3 BLK 3 PINE BEACH SUB

NEEDHAM CHRISTOPHER  
27420 SHARRARD HILL COURT  
NEW HUDSON MI 48165

001-503-000-004-00 ----- 001-503-000-004-00 NO: 03361



CLASS: 401	PRE/MBT %	0	COUNTY ROADS	66.16	ALBERT ROADS	32.06	Tax	812.68
SCHOOL: 69030	TV	66,169	LIBRARY	39.70	ALBERT PARKS/CEM	33.08	W Admin	8.12
JOHANNESBURG-LE	AV	112,800	MCCOA	64.72	COP-ISD GENERAL	16.89	Due	820.80
M.CODE:	SEV	112,800	MONT CO SHERIFF	66.16	COP-ISD SP ED	54.97	Intrst	
			MSU EXTENSION	16.54	COP-ISD EX SP ED	41.74	Total	
			ALBERT TWP OPER	43.20	F/A REAL,ALBERT FI	337.46		

PROP. ADDR: 2462 LAKEVIEW AVE  
T29N R1E SEC 27 LOT 4 BLK 3 PINE BEACH SUB

MORRIS JEFFREY W & SAMANTHA H/W  
761 LION ST  
ROCHESTER MI 48307

ALBERT TOWNSHIP  
Real & Personal Property  
Spec. Population: Ad Valorem+Special Acts

Parcel # Valuations Tax Heading Amount Tax Heading Amount --- Totals ---  
001-503-000-005-00 ----- 001-503-000-005-00 NO: 03362



CLASS: 401	PRE/MBT %	100	COUNTY ROADS	137.07	ALBERT ROADS	66.42	Tax	1,683.61
SCHOOL: 69030	TV	137,075	LIBRARY	82.24	ALBERT PARKS/CEM	68.53	W Admin	16.83
JOHANNESBURG-LE	AV	228,500	MCCOA	134.08	COP-ISD GENERAL	34.99	Due	1,700.44
M.CODE: COREL	SEV	228,500	MONT CO SHERIFF	137.07	COP-ISD SP ED	113.89	Intrst	
			MSU EXTENSION	34.26	COP-ISD EX SP ED	86.48	Total	
			ALBERT TWP OPER	89.50	F/A REAL,ALBERT FI	699.08		

PROP. ADDR: 2470 LAKEVIEW AVE PESONEN SCOTT W  
T29N R1E SEC 27 LOTS 5-6 BLK 3 PINE BEACH SUB PO BOX 720  
LEWISTON MI 49756

001-503-000-007-02 ----- 001-503-000-007-02 NO: 03363



CLASS: 401	PRE/MBT %	0	COUNTY ROADS	72.36	ALBERT ROADS	35.07	Tax	888.85
SCHOOL: 69030	TV	72,369	LIBRARY	43.42	ALBERT PARKS/CEM	36.18	W Admin	8.88
JOHANNESBURG-LE	AV	117,000	MCCOA	70.79	COP-ISD GENERAL	18.47	Due	897.73
M.CODE:	SEV	117,000	MONT CO SHERIFF	72.36	COP-ISD SP ED	60.13	Intrst	
			MSU EXTENSION	18.09	COP-ISD EX SP ED	45.65	Total	
			ALBERT TWP OPER	47.25	F/A REAL,ALBERT FI	369.08		

PROP. ADDR: 2474 LAKEVIEW AVE BURRIS JEOFFREY A & CHERYL D  
T29N R1E SEC 27 LOT 7 BLK 3 PINE BEACH SUB PO BOX 75031  
SALEM MI 48175

001-503-000-008-01 ----- 001-503-000-008-01 NO: 03364



CLASS: 402	PRE/MBT %	0	COUNTY ROADS	23.02	ALBERT ROADS	11.15	Tax	282.76
SCHOOL: 69030	TV	23,026	LIBRARY	13.81	ALBERT PARKS/CEM	11.51	W Admin	2.82
JOHANNESBURG-LE	AV	57,300	MCCOA	22.52	COP-ISD GENERAL	5.87	Due	285.58
M.CODE:	SEV	57,300	MONT CO SHERIFF	23.02	COP-ISD SP ED	19.13	Intrst	
			MSU EXTENSION	5.75	COP-ISD EX SP ED	14.52	Total	
			ALBERT TWP OPER	15.03	F/A REAL,ALBERT FI	117.43		

PROP. ADDR: 2478 LAKEVIEW AVE BURRIS JEOFFREY A & CHERYL D  
T29N R1E SEC 27 LOT 8 BLK 3 PINE BEACH SUB PO BOX 75031  
SALEM MI 48175

001-504-000-001-00 ----- 001-504-000-001-00 NO: 03365



CLASS: 401	PRE/MBT %	0	COUNTY ROADS	13.02	ALBERT ROADS	6.30	Tax	159.88
SCHOOL: 69030	TV	13,020	LIBRARY	7.81	ALBERT PARKS/CEM	6.51	W Admin	1.59
JOHANNESBURG-LE	AV	14,000	MCCOA	12.73	COP-ISD GENERAL	3.32	Due	161.47
M.CODE:	SEV	14,000	MONT CO SHERIFF	13.02	COP-ISD SP ED	10.81	Intrst	
			MSU EXTENSION	3.25	COP-ISD EX SP ED	8.21	Total	
			ALBERT TWP OPER	8.50	F/A REAL,ALBERT FI	66.40		

PROP. ADDR: 2459 LAKEVIEW AVE NEEDHAM CHRISTOPHER  
T29N R1E SEC 27 LOTS 1-2 BLK 4 PINE BEACH SUB 27420 SHARRARD HILL COURT  
NEW HUDSON MI 48165

ALBERT TOWNSHIP  
Real & Personal Property  
Spec. Population: Ad Valorem+Special Acts

Parcel # Valuations Tax Heading Amount Tax Heading Amount --- Totals ---  
001-504-000-003-00 ----- 001-504-000-003-00 NO: 03366



CLASS: 401	PRE/MBT %	0	COUNTY ROADS	14.92	ALBERT ROADS	7.23	Tax	183.30
SCHOOL: 69030	TV	14,929	LIBRARY	8.95	ALBERT PARKS/CEM	7.46	W Admin	1.83
JOHANNESBURG-LE	AV	32,500	MCCOA	14.60	COP-ISD GENERAL	3.81	Due	185.13
M.CODE:	SEV	32,500	MONT CO SHERIFF	14.92	COP-ISD SP ED	12.40	Intrst	
			MSU EXTENSION	3.73	COP-ISD EX SP ED	9.41	Total	
			ALBERT TWP OPER	9.74	F/A REAL,ALBERT FI	76.13		

PROP. ADDR: 2469 LAKEVIEW AVE  
T29N R1E SEC 27 LOT 3 BLK 4 PINE BEACH SUB  
PRIOR ANNE MARIE & MICHAEL L  
4025 RICHMARK LN  
BAY CITY MI 48706

001-504-000-004-00 ----- 001-504-000-004-00 NO: 03367



CLASS: 401	PRE/MBT %	0	COUNTY ROADS	44.10	ALBERT ROADS	21.37	Tax	541.64
SCHOOL: 69030	TV	44,100	LIBRARY	26.46	ALBERT PARKS/CEM	22.05	W Admin	5.41
JOHANNESBURG-LE	AV	47,100	MCCOA	43.13	COP-ISD GENERAL	11.25	Due	547.05
M.CODE:	SEV	47,100	MONT CO SHERIFF	44.10	COP-ISD SP ED	36.64	Intrst	
			MSU EXTENSION	11.02	COP-ISD EX SP ED	27.82	Total	
			ALBERT TWP OPER	28.79	F/A REAL,ALBERT FI	224.91		

PROP. ADDR: 2475 LAKEVIEW AVE  
T29N R1E SEC 27 LOTS 4-5 BLK 4 PINE BEACH SUB  
WJS PROPERTIES LLC  
45670 PENWATER DR  
MACOMB MI 48044

001-504-000-006-00 ----- 001-504-000-006-00 NO: 03368



CLASS: 401	PRE/MBT %	0	COUNTY ROADS	41.17	ALBERT ROADS	19.95	Tax	505.66
SCHOOL: 69030	TV	41,171	LIBRARY	24.70	ALBERT PARKS/CEM	20.58	W Admin	5.05
JOHANNESBURG-LE	AV	51,400	MCCOA	40.27	COP-ISD GENERAL	10.51	Due	510.71
M.CODE:	SEV	51,400	MONT CO SHERIFF	41.17	COP-ISD SP ED	34.20	Intrst	
			MSU EXTENSION	10.29	COP-ISD EX SP ED	25.97	Total	
			ALBERT TWP OPER	26.88	F/A REAL,ALBERT FI	209.97		

PROP. ADDR: 4267 SPRUCEWOOD CT  
T29N R1E SEC 27 LOTS 6-7 BLK 4 PINE BEACH SUB  
SHARKEY LOUIS P & MICHELE  
11405 MORNINGVIEW  
SOUTHGATE MI 48195

001-504-000-008-00 ----- 001-504-000-008-00 NO: 03369



CLASS: 402	PRE/MBT %	0	COUNTY ROADS	2.40	ALBERT ROADS	1.16	Tax	29.50
SCHOOL: 69030	TV	2,407	LIBRARY	1.44	ALBERT PARKS/CEM	1.20	W Admin	0.29
JOHANNESBURG-LE	AV	3,100	MCCOA	2.35	COP-ISD GENERAL	0.61	Due	29.79
M.CODE:	SEV	3,100	MONT CO SHERIFF	2.40	COP-ISD SP ED	1.99	Intrst	
			MSU EXTENSION	0.60	COP-ISD EX SP ED	1.51	Total	
			ALBERT TWP OPER	1.57	F/A REAL,ALBERT FI	12.27		

PROP. ADDR: CHERRY CT-VACANT  
T29N R1E SEC 27 LOTS 8-9 BLK 4 PINE BEACH SUB  
HOFER GARY & KAMP MARY, TRUST  
9440 N LONG LAKE RD  
TRAVERSE CITY MI 49685

ALBERT TOWNSHIP  
Real & Personal Property  
Spec. Population: Ad Valorem+Special Acts

Parcel # Valuations Tax Heading Amount Tax Heading Amount --- Totals ---  
001-504-000-010-00 ----- 001-504-000-010-00 NO: 03370



CLASS: 402	PRE/MBT %	0	COUNTY ROADS	1.20	ALBERT ROADS	0.58	Tax	14.72
SCHOOL: 69030	TV	1,202	LIBRARY	0.72	ALBERT PARKS/CEM	0.60	W Admin	0.14
JOHANNESBURG-LE	AV	1,500	MCCOA	1.17	COP-ISD GENERAL	0.30	Due	14.86
M.CODE: SEV		1,500	MONT CO SHERIFF	1.20	COP-ISD SP ED	0.99	Intrst	
			MSU EXTENSION	0.30	COP-ISD EX SP ED	0.75	Total	
			ALBERT TWP OPER	0.78	F/A REAL,ALBERT FI	6.13		

PROP. ADDR: CHERRY CT-VACANT  
T29N R1E SEC 27 LOT 10 BLK 4 PINE BEACH SUB  
NEEDHAM CHRISTOPHER  
27420 SHARRARD HILL COURT  
NEW HUDSON MI 48165


001-505-000-001-00 ----- 001-505-000-001-00 NO: 03371



CLASS: 401	PRE/MBT %	0	COUNTY ROADS	75.75	ALBERT ROADS	36.71	Tax	930.44
SCHOOL: 69030	TV	75,755	LIBRARY	45.45	ALBERT PARKS/CEM	37.87	W Admin	9.30
JOHANNESBURG-LE	AV	107,100	MCCOA	74.10	COP-ISD GENERAL	19.34	Due	939.74
M.CODE: SEV		107,100	MONT CO SHERIFF	75.75	COP-ISD SP ED	62.94	Intrst	
			MSU EXTENSION	18.93	COP-ISD EX SP ED	47.79	Total	
			ALBERT TWP OPER	49.46	F/A REAL,ALBERT FI	386.35		

PROP. ADDR: 2482 LAKEVIEW AVE  
T29N R1E SEC 27 LOT 1 BLK 5 PINE BEACH SUB LEWISTON, MICH  
PRIOR TODD M & JAIME TRUST  
2300 WILMINGTON DR  
MIDLAND MI 48642

001-505-000-002-00 ----- 001-505-000-002-00 NO: 03372



CLASS: 401	PRE/MBT %	0	COUNTY ROADS	64.89	ALBERT ROADS	31.45	Tax	797.07
SCHOOL: 69030	TV	64,899	LIBRARY	38.93	ALBERT PARKS/CEM	32.44	W Admin	7.97
JOHANNESBURG-LE	AV	138,300	MCCOA	63.48	COP-ISD GENERAL	16.56	Due	805.04
M.CODE: COREL	SEV	138,300	MONT CO SHERIFF	64.89	COP-ISD SP ED	53.92	Intrst	
			MSU EXTENSION	16.22	COP-ISD EX SP ED	40.94	Total	
			ALBERT TWP OPER	42.37	F/A REAL,ALBERT FI	330.98		

PROP. ADDR: 2486 LAKEVIEW AVE  
T29N R1E SEC 27 LOT 2 BLK 5 PINE BEACH SUB  
ALFONSI WESLEY S & JENNIFER ANN  
45670 PENTWATER DR  
MACOMB MI 48044

001-505-000-003-00 ----- 001-505-000-003-00 NO: 03373



CLASS: 401	PRE/MBT %	0	COUNTY ROADS	85.43	ALBERT ROADS	41.39	Tax	1,049.27
SCHOOL: 69030	TV	85,431	LIBRARY	51.25	ALBERT PARKS/CEM	42.71	W Admin	10.49
JOHANNESBURG-LE	AV	132,200	MCCOA	83.56	COP-ISD GENERAL	21.81	Due	1,059.76
M.CODE: LERET	SEV	132,200	MONT CO SHERIFF	85.43	COP-ISD SP ED	70.98	Intrst	
			MSU EXTENSION	21.35	COP-ISD EX SP ED	53.89	Total	
			ALBERT TWP OPER	55.78	F/A REAL,ALBERT FI	435.69		

PROP. ADDR: 2490 LAKEVIEW AVE  
T29N R1E SEC 27 LOT 3 BLK 5 PINE BEACH SUB  
TILLEY GREGORY G & JILL ANN  
21705 DONALDSON ST  
DEARBORN MI 48124-3060

ALBERT TOWNSHIP  
Real & Personal Property  
Spec. Population: Ad Valorem+Special Acts

Parcel # Valuations Tax Heading Amount Tax Heading Amount --- Totals ---  
001-505-000-004-00 ----- 001-505-000-004-00 NO: 03374



CLASS: 401	PRE/MBT %	0	COUNTY ROADS	130.11	ALBERT ROADS	63.05	Tax	1,598.10
SCHOOL: 69030	TV	130,113	LIBRARY	78.06	ALBERT PARKS/CEM	65.05	W Admin	15.98
JOHANNESBURG-LE	AV	206,600	MCCOA	127.27	COP-ISD GENERAL	33.21	Due	1,614.08
M.CODE: SEV	SEV	206,600	MONT CO SHERIFF	130.11	COP-ISD SP ED	108.11	Intrst	
			MSU EXTENSION	32.52	COP-ISD EX SP ED	82.08	Total	
			ALBERT TWP OPER	84.96	F/A REAL,ALBERT FI	663.57		

PROP. ADDR: 2506 LAKEVIEW AVE  
T29N R1E SEC 27 LOTS 4-5 BLK 5 PINE BEACH SUB

LAPSHAN ANNA MARIE  
1618 EVANGELINE  
DEARBORN HEIGHTS MI 48127

001-505-000-006-00 ----- 001-505-000-006-00 NO: 03375



CLASS: 401	PRE/MBT %	0	COUNTY ROADS	146.62	ALBERT ROADS	71.05	Tax	1,800.90
SCHOOL: 69030	TV	146,623	LIBRARY	87.97	ALBERT PARKS/CEM	73.31	W Admin	18.00
JOHANNESBURG-LE	AV	177,500	MCCOA	143.42	COP-ISD GENERAL	37.43	Due	1,818.90
M.CODE: COREL	SEV	177,500	MONT CO SHERIFF	146.62	COP-ISD SP ED	121.82	Intrst	
			MSU EXTENSION	36.65	COP-ISD EX SP ED	92.50	Total	
			ALBERT TWP OPER	95.74	F/A REAL,ALBERT FI	747.77		

PROP. ADDR: 2518 LAKEVIEW AVE  
T29N R1E SEC 27 LOT 6 BLK 5 PINE BEACH SUB

COUGHLIN PATRICK & JENNIFER L  
51876 COLONIAL DR  
SHELBY TOWNSHIP MI 48316

001-505-000-007-00 ----- 001-505-000-007-00 NO: 03376



CLASS: 401	PRE/MBT %	0	COUNTY ROADS	57.39	ALBERT ROADS	27.81	Tax	704.89
SCHOOL: 69030	TV	57,393	LIBRARY	34.43	ALBERT PARKS/CEM	28.69	W Admin	7.04
JOHANNESBURG-LE	AV	97,000	MCCOA	56.14	COP-ISD GENERAL	14.65	Due	711.93
M.CODE: COREL	SEV	97,000	MONT CO SHERIFF	57.39	COP-ISD SP ED	47.68	Intrst	
			MSU EXTENSION	14.34	COP-ISD EX SP ED	36.20	Total	
			ALBERT TWP OPER	37.47	F/A REAL,ALBERT FI	292.70		

PROP. ADDR: 2530 LAKEVIEW AVE  
T29N R1E SEC 27 LOT 7 BLK 5 PINE BEACH SUB

ZABOROWSKI DENNIS G & PAMELA S  
32650 SANDRA LANE  
WESTLAND MI 48185

001-506-000-001-00 ----- 001-506-000-001-00 NO: 03377



CLASS: 401	PRE/MBT %	0	COUNTY ROADS	28.03	ALBERT ROADS	13.58	Tax	344.26
SCHOOL: 69030	TV	28,033	LIBRARY	16.81	ALBERT PARKS/CEM	14.01	W Admin	3.44
JOHANNESBURG-LE	AV	57,700	MCCOA	27.42	COP-ISD GENERAL	7.15	Due	347.70
M.CODE: SEV	SEV	57,700	MONT CO SHERIFF	28.03	COP-ISD SP ED	23.29	Intrst	
			MSU EXTENSION	7.00	COP-ISD EX SP ED	17.68	Total	
			ALBERT TWP OPER	18.30	F/A REAL,ALBERT FI	142.96		

PROP. ADDR: 2485 LAKEVIEW AVE  
T29N R1E SEC 27 LOT 1 BLK 6 PINE BEACH SUB

GOMEZ BETTE J & GEORGE  
230 SHERMAN STREET  
HIGHLAND MI 48357

ALBERT TOWNSHIP  
Real & Personal Property  
Spec. Population: Ad Valorem+Special Acts

Parcel # Valuations Tax Heading Amount Tax Heading Amount --- Totals ---  
001-506-000-002-00 ----- 001-506-000-002-00 NO: 03378



CLASS	PRE/MBT %	Valuations	Tax Heading	Amount	Tax Heading	Amount		Totals
401	0		COUNTY ROADS	10.18	ALBERT ROADS	4.93	Tax	125.06
SCHOOL: 69030	TV	10,185	LIBRARY	6.11	ALBERT PARKS/CEM	5.09	W Admin	1.25
JOHANNESBURG-LE	AV	10,900	MCCOA	9.96	COP-ISD GENERAL	2.60	Due	126.31
M.CODE: SEV		10,900	MONT CO SHERIFF	10.18	COP-ISD SP ED	8.46	Intrst	
			MSU EXTENSION	2.54	COP-ISD EX SP ED	6.42	Total	
			ALBERT TWP OPER	6.65	F/A REAL,ALBERT FI	51.94		

PROP. ADDR: 2507 LAKEVIEW AVE INVEST DAR LLC  
T29N R1E SEC 27 LOT 2 BLK 6 PINE BEACH SUB 5353 SE INLET PLACE  
STUART FL 34997

001-506-000-003-00 ----- 001-506-000-003-00 NO: 03379



CLASS	PRE/MBT %	Valuations	Tax Heading	Amount	Tax Heading	Amount		Totals
401	0		COUNTY ROADS	29.46	ALBERT ROADS	14.27	Tax	361.84
SCHOOL: 69030	TV	29,463	LIBRARY	17.67	ALBERT PARKS/CEM	14.73	W Admin	3.61
JOHANNESBURG-LE	AV	43,000	MCCOA	28.82	COP-ISD GENERAL	7.52	Due	365.45
M.CODE: SEV		43,000	MONT CO SHERIFF	29.46	COP-ISD SP ED	24.48	Intrst	
			MSU EXTENSION	7.36	COP-ISD EX SP ED	18.58	Total	
			ALBERT TWP OPER	19.23	F/A REAL,ALBERT FI	150.26		

PROP. ADDR: 2525 LAKEVIEW AVE BURGHARDT BRENDA  
T29N R1E SEC 27 LOTS 3 & 4 BLK 6 PINE BEACH PO BOX 595  
LEWISTON MI 49756

001-506-000-005-00 ----- 001-506-000-005-00 NO: 03380



CLASS	PRE/MBT %	Valuations	Tax Heading	Amount	Tax Heading	Amount		Totals
401	0		COUNTY ROADS	26.28	ALBERT ROADS	12.73	Tax	322.83
SCHOOL: 69030	TV	26,288	LIBRARY	15.77	ALBERT PARKS/CEM	13.14	W Admin	3.22
JOHANNESBURG-LE	AV	43,400	MCCOA	25.71	COP-ISD GENERAL	6.71	Due	326.05
M.CODE: SEV		43,400	MONT CO SHERIFF	26.28	COP-ISD SP ED	21.84	Intrst	
			MSU EXTENSION	6.57	COP-ISD EX SP ED	16.58	Total	
			ALBERT TWP OPER	17.16	F/A REAL,ALBERT FI	134.06		

PROP. ADDR: 4271 GRANT DR SIEGEL BRIAN  
T29N R1E SEC 27 LOT 5 BLK 6 PINE BEACH SUB ALSO COM AT NE COR 4271 GRANT STREET  
LOT 6 AS POB TH SWRLY 42.8 FT TH TH NERLY 43.82 FT TH NRLY LEWISTON MI 49756  
13.6 FT TO POB

ALBERT TOWNSHIP  
Real & Personal Property  
Spec. Population: Ad Valorem+Special Acts

Parcel # Valuations Tax Heading Amount Tax Heading Amount --- Totals ---  
001-506-000-006-00 ----- 001-506-000-006-00 NO: 03381



CLASS	PRE/MBT %	Valuations	Tax Heading	Amount	Tax Heading	Amount		Totals
402	0		COUNTY ROADS	3.00	ALBERT ROADS	1.45	Tax	36.82
SCHOOL: 69030	TV	3,000	LIBRARY	1.80	ALBERT PARKS/CEM	1.50	W Admin	0.36
JOHANNESBURG-LE	AV	3,000	MCCOA	2.93	COP-ISD GENERAL	0.76	Due	37.18
M.CODE: SEV	3,000		MONT CO SHERIFF	3.00	COP-ISD SP ED	2.49	Intrst	
			MSU EXTENSION	0.75	COP-ISD EX SP ED	1.89	Total	
			ALBERT TWP OPER	1.95	F/A REAL,ALBERT FI	15.30		

PROP. ADDR: 4264 SPRUCEWOOD CT-V LAVIGNE PAUL  
T29N R1E SEC 27 LOT 6 BLK 6 PINE BEACH SUB LESS COM AT NE COR 44545 BAYVIEW AVE APT 28108  
LOT 6 AS POB TH SWRLY 42.8 FT TH NERLY 43.82 FT TH NRLY 13.6FT CLINTON TOWNSHIP MI 48038  
TO POB

001-506-000-007-00 ----- 001-506-000-007-00 NO: 03382



CLASS	PRE/MBT %	Valuations	Tax Heading	Amount	Tax Heading	Amount		Totals
401	0		COUNTY ROADS	55.30	ALBERT ROADS	26.79	Tax	679.20
SCHOOL: 69030	TV	55,300	LIBRARY	33.18	ALBERT PARKS/CEM	27.65	W Admin	6.79
JOHANNESBURG-LE	AV	55,300	MCCOA	54.09	COP-ISD GENERAL	14.11	Due	685.99
M.CODE: SEV	55,300		MONT CO SHERIFF	55.30	COP-ISD SP ED	45.94	Intrst	
			MSU EXTENSION	13.82	COP-ISD EX SP ED	34.88	Total	
			ALBERT TWP OPER	36.11	F/A REAL,ALBERT FI	282.03		

PROP. ADDR: 4264 SPRUCEWOOD CT LAVIGNE PAUL  
T29N R1E SEC 27 LOT 7 BLK 6 PINE BEACH SUB 44545 BAYVIEW AVE APT 28108  
CLINTON TOWNSHIP MI 48038

001-506-000-008-00 ----- 001-506-000-008-00 NO: 03383



CLASS	PRE/MBT %	Valuations	Tax Heading	Amount	Tax Heading	Amount		Totals
402	0		COUNTY ROADS	1.08	ALBERT ROADS	0.52	Tax	13.23
SCHOOL: 69030	TV	1,082	LIBRARY	0.64	ALBERT PARKS/CEM	0.54	W Admin	0.13
JOHANNESBURG-LE	AV	1,300	MCCOA	1.05	COP-ISD GENERAL	0.27	Due	13.36
M.CODE: SEV	1,300		MONT CO SHERIFF	1.08	COP-ISD SP ED	0.89	Intrst	
			MSU EXTENSION	0.27	COP-ISD EX SP ED	0.68	Total	
			ALBERT TWP OPER	0.70	F/A REAL,ALBERT FI	5.51		

PROP. ADDR: SPRUCEWOOD CT-VACANT GOMEZ BETTE J & GEORGE  
T29N R1E SEC 27 LOT 8 BLK 6 PINE BEACH SUB 230 SHERMAN STREET  
HIGHLAND MI 48357

ALBERT TOWNSHIP  
Real & Personal Property  
Spec. Population: Ad Valorem+Special Acts

Parcel # Valuations Tax Heading Amount Tax Heading Amount --- Totals ---  
001-507-000-001-01 ----- 001-507-000-001-01 NO: 03384



CLASS: 401	PRE/MBT %	0	COUNTY ROADS	73.55	ALBERT ROADS	35.64	Tax	903.36
SCHOOL: 69030	TV	73,550	LIBRARY	44.13	ALBERT PARKS/CEM	36.77	W Admin	9.03
JOHANNESBURG-LE	AV	183,700	MCCOA	71.94	COP-ISD GENERAL	18.77	Due	912.39
M.CODE: SEV		183,700	MONT CO SHERIFF	73.55	COP-ISD SP ED	61.11	Intrst	
			MSU EXTENSION	18.38	COP-ISD EX SP ED	46.40	Total	
			ALBERT TWP OPER	48.02	F/A REAL,ALBERT FI	375.10		

PROP. ADDR: 2556 LAKEVIEW AVE NEWTON CLIFFORD L & BARBARA J, LE  
T29N R1E SEC 27 LOTS 1 & 2 BLK 7 PINE BEACH SUBD 13216 N CENTER RD  
CLIO MI 48420

001-507-000-003-00 ----- 001-507-000-003-00 NO: 03385



CLASS: 401	PRE/MBT %	0	COUNTY ROADS	309.30	ALBERT ROADS	149.88	Tax	3,799.06
SCHOOL: 69030	TV	309,300	LIBRARY	185.58	ALBERT PARKS/CEM	154.65	W Admin	37.99
JOHANNESBURG-LE	AV	309,300	MCCOA	302.55	COP-ISD GENERAL	78.96	Due	3,837.05
M.CODE: CAPIT	SEV	309,300	MONT CO SHERIFF	309.30	COP-ISD SP ED	256.99	Intrst	
			MSU EXTENSION	77.32	COP-ISD EX SP ED	195.13	Total	
			ALBERT TWP OPER	201.97	F/A REAL,ALBERT FI	1,577.43		

PROP. ADDR: 2570 LAKEVIEW AVE MCCANN JEFFREY M L/E  
T29N R1E SEC 27 LOTS 3-4-5 BLK 7 PINE BEACH SUB 17483 ELLEN DR  
LIVONIA MI 48152

001-507-000-006-00 ----- 001-507-000-006-00 NO: 03386



CLASS: 402	PRE/MBT %	0	COUNTY ROADS	1.08	ALBERT ROADS	0.52	Tax	13.23
SCHOOL: 69030	TV	1,082	LIBRARY	0.64	ALBERT PARKS/CEM	0.54	W Admin	0.13
JOHANNESBURG-LE	AV	1,400	MCCOA	1.05	COP-ISD GENERAL	0.27	Due	13.36
M.CODE: SEV		1,400	MONT CO SHERIFF	1.08	COP-ISD SP ED	0.89	Intrst	
			MSU EXTENSION	0.27	COP-ISD EX SP ED	0.68	Total	
			ALBERT TWP OPER	0.70	F/A REAL,ALBERT FI	5.51		

PROP. ADDR: 4231 OAKWOOD CT-VACA HALSTED CHARLES & CINDY  
T29N R1E SEC 27 LOT 6 BLK 7 PINE BEACH 13792 N RIVER DR  
GRAND LEDGE MI 48837

001-507-000-007-00 ----- 001-507-000-007-00 NO: 03387



CLASS: 401	PRE/MBT %	0	COUNTY ROADS	14.58	ALBERT ROADS	7.06	Tax	179.07
SCHOOL: 69030	TV	14,583	LIBRARY	8.74	ALBERT PARKS/CEM	7.29	W Admin	1.79
JOHANNESBURG-LE	AV	30,000	MCCOA	14.26	COP-ISD GENERAL	3.72	Due	180.86
M.CODE: SEV		30,000	MONT CO SHERIFF	14.58	COP-ISD SP ED	12.11	Intrst	
			MSU EXTENSION	3.64	COP-ISD EX SP ED	9.20	Total	
			ALBERT TWP OPER	9.52	F/A REAL,ALBERT FI	74.37		

PROP. ADDR: 4231 OAKWOOD CT HALSTED CHARLES & CINDY  
T29N R1E SEC 27 LOT 7 BLK 7 PINE BEACH 13792 N RIVER DR  
GRAND LEDGE MI 48837



ALBERT TOWNSHIP  
Real & Personal Property  
Spec. Population: Ad Valorem+Special Acts

Parcel # Valuations Tax Heading Amount Tax Heading Amount --- Totals ---  
001-507-000-008-01 ----- 001-507-000-008-01 NO: 03388



CLASS	PRE/MBT %	Valuations	Tax Heading	Amount	Tax Heading	Amount		Totals
401	0		COUNTY ROADS	3.01	ALBERT ROADS	1.45	Tax	36.92
SCHOOL: 69030	TV	3,010	LIBRARY	1.80	ALBERT PARKS/CEM	1.50	W Admin	0.36
JOHANNESBURG-LE	AV	3,800	MCCOA	2.94	COP-ISD GENERAL	0.76	Due	37.28
M.CODE: SEV		3,800	MONT CO SHERIFF	3.01	COP-ISD SP ED	2.50	Intrst	
			MSU EXTENSION	0.75	COP-ISD EX SP ED	1.89	Total	
			ALBERT TWP OPER	1.96	F/A REAL,ALBERT FI	15.35		

PROP. ADDR: 4235 OAKWOOD CT  
T29N R1E SEC 27 LOTS 8 & 9 BLK 7 IN PINE BEACH SUBD

HALSTED CHARLES & CYNTHIA K  
13792 N RIVER HWY  
GRAND LEDGE MI 48837

001-507-000-010-00 ----- 001-507-000-010-00 NO: 03389



CLASS	PRE/MBT %	Valuations	Tax Heading	Amount	Tax Heading	Amount		Totals
402	0		COUNTY ROADS	1.32	ALBERT ROADS	0.64	Tax	16.20
SCHOOL: 69030	TV	1,323	LIBRARY	0.79	ALBERT PARKS/CEM	0.66	W Admin	0.16
JOHANNESBURG-LE	AV	1,500	MCCOA	1.29	COP-ISD GENERAL	0.33	Due	16.36
M.CODE: SEV		1,500	MONT CO SHERIFF	1.32	COP-ISD SP ED	1.09	Intrst	
			MSU EXTENSION	0.33	COP-ISD EX SP ED	0.83	Total	
			ALBERT TWP OPER	0.86	F/A REAL,ALBERT FI	6.74		

PROP. ADDR: 4250 TAMARAC CT  
T29N R1E SEC 27 LOT 10 BLK 7 PINE BEACH

TRAYLOR KATY A & LUKE J  
110 CRESTWOOD DR  
GAYLORD MI 49735

001-507-000-011-00 ----- 001-507-000-011-00 NO: 03390



CLASS	PRE/MBT %	Valuations	Tax Heading	Amount	Tax Heading	Amount		Totals
402	0		COUNTY ROADS	1.32	ALBERT ROADS	0.64	Tax	16.20
SCHOOL: 69030	TV	1,323	LIBRARY	0.79	ALBERT PARKS/CEM	0.66	W Admin	0.16
JOHANNESBURG-LE	AV	1,500	MCCOA	1.29	COP-ISD GENERAL	0.33	Due	16.36
M.CODE: SEV		1,500	MONT CO SHERIFF	1.32	COP-ISD SP ED	1.09	Intrst	
			MSU EXTENSION	0.33	COP-ISD EX SP ED	0.83	Total	
			ALBERT TWP OPER	0.86	F/A REAL,ALBERT FI	6.74		

PROP. ADDR: 4244 TAMARAC CT  
T29N R1E SEC 27 LOT 11 BLK 7 PINE BEACH

TRAYLOR KATY A & LUKE J  
110 CRESTWOOD DR  
GAYLORD MI 49735

001-507-000-012-00 ----- 001-507-000-012-00 NO: 03391



CLASS	PRE/MBT %	Valuations	Tax Heading	Amount	Tax Heading	Amount		Totals
402	0		COUNTY ROADS	1.32	ALBERT ROADS	0.64	Tax	16.22
SCHOOL: 69030	TV	1,324	LIBRARY	0.79	ALBERT PARKS/CEM	0.66	W Admin	0.16
JOHANNESBURG-LE	AV	1,700	MCCOA	1.29	COP-ISD GENERAL	0.33	Due	16.38
M.CODE: SEV		1,700	MONT CO SHERIFF	1.32	COP-ISD SP ED	1.10	Intrst	
			MSU EXTENSION	0.33	COP-ISD EX SP ED	0.83	Total	
			ALBERT TWP OPER	0.86	F/A REAL,ALBERT FI	6.75		

PROP. ADDR:  
T29N R1E SEC 27 LOT 12 BLK 7 PINE BEACH

NEWTON CLIFFORD L & BARBARA J, LE  
13216 N CENTER  
CLIO MI 48420

ALBERT TOWNSHIP  
Real & Personal Property  
Spec. Population: Ad Valorem+Special Acts

Parcel # Valuations Tax Heading Amount Tax Heading Amount --- Totals ---  
001-508-000-001-00 ----- 001-508-000-001-00 NO: 03392



CLASS: 401	PRE/MBT %	0	COUNTY ROADS	160.10	ALBERT ROADS	77.58	Tax	1,966.45
SCHOOL: 69030	TV	160,100	LIBRARY	96.06	ALBERT PARKS/CEM	80.05	W Admin	19.66
JOHANNESBURG-LE	AV	160,100	MCCOA	156.60	COP-ISD GENERAL	40.87	Due	1,986.11
M.CODE:	SEV	160,100	MONT CO SHERIFF	160.10	COP-ISD SP ED	133.02	Intrst	
			MSU EXTENSION	40.02	COP-ISD EX SP ED	101.00	Total	
			ALBERT TWP OPER	104.54	F/A REAL,ALBERT FI	816.51		

PROP. ADDR: 4210 OAKWOOD CT UNMP LLC  
T29N R1E SEC 27 LOT 1 BLK 8 PINE BEACH SUB PO BOX 724  
LEWISTON MI 49756

001-508-000-002-00 ----- 001-508-000-002-00 NO: 03393



CLASS: 401	PRE/MBT %	0	COUNTY ROADS	37.45	ALBERT ROADS	18.15	Tax	460.04
SCHOOL: 69030	TV	37,458	LIBRARY	22.47	ALBERT PARKS/CEM	18.72	W Admin	4.60
JOHANNESBURG-LE	AV	93,400	MCCOA	36.64	COP-ISD GENERAL	9.56	Due	464.64
M.CODE:	SEV	93,400	MONT CO SHERIFF	37.45	COP-ISD SP ED	31.12	Intrst	
			MSU EXTENSION	9.36	COP-ISD EX SP ED	23.63	Total	
			ALBERT TWP OPER	24.46	F/A REAL,ALBERT FI	191.03		

PROP. ADDR: 2600 LAKEVIEW AVE TATOM ROBERT A ET UX  
T29N R1E SEC 27 LOT 2 BLK 8 PINE BEACH SUB 20414 ANGLING  
LIVONIA MI 48152

001-508-000-003-00 ----- 001-508-000-003-00 NO: 03394



CLASS: 401	PRE/MBT %	0	COUNTY ROADS	116.97	ALBERT ROADS	56.68	Tax	1,436.73
SCHOOL: 69030	TV	116,975	LIBRARY	70.18	ALBERT PARKS/CEM	58.48	W Admin	14.36
JOHANNESBURG-LE	AV	147,900	MCCOA	114.42	COP-ISD GENERAL	29.86	Due	1,451.09
M.CODE:	SEV	147,900	MONT CO SHERIFF	116.97	COP-ISD SP ED	97.19	Intrst	
			MSU EXTENSION	29.24	COP-ISD EX SP ED	73.79	Total	
			ALBERT TWP OPER	76.38	F/A REAL,ALBERT FI	596.57		

PROP. ADDR: 2620 LAKEVIEW AVE MERRITT NATHAN A  
T29N R1E SEC 27 LOTS 3-4 BLK 8 PINE BEACH SUB 1564 PENISTONE ST  
BIRMINGHAM MI 48009

001-508-000-005-01 ----- 001-508-000-005-01 NO: 03395



CLASS: 401	PRE/MBT %	0	COUNTY ROADS	21.52	ALBERT ROADS	10.43	Tax	264.34
SCHOOL: 69030	TV	21,525	LIBRARY	12.91	ALBERT PARKS/CEM	10.76	W Admin	2.64
JOHANNESBURG-LE	AV	23,000	MCCOA	21.05	COP-ISD GENERAL	5.49	Due	266.98
M.CODE:	SEV	23,000	MONT CO SHERIFF	21.52	COP-ISD SP ED	17.88	Intrst	
			MSU EXTENSION	5.38	COP-ISD EX SP ED	13.58	Total	
			ALBERT TWP OPER	14.05	F/A REAL,ALBERT FI	109.77		

PROP. ADDR: 4195 BALSAM CT MERRITT NATHAN A  
T29N R1E SEC 27 LOT 5 & 6 BLK 8 PINE BEACH (2004 COMB W/ 1564 PENISTONE ST  
005-00 & 006-00) BIRMINGHAM MI 48009

ALBERT TOWNSHIP  
Real & Personal Property  
Spec. Population: Ad Valorem+Special Acts

Parcel # Valuations Tax Heading Amount Tax Heading Amount --- Totals ---  
001-508-000-007-00 ----- 001-508-000-007-00 NO: 03396



CLASS: 402	PRE/MBT %	0	COUNTY ROADS	2.52	ALBERT ROADS	1.22	Tax	30.92
SCHOOL: 69030	TV	2,520	LIBRARY	1.51	ALBERT PARKS/CEM	1.26	W Admin	0.30
JOHANNESBURG-LE	AV	2,800	MCCOA	2.46	COP-ISD GENERAL	0.64	Due	31.22
M.CODE: SEV		2,800	MONT CO SHERIFF	2.52	COP-ISD SP ED	2.09	Intrst	
			MSU EXTENSION	0.63	COP-ISD EX SP ED	1.58	Total	
			ALBERT TWP OPER	1.64	F/A REAL,ALBERT FI	12.85		

PROP. ADDR: BALSAM CT MERRITT NATHAN A  
T29N R1E SEC 27 LOTS 7-8 BLK 8 OF PINE BEACH 1564 PENISTONE ST  
BIRMINGHAM MI 48009

001-508-000-009-01 ----- 001-508-000-009-01 NO: 03397



CLASS: 402	PRE/MBT %	0	COUNTY ROADS	2.30	ALBERT ROADS	1.11	Tax	28.22
SCHOOL: 69030	TV	2,300	LIBRARY	1.38	ALBERT PARKS/CEM	1.15	W Admin	0.28
JOHANNESBURG-LE	AV	2,300	MCCOA	2.24	COP-ISD GENERAL	0.58	Due	28.50
M.CODE: SEV		2,300	MONT CO SHERIFF	2.30	COP-ISD SP ED	1.91	Intrst	
			MSU EXTENSION	0.57	COP-ISD EX SP ED	1.45	Total	
			ALBERT TWP OPER	1.50	F/A REAL,ALBERT FI	11.73		

PROP. ADDR: OAKWOOD CT UNMP LLC  
T29N R1E SEC 27 LOTS 9 & 10 BLK 8 OF PINE BEACH SUBD (2004 PO BOX 724  
LEWISTON MI 49756  
COMB W/ 006-00 & 009-00)

001-508-000-011-00 ----- 001-508-000-011-00 NO: 03398



CLASS: 402	PRE/MBT %	0	COUNTY ROADS	1.50	ALBERT ROADS	0.72	Tax	18.38
SCHOOL: 69030	TV	1,500	LIBRARY	0.90	ALBERT PARKS/CEM	0.75	W Admin	0.18
JOHANNESBURG-LE	AV	1,500	MCCOA	1.46	COP-ISD GENERAL	0.38	Due	18.56
M.CODE: SEV		1,500	MONT CO SHERIFF	1.50	COP-ISD SP ED	1.24	Intrst	
			MSU EXTENSION	0.37	COP-ISD EX SP ED	0.94	Total	
			ALBERT TWP OPER	0.97	F/A REAL,ALBERT FI	7.65		

PROP. ADDR: OAKWOOD CT UNMP LLC  
T29N R1E SEC 27 LOT 11 BLK 8 OF PINE BEACH PO BOX 724  
LEWISTON MI 49756

001-508-000-012-00 ----- 001-508-000-012-00 NO: 03399



CLASS: 402	PRE/MBT %	0	COUNTY ROADS	1.50	ALBERT ROADS	0.72	Tax	18.38
SCHOOL: 69030	TV	1,500	LIBRARY	0.90	ALBERT PARKS/CEM	0.75	W Admin	0.18
JOHANNESBURG-LE	AV	1,500	MCCOA	1.46	COP-ISD GENERAL	0.38	Due	18.56
M.CODE: SEV		1,500	MONT CO SHERIFF	1.50	COP-ISD SP ED	1.24	Intrst	
			MSU EXTENSION	0.37	COP-ISD EX SP ED	0.94	Total	
			ALBERT TWP OPER	0.97	F/A REAL,ALBERT FI	7.65		

PROP. ADDR: OAKWOOD CT UNMP LLC  
T29N R1E SEC 27 LOT 12 BLK 8 PINE BEACH SUB PO BOX 724  
LEWISTON MI 49756

ALBERT TOWNSHIP  
Real & Personal Property  
Spec. Population: Ad Valorem+Special Acts

Parcel # Valuations Tax Heading Amount Tax Heading Amount --- Totals ---  
001-509-000-001-01 ----- 001-509-000-001-01 NO: 03400



CLASS: 401	PRE/MBT %	100	COUNTY ROADS	86.96	ALBERT ROADS	42.14	Tax	1,068.10
SCHOOL: 69030	TV	86,961	LIBRARY	52.17	ALBERT PARKS/CEM	43.48	W Admin	10.68
JOHANNESBURG-LE	AV	131,400	MCCOA	85.06	COP-ISD GENERAL	22.20	Due	1,078.78
M.CODE: SEV	131,400	MONT CO SHERIFF	86.96	COP-ISD SP ED	72.25	Intrst		
		MSU EXTENSION	21.74	COP-ISD EX SP ED	54.86	Total		
		ALBERT TWP OPER	56.78	F/A REAL,ALBERT FI	443.50			

PROP. ADDR: 2630 LAKEVIEW AVE BEHNKE THOMAS E & LINDA LOU  
T29N R1E SEC 27 LOTS 1-9-10-11-12 OF BLK 9 PINE BEACH SUB 2630 LAKEVIEW AVE  
LEWISTON MI 49756

001-509-000-002-00 ----- 001-509-000-002-00 NO: 03401



CLASS: 401	PRE/MBT %	0	COUNTY ROADS	46.82	ALBERT ROADS	22.69	Tax	575.10
SCHOOL: 69030	TV	46,826	LIBRARY	28.09	ALBERT PARKS/CEM	23.41	W Admin	5.75
JOHANNESBURG-LE	AV	97,900	MCCOA	45.80	COP-ISD GENERAL	11.95	Due	580.85
M.CODE: SEV	97,900	MONT CO SHERIFF	46.82	COP-ISD SP ED	38.90	Intrst		
		MSU EXTENSION	11.70	COP-ISD EX SP ED	29.54	Total		
		ALBERT TWP OPER	30.57	F/A REAL,ALBERT FI	238.81			

PROP. ADDR: 2638 LAKEVIEW AVE YOUNG KIRK F & SUSAN R  
T29N R1E SEC 27 LOT 2 BLK 9 PINE BEACH SUB 15220 ROYAL WINDSOR #701  
FORT MYERS FL 33919

001-509-000-003-00 ----- 001-509-000-003-00 NO: 03402



CLASS: 401	PRE/MBT %	0	COUNTY ROADS	117.60	ALBERT ROADS	56.98	Tax	1,444.44
SCHOOL: 69030	TV	117,600	LIBRARY	70.56	ALBERT PARKS/CEM	58.80	W Admin	14.44
JOHANNESBURG-LE	AV	130,000	MCCOA	115.03	COP-ISD GENERAL	30.02	Due	1,458.88
M.CODE: LERET	SEV	130,000	MONT CO SHERIFF	117.60	COP-ISD SP ED	97.71	Intrst	
		MSU EXTENSION	29.40	COP-ISD EX SP ED	74.19	Total		
		ALBERT TWP OPER	76.79	F/A REAL,ALBERT FI	599.76			

PROP. ADDR: 4145 MAPLEWOOD CT SANDUSKY JOHN H & JANA L  
T29N R1E SEC 27 LOTS 3-4 BLK 9 PINE BEACH SUB LESS S 47 FT LOT 176 GARY LEE DR  
3 COLUMBUS OH 43230

001-509-000-003-01 ----- 001-509-000-003-01 NO: 03403



CLASS: 401	PRE/MBT %	0	COUNTY ROADS	47.92	ALBERT ROADS	23.22	Tax	588.62
SCHOOL: 69030	TV	47,926	LIBRARY	28.75	ALBERT PARKS/CEM	23.96	W Admin	5.88
JOHANNESBURG-LE	AV	113,400	MCCOA	46.88	COP-ISD GENERAL	12.23	Due	594.50
M.CODE: SEV	113,400	MONT CO SHERIFF	47.92	COP-ISD SP ED	39.82	Intrst		
		MSU EXTENSION	11.98	COP-ISD EX SP ED	30.23	Total		
		ALBERT TWP OPER	31.29	F/A REAL,ALBERT FI	244.42			

PROP. ADDR: 2644 LAKEVIEW AVE SCHULTZ DENNIS J  
T29N R1E SEC 27 S 47 FT LOT 3 BLK 9 PINE BEACH SUB PO BOX 102  
LEWISTON MI 49756

ALBERT TOWNSHIP  
Real & Personal Property  
Spec. Population: Ad Valorem+Special Acts

Parcel # Valuations Tax Heading Amount Tax Heading Amount --- Totals ---  
001-509-000-005-00 ----- 001-509-000-005-00 NO: 03404



CLASS	PRE/MBT %	Valuations	Tax Heading	Amount	Tax Heading	Amount		Totals
401	0	85,300	COUNTY ROADS	85.30	ALBERT ROADS	41.33	Tax	1,047.70
69030	TV	85,300	LIBRARY	51.18	ALBERT PARKS/CEM	42.65	W Admin	10.47
JOHANNESBURG-LE	AV	85,300	MCCOA	83.44	COP-ISD GENERAL	21.77	Due	1,058.17
M.CODE: SEV	85,300		MONT CO SHERIFF	85.30	COP-ISD SP ED	70.87	Intrst	
			MSU EXTENSION	21.32	COP-ISD EX SP ED	53.81	Total	
			ALBERT TWP OPER	55.70	F/A REAL,ALBERT FI	435.03		

PROP. ADDR: 4165 MAPLEWOOD CT  
T29N R1E SEC 27 LOTS 5 & 6 BLK 9 PINE BEACH SUB

MCMICHAEL NEIL &  
ROTH MICHAEL  
101551 OVERSEAS HWY UNIT 55  
KEY LARGO FL 33037

001-509-000-007-00 ----- 001-509-000-007-00 NO: 03405



CLASS	PRE/MBT %	Valuations	Tax Heading	Amount	Tax Heading	Amount		Totals
402	0	1,365	COUNTY ROADS	1.36	ALBERT ROADS	0.66	Tax	16.72
69030	TV	1,365	LIBRARY	0.81	ALBERT PARKS/CEM	0.68	W Admin	0.16
JOHANNESBURG-LE	AV	1,500	MCCOA	1.33	COP-ISD GENERAL	0.34	Due	16.88
M.CODE: LERET SEV	1,500		MONT CO SHERIFF	1.36	COP-ISD SP ED	1.13	Intrst	
			MSU EXTENSION	0.34	COP-ISD EX SP ED	0.86	Total	
			ALBERT TWP OPER	0.89	F/A REAL,ALBERT FI	6.96		

PROP. ADDR:  
T29N R1E SEC 27 LOT 7 BLK 9 PINE BEACH SUB

SANDUSKY JOHN H & JANA L  
176 GARY LEE DR  
COLUMBUS OH 43230

001-509-000-008-00 ----- 001-509-000-008-00 NO: 03406



CLASS	PRE/MBT %	Valuations	Tax Heading	Amount	Tax Heading	Amount		Totals
402	0	1,365	COUNTY ROADS	1.36	ALBERT ROADS	0.66	Tax	16.72
69030	TV	1,365	LIBRARY	0.81	ALBERT PARKS/CEM	0.68	W Admin	0.16
JOHANNESBURG-LE	AV	1,500	MCCOA	1.33	COP-ISD GENERAL	0.34	Due	16.88
M.CODE: LERET SEV	1,500		MONT CO SHERIFF	1.36	COP-ISD SP ED	1.13	Intrst	
			MSU EXTENSION	0.34	COP-ISD EX SP ED	0.86	Total	
			ALBERT TWP OPER	0.89	F/A REAL,ALBERT FI	6.96		

PROP. ADDR:  
T29N R1E SEC 27 LOT 8 BLK 9 PINE BEACH

SANDUSKY JOHN H & JANA L  
176 GARY LEE DR  
COLUMBUS OH 43230

ALBERT TOWNSHIP  
Real & Personal Property  
Spec. Population: Ad Valorem+Special Acts

Parcel # Valuations Tax Heading Amount Tax Heading Amount --- Totals ---  
001-510-000-001-00 ----- 001-510-000-001-00 NO: 03407



CLASS	PRE/MBT %	Valuations	Tax Heading	Amount	Tax Heading	Amount		Totals
401	0		COUNTY ROADS	71.89	ALBERT ROADS	34.84	Tax	883.02
SCHOOL: 69030	TV	71,897	LIBRARY	43.13	ALBERT PARKS/CEM	35.94	W Admin	8.83
JOHANNESBURG-LE	AV	103,500	MCCOA	70.32	COP-ISD GENERAL	18.35	Due	891.85
M.CODE: COREL	SEV	103,500	MONT CO SHERIFF	71.89	COP-ISD SP ED	59.73	Intrst	
			MSU EXTENSION	17.97	COP-ISD EX SP ED	45.35	Total	
			ALBERT TWP OPER	46.94	F/A REAL,ALBERT FI	366.67		

PROP. ADDR: 4150 MAPLEWOOD CT  
T29N R1E SEC 27 LOTS 1 & 12 BLK 10 PINE BEACH SUB  
FERANCE RUSSEL & SANDRA TRUST  
636 HONEYFLOWER LOOP  
BRADENTON FL 34212

001-510-000-002-00 ----- 001-510-000-002-00 NO: 03408



CLASS	PRE/MBT %	Valuations	Tax Heading	Amount	Tax Heading	Amount		Totals
401	0		COUNTY ROADS	127.22	ALBERT ROADS	61.65	Tax	1,562.66
SCHOOL: 69030	TV	127,228	LIBRARY	76.33	ALBERT PARKS/CEM	63.61	W Admin	15.62
JOHANNESBURG-LE	AV	163,800	MCCOA	124.45	COP-ISD GENERAL	32.48	Due	1,578.28
M.CODE:	SEV	163,800	MONT CO SHERIFF	127.22	COP-ISD SP ED	105.71	Intrst	
			MSU EXTENSION	31.80	COP-ISD EX SP ED	80.26	Total	
			ALBERT TWP OPER	83.07	F/A REAL,ALBERT FI	648.86		

PROP. ADDR: 4140 MAPLEWOOD CT  
T29N R1E SEC 27 LOTS 2 & 3 BLK 10 PINE BEACH SUB  
KLEIN DAVID L JR  
6936 RINK  
BRIGHTON MI 48114

001-510-000-004-00 ----- 001-510-000-004-00 NO: 03409



CLASS	PRE/MBT %	Valuations	Tax Heading	Amount	Tax Heading	Amount		Totals
401	100		COUNTY ROADS	128.60	ALBERT ROADS	62.32	Tax	1,579.57
SCHOOL: 69030	TV	128,602	LIBRARY	77.16	ALBERT PARKS/CEM	64.30	W Admin	15.79
JOHANNESBURG-LE	AV	178,900	MCCOA	125.79	COP-ISD GENERAL	32.83	Due	1,595.36
M.CODE: COREL	SEV	178,900	MONT CO SHERIFF	128.60	COP-ISD SP ED	106.85	Intrst	
			MSU EXTENSION	32.15	COP-ISD EX SP ED	81.13	Total	
			ALBERT TWP OPER	83.97	F/A REAL,ALBERT FI	655.87		

PROP. ADDR: 4133 ASPEN CT  
T29N R1E SEC 27 LOT 4 BLK 10 OF PINE BEACH SUB ALSO ABANDONED  
ALLEY WHICH IS KNOWN AS HEMLOCK CT  
WOODWARD JASON S  
4133 ASPEN CT  
LEWISTON MI 49756

ALBERT TOWNSHIP  
Real & Personal Property  
Spec. Population: Ad Valorem+Special Acts

Parcel # Valuations Tax Heading Amount Tax Heading Amount --- Totals ---  
001-510-000-005-00 ----- 001-510-000-005-00 NO: 03410



CLASS	PRE/MBT %	Valuations	Tax Heading	Amount	Tax Heading	Amount		Totals
401	0		COUNTY ROADS	14.19	ALBERT ROADS	6.87	Tax	174.25
SCHOOL: 69030	TV	14,190	LIBRARY	8.51	ALBERT PARKS/CEM	7.09	W Admin	1.74
JOHANNESBURG-LE	AV	25,000	MCCOA	13.88	COP-ISD GENERAL	3.62	Due	175.99
M.CODE: SEV		25,000	MONT CO SHERIFF	14.19	COP-ISD SP ED	11.79	Intrst	
			MSU EXTENSION	3.54	COP-ISD EX SP ED	8.95	Total	
			ALBERT TWP OPER	9.26	F/A REAL,ALBERT FI	72.36		

PROP. ADDR: 4163 ASPEN CT TAYLOR JACK A & MARJORIE N  
T29N R1E SEC 27 LOTS 5-6-7-8 BLK 10 PINE BEACH SUB ALSO THAT 8212 TWILIGHT LANE  
PART OF ABANDONED ALLEY ADJACENT TO THIS PARCEL KNOWN AS BRIGHTON MI 48116  
HEMLOCK CT AND CEDARWOOD CT

001-510-000-009-00 ----- 001-510-000-009-00 NO: 03411



CLASS	PRE/MBT %	Valuations	Tax Heading	Amount	Tax Heading	Amount		Totals
401	0		COUNTY ROADS	36.49	ALBERT ROADS	17.68	Tax	448.15
SCHOOL: 69030	TV	36,490	LIBRARY	21.89	ALBERT PARKS/CEM	18.24	W Admin	4.48
JOHANNESBURG-LE	AV	39,400	MCCOA	35.69	COP-ISD GENERAL	9.31	Due	452.63
M.CODE: COREL	SEV	39,400	MONT CO SHERIFF	36.49	COP-ISD SP ED	30.31	Intrst	
			MSU EXTENSION	9.12	COP-ISD EX SP ED	23.02	Total	
			ALBERT TWP OPER	23.82	F/A REAL,ALBERT FI	186.09		

PROP. ADDR: 4190 MAPLEWOOD CT ASH ERIKA S  
T29N R1E SEC 27 LOT 9 BLK 10 PINE BEACH SUB ALSO THAT PART OF 969 DEDHAM CT  
ABANDONED ALLEY ADJACENT TO THIS PARCEL KNOWN AS CEDARWOOD CT BLOOMFIELD HILLS MI 48302

001-510-000-010-00 ----- 001-510-000-010-00 NO: 03412



CLASS	PRE/MBT %	Valuations	Tax Heading	Amount	Tax Heading	Amount		Totals
401	100		COUNTY ROADS	36.64	ALBERT ROADS	17.75	Tax	450.01
SCHOOL: 69030	TV	36,641	LIBRARY	21.98	ALBERT PARKS/CEM	18.32	W Admin	4.50
JOHANNESBURG-LE	AV	63,700	MCCOA	35.84	COP-ISD GENERAL	9.35	Due	454.51
M.CODE: COREL	SEV	63,700	MONT CO SHERIFF	36.64	COP-ISD SP ED	30.44	Intrst	
			MSU EXTENSION	9.16	COP-ISD EX SP ED	23.11	Total	
			ALBERT TWP OPER	23.92	F/A REAL,ALBERT FI	186.86		

PROP. ADDR: 4180 MAPLEWOOD CT ANDERSON DANIEL & PATRICIA  
T29N R1E SEC 27 LOTS 10-11 BLK 10 PINE BEACH SUB ALSO THAT 4180 MAPLEWOOD CT  
PART OF ABANDONED ALLEY WHICH IS ADJACENT TO THIS PARCEL KNOWN AS CEDAR WOOD CT LEWISTON MI 49756

ALBERT TOWNSHIP  
Real & Personal Property  
Spec. Population: Ad Valorem+Special Acts

Parcel # Valuations Tax Heading Amount Tax Heading Amount --- Totals ---  
001-511-000-001-00 ----- 001-511-000-001-00 NO: 03413



CLASS: 401	PRE/MBT %	100	COUNTY ROADS	101.31	ALBERT ROADS	49.09	Tax	1,244.38
SCHOOL: 69030	TV	101,316	LIBRARY	60.78	ALBERT PARKS/CEM	50.65	W Admin	12.44
JOHANNESBURG-LE	AV	236,900	MCCOA	99.10	COP-ISD GENERAL	25.86	Due	1,256.82
M.CODE:	SEV	236,900	MONT CO SHERIFF	101.31	COP-ISD SP ED	84.18	Intrst	
			MSU EXTENSION	25.32	COP-ISD EX SP ED	63.92	Total	
			ALBERT TWP OPER	66.15	F/A REAL,ALBERT FI	516.71		

PROP. ADDR: 4130 ASPEN CT  
T29N R1E SEC 27 LOTS 1-2 BLK 11 OF PINE BEACH SUB

ZELINSKY KATHRYN & KASSEL MELINDA  
PO BOX 791  
LEWISTON MI 49756

001-511-000-003-00 ----- 001-511-000-003-00 NO: 03414



CLASS: 401	PRE/MBT %	0	COUNTY ROADS	94.50	ALBERT ROADS	45.79	Tax	1,160.71
SCHOOL: 69030	TV	94,501	LIBRARY	56.70	ALBERT PARKS/CEM	47.25	W Admin	11.60
JOHANNESBURG-LE	AV	205,000	MCCOA	92.44	COP-ISD GENERAL	24.12	Due	1,172.31
M.CODE:	SEV	205,000	MONT CO SHERIFF	94.50	COP-ISD SP ED	78.52	Intrst	
			MSU EXTENSION	23.62	COP-ISD EX SP ED	59.62	Total	
			ALBERT TWP OPER	61.70	F/A REAL,ALBERT FI	481.95		

PROP. ADDR: 2730 LAKEVIEW AVE  
T29N R1E SEC 27 LOTS 3-4 BLK 11 OF PINE BEACH

DENARDI THOMAS A L/E  
8884 WILDWOOD TRAILS  
SOUTH LYON MI 48178

001-511-000-005-00 ----- 001-511-000-005-00 NO: 03415



CLASS: 401	PRE/MBT %	0	COUNTY ROADS	40.01	ALBERT ROADS	19.39	Tax	491.47
SCHOOL: 69030	TV	40,017	LIBRARY	24.01	ALBERT PARKS/CEM	20.00	W Admin	4.91
JOHANNESBURG-LE	AV	113,800	MCCOA	39.14	COP-ISD GENERAL	10.21	Due	496.38
M.CODE:	SEV	113,800	MONT CO SHERIFF	40.01	COP-ISD SP ED	33.25	Intrst	
			MSU EXTENSION	10.00	COP-ISD EX SP ED	25.24	Total	
			ALBERT TWP OPER	26.13	F/A REAL,ALBERT FI	204.08		

PROP. ADDR: 2744 LAKEVIEW AVE  
T29N R1E SEC 27 LOT 5 AND N 50 FT LOT 6 BLK 11 BLK 11 PINE  
BEACH SUB

GIESIGE KIM D  
6960 W TEMPERANCE RD  
OTTAWA LAKE MI 49267

001-511-000-006-00 ----- 001-511-000-006-00 NO: 03416



CLASS: 401	PRE/MBT %	0	COUNTY ROADS	11.68	ALBERT ROADS	5.66	Tax	143.51
SCHOOL: 69030	TV	11,688	LIBRARY	7.01	ALBERT PARKS/CEM	5.84	W Admin	1.43
JOHANNESBURG-LE	AV	15,400	MCCOA	11.43	COP-ISD GENERAL	2.98	Due	144.94
M.CODE:	SEV	15,400	MONT CO SHERIFF	11.68	COP-ISD SP ED	9.71	Intrst	
			MSU EXTENSION	2.92	COP-ISD EX SP ED	7.37	Total	
			ALBERT TWP OPER	7.63	F/A REAL,ALBERT FI	59.60		

PROP. ADDR: 4145 CEDARWOOD CT  
T29N R1E SEC 27 LOTS 6 & 7 BLK 11 PINE BEACH SUB LESS N 50 FT  
LOT 6 BLK 11

DENARDI THOMAS A  
8884 WILDWOOD TRAILS  
SOUTH LYON MI 48178



ALBERT TOWNSHIP  
Real & Personal Property  
Spec. Population: Ad Valorem+Special Acts

Parcel # Valuations Tax Heading Amount Tax Heading Amount --- Totals ---  
001-511-000-012-00 ----- 001-511-000-012-00 NO: 03417



CLASS: 401	PRE/MBT %	0	COUNTY ROADS	46.88	ALBERT ROADS	22.71	Tax	575.81
SCHOOL: 69030	TV	46,884	LIBRARY	28.13	ALBERT PARKS/CEM	23.44	W Admin	5.75
JOHANNESBURG-LE	AV	84,600	MCCOA	45.86	COP-ISD GENERAL	11.96	Due	581.56
M.CODE: COREL	SEV	84,600	MONT CO SHERIFF	46.88	COP-ISD SP ED	38.95	Intrst	
			MSU EXTENSION	11.72	COP-ISD EX SP ED	29.57	Total	
			ALBERT TWP OPER	30.61	F/A REAL,ALBERT FI	239.10		

PROP. ADDR: 4150 ASPEN CT BRACCI ALLISON L  
T29N R1E SEC 27 LOTS 8-9-10-11-12 & 13 BLK 11 PINE BEACH SUB 2055 SAINT ANDREWS  
ROCHESTER MI 48309

001-512-000-001-01 ----- 001-512-000-001-01 NO: 03418



CLASS: 401	PRE/MBT %	0	COUNTY ROADS	158.45	ALBERT ROADS	76.78	Tax	1,946.24
SCHOOL: 69030	TV	158,456	LIBRARY	95.07	ALBERT PARKS/CEM	79.22	W Admin	19.46
JOHANNESBURG-LE	AV	253,200	MCCOA	155.00	COP-ISD GENERAL	40.45	Due	1,965.70
M.CODE:	SEV	253,200	MONT CO SHERIFF	158.45	COP-ISD SP ED	131.66	Intrst	
			MSU EXTENSION	39.61	COP-ISD EX SP ED	99.96	Total	
			ALBERT TWP OPER	103.47	F/A REAL,ALBERT FI	808.12		

PROP. ADDR: 2760 LAKEVIEW AVE TSAPRAZIS DIANE M L/E  
T29N R1E SEC 27 LOTS 1-2-8-9-10-11 TOGETHER WITH ABANDONED 34777 BRETTON  
ALLEY ABUTTING LOTS 1-2-11 ALL IN BLK 12 PINE BEACH SUB LIVONIA MI 48152

001-512-000-003-01 ----- 001-512-000-003-01 NO: 03419



CLASS: 401	PRE/MBT %	0	COUNTY ROADS	283.60	ALBERT ROADS	137.43	Tax	3,483.41
SCHOOL: 69030	TV	283,600	LIBRARY	170.16	ALBERT PARKS/CEM	141.80	W Admin	34.83
JOHANNESBURG-LE	AV	283,600	MCCOA	277.41	COP-ISD GENERAL	72.40	Due	3,518.24
M.CODE:	SEV	283,600	MONT CO SHERIFF	283.60	COP-ISD SP ED	235.64	Intrst	
			MSU EXTENSION	70.90	COP-ISD EX SP ED	178.92	Total	
			ALBERT TWP OPER	185.19	F/A REAL,ALBERT FI	1,446.36		

PROP. ADDR: 2786 LAKEVIEW AVE PORATH KEITH & KIMBERLY H/W  
T29N R1E SEC 27 LOTS 3, 4, 5, 6, & 7 OF BLK 12 OF PINE BEACH 1385 PLEASANT VALLEY RD  
SUB WITH ABANDONED ALLEY ABUTTING LOTS 3, 4, & 5 OF BLK 12 HARTLAND MI 48353  
PINE BEACH SUB SUBJECT TO RECORDED COVENANT

ALBERT TOWNSHIP  
Real & Personal Property  
Spec. Population: Ad Valorem+Special Acts

Parcel # Valuations Tax Heading Amount Tax Heading Amount --- Totals ---  
001-513-000-001-01 ----- 001-513-000-001-01 NO: 03420



CLASS: 401	PRE/MBT %	0	COUNTY ROADS	118.10	ALBERT ROADS	57.23	Tax	1,450.57
SCHOOL: 69030	TV	118,100	LIBRARY	70.86	ALBERT PARKS/CEM	59.05	W Admin	14.50
JOHANNESBURG-LE	AV	118,100	MCCOA	115.52	COP-ISD GENERAL	30.15	Due	1,465.07
M.CODE: LERET	SEV	118,100	MONT CO SHERIFF	118.10	COP-ISD SP ED	98.12	Intrst	
			MSU EXTENSION	29.52	COP-ISD EX SP ED	74.50	Total	
			ALBERT TWP OPER	77.11	F/A REAL,ALBERT FI	602.31		

PROP. ADDR: 4144 HEMLOCK CT COUGHLIN THOMAS R JR & DENISE  
T29N R1E SEC 27 LOTS 1-2-3-4-5-6-7-8 BLK 13 PINE BEACH SUB 6836 WEST RIDGE  
BRIGHTON MI 48116

001-513-000-009-00 ----- 001-513-000-009-00 NO: 03421



CLASS: 401	PRE/MBT %	0	COUNTY ROADS	125.99	ALBERT ROADS	61.05	Tax	1,547.47
SCHOOL: 69030	TV	125,990	LIBRARY	75.59	ALBERT PARKS/CEM	62.99	W Admin	15.47
JOHANNESBURG-LE	AV	277,500	MCCOA	123.24	COP-ISD GENERAL	32.16	Due	1,562.94
M.CODE:	SEV	277,500	MONT CO SHERIFF	125.99	COP-ISD SP ED	104.68	Intrst	
			MSU EXTENSION	31.49	COP-ISD EX SP ED	79.48	Total	
			ALBERT TWP OPER	82.27	F/A REAL,ALBERT FI	642.54		

PROP. ADDR: 4116 HEMLOCK CT RYAN JUDITH I TRUST  
T29N R1E SEC 27 E 218 FT LOT 9 BLK 13 PINE BEACH 120 S. BROADWAY STREET #305  
LAKE ORION MI 48362

001-513-000-009-01 ----- 001-513-000-009-01 NO: 03422



CLASS: 401	PRE/MBT %	0	COUNTY ROADS	140.31	ALBERT ROADS	67.99	Tax	1,723.38
SCHOOL: 69030	TV	140,310	LIBRARY	84.18	ALBERT PARKS/CEM	70.15	W Admin	17.23
JOHANNESBURG-LE	AV	215,600	MCCOA	137.25	COP-ISD GENERAL	35.82	Due	1,740.61
M.CODE:	SEV	215,600	MONT CO SHERIFF	140.31	COP-ISD SP ED	116.58	Intrst	
			MSU EXTENSION	35.07	COP-ISD EX SP ED	88.52	Total	
			ALBERT TWP OPER	91.62	F/A REAL,ALBERT FI	715.58		

PROP. ADDR: 4081 LAKE AVE BOLSER BENJAMIN T & PATRICIA A L/E  
T29N R1E SEC 27 E 150 FT OF W 250 FT LOT 9 BLK 13 PINE BEACH PO BOX 315  
SUB ATLANTA MI 49709

001-513-000-009-02 ----- 001-513-000-009-02 NO: 03423



CLASS: 401	PRE/MBT %	0	COUNTY ROADS	139.20	ALBERT ROADS	67.46	Tax	1,709.83
SCHOOL: 69030	TV	139,209	LIBRARY	83.52	ALBERT PARKS/CEM	69.60	W Admin	17.09
JOHANNESBURG-LE	AV	233,300	MCCOA	136.17	COP-ISD GENERAL	35.54	Due	1,726.92
M.CODE:	SEV	233,300	MONT CO SHERIFF	139.20	COP-ISD SP ED	115.66	Intrst	
			MSU EXTENSION	34.80	COP-ISD EX SP ED	87.82	Total	
			ALBERT TWP OPER	90.90	F/A REAL,ALBERT FI	709.96		

PROP. ADDR: 4055 LAKE AVE CMM FAMILY TRUST  
T29N R1E SEC 27 W 100 FT OF LOT 9 BLK 13 OF PINE BEACH PO BOX 1537  
DAHLONEGA GA 30533

ALBERT TOWNSHIP  
Real & Personal Property  
Spec. Population: Ad Valorem+Special Acts

Parcel # Valuations Tax Heading Amount Tax Heading Amount --- Totals ---  
001-514-000-001-00 ----- 001-514-000-001-00 NO: 03424



CLASS: 401	PRE/MBT %	0	COUNTY ROADS	32.55	ALBERT ROADS	15.77	Tax	399.77
SCHOOL: 69030	TV	32,550	LIBRARY	19.53	ALBERT PARKS/CEM	16.27	W Admin	3.99
JOHANNESBURG-LE	AV	34,800	MCCOA	31.84	COP-ISD GENERAL	8.31	Due	403.76
M.CODE: SEV		34,800	MONT CO SHERIFF	32.55	COP-ISD SP ED	27.04	Intrst	
			MSU EXTENSION	8.13	COP-ISD EX SP ED	20.53	Total	
			ALBERT TWP OPER	21.25	F/A REAL,ALBERT FI	166.00		

PROP. ADDR: 4236 CLARK ST ALLEN ROBERT & JENNIFER  
T29N R1E SEC 27 LOT 1 BLK 14 PINE BEACH SUB & BEG AT SE COR OF 6393 GREEN PINE DR  
SD LOT 1; TH E 119.5FT; TH N 90FT; TH W 119.5FT; TH S TO POB. FENTON MI 48430

001-514-000-002-00 ----- 001-514-000-002-00 NO: 03425



CLASS: 401	PRE/MBT %	0	COUNTY ROADS	20.16	ALBERT ROADS	9.77	Tax	247.63
SCHOOL: 69030	TV	20,166	LIBRARY	12.09	ALBERT PARKS/CEM	10.08	W Admin	2.47
JOHANNESBURG-LE	AV	32,200	MCCOA	19.72	COP-ISD GENERAL	5.14	Due	250.10
M.CODE: SEV		32,200	MONT CO SHERIFF	20.16	COP-ISD SP ED	16.75	Intrst	
			MSU EXTENSION	5.04	COP-ISD EX SP ED	12.72	Total	
			ALBERT TWP OPER	13.16	F/A REAL,ALBERT FI	102.84		

PROP. ADDR: 4226 CLARK ST FORD KENNETH-KAY MICHAEL-FORSTER  
T29N R1E SEC 27 LOT 2 BLK 14 PINE BEACH SUB 2310 EDSEL  
TRENTON MI 48183

001-514-000-003-00 ----- 001-514-000-003-00 NO: 03426



CLASS: 402	PRE/MBT %	0	COUNTY ROADS	2.73	ALBERT ROADS	1.32	Tax	33.49
SCHOOL: 69030	TV	2,730	LIBRARY	1.63	ALBERT PARKS/CEM	1.36	W Admin	0.33
JOHANNESBURG-LE	AV	3,000	MCCOA	2.67	COP-ISD GENERAL	0.69	Due	33.82
M.CODE: SEV		3,000	MONT CO SHERIFF	2.73	COP-ISD SP ED	2.26	Intrst	
			MSU EXTENSION	0.68	COP-ISD EX SP ED	1.72	Total	
			ALBERT TWP OPER	1.78	F/A REAL,ALBERT FI	13.92		

PROP. ADDR: CLARK ST HAMILTON DENNIS & TAMERA H/W  
T29N R1E SEC 27 LOTS 3-4 BLK 14 OF PINE BEACH SUB 2503 BENTLEY CT  
EAST LANSING MI 48823

001-514-000-005-00 ----- 001-514-000-005-00 NO: 03427



CLASS: 402	PRE/MBT %	0	COUNTY ROADS	1.32	ALBERT ROADS	0.64	Tax	16.20
SCHOOL: 69030	TV	1,323	LIBRARY	0.79	ALBERT PARKS/CEM	0.66	W Admin	0.16
JOHANNESBURG-LE	AV	1,500	MCCOA	1.29	COP-ISD GENERAL	0.33	Due	16.36
M.CODE: SEV		1,500	MONT CO SHERIFF	1.32	COP-ISD SP ED	1.09	Intrst	
			MSU EXTENSION	0.33	COP-ISD EX SP ED	0.83	Total	
			ALBERT TWP OPER	0.86	F/A REAL,ALBERT FI	6.74		

PROP. ADDR: 4296 CLARK ST HAMILTON TAMERA S & DENNIS  
T29N R1E SEC 27 LOT 5 BLK 14 PINE BEACH SUB 2503 BENTLEY CT  
EAST LANSING MI 48823

ALBERT TOWNSHIP  
Real & Personal Property  
Spec. Population: Ad Valorem+Special Acts

Parcel # Valuations Tax Heading Amount Tax Heading Amount --- Totals ---  
001-514-000-006-00 ----- 001-514-000-006-00 NO: 03428



CLASS	PRE/MBT %	Valuations	Tax Heading	Amount	Tax Heading	Amount		Totals
401	0		COUNTY ROADS	30.34	ALBERT ROADS	14.70	Tax	372.66
SCHOOL: 69030	TV	30,345	LIBRARY	18.20	ALBERT PARKS/CEM	15.17	W Admin	3.72
JOHANNESBURG-LE	AV	32,300	MCCOA	29.68	COP-ISD GENERAL	7.74	Due	376.38
M.CODE: SEV		32,300	MONT CO SHERIFF	30.34	COP-ISD SP ED	25.21	Intrst	
			MSU EXTENSION	7.58	COP-ISD EX SP ED	19.14	Total	
			ALBERT TWP OPER	19.81	F/A REAL,ALBERT FI	154.75		

PROP. ADDR: 4290 CLARK ST HAMILTON TAMERA S & DENNIS  
T29N R1E SEC 27 LOT 6 BLK 14 PINE BEACH SUB 2503 BENTLEY CT  
EAST LANSING MI 48823

001-514-000-007-00 ----- 001-514-000-007-00 NO: 03429



CLASS	PRE/MBT %	Valuations	Tax Heading	Amount	Tax Heading	Amount		Totals
402	0		COUNTY ROADS	2.41	ALBERT ROADS	1.17	Tax	29.60
SCHOOL: 69030	TV	2,415	LIBRARY	1.44	ALBERT PARKS/CEM	1.20	W Admin	0.29
JOHANNESBURG-LE	AV	2,700	MCCOA	2.36	COP-ISD GENERAL	0.61	Due	29.89
M.CODE: LERET	SEV	2,700	MONT CO SHERIFF	2.41	COP-ISD SP ED	2.00	Intrst	
			MSU EXTENSION	0.60	COP-ISD EX SP ED	1.52	Total	
			ALBERT TWP OPER	1.57	F/A REAL,ALBERT FI	12.31		

PROP. ADDR: LAKE ST HOOKEY GLENN & JILL L/E  
T29N R1E SEC 27 THAT PART OF LOT 7 BLK 14 PINE BCH SUB DESC AS 2210 BRIARHILL DR  
BEG AT NE COR OF LOT 1 BLK 14 TH E 119.5 FT TH N TO N LINE OF LANSING MI 48917  
SD BLK 14 BETWEEN VIL OF LWST & PINE BEACH SUB TH W TO A POINT  
DIRECTLY N OF NE COR OF SD LOT TH S TO POB

001-514-000-007-01 ----- 001-514-000-007-01 NO: 03430



CLASS	PRE/MBT %	Valuations	Tax Heading	Amount	Tax Heading	Amount		Totals
401	0		COUNTY ROADS	111.93	ALBERT ROADS	54.24	Tax	1,374.78
SCHOOL: 69030	TV	111,930	LIBRARY	67.15	ALBERT PARKS/CEM	55.96	W Admin	13.74
JOHANNESBURG-LE	AV	119,300	MCCOA	109.48	COP-ISD GENERAL	28.57	Due	1,388.52
M.CODE: SEV		119,300	MONT CO SHERIFF	111.93	COP-ISD SP ED	93.00	Intrst	
			MSU EXTENSION	27.98	COP-ISD EX SP ED	70.61	Total	
			ALBERT TWP OPER	73.09	F/A REAL,ALBERT FI	570.84		

PROP. ADDR: 4170 GRANT BLVD HAMILTON TAMERA S & DENNIS  
T29N R1E SEC 27 BEG AT NW COR POST OF LOT 7 BLK 14 OF PINE 2503 BENTLEY CT  
BEACH AS POB TH S ALONG GRANT DR 90.1 FT TH S 89DEG 50MIN E EAST LANSING MI 48823  
307.2 FT TH N 0DEG 10 MIN E 90 90 FT M OR L TO N LINE OF LOT 7  
TH W ALONG N LINE OF SAID LOT 7 TO POB BEING PART OF LOT 7  
LYING N OF LOTS 1 THRU 6 OF BLK 14 PINE BEACH

ALBERT TOWNSHIP  
Real & Personal Property  
Spec. Population: Ad Valorem+Special Acts

Parcel # Valuations Tax Heading Amount Tax Heading Amount --- Totals ---  
001-515-000-001-01 ----- 001-515-000-001-01 NO: 03431



CLASS: 401	PRE/MBT %	0	COUNTY ROADS	83.37	ALBERT ROADS	40.40	Tax	1,023.99
SCHOOL: 69030	TV	83,370	LIBRARY	50.02	ALBERT PARKS/CEM	41.68	W Admin	10.23
JOHANNESBURG-LE	AV	88,900	MCCOA	81.55	COP-ISD GENERAL	21.28	Due	1,034.22
M.CODE: COREL	SEV	88,900	MONT CO SHERIFF	83.37	COP-ISD SP ED	69.27	Intrst	
			MSU EXTENSION	20.84	COP-ISD EX SP ED	52.59	Total	
			ALBERT TWP OPER	54.44	F/A REAL,ALBERT FI	425.18		

PROP. ADDR: 4190 DARDY ST LAFLEUR JEFFREY & VANESSA  
T29N R1E SEC 27 LOTS 1-2-3-4-9-10-11-12 BLOCK 15 PINE BEACH 49850 LONDON BRIDGE DR  
SUB MACOMB MI 48044

001-515-000-006-01 ----- 001-515-000-006-01 NO: 03432



CLASS: 401	PRE/MBT %	100	COUNTY ROADS	66.25	ALBERT ROADS	32.10	Tax	813.76
SCHOOL: 69030	TV	66,255	LIBRARY	39.75	ALBERT PARKS/CEM	33.12	W Admin	8.13
JOHANNESBURG-LE	AV	70,900	MCCOA	64.81	COP-ISD GENERAL	16.91	Due	821.89
M.CODE:	SEV	70,900	MONT CO SHERIFF	66.25	COP-ISD SP ED	55.05	Intrst	
			MSU EXTENSION	16.56	COP-ISD EX SP ED	41.80	Total	
			ALBERT TWP OPER	43.26	F/A REAL,ALBERT FI	337.90		

PROP. ADDR: 4235 CLARK ST LUCAS KIRK  
T29N R1E SEC 27 LOT 6 & 7 OF BLK 15 PINE BEACH SUB 2000 COMB 4235 CLARK ST  
W/006-00 & 007-00 LEWISTON MI 49756

001-515-000-008-01 ----- 001-515-000-008-01 NO: 03433



CLASS: 401	PRE/MBT %	0	COUNTY ROADS	21.90	ALBERT ROADS	10.61	Tax	268.97
SCHOOL: 69030	TV	21,900	LIBRARY	13.14	ALBERT PARKS/CEM	10.95	W Admin	2.68
JOHANNESBURG-LE	AV	21,900	MCCOA	21.42	COP-ISD GENERAL	5.59	Due	271.65
M.CODE:	SEV	21,900	MONT CO SHERIFF	21.90	COP-ISD SP ED	18.19	Intrst	
			MSU EXTENSION	5.47	COP-ISD EX SP ED	13.81	Total	
			ALBERT TWP OPER	14.30	F/A REAL,ALBERT FI	111.69		

PROP. ADDR: 4225 CLARK ST KNOX ERIC K & LINDA L H/W  
T29N R1E SEC 27 LOTS 5 & 8 BLK 15 PINE BEACH SUB 43524 LUCKETTS BRIDGE CIR  
ASHBURN VA 20148

001-516-000-001-00 ----- 001-516-000-001-00 NO: 03434



CLASS: 401	PRE/MBT %	0	COUNTY ROADS	15.40	ALBERT ROADS	7.46	Tax	189.21
SCHOOL: 69030	TV	15,408	LIBRARY	9.24	ALBERT PARKS/CEM	7.70	W Admin	1.89
JOHANNESBURG-LE	AV	28,700	MCCOA	15.07	COP-ISD GENERAL	3.93	Due	191.10
M.CODE:	SEV	28,700	MONT CO SHERIFF	15.40	COP-ISD SP ED	12.80	Intrst	
			MSU EXTENSION	3.85	COP-ISD EX SP ED	9.72	Total	
			ALBERT TWP OPER	10.06	F/A REAL,ALBERT FI	78.58		

PROP. ADDR: 4228 MAPLEWOOD CT HOADLEY JOSEPH P & CHAPMAN M  
T29N R1E SEC 27 LOT 1 BLK 16 PINE BEACH SUB 210 KOCH  
ANN ARBOR MI 48103

ALBERT TOWNSHIP  
Real & Personal Property  
Spec. Population: Ad Valorem+Special Acts

Parcel # Valuations Tax Heading Amount Tax Heading Amount --- Totals ---  
001-516-000-002-00 ----- 001-516-000-002-00 NO: 03435



CLASS	PRE/MBT %	Valuations	Tax Heading	Amount	Tax Heading	Amount		Totals
401	0		COUNTY ROADS	14.03	ALBERT ROADS	6.79	Tax	172.29
SCHOOL: 69030	TV	14,032	LIBRARY	8.41	ALBERT PARKS/CEM	7.01	W Admin	1.72
JOHANNESBURG-LE	AV	38,200	MCCOA	13.72	COP-ISD GENERAL	3.58	Due	174.01
M.CODE: SEV		38,200	MONT CO SHERIFF	14.03	COP-ISD SP ED	11.65	Intrst	
			MSU EXTENSION	3.50	COP-ISD EX SP ED	8.85	Total	
			ALBERT TWP OPER	9.16	F/A REAL,ALBERT FI	71.56		

PROP. ADDR: 4220 MAPLEWOOD CT HILL GERALD A & SHERRIE L/E  
T29N R1E SEC 27 LOT 2 BLK 16 PINE BEACH SUB 150 CIRCLE COURT  
SALINE MI 48176

001-516-000-003-00 ----- 001-516-000-003-00 NO: 03436



CLASS	PRE/MBT %	Valuations	Tax Heading	Amount	Tax Heading	Amount		Totals
401	0		COUNTY ROADS	9.45	ALBERT ROADS	4.58	Tax	116.10
SCHOOL: 69030	TV	9,457	LIBRARY	5.67	ALBERT PARKS/CEM	4.72	W Admin	1.16
JOHANNESBURG-LE	AV	14,200	MCCOA	9.25	COP-ISD GENERAL	2.41	Due	117.26
M.CODE: SEV		14,200	MONT CO SHERIFF	9.45	COP-ISD SP ED	7.85	Intrst	
			MSU EXTENSION	2.36	COP-ISD EX SP ED	5.96	Total	
			ALBERT TWP OPER	6.17	F/A REAL,ALBERT FI	48.23		

PROP. ADDR: HILL GERALD A & SHERRIE L/E  
T29N R1E SEC 27 LOT 3 BLK 16 PINE BEACH SUB 150 CIRCLE COURT  
SALINE MI 48176

001-516-000-004-01 ----- 001-516-000-004-01 NO: 03437



CLASS	PRE/MBT %	Valuations	Tax Heading	Amount	Tax Heading	Amount		Totals
401	0		COUNTY ROADS	28.63	ALBERT ROADS	13.87	Tax	351.62
SCHOOL: 69030	TV	28,632	LIBRARY	17.17	ALBERT PARKS/CEM	14.31	W Admin	3.51
JOHANNESBURG-LE	AV	36,600	MCCOA	28.00	COP-ISD GENERAL	7.30	Due	355.13
M.CODE: SEV		36,600	MONT CO SHERIFF	28.63	COP-ISD SP ED	23.79	Intrst	
			MSU EXTENSION	7.15	COP-ISD EX SP ED	18.06	Total	
			ALBERT TWP OPER	18.69	F/A REAL,ALBERT FI	146.02		

PROP. ADDR: 4200 GRANT DR HILL GERALD A & SHERRIE L/E  
T29N R1E SEC 27 LOTS 4-5-6 BLK 16 PINE BEACH SUB 150 CIRCLE CT  
SALINE MI 48176

ALBERT TOWNSHIP  
Real & Personal Property  
Spec. Population: Ad Valorem+Special Acts

Parcel # Valuations Tax Heading Amount Tax Heading Amount --- Totals ---  
001-516-000-007-00 ----- 001-516-000-007-00 NO: 03438



CLASS: 402	PRE/MBT %	0	COUNTY ROADS	1.32	ALBERT ROADS	0.64	Tax	16.22
SCHOOL: 69030	TV	1,324	LIBRARY	0.79	ALBERT PARKS/CEM	0.66	W Admin	0.16
JOHANNESBURG-LE	AV	1,800	MCCOA	1.29	COP-ISD GENERAL	0.33	Due	16.38
M.CODE:	SEV	1,800	MONT CO SHERIFF	1.32	COP-ISD SP ED	1.10	Intrst	
			MSU EXTENSION	0.33	COP-ISD EX SP ED	0.83	Total	
			ALBERT TWP OPER	0.86	F/A REAL,ALBERT FI	6.75		

PROP. ADDR: DARDY ST HALBERG ELIZABETH  
T29N R1E SEC 27 LOT 7 BLK 16 PINE BEACH SUB HALBERG JOSEPH ESTATE  
11830 MARANATHA DR  
BRIGHTON MI 48114

001-516-000-008-00 ----- 001-516-000-008-00 NO: 03439



CLASS: 402	PRE/MBT %	0	COUNTY ROADS	1.04	ALBERT ROADS	0.50	Tax	12.79
SCHOOL: 69030	TV	1,047	LIBRARY	0.62	ALBERT PARKS/CEM	0.52	W Admin	0.12
JOHANNESBURG-LE	AV	1,500	MCCOA	1.02	COP-ISD GENERAL	0.26	Due	12.91
M.CODE:	SEV	1,500	MONT CO SHERIFF	1.04	COP-ISD SP ED	0.86	Intrst	
			MSU EXTENSION	0.26	COP-ISD EX SP ED	0.66	Total	
			ALBERT TWP OPER	0.68	F/A REAL,ALBERT FI	5.33		

PROP. ADDR: DARDY ST HALBERG ELIZABETH A &  
T29N R1E SEC 27 LOT 8 BLK 16 PINE BEACH SUB HALBERG JOSEPH J TIC  
11830 MARANATHA DR  
BRIGHTON MI 48116

001-516-000-009-00 ----- 001-516-000-009-00 NO: 03440



CLASS: 401	PRE/MBT %	0	COUNTY ROADS	20.64	ALBERT ROADS	10.00	Tax	253.54
SCHOOL: 69030	TV	20,647	LIBRARY	12.38	ALBERT PARKS/CEM	10.32	W Admin	2.53
JOHANNESBURG-LE	AV	33,600	MCCOA	20.19	COP-ISD GENERAL	5.27	Due	256.07
M.CODE:	SEV	33,600	MONT CO SHERIFF	20.64	COP-ISD SP ED	17.15	Intrst	
			MSU EXTENSION	5.16	COP-ISD EX SP ED	13.02	Total	
			ALBERT TWP OPER	13.48	F/A REAL,ALBERT FI	105.29		

PROP. ADDR: 4215 DARDY ST HALBERG ELIZABETH A &  
T29N R1E SEC 27 LOTS 9-10 BLK 16 PINE BEACH SUB HALBERG JOSEPH J TIC  
11830 MARANATHA DR  
BRIGHTON MI 48116

ALBERT TOWNSHIP  
Real & Personal Property  
Spec. Population: Ad Valorem+Special Acts

Parcel # Valuations Tax Heading Amount Tax Heading Amount --- Totals ---  
001-516-000-011-00 ----- 001-516-000-011-00 NO: 03441



CLASS	PRE/MBT %	Valuations	Tax Heading	Amount	Tax Heading	Amount		Totals
402	0		COUNTY ROADS	2.28	ALBERT ROADS	1.10	Tax	28.02
SCHOOL: 69030	TV	2,285	LIBRARY	1.37	ALBERT PARKS/CEM	1.14	W Admin	0.28
JOHANNESBURG-LE	AV	3,000	MCCOA	2.23	COP-ISD GENERAL	0.58	Due	28.30
M.CODE: SEV		3,000	MONT CO SHERIFF	2.28	COP-ISD SP ED	1.89	Intrst	
			MSU EXTENSION	0.57	COP-ISD EX SP ED	1.44	Total	
			ALBERT TWP OPER	1.49	F/A REAL,ALBERT FI	11.65		

PROP. ADDR: DARDY ST HALBERG ELIZABETH A &  
T29N R1E SEC 27 LOTS 11-12 BLK 16 PINE BEACH SUB HALBERG JOSEPH J TIC  
11830 MARANATHA DR  
BRIGHTON MI 48116

001-517-000-001-00 ----- 001-517-000-001-00 NO: 03442



CLASS	PRE/MBT %	Valuations	Tax Heading	Amount	Tax Heading	Amount		Totals
401	100		COUNTY ROADS	16.50	ALBERT ROADS	7.99	Tax	202.68
SCHOOL: 69030	TV	16,506	LIBRARY	9.90	ALBERT PARKS/CEM	8.25	W Admin	2.02
JOHANNESBURG-LE	AV	34,900	MCCOA	16.14	COP-ISD GENERAL	4.21	Due	204.70
M.CODE: SEV		34,900	MONT CO SHERIFF	16.50	COP-ISD SP ED	13.71	Intrst	
			MSU EXTENSION	4.12	COP-ISD EX SP ED	10.41	Total	
			ALBERT TWP OPER	10.77	F/A REAL,ALBERT FI	84.18		

PROP. ADDR: 4211 MAPLEWOOD CT DIPONIO EUGENE  
T29N R1E SEC 27 LOT 1 BLK 17 PINE BEACH SUB 4211 MAPLEWOOD CT  
LEWISTON MI 49756

001-517-000-002-00 ----- 001-517-000-002-00 NO: 03443



CLASS	PRE/MBT %	Valuations	Tax Heading	Amount	Tax Heading	Amount		Totals
401	0		COUNTY ROADS	19.54	ALBERT ROADS	9.47	Tax	239.98
SCHOOL: 69030	TV	19,543	LIBRARY	11.72	ALBERT PARKS/CEM	9.77	W Admin	2.39
JOHANNESBURG-LE	AV	32,700	MCCOA	19.11	COP-ISD GENERAL	4.98	Due	242.37
M.CODE: SEV		32,700	MONT CO SHERIFF	19.54	COP-ISD SP ED	16.23	Intrst	
			MSU EXTENSION	4.88	COP-ISD EX SP ED	12.32	Total	
			ALBERT TWP OPER	12.76	F/A REAL,ALBERT FI	99.66		

PROP. ADDR: 4221 MAPLEWOOD CT BENNETT DAN M & MICKIE JO  
T29N R1E SEC 27 LOT 2 BLK 17 PINE BEACH SUB 8686 DELL RD  
SALINE MI 48176



ALBERT TOWNSHIP  
Real & Personal Property  
Spec. Population: Ad Valorem+Special Acts

Parcel # Valuations Tax Heading Amount Tax Heading Amount --- Totals ---  
001-517-000-003-00 ----- 001-517-000-003-00 NO: 03444



CLASS: 401	PRE/MBT %	0	COUNTY ROADS	25.06	ALBERT ROADS	12.14	Tax	307.78
SCHOOL: 69030	TV	25,061	LIBRARY	15.03	ALBERT PARKS/CEM	12.53	W Admin	3.07
JOHANNESBURG-LE	AV	46,700	MCCOA	24.51	COP-ISD GENERAL	6.39	Due	310.85
M.CODE: COREL	SEV	46,700	MONT CO SHERIFF	25.06	COP-ISD SP ED	20.82	Intrst	
			MSU EXTENSION	6.26	COP-ISD EX SP ED	15.81	Total	
			ALBERT TWP OPER	16.36	F/A REAL,ALBERT FI	127.81		

PROP. ADDR: 4231 MAPLEWOOD CT RHEAUME KIMBERLEE A  
T29N R1E SEC 27 LOT 3 BLK 17 PINE BEACH ALSO: BEG AT NW COR OF 219 S YOUNGS RD  
LOT 4 BLK 17 TH ESTERLY ALG MAPLEWOOD CT 20 FT TH S 24 DEG E ATTICA MI 48412  
99.5 FT TH S 65 DEG W 20 FT TH NRLY ALG LOT LINE BETWEEN LOTS  
3 & 4 99.5 FT TO POB

001-517-000-004-00 ----- 001-517-000-004-00 NO: 03445



CLASS: 401	PRE/MBT %	0	COUNTY ROADS	35.41	ALBERT ROADS	17.16	Tax	434.97
SCHOOL: 69030	TV	35,418	LIBRARY	21.25	ALBERT PARKS/CEM	17.70	W Admin	4.34
JOHANNESBURG-LE	AV	50,200	MCCOA	34.64	COP-ISD GENERAL	9.04	Due	439.31
M.CODE:	SEV	50,200	MONT CO SHERIFF	35.41	COP-ISD SP ED	29.42	Intrst	
			MSU EXTENSION	8.85	COP-ISD EX SP ED	22.34	Total	
			ALBERT TWP OPER	23.12	F/A REAL,ALBERT FI	180.63		

PROP. ADDR: 4245 MAPLEWOOD CT HOPP RONALD C & DEBORAH TRUST  
T29N R1E SEC 27 LOT 4 BLK 17 PINE BEACH SUB LESS : W 20 FT OF 100 N YOUNGS RD  
N 99.5 FT ATTICA MI 48412

001-517-000-004-01 -----DBOR, ORIG TAXABLE: 108,790 Winter PRE, ORIG PRE/MBT: 0----- 001-517-000-004-01 NO: 03446



CLASS: 402	PRE/MBT %	100	COUNTY ROADS	80.19	ALBERT ROADS	38.86	Tax	984.92
SCHOOL: 69030	TV	80,190	LIBRARY	48.11	ALBERT PARKS/CEM	40.09	W Admin	9.84
JOHANNESBURG-LE	AV	90,600	MCCOA	78.44	COP-ISD GENERAL	20.47	Due	994.76
M.CODE:	SEV	90,600	MONT CO SHERIFF	80.19	COP-ISD SP ED	66.62	Intrst	
			MSU EXTENSION	20.04	COP-ISD EX SP ED	50.59	Total	
			ALBERT TWP OPER	52.36	F/A REAL,ALBERT FI	408.96		

PROP. ADDR: 4265 MAPLEWOOD CT HOPP KENNETH & DAWN H/W  
T29N R1E SEC 27 COM AT NE COR OF LOT 4 TH N 65 DEG E 135.7 FT 4265 MAPLEWOOD CT  
TH S 7 DEG E 208.35 FT TH S 65 DEG W 77.8 FT TH N 24 DEG W LEWISTON MI 49756  
199.40 FT TO POB PART OF BLK 20 PINE BEACH SUB

ALBERT TOWNSHIP  
Real & Personal Property  
Spec. Population: Ad Valorem+Special Acts

Parcel # Valuations Tax Heading Amount Tax Heading Amount --- Totals ---  
001-517-000-004-02 ----- 001-517-000-004-02 NO: 03447



CLASS: 402	PRE/MBT %	0	COUNTY ROADS	3.12	ALBERT ROADS	1.51	Tax	38.36
SCHOOL: 69030	TV	3,129	LIBRARY	1.87	ALBERT PARKS/CEM	1.56	W Admin	0.38
JOHANNESBURG-LE	AV	4,000	MCCOA	3.06	COP-ISD GENERAL	0.79	Due	38.74
M.CODE:	SEV	4,000	MONT CO SHERIFF	3.12	COP-ISD SP ED	2.59	Intrst	
			MSU EXTENSION	0.78	COP-ISD EX SP ED	1.97	Total	
			ALBERT TWP OPER	2.04	F/A REAL,ALBERT FI	15.95		

PROP. ADDR: MAPLEWOOD CT CHAPMAN IAN DAVIS  
T29N R1E SEC 27 COMM AT NE COR LOT 4 BLK 17 PINE BEACH TH N 210 KOCH  
65DEG 18MIN E 135.7 FT TO POB TH N 65DEG 18MIN E 100 FT TH S ANN ARBOR MI 48103  
8DEG 03MIN 45SEC E 208.4 FT TH S 65DEG 30MIN W 100 FT TH N  
8DEG 02 MIN W 208.53FT TO POB

001-517-000-005-00 ----- 001-517-000-005-00 NO: 03448



CLASS: 402	PRE/MBT %	0	COUNTY ROADS	1.20	ALBERT ROADS	0.58	Tax	14.72
SCHOOL: 69030	TV	1,202	LIBRARY	0.72	ALBERT PARKS/CEM	0.60	W Admin	0.14
JOHANNESBURG-LE	AV	1,500	MCCOA	1.17	COP-ISD GENERAL	0.30	Due	14.86
M.CODE:	SEV	1,500	MONT CO SHERIFF	1.20	COP-ISD SP ED	0.99	Intrst	
			MSU EXTENSION	0.30	COP-ISD EX SP ED	0.75	Total	
			ALBERT TWP OPER	0.78	F/A REAL,ALBERT FI	6.13		

PROP. ADDR: HOPP KENNETH C  
T29N R1E SEC 27 LOT 5 BLK 17 PINE BEACH SUB P O BOX 31  
DRYDEN MI 48428

001-517-000-006-00 ----- 001-517-000-006-00 NO: 03449



CLASS: 401	PRE/MBT %	0	COUNTY ROADS	15.43	ALBERT ROADS	7.48	Tax	189.53
SCHOOL: 69030	TV	15,436	LIBRARY	9.26	ALBERT PARKS/CEM	7.71	W Admin	1.89
JOHANNESBURG-LE	AV	30,000	MCCOA	15.09	COP-ISD GENERAL	3.94	Due	191.42
M.CODE:	SEV	30,000	MONT CO SHERIFF	15.43	COP-ISD SP ED	12.82	Intrst	
			MSU EXTENSION	3.85	COP-ISD EX SP ED	9.73	Total	
			ALBERT TWP OPER	10.07	F/A REAL,ALBERT FI	78.72		

PROP. ADDR: 4236 BALSAM CT HOPP KENNETH C  
T29N R1E SEC 27 LOT 6 BLK 17 PINE BEACH SUB P O BOX 31  
DRYDEN MI 48428

ALBERT TOWNSHIP  
Real & Personal Property  
Spec. Population: Ad Valorem+Special Acts

Parcel # Valuations Tax Heading Amount Tax Heading Amount --- Totals ---  
001-517-000-007-00 ----- 001-517-000-007-00 NO: 03450



CLASS	PRE/MBT %	Valuations	Tax Heading	Amount	Tax Heading	Amount		Totals
401	0		COUNTY ROADS	17.71	ALBERT ROADS	8.58	Tax	217.49
SCHOOL: 69030	TV	17,710	LIBRARY	10.62	ALBERT PARKS/CEM	8.85	W Admin	2.17
JOHANNESBURG-LE	AV	34,200	MCCOA	17.32	COP-ISD GENERAL	4.52	Due	219.66
M.CODE: SEV		34,200	MONT CO SHERIFF	17.71	COP-ISD SP ED	14.71	Intrst	
			MSU EXTENSION	4.42	COP-ISD EX SP ED	11.17	Total	
			ALBERT TWP OPER	11.56	F/A REAL,ALBERT FI	90.32		

PROP. ADDR: 4230 BALSAM CT RHEAUME LUKE GERARD  
T29N R1E SEC 27 LOT 7 BLK 17 PINE BEACH SUB C/O GERARD JOSEPH RHEAUME  
5020 S. MILL ROAD  
DRYDEN MI 48428

001-518-000-001-00 ----- 001-518-000-001-00 NO: 03451



CLASS	PRE/MBT %	Valuations	Tax Heading	Amount	Tax Heading	Amount		Totals
401	100		COUNTY ROADS	19.41	ALBERT ROADS	9.40	Tax	238.40
SCHOOL: 69030	TV	19,414	LIBRARY	11.64	ALBERT PARKS/CEM	9.70	W Admin	2.38
JOHANNESBURG-LE	AV	39,900	MCCOA	18.99	COP-ISD GENERAL	4.95	Due	240.78
M.CODE: SEV		39,900	MONT CO SHERIFF	19.41	COP-ISD SP ED	16.13	Intrst	
			MSU EXTENSION	4.85	COP-ISD EX SP ED	12.24	Total	
			ALBERT TWP OPER	12.67	F/A REAL,ALBERT FI	99.01		

PROP. ADDR: 4231 BALSAM CT SEAMAN MICHAEL E  
T29N R1E SEC 27 LOT 1 AND W 1/2 LOT 2 BLK 18 PINE BEACH SUB 4231 BALSAM CT  
LEWISTON MI 49756

001-518-000-003-00 ----- 001-518-000-003-00 NO: 03452



CLASS	PRE/MBT %	Valuations	Tax Heading	Amount	Tax Heading	Amount		Totals
402	0		COUNTY ROADS	1.98	ALBERT ROADS	0.96	Tax	24.32
SCHOOL: 69030	TV	1,984	LIBRARY	1.19	ALBERT PARKS/CEM	0.99	W Admin	0.24
JOHANNESBURG-LE	AV	2,200	MCCOA	1.94	COP-ISD GENERAL	0.50	Due	24.56
M.CODE: SEV		2,200	MONT CO SHERIFF	1.98	COP-ISD SP ED	1.64	Intrst	
			MSU EXTENSION	0.49	COP-ISD EX SP ED	1.25	Total	
			ALBERT TWP OPER	1.29	F/A REAL,ALBERT FI	10.11		

PROP. ADDR: FINNERTY DENNIS J & PATTI  
T29N R1E SEC 27 LOT 3 AND E 1/2 OF LOT 2 BLK 18 PINE BEACH 11857 FESSNER RD  
CARLETON MI 48117

ALBERT TOWNSHIP  
Real & Personal Property  
Spec. Population: Ad Valorem+Special Acts

Parcel # Valuations Tax Heading Amount Tax Heading Amount --- Totals ---  
001-518-000-004-01 ----- 001-518-000-004-01 NO: 03453



CLASS: 401	PRE/MBT %	0	COUNTY ROADS	28.24	ALBERT ROADS	13.68	Tax	346.83
SCHOOL: 69030	TV	28,240	LIBRARY	16.94	ALBERT PARKS/CEM	14.12	W Admin	3.46
JOHANNESBURG-LE	AV	38,200	MCCOA	27.62	COP-ISD GENERAL	7.20	Due	350.29
M.CODE:	SEV	38,200	MONT CO SHERIFF	28.24	COP-ISD SP ED	23.46	Intrst	
			MSU EXTENSION	7.06	COP-ISD EX SP ED	17.81	Total	
			ALBERT TWP OPER	18.44	F/A REAL,ALBERT FI	144.02		

PROP. ADDR: 4280 OAKWOOD CT FINNERTY PATRICK T & SUZANNE R  
T29N R1E SEC 27 LOTS 4-9-10-11 BLK 18 PINE BEACH 11777 FESSNER  
CARLETON MI 48117

001-518-000-005-00 ----- 001-518-000-005-00 NO: 03454



CLASS: 402	PRE/MBT %	100	COUNTY ROADS	1.04	ALBERT ROADS	0.50	Tax	12.79
SCHOOL: 69030	TV	1,047	LIBRARY	0.62	ALBERT PARKS/CEM	0.52	W Admin	0.12
JOHANNESBURG-LE	AV	1,500	MCCOA	1.02	COP-ISD GENERAL	0.26	Due	12.91
M.CODE:	SEV	1,500	MONT CO SHERIFF	1.04	COP-ISD SP ED	0.86	Intrst	
			MSU EXTENSION	0.26	COP-ISD EX SP ED	0.66	Total	
			ALBERT TWP OPER	0.68	F/A REAL,ALBERT FI	5.33		

PROP. ADDR: OAKWOOD CT LAWRENCE MONICA  
T29N R1E SEC 27 LOT 5 BLK 18 PINE BEACH SUB 4293 BALSAM CT  
LEWISTON MI 49756

001-518-000-006-00 ----- 001-518-000-006-00 NO: 03455



CLASS: 402	PRE/MBT %	0	COUNTY ROADS	1.04	ALBERT ROADS	0.50	Tax	12.79
SCHOOL: 69030	TV	1,047	LIBRARY	0.62	ALBERT PARKS/CEM	0.52	W Admin	0.12
JOHANNESBURG-LE	AV	1,500	MCCOA	1.02	COP-ISD GENERAL	0.26	Due	12.91
M.CODE:	SEV	1,500	MONT CO SHERIFF	1.04	COP-ISD SP ED	0.86	Intrst	
			MSU EXTENSION	0.26	COP-ISD EX SP ED	0.66	Total	
			ALBERT TWP OPER	0.68	F/A REAL,ALBERT FI	5.33		

PROP. ADDR: HARING LEO J & DIANE L/E  
T29N R1E SEC 27 LOT 6 BLK 18 PINE BEACH SUB 3447 N M-52  
OWOSSO MI 48867

001-518-000-007-00 ----- 001-518-000-007-00 NO: 03456



CLASS: 401	PRE/MBT %	0	COUNTY ROADS	15.18	ALBERT ROADS	7.35	Tax	186.47
SCHOOL: 69030	TV	15,187	LIBRARY	9.11	ALBERT PARKS/CEM	7.59	W Admin	1.86
JOHANNESBURG-LE	AV	38,300	MCCOA	14.85	COP-ISD GENERAL	3.87	Due	188.33
M.CODE:	SEV	38,300	MONT CO SHERIFF	15.18	COP-ISD SP ED	12.61	Intrst	
			MSU EXTENSION	3.79	COP-ISD EX SP ED	9.58	Total	
			ALBERT TWP OPER	9.91	F/A REAL,ALBERT FI	77.45		

PROP. ADDR: 4314 OAKWOOD CT LAPOINTE DALE  
T29N R1E SEC 27 LOT 7 BLK 18 PINE BEACH SUB 10763 CO RD 612  
LEWISTON MI 49756

ALBERT TOWNSHIP  
Real & Personal Property  
Spec. Population: Ad Valorem+Special Acts

Parcel # Valuations Tax Heading Amount Tax Heading Amount --- Totals ---  
001-518-000-008-00 ----- 001-518-000-008-00 NO: 03457



CLASS	PRE/MBT %	Valuations	Tax Heading	Amount	Tax Heading	Amount	Tax	Totals
401	0		COUNTY ROADS	14.68	ALBERT ROADS	7.11		180.34
SCHOOL: 69030	TV	14,688	LIBRARY	8.81	ALBERT PARKS/CEM	7.34	W Admin	1.80
JOHANNESBURG-LE	AV	36,600	MCCOA	14.36	COP-ISD GENERAL	3.74	Due	182.14
M.CODE: SEV		36,600	MONT CO SHERIFF	14.68	COP-ISD SP ED	12.20	Intrst	
			MSU EXTENSION	3.67	COP-ISD EX SP ED	9.26	Total	
			ALBERT TWP OPER	9.59	F/A REAL,ALBERT FI	74.90		

PROP. ADDR: 4310 OAKWOOD CT SMITH DAVID E  
MAP NUM: 23DBOR-01 20407 15 MILE RD  
T29N R1E SEC 27 LOT 8 BLK 18 PINE BEACH SUB CLINTON TOWNSHIP MI 48035

001-518-000-012-00 ----- 001-518-000-012-00 NO: 03458



CLASS	PRE/MBT %	Valuations	Tax Heading	Amount	Tax Heading	Amount	Tax	Totals
402	0		COUNTY ROADS	1.04	ALBERT ROADS	0.50		12.79
SCHOOL: 69030	TV	1,047	LIBRARY	0.62	ALBERT PARKS/CEM	0.52	W Admin	0.12
JOHANNESBURG-LE	AV	1,500	MCCOA	1.02	COP-ISD GENERAL	0.26	Due	12.91
M.CODE: SEV		1,500	MONT CO SHERIFF	1.04	COP-ISD SP ED	0.86	Intrst	
			MSU EXTENSION	0.26	COP-ISD EX SP ED	0.66	Total	
			ALBERT TWP OPER	0.68	F/A REAL,ALBERT FI	5.33		

PROP. ADDR: FINNERTY PATRICK & SUZANNE TRUST  
T29N R1E SEC 27 LOT 12 BLK 18 PINE BEACH 11777 FESSNER RD  
CARLETON MI 48117-9770

001-518-000-013-00 ----- 001-518-000-013-00 NO: 03459



CLASS	PRE/MBT %	Valuations	Tax Heading	Amount	Tax Heading	Amount	Tax	Totals
401	0		COUNTY ROADS	4.21	ALBERT ROADS	2.04		51.72
SCHOOL: 69030	TV	4,216	LIBRARY	2.52	ALBERT PARKS/CEM	2.10	W Admin	0.51
JOHANNESBURG-LE	AV	10,800	MCCOA	4.12	COP-ISD GENERAL	1.07	Due	52.23
M.CODE: SEV		10,800	MONT CO SHERIFF	4.21	COP-ISD SP ED	3.50	Intrst	
			MSU EXTENSION	1.05	COP-ISD EX SP ED	2.65	Total	
			ALBERT TWP OPER	2.75	F/A REAL,ALBERT FI	21.50		

PROP. ADDR: FINNERTY PATRICK & SUZANNE TRUST  
T29N R1E SEC 27 LOT 13 BLK 18 PINE BEACH SUB 11777 FESSNER RD  
CARLETON MI 48117-9770

ALBERT TOWNSHIP  
Real & Personal Property  
Spec. Population: Ad Valorem+Special Acts

Parcel # Valuations Tax Heading Amount Tax Heading Amount --- Totals ---  
001-518-000-014-00 ----- 001-518-000-014-00 NO: 03460



CLASS:	PRE/MBT %	Valuations	Tax Heading	Amount	Tax Heading	Amount		Totals
401	0		COUNTY ROADS	21.78	ALBERT ROADS	10.55	Tax	267.50
SCHOOL: 69030	TV	21,783	LIBRARY	13.06	ALBERT PARKS/CEM	10.89	W Admin	2.67
JOHANNESBURG-LE	AV	35,800	MCCOA	21.30	COP-ISD GENERAL	5.56	Due	270.17
M.CODE:	SEV	35,800	MONT CO SHERIFF	21.78	COP-ISD SP ED	18.09	Intrst	
			MSU EXTENSION	5.44	COP-ISD EX SP ED	13.74	Total	
			ALBERT TWP OPER	14.22	F/A REAL,ALBERT FI	111.09		

PROP. ADDR: 4330 OAKWOOD CT  
T29N R1E SEC 27 BEG AT SE COR BLK 18 PINE BEACH AS POB TH N  
24DEG 10MIN W 96.2 FT, S 65DEG 50 MIN W 50 FT, TH N 24DEG  
10MIN W 99.5 FT TO S LINE OF BALSAM CT., TH N 65 DEG 48MIN E  
ALONG BALSAM CT 100 FT, TH S 24DEG 10MIN E 195.7 FT, TH S  
65DEG 50MIN W 50 FT TO POB PT OF BLK 20 PINE BEACH

HARING LEO J & DIANE L/E  
3447 N M-52  
OWOSSO MI 48867

001-519-000-001-00 ----- 001-519-000-001-00 NO: 03461



CLASS:	PRE/MBT %	Valuations	Tax Heading	Amount	Tax Heading	Amount		Totals
402	0		COUNTY ROADS	1.93	ALBERT ROADS	0.93	Tax	23.72
SCHOOL: 69030	TV	1,936	LIBRARY	1.16	ALBERT PARKS/CEM	0.96	W Admin	0.23
JOHANNESBURG-LE	AV	2,600	MCCOA	1.89	COP-ISD GENERAL	0.49	Due	23.95
M.CODE:	SEV	2,600	MONT CO SHERIFF	1.93	COP-ISD SP ED	1.60	Intrst	
			MSU EXTENSION	0.48	COP-ISD EX SP ED	1.22	Total	
			ALBERT TWP OPER	1.26	F/A REAL,ALBERT FI	9.87		

PROP. ADDR:  
T29N R1E SEC 27 LOT 1 BLK 19 PINE BEACH SUB

BLIEMEISTER GEORGE & BARBARA  
11825 24 MILE ROAD  
SHELBY TWP MI 48315

001-519-000-002-00 ----- 001-519-000-002-00 NO: 03462



CLASS:	PRE/MBT %	Valuations	Tax Heading	Amount	Tax Heading	Amount		Totals
401	0		COUNTY ROADS	15.22	ALBERT ROADS	7.37	Tax	186.93
SCHOOL: 69030	TV	15,223	LIBRARY	9.13	ALBERT PARKS/CEM	7.61	W Admin	1.86
JOHANNESBURG-LE	AV	30,300	MCCOA	14.89	COP-ISD GENERAL	3.88	Due	188.79
M.CODE:	SEV	30,300	MONT CO SHERIFF	15.22	COP-ISD SP ED	12.64	Intrst	
			MSU EXTENSION	3.80	COP-ISD EX SP ED	9.60	Total	
			ALBERT TWP OPER	9.94	F/A REAL,ALBERT FI	77.63		

PROP. ADDR: 4281 OAKWOOD CT  
T29N R1E SEC 27 LOTS 2-3-4 BLK 19 PINE BEACH SUB

BLIEMEISTER GEORGE E & BARBARA  
11825 24 MILE RD  
SHELBY TWP MI 48315

ALBERT TOWNSHIP  
Real & Personal Property  
Spec. Population: Ad Valorem+Special Acts

Parcel # Valuations Tax Heading Amount Tax Heading Amount --- Totals ---  
001-519-000-005-00 ----- 001-519-000-005-00 NO: 03463



CLASS	PRE/MBT %	Valuations	Tax Heading	Amount	Tax Heading	Amount		Totals
401	0		COUNTY ROADS	26.51	ALBERT ROADS	12.84	Tax	325.61
SCHOOL: 69030	TV	26,516	LIBRARY	15.90	ALBERT PARKS/CEM	13.25	W Admin	3.25
JOHANNESBURG-LE	AV	47,800	MCCOA	25.93	COP-ISD GENERAL	6.76	Due	328.86
M.CODE: SEV		47,800	MONT CO SHERIFF	26.51	COP-ISD SP ED	22.03	Intrst	
			MSU EXTENSION	6.62	COP-ISD EX SP ED	16.72	Total	
			ALBERT TWP OPER	17.31	F/A REAL,ALBERT FI	135.23		

PROP. ADDR: 4301 OAKWOOD CT WITHROW TAMMY ANNETTE  
T29N R1E SEC 27 LOT 5 BLK 19 PINE BEACH SUB 10993 LAWRENCE RD  
BROOKLYN MI 49230


001-519-000-006-00 ----- 001-519-000-006-00 NO: 03464



CLASS	PRE/MBT %	Valuations	Tax Heading	Amount	Tax Heading	Amount		Totals
401	0		COUNTY ROADS	12.10	ALBERT ROADS	5.86	Tax	148.59
SCHOOL: 69030	TV	12,101	LIBRARY	7.26	ALBERT PARKS/CEM	6.05	W Admin	1.48
JOHANNESBURG-LE	AV	27,300	MCCOA	11.83	COP-ISD GENERAL	3.08	Due	150.07
M.CODE: SEV		27,300	MONT CO SHERIFF	12.10	COP-ISD SP ED	10.05	Intrst	
			MSU EXTENSION	3.02	COP-ISD EX SP ED	7.63	Total	
			ALBERT TWP OPER	7.90	F/A REAL,ALBERT FI	61.71		

PROP. ADDR: 4309 OAKWOOD CT LUCHS KATHRYN E L/E  
T29N R1E SEC 27 LOT 6 BLK 19 PINE BEACH SUB 3224 CASEY ST  
LEWISTON MI 49756


001-519-000-007-00 ----- 001-519-000-007-00 NO: 03465



CLASS	PRE/MBT %	Valuations	Tax Heading	Amount	Tax Heading	Amount		Totals
401	0		COUNTY ROADS	17.06	ALBERT ROADS	8.26	Tax	209.53
SCHOOL: 69030	TV	17,064	LIBRARY	10.23	ALBERT PARKS/CEM	8.53	W Admin	2.09
JOHANNESBURG-LE	AV	39,200	MCCOA	16.69	COP-ISD GENERAL	4.35	Due	211.62
M.CODE: SEV		39,200	MONT CO SHERIFF	17.06	COP-ISD SP ED	14.17	Intrst	
			MSU EXTENSION	4.26	COP-ISD EX SP ED	10.76	Total	
			ALBERT TWP OPER	11.14	F/A REAL,ALBERT FI	87.02		

PROP. ADDR: 4315 OAKWOOD CT EVENNOU TAMARA M  
T29N R1E SEC 27 LOT 7 BLK 19 PINE BEACH SUB 11007 NITA COURT  
SHELBY TWP MI 48317

001-519-000-008-00 ----- 001-519-000-008-00 NO: 03466



CLASS	PRE/MBT %	Valuations	Tax Heading	Amount	Tax Heading	Amount		Totals
401	100		COUNTY ROADS	21.19	ALBERT ROADS	10.27	Tax	260.30
SCHOOL: 69030	TV	21,197	LIBRARY	12.71	ALBERT PARKS/CEM	10.59	W Admin	2.60
JOHANNESBURG-LE	AV	51,500	MCCOA	20.73	COP-ISD GENERAL	5.41	Due	262.90
M.CODE: SEV		51,500	MONT CO SHERIFF	21.19	COP-ISD SP ED	17.61	Intrst	
			MSU EXTENSION	5.29	COP-ISD EX SP ED	13.37	Total	
			ALBERT TWP OPER	13.84	F/A REAL,ALBERT FI	108.10		

PROP. ADDR: 4325 OAKWOOD CT VAUGHN RICHARD R ET UX  
T29N R1E SEC 27 LOT 8 BLK 19 PINE BEACH SUB 4325 OAKWOOD CT  
LEWISTON MI 49756

ALBERT TOWNSHIP  
Real & Personal Property  
Spec. Population: Ad Valorem+Special Acts

Parcel # Valuations Tax Heading Amount Tax Heading Amount --- Totals ---  
001-520-000-001-01 ----- 001-520-000-001-01 NO:



CLASS	PRE/MBT %	Tax Heading	Amount	Tax Heading	Amount		Totals
402		COUNTY ROADS	0.00	ALBERT ROADS	0.00	Tax	0.00
69030	TV	LIBRARY	0.00	ALBERT PARKS/CEM	0.00	W Admin	0.00
	AV	MCCOA	0.00	COP-ISD GENERAL	0.00	Due	0.00
	SEV	MONT CO SHERIFF	0.00	COP-ISD SP ED	0.00	Intrst	
		MSU EXTENSION	0.00	COP-ISD EX SP ED	0.00	Total	
		ALBERT TWP OPER	0.00	F/A REAL,ALBERT FI	0.00		

DDA1  
Capture: 0  
PROP. ADDR: MAPLEWOOD CT ALBERT TOWNSHIP-BINGHAM PARK  
MAP NUM: NEW 2020 PO BOX 153  
T29N R1E SEC 27 BEG ON W SIDE KNEELAND ST 132.6 FT S OF NE COR LEWISTON MI 49756  
BLK 20 PINE BEACH SUB DIV TH 70DEG 50MIN W 372 FT TH N 38DEG  
40MIN W 379.2 FT TO S SIDE BLK 14 PINE BEACH TH N 49DEG E  
181.9 FT TO N BDY OF PINE BEACH E 315 FT TH 44DEG 30MIN E  
389.9 FT M OR L TO W SIDE OF KNEELAND ST TH S 49 FT W 75 FT TO  
POB  
ALSO  
BEG 30 FT W OF CENTER LINE OF KNEELAND ST AT S LINE OF VIL OF  
LWST TH S 352.6 FT TO POB TH S 70DEG 50MIN W 372 FT TH S 38DEG  
50MIN E 84.7 FT TH N 65DEG 48MIN E 326 FT TH N 55.3 FT TO POB  
ALSO  
COMM 30 FT W OF CENTER LINE OF KNEELAND ST AT S LINE OF VIL OF  
LWST TH S 177.6 FT TO POB TH S 100 FT ALG W LINE OF KNEELAND  
ST TO ELY COR OF BALL PK TH N 44 DEG W TO PT W OF POB TH E 96  
FT M OR LESS TO POB

001-520-000-002-00 ----- 001-520-000-002-00 NO: 03467



CLASS	PRE/MBT %	Tax Heading	Amount	Tax Heading	Amount		Totals
401		COUNTY ROADS	49.40	ALBERT ROADS	23.93	Tax	606.74
69030	TV	LIBRARY	29.64	ALBERT PARKS/CEM	24.70	W Admin	6.06
	AV	MCCOA	48.32	COP-ISD GENERAL	12.61	Due	612.80
	SEV	MONT CO SHERIFF	49.40	COP-ISD SP ED	41.04	Intrst	
		MSU EXTENSION	12.35	COP-ISD EX SP ED	31.16	Total	
		ALBERT TWP OPER	32.25	F/A REAL,ALBERT FI	251.94		

PROP. ADDR: 4370 TAMARAC CT BODETTE ROBERT & JACQUELINE H/W  
T29N R1E SEC 27 BEG AT NW COR KNEELAND ST & TAMARAC CT IN BLK 1905 N WALDRON RD  
20 OF PINE BEACH SUB TH N ALONG KNEELAND ST 30 FT TH W 117.5 PITTSFORD MI 49271  
FT TH S PAR TO KNEELAND ST 54.45 FT TH N 79DEG E 120 FT ALONG  
TAMARAC CT TO POB BLK 20 PINE BEACH SUB



ALBERT TOWNSHIP  
Real & Personal Property  
Spec. Population: Ad Valorem+Special Acts

Parcel # Valuations Tax Heading Amount Tax Heading Amount --- Totals ---  
001-520-000-003-00 ----- 001-520-000-003-00 NO: 03468



CLASS: 401	PRE/MBT %	0	COUNTY ROADS	24.89	ALBERT ROADS	12.06	Tax	305.73
SCHOOL: 69030	TV	24,898	LIBRARY	14.93	ALBERT PARKS/CEM	12.44	W Admin	3.05
JOHANNESBURG-LE	AV	45,700	MCCOA	24.35	COP-ISD GENERAL	6.35	Due	308.78
M.CODE: SEV		45,700	MONT CO SHERIFF	24.89	COP-ISD SP ED	20.68	Intrst	
			MSU EXTENSION	6.22	COP-ISD EX SP ED	15.70	Total	
			ALBERT TWP OPER	16.25	F/A REAL,ALBERT FI	126.97		

PROP. ADDR: 4342 TAMARAC CT  
 T29N R1E SEC 27 COM AT INTERSECTION OF N LNE OF TAMARAC CT AND  
 W LN OF KNEELAND ST IN PINE BCH TH S 79DEG 05MIN W ALG OF N  
 SIDE OF TAMARAC CT 120 FT TO IRON BAR AS POB TH N 0DEG 49MIN E  
 PARALLEL TO KNEELAND ST 54.45 FT TO IRON BAR TH N 89DEG 11MIN  
 W 29.88 FT TO IRON BAR TH N 0DEG 49MIN E 39.3 FT TO IRON BAR  
 TH S 79DEG 05MIN W 109.5 FT TO IRON BA R TH S 0DEG 49MIN W 100  
 FT TO I B TH N 79DEG 05MIN E ALG N SIDE TAMARAC CT 140 FT TO  
 POB PART BLK 20

GOOD JEFFREY & TANYA REV LIV TRUST  
 7125 HARTLAND RD  
 FENTON MI 48430

001-520-000-004-00 ----- 001-520-000-004-00 NO: 03469



CLASS: 401	PRE/MBT %	100	COUNTY ROADS	47.50	ALBERT ROADS	23.01	Tax	583.39
SCHOOL: 69030	TV	47,500	LIBRARY	28.50	ALBERT PARKS/CEM	23.75	W Admin	5.83
JOHANNESBURG-LE	AV	47,500	MCCOA	46.46	COP-ISD GENERAL	12.12	Due	589.22
M.CODE: COREL	SEV	47,500	MONT CO SHERIFF	47.50	COP-ISD SP ED	39.46	Intrst	
			MSU EXTENSION	11.87	COP-ISD EX SP ED	29.96	Total	
			ALBERT TWP OPER	31.01	F/A REAL,ALBERT FI	242.25		

PROP. ADDR: 4330 TAMARAC CT  
 T29N R1E SEC 27 BEG AT A PT ON N SIDE OF TAMARAC CT 260 FT  
 SWLY FROM THE SLY EXTENSION OF KNEELAND ST & MEASURED FROM THE  
 W SIDE OF KNEELAND ST AS POB TH N 120 FT SWLY 60 FT PAR WITH  
 TAMARAC CT TH S 120 FT TO N SIDE TAMARAC CT TH NELY 60 FT TO  
 POB BLK 20 PINE BEACH SUB

BECKWITH TYLER  
 4330 TAMARAC CT  
 LEWISTON MI 49756

001-520-000-006-00 ----- 001-520-000-006-00 NO: 03470



CLASS: 402	PRE/MBT %	100	COUNTY ROADS	6.90	ALBERT ROADS	3.34	Tax	84.72
SCHOOL: 69030	TV	6,900	LIBRARY	4.14	ALBERT PARKS/CEM	3.45	W Admin	0.84
JOHANNESBURG-LE	AV	6,900	MCCOA	6.74	COP-ISD GENERAL	1.76	Due	85.56
M.CODE: SEV		6,900	MONT CO SHERIFF	6.90	COP-ISD SP ED	5.73	Intrst	
			MSU EXTENSION	1.72	COP-ISD EX SP ED	4.35	Total	
			ALBERT TWP OPER	4.50	F/A REAL,ALBERT FI	35.19		

DDA1  
 Capture: 4444  
 PROP. ADDR: 2810 KNEELAND ST  
 MAP NUM: VACANT PARCEL  
 T29N R1E SEC 27 BEG 30 FT W OF CEN LN OF KNEELAND ST AT S LINE  
 OF VIL OF LWST & S ALG W SIDE OF KNEELAND 40 FT TO POB. TH S  
 137.6 FT. ALG W SIDE OF KNEELAND TH W 96 FT M OR L TO ELY LINE  
 OF BALL PK TH N 44DEG 19MIN W 194 FT M OR L ALG ELY LINE OF  
 BALL PK TO PT 40 FT S OF S LINE OF VILL TH E 234.5 TO POB

WHALEN DANIEL T  
 4355 LAKE AVE  
 LEWISTON MI 49756

ALBERT TOWNSHIP  
Real & Personal Property  
Spec. Population: Ad Valorem+Special Acts

Parcel # Valuations Tax Heading Amount Tax Heading Amount --- Totals ---  
001-520-000-008-00 ----- 001-520-000-008-00 NO: 03471



CLASS	PRE/MBT %	Valuations	Tax Heading	Amount	Tax Heading	Amount		Totals
401	100	66,150	COUNTY ROADS	66.15	ALBERT ROADS	32.05	Tax	812.46
SCHOOL: 69030	TV	66,150	LIBRARY	39.69	ALBERT PARKS/CEM	33.07	W Admin	8.12
JOHANNESBURG-LE	AV	70,600	MCCOA	64.70	COP-ISD GENERAL	16.88	Due	820.58
M.CODE: COREL	SEV	70,600	MONT CO SHERIFF	66.15	COP-ISD SP ED	54.96	Intrst	
			MSU EXTENSION	16.53	COP-ISD EX SP ED	41.73	Total	
			ALBERT TWP OPER	43.19	F/A REAL,ALBERT FI	337.36		

PROP. ADDR: 4248 MAPLEWOOD CT WILSON ERIC &  
T29N R1E SEC 27 COMM AT N LINE OF MAPLEWOOD CT AT SE COR DARBY WYZGOSKI OLIVIA JT  
PARK AS POB TH N 65DEG 48MIN E ALG N LINE OF MAPLEWOOD CT 4248 MAPLEWOOD CT  
110.2 FT TH N 24DEG 12MIN W 195.5 FT TH W 18.4 FT TH S 223.85 LEWISTON MI 49756  
FT TO POB PT BLK 20 PINE BEACH SUB

001-520-000-009-00 ----- 001-520-000-009-00 NO: 03472



CLASS	PRE/MBT %	Valuations	Tax Heading	Amount	Tax Heading	Amount		Totals
402	100	5,250	COUNTY ROADS	5.25	ALBERT ROADS	2.54	Tax	64.45
SCHOOL: 69030	TV	5,250	LIBRARY	3.15	ALBERT PARKS/CEM	2.62	W Admin	0.64
JOHANNESBURG-LE	AV	5,800	MCCOA	5.13	COP-ISD GENERAL	1.34	Due	65.09
M.CODE: COREL	SEV	5,800	MONT CO SHERIFF	5.25	COP-ISD SP ED	4.36	Intrst	
			MSU EXTENSION	1.31	COP-ISD EX SP ED	3.31	Total	
			ALBERT TWP OPER	3.42	F/A REAL,ALBERT FI	26.77		

PROP. ADDR: WILSON ERIC &  
T29N R1E SEC 27 COMM AT SE COR DARBY PK TH N 65DEG 48MIN E ALG WYZGOSKI OLIVIA JT  
N LINE MAPLEWOOD CT 110.2 FT TO POB TH N 65DEG 48MIN E 100 FT 4248 MAPLEWOOD CT  
TH N 24DEG 12MIN W 150 FT TH W 128.5 FT TH S 24DEG 12MIN E LEWISTON MI 49756  
195.5 FT TO POB PT BLK 20 PINE BEACH SUB

001-520-000-011-00 ----- 001-520-000-011-00 NO: 03473



CLASS	PRE/MBT %	Valuations	Tax Heading	Amount	Tax Heading	Amount		Totals
401	100	28,480	COUNTY ROADS	28.48	ALBERT ROADS	13.80	Tax	349.77
SCHOOL: 69030	TV	28,480	LIBRARY	17.08	ALBERT PARKS/CEM	14.24	W Admin	3.49
JOHANNESBURG-LE	AV	30,300	MCCOA	27.85	COP-ISD GENERAL	7.27	Due	353.26
M.CODE:	SEV	30,300	MONT CO SHERIFF	28.48	COP-ISD SP ED	23.66	Intrst	
			MSU EXTENSION	7.12	COP-ISD EX SP ED	17.96	Total	
			ALBERT TWP OPER	18.59	F/A REAL,ALBERT FI	145.24		

PROP. ADDR: 4298 MAPLEWOOD CT GAUTHIER MICHAEL &  
T29N R1E SEC 27 COMM AT SE COR DARBY PK TH N 65DEG 48MIN E GAUTHIER RYAN & BRYCE JT  
210.2 FT TO POB TH N 65DEG 48MIN E 100 FT TH N 24DEG 12MIN W 4194 WEST WILSON RD  
150 FT TH S 65DEG 48MIN W 100 FT TH S 24DEG 12MIN E 150 FT TO CLIO MI 48420  
POB

ALBERT TOWNSHIP  
Real & Personal Property  
Spec. Population: Ad Valorem+Special Acts

Parcel # Valuations Tax Heading Amount Tax Heading Amount --- Totals ---  
001-520-000-012-00 ----- 001-520-000-012-00 NO: 03474



CLASS: 401	PRE/MBT %	0	COUNTY ROADS	16.69	ALBERT ROADS	8.09	Tax	205.02
SCHOOL: 69030	TV	16,695	LIBRARY	10.01	ALBERT PARKS/CEM	8.34	W Admin	2.05
JOHANNESBURG-LE	AV	18,000	MCCOA	16.33	COP-ISD GENERAL	4.26	Due	207.07
M.CODE: SEV		18,000	MONT CO SHERIFF	16.69	COP-ISD SP ED	13.87	Intrst	
			MSU EXTENSION	4.17	COP-ISD EX SP ED	10.53	Total	
			ALBERT TWP OPER	10.90	F/A REAL,ALBERT FI	85.14		

PROP. ADDR: 4310 MAPLEWOOD CT LINDAHL BRANDON &  
T29N R1E SEC 27 COMM AT SE COR DARBY PK TH N 65DEG 48MIN E ENRIGHT MOLLY JT  
310.2 FT TO POB TH N 65DEG 48MIN E 100 FT ALG N SIDE OF 2372 GIBSON RD  
MAPLEWOOD CT TH N 38DEG 50MIN W 155 FT TH S 65DEG 48MIN W 60.8 GRAND BLANC MI 48439  
FT. TH S 24DEG 12MIN E 150 TO POB. PT BLK 20 PINE BEACH SUB  
ALSO A PARCEL DESC AS: COM AT SE COR OF DARDY PARK IN BLK 20  
PINE BEACH SUB TH N 65 DEG E 310.2 FT TH N 24 DEG W 150 FT TO  
POB TH N 29 DEG W 73.22 FT TH S 89 DEG E 60.8 FT TH S 38 DEG E  
49.4 FT TH S 65 DEG W 60.8 FT TO POB

001-520-000-013-00 ----- 001-520-000-013-00 NO: 03475



CLASS: 402	PRE/MBT %	100	COUNTY ROADS	3.46	ALBERT ROADS	1.67	Tax	42.49
SCHOOL: 69030	TV	3,465	LIBRARY	2.07	ALBERT PARKS/CEM	1.73	W Admin	0.42
JOHANNESBURG-LE	AV	3,800	MCCOA	3.38	COP-ISD GENERAL	0.88	Due	42.91
M.CODE: COREL	SEV	3,800	MONT CO SHERIFF	3.46	COP-ISD SP ED	2.87	Intrst	
			MSU EXTENSION	0.86	COP-ISD EX SP ED	2.18	Total	
			ALBERT TWP OPER	2.26	F/A REAL,ALBERT FI	17.67		

PROP. ADDR: WILSON ERIC &  
T29N R1E SEC 27 COMM AT SE COR DARBY PK TH N 223.85 FT TO POB WYZGOSKI OLIVIA JT  
TH E 146.9 FT TH N 65DEG 48MIN E 160.8 FT TH N 38DEG 50MIN W 4248 MAPLEWOOD CT  
49.4 FT TH W 243.4 FT TH S 105.5 FT TO POB PT BLK 20 PINE LEWISTON MI 49756  
BEACH SUB LESS : COM AT SE COR OF DARDY PARK IN BLK 20 PINE  
BAECH TH N 65 DEG E 310.2 FT TH N 24 DEG E 150 FT TO POB TH N  
29 DEG W 73.22 FT TH S 89 DEG E 60.8 FT TH S 38 DEG E 49.4 FT  
TH S 65 DEG W 60.8 FT TO POB

001-520-000-014-00 ----- 001-520-000-014-00 NO: 03476



CLASS: 401	PRE/MBT %	0	COUNTY ROADS	22.50	ALBERT ROADS	10.90	Tax	276.33
SCHOOL: 69030	TV	22,500	LIBRARY	13.50	ALBERT PARKS/CEM	11.25	W Admin	2.76
JOHANNESBURG-LE	AV	22,500	MCCOA	22.00	COP-ISD GENERAL	5.74	Due	279.09
M.CODE: SEV		22,500	MONT CO SHERIFF	22.50	COP-ISD SP ED	18.69	Intrst	
			MSU EXTENSION	5.62	COP-ISD EX SP ED	14.19	Total	
			ALBERT TWP OPER	14.69	F/A REAL,ALBERT FI	114.75		

PROP. ADDR: 2771 PARK ST LINDAHL MARK  
T29N R1E SEC 27 COMM AT SE COR DARBY PK TH N 328.90 FT TO POB 7834 LAKEVIEW AVENUE  
TH N 100 FT TH E 161.7 FT TH S 38DEG 50MIN E 129.1 FT TH W JACKSON MI 49201  
243.4 FT TO POB

ALBERT TOWNSHIP  
Real & Personal Property  
Spec. Population: Ad Valorem+Special Acts

Parcel # Valuations Tax Heading Amount Tax Heading Amount --- Totals ---  
001-520-000-015-00 ----- 001-520-000-015-00 NO: 03477



CLASS: 402	PRE/MBT %	0	COUNTY ROADS	3.00	ALBERT ROADS	1.45	Tax	36.82
SCHOOL: 69030	TV	3,000	LIBRARY	1.80	ALBERT PARKS/CEM	1.50	W Admin	0.36
JOHANNESBURG-LE	AV	3,000	MCCOA	2.93	COP-ISD GENERAL	0.76	Due	37.18
M.CODE: SEV		3,000	MONT CO SHERIFF	3.00	COP-ISD SP ED	2.49	Intrst	
			MSU EXTENSION	0.75	COP-ISD EX SP ED	1.89	Total	
			ALBERT TWP OPER	1.95	F/A REAL,ALBERT FI	15.30		

PROP. ADDR: SAILUS SHANNON  
T29N R1E SEC 27 COMM AT SE COR DARBY PK TH N 428.90 FT TO POB 9264 REGENCY BLVD  
TH N 100 FT TH E 79.5 FT TH S 38DEG 50MIN E 138.5 FT TH W PINCKNEY MI 48169  
161.7 FT TO POB

001-520-000-016-00 ----- 001-520-000-016-00 NO: 03478



CLASS: 402	PRE/MBT %	0	COUNTY ROADS	5.04	ALBERT ROADS	2.44	Tax	61.87
SCHOOL: 69030	TV	5,040	LIBRARY	3.02	ALBERT PARKS/CEM	2.52	W Admin	0.61
JOHANNESBURG-LE	AV	5,600	MCCOA	4.93	COP-ISD GENERAL	1.28	Due	62.48
M.CODE: LERET	SEV	5,600	MONT CO SHERIFF	5.04	COP-ISD SP ED	4.18	Intrst	
			MSU EXTENSION	1.26	COP-ISD EX SP ED	3.17	Total	
			ALBERT TWP OPER	3.29	F/A REAL,ALBERT FI	25.70		

PROP. ADDR: HOOKEY GLENN & JILL L/E  
T29N R1E SEC 27 COMM 892 FT S & 1276 FT E OF NW COR SEC 27 AS 2210 BRIARHILL DR  
POB TH E 190 FT ALG S SIDE VACATED LAKE AVE TH N TO S SIDE OF LANSING MI 48917  
OLD RR ROW TH NWLY ALG CURVE OF RR ROW TO CENTER OF ALEXANDER  
ST TO PLAT OF VIL OF LWST TH S TO POB

001-520-000-017-00 ----- 001-520-000-017-00 NO: 03479



CLASS: 401	PRE/MBT %	0	COUNTY ROADS	24.05	ALBERT ROADS	11.65	Tax	295.42
SCHOOL: 69030	TV	24,058	LIBRARY	14.43	ALBERT PARKS/CEM	12.02	W Admin	2.95
JOHANNESBURG-LE	AV	36,700	MCCOA	23.53	COP-ISD GENERAL	6.14	Due	298.37
M.CODE: SEV		36,700	MONT CO SHERIFF	24.05	COP-ISD SP ED	19.98	Intrst	
			MSU EXTENSION	6.01	COP-ISD EX SP ED	15.17	Total	
			ALBERT TWP OPER	15.70	F/A REAL,ALBERT FI	122.69		

PROP. ADDR: 4238 MAPLEWOOD CT BLESSING KAY A TRUST  
T29N R1E SEC 27 A PARCE KNOWN AS DARBY PARK DESC AS COM AT NE 4005 CANADA RD  
COR OF LOT 6 BLK 16 AS POB TH E 200 FT TH N 100 FT TH E 23 FT BIRCHRUN MI 48415  
TH S 268.8 FT TH S 65DEG 54MIN 30SEC W 102 FT TH N 24DEG 05MIN  
30SEC W 100 FT TH S 65DEG 54MIN 30SEC W 50 FT TH N 16DEG 59MIN  
11SEC W 146.61 FT TO POB

ALBERT TOWNSHIP  
Real & Personal Property  
Spec. Population: Ad Valorem+Special Acts

Parcel # Valuations Tax Heading Amount Tax Heading Amount --- Totals ---  
001-520-000-018-00 ----- 001-520-000-018-00 NO: 03480



CLASS	PRE/MBT %	Valuations	Tax Heading	Amount	Tax Heading	Amount		Totals
401	0		COUNTY ROADS	79.27	ALBERT ROADS	38.41	Tax	973.65
SCHOOL: 69030	TV	79,275	LIBRARY	47.56	ALBERT PARKS/CEM	39.63	W Admin	9.73
JOHANNESBURG-LE	AV	84,800	MCCOA	77.54	COP-ISD GENERAL	20.23	Due	983.38
M.CODE: COREL	SEV	84,800	MONT CO SHERIFF	79.27	COP-ISD SP ED	65.86	Intrst	
			MSU EXTENSION	19.81	COP-ISD EX SP ED	50.01	Total	
			ALBERT TWP OPER	51.76	F/A REAL,ALBERT FI	404.30		

PROP. ADDR: 4333 MAPLEWOOD CT  
 T29N R1E SEC 27 COM AT NE COR LOT 4 BLK 17 OF PINE BEACH SUB  
 TH N 65DEG 48MIN E ON S LINE MAPLEWOOD CT 417 FT AS POB TH  
 CONT ALONG SOUTH LINE OF MAPLEWOOD CT A DISTANCE OF 271.1 FT  
 ON W LINE OF KNEELAND AVE THENCE S 0° 49' W 219.4 FT TO IRON  
 BAR ON N LINE OF BALSAM CT IF EXTENDED TH S 65° 48' W ON SAID  
 N LINE 238 FT TH N 40° 39' E 208.1 FT TO POB PART OF BLK 20  
 PINE BEACH SUB

PAGENKOPF MARK & DOROTHY H/W  
 4333 MAPLEWOOD CT  
 LEWISTON MI 49756

001-520-000-019-00 ----- 001-520-000-019-00 NO: 03481



CLASS	PRE/MBT %	Valuations	Tax Heading	Amount	Tax Heading	Amount		Totals
401	0		COUNTY ROADS	48.64	ALBERT ROADS	23.57	Tax	597.48
SCHOOL: 69030	TV	48,649	LIBRARY	29.18	ALBERT PARKS/CEM	24.32	W Admin	5.97
JOHANNESBURG-LE	AV	69,800	MCCOA	47.58	COP-ISD GENERAL	12.42	Due	603.45
M.CODE:	SEV	69,800	MONT CO SHERIFF	48.64	COP-ISD SP ED	40.42	Intrst	
			MSU EXTENSION	12.16	COP-ISD EX SP ED	30.69	Total	
			ALBERT TWP OPER	31.76	F/A REAL,ALBERT FI	248.10		

PROP. ADDR: 4293 BALSAM CT  
 T29N R1E SEC 27 BEG AT NE COR LOT 7 BLK 18 PINE BEACH SUB, TH  
 N 24DEG 10MIN W PARALLEL TO E LINE OF LOT 5 BLK 18 99.5 FT TO  
 S LINE OF BALSAM CT IF EXTENDED, TH S 65DEG 48MIN W ALONG S  
 LINE OF BALSAM CT 150 FT TO IRON BAR AT NE COR OF LOT 5 BLK  
 18, TH S 24DEG 10MIN E ALONG E SIDE OF LOT 5 99.5 FT TO IRON  
 BAR ON SE COR OF LOT 5 TH N 65DEG 48MIN E ALONG N SIDE OF LOTS  
 9-8-7 BLK 18 150 FT TO POB, BEING PART OF BLK 20 PINE BEACH  
 SUB

LAWRENCE MONICA  
 4293 BALSAM CT  
 LEWISTON MI 49756

ALBERT TOWNSHIP  
Real & Personal Property  
Spec. Population: Ad Valorem+Special Acts

Parcel # Valuations Tax Heading Amount Tax Heading Amount --- Totals ---  
001-520-000-020-00 ----- 001-520-000-020-00 NO: 03482



CLASS	PRE/MBT %	Valuations	Tax Heading	Amount	Tax Heading	Amount		Totals
401	0		COUNTY ROADS	21.71	ALBERT ROADS	10.52	Tax	266.65
SCHOOL: 69030	TV	21,715	LIBRARY	13.02	ALBERT PARKS/CEM	10.85	W Admin	2.66
JOHANNESBURG-LE	AV	49,000	MCCOA	21.24	COP-ISD GENERAL	5.54	Due	269.31
M.CODE: SEV		49,000	MONT CO SHERIFF	21.71	COP-ISD SP ED	18.04	Intrst	
			MSU EXTENSION	5.42	COP-ISD EX SP ED	13.69	Total	
			ALBERT TWP OPER	14.17	F/A REAL,ALBERT FI	110.74		

PROP. ADDR: 4341 BALSAM CT ECKERT DONALD & ELIZABETH LIVING TR  
T29N R1E SEC 27 BEG AT SE COR OF LOT 6 BLK 18 PINE BEACH TH N 1790 S RANGE RD  
65 DEG 50' E ALONG N SIDE OF OAKWOOD CT IF EXTENDED ELY 110 FT SAINT CLAIR MI 48079  
TH N 24 DEG 10' W 96.2 FT TO POB, TH N 65 DEG 50' E 80 FT TH N  
24 DEG 10' W 99.5 FT TH S 65DEG 48' W 80 FT ALG BALSAM CT IF  
EXTENDED ELY, TH S 24 DEG 10' E 99.5 FT TO POB ALSO A PARCEL  
DESC AS COM AT SE COR OF LOT 6 BLK 18 TH N 65 DEG E 190 FT TH  
N 24 DEG W 96.2 FT TO POB TH N 65 DEG E 10 FT TH N 24 DEG W  
99.3 FT TH S 65 DEG W 10 FT TH S 24 DEG E 99.3 FT TO POB

001-520-000-021-00 ----- 001-520-000-021-00 NO: 03483



CLASS	PRE/MBT %	Valuations	Tax Heading	Amount	Tax Heading	Amount		Totals
401	0		COUNTY ROADS	29.36	ALBERT ROADS	14.23	Tax	360.64
SCHOOL: 69030	TV	29,366	LIBRARY	17.61	ALBERT PARKS/CEM	14.68	W Admin	3.60
JOHANNESBURG-LE	AV	58,500	MCCOA	28.72	COP-ISD GENERAL	7.49	Due	364.24
M.CODE: SEV		58,500	MONT CO SHERIFF	29.36	COP-ISD SP ED	24.40	Intrst	
			MSU EXTENSION	7.34	COP-ISD EX SP ED	18.52	Total	
			ALBERT TWP OPER	19.17	F/A REAL,ALBERT FI	149.76		

PROP. ADDR: 4297 MAPLEWOOD CT HOADLEY C R  
T29N R1E SEC 27 BEG N 65DEG 48MIN E 237 FT FROM NE COR BLK 17 210 KOCH  
TH N 65DEG 48MIN E 180 FT TH SERLY AT RT ANGLE 193 FT TH SW ANN ARBOR MI 48103  
PAR TO N SIDE 180 FT TH NW 193 FT TO POB LESS, COM 337 FT N  
65DEG 48MIN E OF NE COR LOT 4 ON SRLY SIDE MAPLEWOOD IF EXT,  
ERLY AS POB, TH S 40DEG 39MIN W 208.2 FT TO PNT 77.8 FT ERLY  
OF SE COR BLK 4 TH N 65DEG 48MIN E 80 FT ON NRLY SIDE BALSAM  
CRT IF EXTENDED ERLY, TH N 40DEG 39MIN E 208.1 FT TO S SIDE  
MAPLEWOOD EXT. ERLY, TH S 65DEG 48MIN W 80 FT TO POB PT OF BLK  
20

ALBERT TOWNSHIP  
Real & Personal Property  
Spec. Population: Ad Valorem+Special Acts

Parcel # Valuations Tax Heading Amount Tax Heading Amount --- Totals ---  
001-520-000-022-00 ----- 001-520-000-022-00 NO: 03484



CLASS: 402	PRE/MBT %	0	COUNTY ROADS	1.76	ALBERT ROADS	0.85	Tax	21.58
SCHOOL: 69030	TV	1,760	LIBRARY	1.05	ALBERT PARKS/CEM	0.88	W Admin	0.21
JOHANNESBURG-LE	AV	2,400	MCCOA	1.72	COP-ISD GENERAL	0.44	Due	21.79
M.CODE:	SEV	2,400	MONT CO SHERIFF	1.76	COP-ISD SP ED	1.46	Intrst	
			MSU EXTENSION	0.44	COP-ISD EX SP ED	1.11	Total	
			ALBERT TWP OPER	1.14	F/A REAL,ALBERT FI	8.97		

PROP. ADDR: HOADLEY JOSEPH ET AL  
 T29N R1E SEC 27 COM 337 FT N 65DEG 48MIN E OF NE COR LOT 4 BLK 210 KOCH  
 17 PINE BEACH ON SRLY SIDE MAPLEWOOD IF EXT ERLY AS POB TH S ANN ARBOR MI 48103  
 40DEG 39MIN W 208.2 FT TO POINT 277.8 FT ERLY OF SE COR BLK 4  
 TH N 65DEG 48MIN E 80 FT ON NRLY SIDE BALSAM CRT IF EXTENDED  
 ERLY TH N 40DEG 39MIN E 208.1 FT TO S SIDE MAPLEWOOD EXT ERLY  
 TH S 65DEG 48MIN W 80 FT TO POB PART OF BLK 20

001-520-000-023-00 ----- 001-520-000-023-00 NO: 03485



CLASS: 401	PRE/MBT %	0	COUNTY ROADS	12.87	ALBERT ROADS	6.23	Tax	158.06
SCHOOL: 69030	TV	12,874	LIBRARY	7.72	ALBERT PARKS/CEM	6.43	W Admin	1.58
JOHANNESBURG-LE	AV	23,500	MCCOA	12.59	COP-ISD GENERAL	3.28	Due	159.64
M.CODE:	SEV	23,500	MONT CO SHERIFF	12.87	COP-ISD SP ED	10.69	Intrst	
			MSU EXTENSION	3.21	COP-ISD EX SP ED	8.12	Total	
			ALBERT TWP OPER	8.40	F/A REAL,ALBERT FI	65.65		

PROP. ADDR: 4360 OAKWOOD CT TYLL DONALD C & PATRICIA A  
 T29N R1E SEC 27 BEG AT SE COR OF LOT 6 BLK 18 PINE BH SUB TH N 33063 MORRISON  
 65MIN 50SEC E ALONG N SIDE OF OAKWOOD CT IF EXTENDED ELY 110 STERLING HTS MI 48205  
 FT TO POB TH N 24MIN 10SEC W 96.2 FT TH E 80 FT TH S 96.2 FT  
 TH W 80 FT TO POB

001-520-000-024-00 ----- 001-520-000-024-00 NO: 03486



CLASS: 401	PRE/MBT %	100	COUNTY ROADS	26.89	ALBERT ROADS	13.03	Tax	330.24
SCHOOL: 69030	TV	26,890	LIBRARY	16.13	ALBERT PARKS/CEM	13.44	W Admin	3.30
JOHANNESBURG-LE	AV	61,200	MCCOA	26.30	COP-ISD GENERAL	6.86	Due	333.54
M.CODE:	SEV	61,200	MONT CO SHERIFF	26.89	COP-ISD SP ED	22.34	Intrst	
			MSU EXTENSION	6.72	COP-ISD EX SP ED	16.96	Total	
			ALBERT TWP OPER	17.55	F/A REAL,ALBERT FI	137.13		

PROP. ADDR: 4361 BALSAM CT GARRETT MICHAEL W & PATRICIA A  
 T29N R1E SEC 27 BEG 190 FT N 65° 50' E OF SE COR OF LOT 6 BLK 4361 BALSAM CT  
 18 PINE BEACH ON N SIDE OF OAKWOOD CT IF EXTENDED ELY, TH N LEWISTON MI 49756  
 24° 10' W 96.2 FT TO POB. TH N 65° 50' E 141.8 FT TH N 0° 49'  
 W 107.8 FT, TH S 65° 48' W 187 FT TH S 24° 10' E 99.3 FT TO  
 POB BEING PART OF BLK 20 OF PINE BCH SUB LESS BEG 190 FT N 65°  
 E OF SE COR OF LOT 6 BLK 18 PINE BEACH ON N SIDE OF OAKWOOD CT  
 TH N 24° W 96.2 FT TO POB TH N 65° E 10 FT TH N 24° W 99.3 FT  
 TH S 65° W 10 FT TH S 24° E 99.3 FT TO POB

ALBERT TOWNSHIP  
Real & Personal Property  
Spec. Population: Ad Valorem+Special Acts

Parcel # Valuations Tax Heading Amount Tax Heading Amount --- Totals ---  
001-520-000-025-00 ----- 001-520-000-025-00 NO: 03487



CLASS: 402	PRE/MBT %	0	COUNTY ROADS	6.92	ALBERT ROADS	3.35	Tax	85.02
SCHOOL: 69030	TV	6,927	LIBRARY	4.15	ALBERT PARKS/CEM	3.46	W Admin	0.85
JOHANNESBURG-LE	AV	11,800	MCCOA	6.77	COP-ISD GENERAL	1.76	Due	85.87
M.CODE:	SEV	11,800	MONT CO SHERIFF	6.92	COP-ISD SP ED	5.75	Intrst	
			MSU EXTENSION	1.73	COP-ISD EX SP ED	4.37	Total	
			ALBERT TWP OPER	4.52	F/A REAL,ALBERT FI	35.32		

PROP. ADDR: RENDER TOMMEE, INC  
 T29N R1E SEC 27 BEG AT SW COR BLK 20 PINE BEACH AS POB TH N 5981 STICKFORD RD  
 10DEG 55MIN W ALONG E BDY OF GRANT DR 177 FT M OR L TO SW COR LEWISTON MI 49756  
 BLK 19, TH N 65DEG 50MIN E ALONG S BDY OF BLK 19 A DISTANCE OF  
 455.4 FT M OR L TO SE COR BLK 19, TH N 65DEG 50MIN E 60 FT, TH  
 N 24DEG 10MIN W PAR WITH E SIDE OF BLK 19 TO S LINE OF OAKWOOD  
 COURT AS EXTENDED A DISTANCE OF 110 FT TH N 65DEG 50MIN E  
 ALONG S BDY OF OAKWOOD CT AS EXTENDED TO W LINE OF KNEELAND ST  
 TH S ALONG W BDY OF KNEELAND ST TO AN IRON BAR THAT IS 30 FT N  
 OF SE COR OF SD BLK 20 TH W 147.38 FT TH N 39.3 FT TH S 79 DEG  
 W 109.5 FT TH N 20 FT TH S 79 DEG W ALG N BDRY LN OF TAMARAC  
 CT TO POB PART OF BLK 20 PINE BEACH SUB

001-520-000-026-00 ----- 001-520-000-026-00 NO: 03488



CLASS: 401	PRE/MBT %	0	COUNTY ROADS	4.47	ALBERT ROADS	2.17	Tax	54.94
SCHOOL: 69030	TV	4,478	LIBRARY	2.68	ALBERT PARKS/CEM	2.23	W Admin	0.54
JOHANNESBURG-LE	AV	9,200	MCCOA	4.38	COP-ISD GENERAL	1.14	Due	55.48
M.CODE:	SEV	9,200	MONT CO SHERIFF	4.47	COP-ISD SP ED	3.72	Intrst	
			MSU EXTENSION	1.11	COP-ISD EX SP ED	2.82	Total	
			ALBERT TWP OPER	2.92	F/A REAL,ALBERT FI	22.83		

PROP. ADDR: 4370 OAKWOOD CT FRANKLIN PATRICIA A & TERRY JAMES  
 T29N R1E SEC 27 BEG 190 FT N 65MIN 50SEC E OF SE COR OF LOT 6 4178 V. ACHATZ DR.  
 BLK 18 PINE BEACH ON N SIDE OF OAKWOOD CT AS POB TH N 65MIN SAINT CLAIR MI 48079  
 50SEC E 96.8 FT TH N 107.8 FT TH S 65MIN 50SEC W 141.8 FT TH S  
 24MIN 10SEC E 96.2 FT TO POB BEING A PART OF BLK 20 PINE BEACH  
 SUB

001-520-000-027-01 ----- 001-520-000-027-01 NO: 03489



CLASS: 401	PRE/MBT %	0	COUNTY ROADS	41.47	ALBERT ROADS	20.09	Tax	509.37
SCHOOL: 69030	TV	41,475	LIBRARY	24.88	ALBERT PARKS/CEM	20.73	W Admin	5.09
JOHANNESBURG-LE	AV	44,300	MCCOA	40.57	COP-ISD GENERAL	10.58	Due	514.46
M.CODE:	SEV	44,300	MONT CO SHERIFF	41.47	COP-ISD SP ED	34.46	Intrst	
			MSU EXTENSION	10.36	COP-ISD EX SP ED	26.16	Total	
			ALBERT TWP OPER	27.08	F/A REAL,ALBERT FI	211.52		

PROP. ADDR: 4350 OAKWOOD CT PRIOR ZACHARY L & HEATHER  
 T29N R1E SEC 27 BEG 65DEG 50MIN E 50 FT SE COR OF BLK 18 OF 4123 N PAUL CIR  
 PINE BEACH TH N 65DEG 50MIN E 60 FT TH N 24DEG 10MIN W 216.2 BAY CITY MI 48706  
 FT TH S 65DEG 50MIN W 60 FT TH S 24DEG 10MIN E 216.2 FT TO POB  
 BLK 20 PINE BEACH



ALBERT TOWNSHIP  
Real & Personal Property  
Spec. Population: Ad Valorem+Special Acts

Parcel # Valuations Tax Heading Amount Tax Heading Amount --- Totals ---  
001-520-000-029-00 ----- 001-520-000-029-00 NO: 03490



CLASS: 401	PRE/MBT %	100	COUNTY ROADS	40.38	ALBERT ROADS	19.57	Tax	496.00
SCHOOL: 69030	TV	40,385	LIBRARY	24.23	ALBERT PARKS/CEM	20.19	W Admin	4.96
JOHANNESBURG-LE	AV	76,100	MCCOA	39.50	COP-ISD GENERAL	10.31	Due	500.96
M.CODE:	SEV	76,100	MONT CO SHERIFF	40.38	COP-ISD SP ED	33.55	Intrst	
			MSU EXTENSION	10.09	COP-ISD EX SP ED	25.47	Total	
			ALBERT TWP OPER	26.37	F/A REAL,ALBERT FI	205.96		

PROP. ADDR: 4331 OAKWOOD CT JONES DELMER E & JANE L/E  
T29N R1E SEC 27 BEG AT SE COR OF BLK 19 PINE BEACH TH N 65DEG 4331 OAKWOOD CT  
50MIN E 60 FT N 24DEG 10MIN W 110 FT S 65DEG 50MIN W 60 FT N LEWISTON MI 49756  
24DEG 10MIN E 110 FT TO POB BLK 20 PINE BEACH SUB

001-521-000-001-00 ----- 001-521-000-001-00 NO: 03491



CLASS: 401	PRE/MBT %	0	COUNTY ROADS	27.38	ALBERT ROADS	13.27	Tax	336.35
SCHOOL: 69030	TV	27,389	LIBRARY	16.43	ALBERT PARKS/CEM	13.69	W Admin	3.36
JOHANNESBURG-LE	AV	80,700	MCCOA	26.79	COP-ISD GENERAL	6.99	Due	339.71
M.CODE:	SEV	80,700	MONT CO SHERIFF	27.38	COP-ISD SP ED	22.75	Intrst	
			MSU EXTENSION	6.84	COP-ISD EX SP ED	17.27	Total	
			ALBERT TWP OPER	17.88	F/A REAL,ALBERT FI	139.68		

PROP. ADDR: 4259 TAMARAC CT CANTLON JOHN T & ANNA M  
T29N R1E SEC 27 LOT 1 BLK 21 PINE BEACH SUB 5211 ABINGTON DR  
TROY MI 48085

001-521-000-002-00 ----- 001-521-000-002-00 NO: 03492



CLASS: 401	PRE/MBT %	0	COUNTY ROADS	39.52	ALBERT ROADS	19.15	Tax	485.41
SCHOOL: 69030	TV	39,523	LIBRARY	23.71	ALBERT PARKS/CEM	19.76	W Admin	4.85
JOHANNESBURG-LE	AV	62,800	MCCOA	38.66	COP-ISD GENERAL	10.09	Due	490.26
M.CODE:	SEV	62,800	MONT CO SHERIFF	39.52	COP-ISD SP ED	32.83	Intrst	
			MSU EXTENSION	9.88	COP-ISD EX SP ED	24.93	Total	
			ALBERT TWP OPER	25.80	F/A REAL,ALBERT FI	201.56		

PROP. ADDR: 4280 GRANT DR BOILERPOINTE PROPERTIES LLC  
T29N R1E SEC 27 LOTS 2-3-4 BLK 21 PINE BEACH SUB PO BOX 75031  
SALEM MI 48175

ALBERT TOWNSHIP  
Real & Personal Property  
Spec. Population: Ad Valorem+Special Acts

Parcel # Valuations Tax Heading Amount Tax Heading Amount --- Totals ---  
001-521-000-006-01 ----- 001-521-000-006-01 NO: 03493



CLASS: 401	PRE/MBT %	100	COUNTY ROADS	35.81	ALBERT ROADS	17.35	Tax	439.82
SCHOOL: 69030	TV	35,811	LIBRARY	21.48	ALBERT PARKS/CEM	17.90	W Admin	4.39
JOHANNESBURG-LE	AV	94,800	MCCOA	35.03	COP-ISD GENERAL	9.14	Due	444.21
M.CODE: COREL	SEV	94,800	MONT CO SHERIFF	35.81	COP-ISD SP ED	29.75	Intrst	
			MSU EXTENSION	8.95	COP-ISD EX SP ED	22.59	Total	
			ALBERT TWP OPER	23.38	F/A REAL,ALBERT FI	182.63		

PROP. ADDR: 4298 GRANT DR LEVENDOSKI THOMAS & JANICE  
T29N R1E SEC 27 LOTS 5,6, & 7 OF BLK 21 PINE BEACH SUBD 1998 4298 GRANT DR  
COMB W/ 005-00 & 007-00 LEWISTON MI 49756

001-521-000-008-00 ----- 001-521-000-008-00 NO: 03494



CLASS: 401	PRE/MBT %	0	COUNTY ROADS	34.23	ALBERT ROADS	16.59	Tax	420.45
SCHOOL: 69030	TV	34,236	LIBRARY	20.54	ALBERT PARKS/CEM	17.11	W Admin	4.20
JOHANNESBURG-LE	AV	55,400	MCCOA	33.48	COP-ISD GENERAL	8.74	Due	424.65
M.CODE:	SEV	55,400	MONT CO SHERIFF	34.23	COP-ISD SP ED	28.44	Intrst	
			MSU EXTENSION	8.55	COP-ISD EX SP ED	21.59	Total	
			ALBERT TWP OPER	22.35	F/A REAL,ALBERT FI	174.60		

PROP. ADDR: 4340 GRANT DR FORREST WILLIAM & CAROLYN  
T29N R1E SEC 27 LOTS 8-9 BLK 21 PINE BEACH SUB 3902 DRYDEN RD  
DRYDEN MI 48428

001-521-000-011-02 ----- 001-521-000-011-02 NO: 03495



CLASS: 401	PRE/MBT %	100	COUNTY ROADS	39.76	ALBERT ROADS	19.26	Tax	488.35
SCHOOL: 69030	TV	39,764	LIBRARY	23.85	ALBERT PARKS/CEM	19.88	W Admin	4.88
JOHANNESBURG-LE	AV	62,700	MCCOA	38.89	COP-ISD GENERAL	10.15	Due	493.23
M.CODE:	SEV	62,700	MONT CO SHERIFF	39.76	COP-ISD SP ED	33.03	Intrst	
			MSU EXTENSION	9.94	COP-ISD EX SP ED	25.08	Total	
			ALBERT TWP OPER	25.96	F/A REAL,ALBERT FI	202.79		

PROP. ADDR: 4360 GRANT DR THIBODEAU KENNETH M & SHARON L  
T29N R1E SEC 27 LOTS 10 & 11 BLK 21 PINE BEACH SUBD. (2003 COMB 4360 GRANT DR  
W/ 010-00 & 011-01) LEWISTON MI 49756

001-521-000-013-01 ----- 001-521-000-013-01 NO: 03496



CLASS: 401	PRE/MBT %	0	COUNTY ROADS	38.09	ALBERT ROADS	18.46	Tax	467.86
SCHOOL: 69030	TV	38,095	LIBRARY	22.85	ALBERT PARKS/CEM	19.04	W Admin	4.67
JOHANNESBURG-LE	AV	62,700	MCCOA	37.26	COP-ISD GENERAL	9.72	Due	472.53
M.CODE:	SEV	62,700	MONT CO SHERIFF	38.09	COP-ISD SP ED	31.65	Intrst	
			MSU EXTENSION	9.52	COP-ISD EX SP ED	24.03	Total	
			ALBERT TWP OPER	24.87	F/A REAL,ALBERT FI	194.28		

PROP. ADDR: 4341 TAMARAC CT AEN RENTALS LLC  
T29N R1E SEC 27 LOTS 12 & 13 BLK 21 PINE BEACH SUBD (2003 COMB 4482 SAILING AVE  
W/012-01 & 013-00) LEWISTON MI 49756

ALBERT TOWNSHIP  
Real & Personal Property  
Spec. Population: Ad Valorem+Special Acts

Parcel # Valuations Tax Heading Amount Tax Heading Amount --- Totals ---  
001-521-000-014-00 ----- 001-521-000-014-00 NO: 03497



CLASS: 402	PRE/MBT %	0	COUNTY ROADS	1.20	ALBERT ROADS	0.58	Tax	14.72
SCHOOL: 69030	TV	1,202	LIBRARY	0.72	ALBERT PARKS/CEM	0.60	W Admin	0.14
JOHANNESBURG-LE	AV	1,500	MCCOA	1.17	COP-ISD GENERAL	0.30	Due	14.86
M.CODE: SEV		1,500	MONT CO SHERIFF	1.20	COP-ISD SP ED	0.99	Intrst	
			MSU EXTENSION	0.30	COP-ISD EX SP ED	0.75	Total	
			ALBERT TWP OPER	0.78	F/A REAL,ALBERT FI	6.13		

PROP. ADDR: 4341 TAMARAC CT  
T29N R1E SEC 27 LOT 14 BLK 21 PINE BEACH SUB

AEN RENTALS LLC  
4482 SAILING AVE  
LEWISTON MI 49756

001-521-000-015-00 ----- 001-521-000-015-00 NO: 03498



CLASS: 401	PRE/MBT %	0	COUNTY ROADS	19.79	ALBERT ROADS	9.59	Tax	243.04
SCHOOL: 69030	TV	19,791	LIBRARY	11.87	ALBERT PARKS/CEM	9.89	W Admin	2.43
JOHANNESBURG-LE	AV	35,500	MCCOA	19.35	COP-ISD GENERAL	5.05	Due	245.47
M.CODE: SEV		35,500	MONT CO SHERIFF	19.79	COP-ISD SP ED	16.44	Intrst	
			MSU EXTENSION	4.94	COP-ISD EX SP ED	12.48	Total	
			ALBERT TWP OPER	12.92	F/A REAL,ALBERT FI	100.93		

PROP. ADDR: 4333 TAMARAC CT  
T29N R1E SEC 27 LOT 15 BLK 21 PINE BEACH SUB

AEN RENTALS LLC  
4482 SAILING AVE  
LEWISTON MI 49756

001-521-000-016-00 ----- 001-521-000-016-00 NO: 03499



CLASS: 401	PRE/MBT %	100	COUNTY ROADS	28.66	ALBERT ROADS	13.89	Tax	352.08
SCHOOL: 69030	TV	28,669	LIBRARY	17.20	ALBERT PARKS/CEM	14.33	W Admin	3.52
JOHANNESBURG-LE	AV	49,300	MCCOA	28.04	COP-ISD GENERAL	7.31	Due	355.60
M.CODE: SEV		49,300	MONT CO SHERIFF	28.66	COP-ISD SP ED	23.82	Intrst	
			MSU EXTENSION	7.16	COP-ISD EX SP ED	18.08	Total	
			ALBERT TWP OPER	18.72	F/A REAL,ALBERT FI	146.21		

PROP. ADDR: 4295 TAMARAC CT  
T29N R1E SEC 27 LOT 16 BLK 21 PINE BEACH SUB

BALINSKI MICHAEL G  
4295 TAMARAC CT  
LEWISTON MI 49756

001-525-000-001-00 ----- 001-525-000-001-00 NO: 03500



CLASS: 402	PRE/MBT %	100	COUNTY ROADS	1.65	ALBERT ROADS	0.80	Tax	20.26
SCHOOL: 69030	TV	1,653	LIBRARY	0.99	ALBERT PARKS/CEM	0.82	W Admin	0.20
JOHANNESBURG-LE	AV	1,900	MCCOA	1.61	COP-ISD GENERAL	0.42	Due	20.46
M.CODE: COREL	SEV	1,900	MONT CO SHERIFF	1.65	COP-ISD SP ED	1.37	Intrst	
			MSU EXTENSION	0.41	COP-ISD EX SP ED	1.04	Total	
			ALBERT TWP OPER	1.07	F/A REAL,ALBERT FI	8.43		

PROP. ADDR: PINE POINTE DR  
T29N R1E SEC 34-35 LOT 1 PINE FOREST ESTATES SUB

SCHOALS DONALD & DAWN L/E  
1350 PINE POINT DR  
LEWISTON MI 49756

ALBERT TOWNSHIP  
Real & Personal Property  
Spec. Population: Ad Valorem+Special Acts

Parcel # Valuations Tax Heading Amount Tax Heading Amount --- Totals ---  
001-525-000-002-00 ----- 001-525-000-002-00 NO: 03501



CLASS: 401	PRE/MBT %	100	COUNTY ROADS	129.94	ALBERT ROADS	62.97	Tax	1,596.05
SCHOOL: 69030	TV	129,945	LIBRARY	77.96	ALBERT PARKS/CEM	64.97	W Admin	15.96
JOHANNESBURG-LE	AV	173,000	MCCOA	127.11	COP-ISD GENERAL	33.17	Due	1,612.01
M.CODE: COREL	SEV	173,000	MONT CO SHERIFF	129.94	COP-ISD SP ED	107.97	Intrst	
			MSU EXTENSION	32.48	COP-ISD EX SP ED	81.98	Total	
			ALBERT TWP OPER	84.85	F/A REAL,ALBERT FI	662.71		

PROP. ADDR: 1350 PINE POINT DR  
T29N R1E SEC 34-35 LOT 2 PINE FOREST ESTATES SUB  
SCHOALS DONALD & DAWN L/E  
1350 PINE POINT DR  
LEWISTON MI 49756

001-525-000-003-00 ----- 001-525-000-003-00 NO: 03502



CLASS: 402	PRE/MBT %	0	COUNTY ROADS	3.35	ALBERT ROADS	1.62	Tax	41.16
SCHOOL: 69030	TV	3,357	LIBRARY	2.01	ALBERT PARKS/CEM	1.67	W Admin	0.41
JOHANNESBURG-LE	AV	6,800	MCCOA	3.28	COP-ISD GENERAL	0.85	Due	41.57
M.CODE:	SEV	6,800	MONT CO SHERIFF	3.35	COP-ISD SP ED	2.78	Intrst	
			MSU EXTENSION	0.83	COP-ISD EX SP ED	2.11	Total	
			ALBERT TWP OPER	2.19	F/A REAL,ALBERT FI	17.12		

PROP. ADDR:  
T29N R1E SEC 34-35 LOT #3 PINE FOREST ESTATES SUB  
REIMER RICHARD & ALTHEA  
4299 ARLEN DRIVE  
HARTLAND TOWNSHIP MI 48353

001-525-000-004-00 ----- 001-525-000-004-00 NO: 03503



CLASS: 402	PRE/MBT %	0	COUNTY ROADS	3.17	ALBERT ROADS	1.54	Tax	38.98
SCHOOL: 69030	TV	3,179	LIBRARY	1.90	ALBERT PARKS/CEM	1.58	W Admin	0.38
JOHANNESBURG-LE	AV	6,800	MCCOA	3.10	COP-ISD GENERAL	0.81	Due	39.36
M.CODE:	SEV	6,800	MONT CO SHERIFF	3.17	COP-ISD SP ED	2.64	Intrst	
			MSU EXTENSION	0.79	COP-ISD EX SP ED	2.00	Total	
			ALBERT TWP OPER	2.07	F/A REAL,ALBERT FI	16.21		

PROP. ADDR:  
T29N R1E SEC 34-35 LOT #4 PINE FOREST ESTATES SUB  
REIMER RICHARD L & ALTHEA M  
4299 ARLEN DRIVE  
HARTLAND MI 48353-0130

001-525-000-005-00 ----- 001-525-000-005-00 NO: 03504



CLASS: 401	PRE/MBT %	0	COUNTY ROADS	35.22	ALBERT ROADS	17.07	Tax	432.55
SCHOOL: 69030	TV	56,794	LIBRARY	21.13	ALBERT PARKS/CEM	17.61	W Admin	3.36
JOHANNESBURG-LE	AV	102,500	MCCOA	34.45	COP-ISD GENERAL	8.99	Due	435.91
M.CODE: COREL	SEV	102,500	MONT CO SHERIFF	35.22	COP-ISD SP ED	29.26	Intrst	
			MSU EXTENSION	8.80	COP-ISD EX SP ED	22.22	Total	
			ALBERT TWP OPER	23.00	F/A REAL,ALBERT FI	179.58		

PROP. ADDR: 1288 TIMBER LN  
T29N R1E SEC 34-35 LOT 5 PINE FOREST ESTATES SUB  
DESBROUGH DOUGLAS  
1288 TIMBER LN  
LEWISTON MI 49756

ALBERT TOWNSHIP  
Real & Personal Property  
Spec. Population: Ad Valorem+Special Acts

Parcel # Valuations Tax Heading Amount Tax Heading Amount --- Totals ---  
001-525-000-006-00 ----- 001-525-000-006-00 NO: 03505



CLASS: 401	PRE/MBT %	0	COUNTY ROADS	25.27	ALBERT ROADS	12.24	Tax	310.36
SCHOOL: 69030	TV	25,272	LIBRARY	15.16	ALBERT PARKS/CEM	12.63	W Admin	3.10
JOHANNESBURG-LE	AV	46,800	MCCOA	24.72	COP-ISD GENERAL	6.45	Due	313.46
M.CODE: SEV		46,800	MONT CO SHERIFF	25.27	COP-ISD SP ED	20.99	Intrst	
			MSU EXTENSION	6.31	COP-ISD EX SP ED	15.94	Total	
			ALBERT TWP OPER	16.50	F/A REAL,ALBERT FI	128.88		

PROP. ADDR: 1282 TIMBER LN  
T29N R1E SEC 34-35 LOT #6 PINE FOREST ESTATES SUB

WARNER CAROL A  
184 BLUE GRACE ROAD  
BLYTHEWOOD SC 29016

001-525-000-007-00 ----- 001-525-000-007-00 NO: 03506



CLASS: 402	PRE/MBT %	0	COUNTY ROADS	4.60	ALBERT ROADS	2.23	Tax	56.50
SCHOOL: 69030	TV	4,602	LIBRARY	2.76	ALBERT PARKS/CEM	2.30	W Admin	0.56
JOHANNESBURG-LE	AV	9,500	MCCOA	4.50	COP-ISD GENERAL	1.17	Due	57.06
M.CODE: SEV		9,500	MONT CO SHERIFF	4.60	COP-ISD SP ED	3.82	Intrst	
			MSU EXTENSION	1.15	COP-ISD EX SP ED	2.90	Total	
			ALBERT TWP OPER	3.00	F/A REAL,ALBERT FI	23.47		

PROP. ADDR: TIMBER LN  
T29N R1E SEC 34-35 LOT #7 PINE FOREST ESTATES SUB

WARNER CAROL A  
184 BLUE GRACE ROAD  
BLYTHEWOOD SC 29016

001-525-000-008-00 ----- 001-525-000-008-00 NO: 03507



CLASS: 402	PRE/MBT %	100	COUNTY ROADS	4.13	ALBERT ROADS	2.00	Tax	50.70
SCHOOL: 69030	TV	4,133	LIBRARY	2.47	ALBERT PARKS/CEM	2.06	W Admin	0.50
JOHANNESBURG-LE	AV	6,800	MCCOA	4.04	COP-ISD GENERAL	1.05	Due	51.20
M.CODE: SEV		6,800	MONT CO SHERIFF	4.13	COP-ISD SP ED	3.43	Intrst	
			MSU EXTENSION	1.03	COP-ISD EX SP ED	2.60	Total	
			ALBERT TWP OPER	2.69	F/A REAL,ALBERT FI	21.07		

PROP. ADDR: TIMBER LN  
MAP NUM: BOR-22  
T29N R1E SEC 34-35 LOT #8 PINE FOREST ESTATES SUB

HUBER PHILIP W & GERELLE P  
1215 TIMBER LN  
LEWISTON MI 49756

001-525-000-009-00 ----- 001-525-000-009-00 NO: 03508



CLASS: 402	PRE/MBT %	100	COUNTY ROADS	4.13	ALBERT ROADS	2.00	Tax	50.70
SCHOOL: 69030	TV	4,133	LIBRARY	2.47	ALBERT PARKS/CEM	2.06	W Admin	0.50
JOHANNESBURG-LE	AV	6,800	MCCOA	4.04	COP-ISD GENERAL	1.05	Due	51.20
M.CODE: SEV		6,800	MONT CO SHERIFF	4.13	COP-ISD SP ED	3.43	Intrst	
			MSU EXTENSION	1.03	COP-ISD EX SP ED	2.60	Total	
			ALBERT TWP OPER	2.69	F/A REAL,ALBERT FI	21.07		

PROP. ADDR: TIMBER LN  
MAP NUM: BOR-21  
T29N R1E SEC 34-35 LOT #9 PINE FOREST ESTATES SUB

HUBER PHILIP W & GERELLE P  
1215 TIMBER LN  
LEWISTON MI 49756

ALBERT TOWNSHIP  
Real & Personal Property  
Spec. Population: Ad Valorem+Special Acts

Parcel # Valuations Tax Heading Amount Tax Heading Amount --- Totals ---  
001-525-000-010-00 ----- 001-525-000-010-00 NO: 03509



CLASS: 401	PRE/MBT %	100	COUNTY ROADS	19.66	ALBERT ROADS	9.53	Tax	241.50
SCHOOL: 69030	TV	19,666	LIBRARY	11.79	ALBERT PARKS/CEM	9.83	W Admin	2.41
JOHANNESBURG-LE	AV	43,800	MCCOA	19.23	COP-ISD GENERAL	5.02	Due	243.91
M.CODE:	SEV	43,800	MONT CO SHERIFF	19.66	COP-ISD SP ED	16.34	Intrst	
			MSU EXTENSION	4.91	COP-ISD EX SP ED	12.40	Total	
			ALBERT TWP OPER	12.84	F/A REAL,ALBERT FI	100.29		

PROP. ADDR: 1225 TIMBER LN HIGGS CHARLES P & TAMMY A  
T29N R1E SEC 34-35 LOT 10 PINE FOREST ESTATES SUB 1225 TIMBER LANE  
LEWISTON MI 49756

001-525-000-011-00 ----- 001-525-000-011-00 NO: 03510



CLASS: 401	PRE/MBT %	100	COUNTY ROADS	33.36	ALBERT ROADS	16.16	Tax	409.74
SCHOOL: 69030	TV	33,363	LIBRARY	20.01	ALBERT PARKS/CEM	16.68	W Admin	4.09
JOHANNESBURG-LE	AV	57,400	MCCOA	32.63	COP-ISD GENERAL	8.51	Due	413.83
M.CODE:	SEV	57,400	MONT CO SHERIFF	33.36	COP-ISD SP ED	27.72	Intrst	
			MSU EXTENSION	8.34	COP-ISD EX SP ED	21.04	Total	
			ALBERT TWP OPER	21.78	F/A REAL,ALBERT FI	170.15		

PROP. ADDR: 1225 TIMBER LN HIGGS CHARLES P & TAMMY A  
T29N R1E SEC 34-35 LOT #11 PINE FOREST ESTATES SUB 1225 TIMBER LANE  
LEWISTON MI 49756

001-525-000-012-01 ----- 001-525-000-012-01 NO: 03511



CLASS: 401	PRE/MBT %	100	COUNTY ROADS	72.73	ALBERT ROADS	35.24	Tax	893.32
SCHOOL: 69030	TV	72,734	LIBRARY	43.64	ALBERT PARKS/CEM	36.36	W Admin	8.93
JOHANNESBURG-LE	AV	143,100	MCCOA	71.14	COP-ISD GENERAL	18.56	Due	902.25
M.CODE:	SEV	143,100	MONT CO SHERIFF	72.73	COP-ISD SP ED	60.43	Intrst	
			MSU EXTENSION	18.18	COP-ISD EX SP ED	45.88	Total	
			ALBERT TWP OPER	47.49	F/A REAL,ALBERT FI	370.94		

PROP. ADDR: 1215 TIMBER LN HUBER PHILIP W & GERELLE P  
T29N R1E SEC 34-35 LOTS 12-13 PINE FOREST ESTATES 1997 COMB 1215 TIMBER LANE  
W/012-00 & 013-00 LEWISTON MI 49756

001-525-000-014-00 ----- 001-525-000-014-00 NO: 03512



CLASS: 402	PRE/MBT %	0	COUNTY ROADS	11.80	ALBERT ROADS	5.71	Tax	144.91
SCHOOL: 69030	TV	11,800	LIBRARY	7.08	ALBERT PARKS/CEM	5.90	W Admin	1.44
JOHANNESBURG-LE	AV	11,800	MCCOA	11.54	COP-ISD GENERAL	3.01	Due	146.35
M.CODE:	SEV	11,800	MONT CO SHERIFF	11.80	COP-ISD SP ED	9.80	Intrst	
			MSU EXTENSION	2.95	COP-ISD EX SP ED	7.44	Total	
			ALBERT TWP OPER	7.70	F/A REAL,ALBERT FI	60.18		

PROP. ADDR: LAKE POINTE DR BZANY LLC  
T29N R1E SEC 34-35 LOT #14 PINE FOREST ESTATES SUB PO BOX 474  
KEEGO HARBOR MI 48320

ALBERT TOWNSHIP  
Real & Personal Property  
Spec. Population: Ad Valorem+Special Acts

Parcel # Valuations Tax Heading Amount Tax Heading Amount --- Totals ---  
001-525-000-015-00 ----- 001-525-000-015-00 NO: 03513



CLASS	PRE/MBT %	Tax Heading	Amount	Tax Heading	Amount		Totals
401	0	COUNTY ROADS	72.35	ALBERT ROADS	35.06	Tax	888.67
SCHOOL: 69030	TV 72,356	LIBRARY	43.41	ALBERT PARKS/CEM	36.17	W Admin	8.88
JOHANNESBURG-LE AV	138,700	MCCOA	70.77	COP-ISD GENERAL	18.47	Due	897.55
M.CODE: COREL SEV	138,700	MONT CO SHERIFF	72.35	COP-ISD SP ED	60.12	Intrst	
		MSU EXTENSION	18.08	COP-ISD EX SP ED	45.64	Total	
		ALBERT TWP OPER	47.24	F/A REAL,ALBERT FI	369.01		

PROP. ADDR: 1020 LAKE POINTE DR  
T29N R1E SEC 34-35 LOT #15 PINE FOREST ESTATES SUB

BUNN MARTIN & CAROLYN TRUST  
1020 LAKE POINTE DR  
LEWISTON MI 49756

001-525-000-016-00 ----- 001-525-000-016-00 NO: 03514



CLASS	PRE/MBT %	Tax Heading	Amount	Tax Heading	Amount		Totals
402	0	COUNTY ROADS	9.07	ALBERT ROADS	4.39	Tax	111.36
SCHOOL: 69030	TV 9,070	LIBRARY	5.44	ALBERT PARKS/CEM	4.53	W Admin	1.11
JOHANNESBURG-LE AV	9,900	MCCOA	8.87	COP-ISD GENERAL	2.31	Due	112.47
M.CODE: SEV	9,900	MONT CO SHERIFF	9.07	COP-ISD SP ED	7.53	Intrst	
		MSU EXTENSION	2.26	COP-ISD EX SP ED	5.72	Total	
		ALBERT TWP OPER	5.92	F/A REAL,ALBERT FI	46.25		

PROP. ADDR: LAKE POINTE DR  
T29N R1E SEC 34-35 LOT 16 PINE FOREST ESTATES SUB

DEPLANCHE ROSE M  
C/O CRAIG-DEPLANCHE ROSE MARIE  
1091 LAKE POINTE DR  
LEWISTON MI 49756

001-525-000-017-00 ----- 001-525-000-017-00 NO: 03515



CLASS	PRE/MBT %	Tax Heading	Amount	Tax Heading	Amount		Totals
401	0	COUNTY ROADS	78.30	ALBERT ROADS	37.94	Tax	961.70
SCHOOL: 69030	TV 78,300	LIBRARY	46.98	ALBERT PARKS/CEM	39.15	W Admin	9.61
JOHANNESBURG-LE AV	206,600	MCCOA	76.59	COP-ISD GENERAL	19.98	Due	971.31
M.CODE: SEV	206,600	MONT CO SHERIFF	78.30	COP-ISD SP ED	65.05	Intrst	
		MSU EXTENSION	19.57	COP-ISD EX SP ED	49.39	Total	
		ALBERT TWP OPER	51.12	F/A REAL,ALBERT FI	399.33		

PROP. ADDR: 1120 LAKE POINTE DR  
T29N R1E SEC 34-35 LOT 17 PINE FOREST ESTATES SUB

DEPLANCHE ROSE M  
C/O CRAIG-DEPLANCHE ROSE MARIE  
1091 LAKE POINTE DRIVE  
LEWISTON MI 49756

ALBERT TOWNSHIP  
Real & Personal Property  
Spec. Population: Ad Valorem+Special Acts

Parcel # Valuations Tax Heading Amount Tax Heading Amount --- Totals ---  
001-525-000-018-00 ----- 001-525-000-018-00 NO: 03516



CLASS: 401	PRE/MBT %	100	COUNTY ROADS	193.83	ALBERT ROADS	93.93	Tax	2,380.75
SCHOOL: 69030	TV	193,830	LIBRARY	116.29	ALBERT PARKS/CEM	96.91	W Admin	23.80
JOHANNESBURG-LE	AV	268,500	MCCOA	189.60	COP-ISD GENERAL	49.48	Due	2,404.55
M.CODE: COREL	SEV	268,500	MONT CO SHERIFF	193.83	COP-ISD SP ED	161.05	Intrst	
			MSU EXTENSION	48.45	COP-ISD EX SP ED	122.28	Total	
			ALBERT TWP OPER	126.57	F/A REAL,ALBERT FI	988.53		

PROP. ADDR: 1090 LAKE POINTE DR SCOTT ANGELA  
T29N R1E SEC 34-35 LOT #18 PINE FOREST ESTATES SUB 1090 LAKE POINTE DR  
LEWISTON MI 49756

001-525-000-019-00 ----- 001-525-000-019-00 NO: 03517



CLASS: 401	PRE/MBT %	100	COUNTY ROADS	100.28	ALBERT ROADS	48.59	Tax	1,231.73
SCHOOL: 69030	TV	100,285	LIBRARY	60.17	ALBERT PARKS/CEM	50.14	W Admin	12.31
JOHANNESBURG-LE	AV	226,700	MCCOA	98.09	COP-ISD GENERAL	25.60	Due	1,244.04
M.CODE:	SEV	226,700	MONT CO SHERIFF	100.28	COP-ISD SP ED	83.32	Intrst	
			MSU EXTENSION	25.07	COP-ISD EX SP ED	63.26	Total	
			ALBERT TWP OPER	65.48	F/A REAL,ALBERT FI	511.45		

PROP. ADDR: 1091 LAKE POINTE DR CRAIG WILLIAM L TRUST  
T29N R1E SEC 34-35 LOT #19 PINE FOREST ESTATES SUB 1091 LAKE POINTE DR  
LEWISTON MI 49756

001-525-000-020-00 ----- 001-525-000-020-00 NO: 03518



CLASS: 401	PRE/MBT %	100	COUNTY ROADS	73.74	ALBERT ROADS	35.73	Tax	905.73
SCHOOL: 69030	TV	73,744	LIBRARY	44.24	ALBERT PARKS/CEM	36.87	W Admin	9.05
JOHANNESBURG-LE	AV	156,600	MCCOA	72.13	COP-ISD GENERAL	18.82	Due	914.78
M.CODE:	SEV	156,600	MONT CO SHERIFF	73.74	COP-ISD SP ED	61.27	Intrst	
			MSU EXTENSION	18.43	COP-ISD EX SP ED	46.52	Total	
			ALBERT TWP OPER	48.15	F/A REAL,ALBERT FI	376.09		

PROP. ADDR: 1123 LAKE POINTE DR DYJAK KATHLEEN  
T29N R1E SEC 34-35 LOT 20 PINE FOREST ESTATES SUB 1123 LAKE POINTE DR  
LEWISTON MI 49756

001-525-000-021-00 ----- 001-525-000-021-00 NO: 03519



CLASS: 402	PRE/MBT %	0	COUNTY ROADS	13.23	ALBERT ROADS	6.41	Tax	162.45
SCHOOL: 69030	TV	13,230	LIBRARY	7.93	ALBERT PARKS/CEM	6.61	W Admin	1.62
JOHANNESBURG-LE	AV	41,700	MCCOA	12.94	COP-ISD GENERAL	3.37	Due	164.07
M.CODE:	SEV	41,700	MONT CO SHERIFF	13.23	COP-ISD SP ED	10.99	Intrst	
			MSU EXTENSION	3.30	COP-ISD EX SP ED	8.34	Total	
			ALBERT TWP OPER	8.63	F/A REAL,ALBERT FI	67.47		

PROP. ADDR: DYJAK KATHLEEN  
T29N R1E SEC 34-35 LOT 21 PINE FOREST ESTATES SUB 1123 LAKE POINTE DR  
LEWISTON MI 49756



ALBERT TOWNSHIP  
Real & Personal Property  
Spec. Population: Ad Valorem+Special Acts

Parcel # Valuations Tax Heading Amount Tax Heading Amount --- Totals ---  
001-525-000-022-00 ----- 001-525-000-022-00 NO: 03520



CLASS: 401	PRE/MBT %	0	COUNTY ROADS	84.39	ALBERT ROADS	40.89	Tax	1,036.54
SCHOOL: 69030	TV	84,395	LIBRARY	50.63	ALBERT PARKS/CEM	42.19	W Admin	10.36
JOHANNESBURG-LE	AV	166,300	MCCOA	82.55	COP-ISD GENERAL	21.54	Due	1,046.90
M.CODE: SEV		166,300	MONT CO SHERIFF	84.39	COP-ISD SP ED	70.12	Intrst	
			MSU EXTENSION	21.09	COP-ISD EX SP ED	53.24	Total	
			ALBERT TWP OPER	55.10	F/A REAL,ALBERT FI	430.41		

PROP. ADDR: 1151 LAKE POINTE DR  
T29N R1E SEC 34-35 LOT 22 PINE FOREST ESTATES SUB

TAFIA PROPERTIES INC  
8296 HUNTINGTON RD  
HUNTINGTON WOODS MI 48070

001-525-000-023-00 ----- 001-525-000-023-00 NO: 03521



CLASS: 401	PRE/MBT %	0	COUNTY ROADS	111.46	ALBERT ROADS	54.01	Tax	1,369.04
SCHOOL: 69030	TV	111,463	LIBRARY	66.87	ALBERT PARKS/CEM	55.73	W Admin	13.69
JOHANNESBURG-LE	AV	236,900	MCCOA	109.03	COP-ISD GENERAL	28.45	Due	1,382.73
M.CODE: SEV		236,900	MONT CO SHERIFF	111.46	COP-ISD SP ED	92.61	Intrst	
			MSU EXTENSION	27.86	COP-ISD EX SP ED	70.32	Total	
			ALBERT TWP OPER	72.78	F/A REAL,ALBERT FI	568.46		

PROP. ADDR: 5055 BRIAR CLIFF DR  
T29N R1E SEC 34-35 LOT 23 PINE FOREST ESTATES SUB

TAFIA PROPERTIES INC  
8296 HUNTINGTON RD  
HUNTINGTON WOODS MI 48070

001-525-000-024-00 -----Winter PRE, ORIG PRE/MBT: 0----- 001-525-000-024-00 NO: 03522




CLASS: 401	PRE/MBT %	100	COUNTY ROADS	97.65	ALBERT ROADS	47.32	Tax	1,199.44
SCHOOL: 69030	TV	97,655	LIBRARY	58.59	ALBERT PARKS/CEM	48.82	W Admin	11.99
JOHANNESBURG-LE	AV	212,300	MCCOA	95.52	COP-ISD GENERAL	24.93	Due	1,211.43
M.CODE: COREL	SEV	212,300	MONT CO SHERIFF	97.65	COP-ISD SP ED	81.14	Intrst	
			MSU EXTENSION	24.41	COP-ISD EX SP ED	61.61	Total	
			ALBERT TWP OPER	63.76	F/A REAL,ALBERT FI	498.04		

PROP. ADDR: 5065 BRIAR CLIFF DR  
T 29N R1E SEC 34-35 LOT 24 PINE FOREST ESTATES SUB

BORNHARDT GREGORY D & SHERRY H/W  
5065 BRIAR CLIFF DR  
LEWISTON MI 49756

001-525-000-025-00 ----- 001-525-000-025-00 NO: 03523



CLASS: 402	PRE/MBT %	100	COUNTY ROADS	12.81	ALBERT ROADS	6.20	Tax	157.31
SCHOOL: 69030	TV	12,810	LIBRARY	7.68	ALBERT PARKS/CEM	6.40	W Admin	1.57
JOHANNESBURG-LE	AV	40,300	MCCOA	12.53	COP-ISD GENERAL	3.27	Due	158.88
M.CODE: COREL	SEV	40,300	MONT CO SHERIFF	12.81	COP-ISD SP ED	10.64	Intrst	
			MSU EXTENSION	3.20	COP-ISD EX SP ED	8.08	Total	
			ALBERT TWP OPER	8.36	F/A REAL,ALBERT FI	65.33		

PROP. ADDR:  
T29N R1E SEC 34-35 LOT 25 PINE FOREST ESTATES SUB

BORNHARDT GREGORY D & SHERRY H/W  
5065 BRIAR CLIFF DR  
LEWISTON MI 49756

ALBERT TOWNSHIP  
Real & Personal Property  
Spec. Population: Ad Valorem+Special Acts

Parcel # Valuations Tax Heading Amount Tax Heading Amount --- Totals ---  
001-525-000-026-00 ----- 001-525-000-026-00 NO: 03524



CLASS: 401	PRE/MBT %	100	COUNTY ROADS	57.39	ALBERT ROADS	27.81	Tax	704.95
SCHOOL: 69030	TV	57,399	LIBRARY	34.43	ALBERT PARKS/CEM	28.69	W Admin	7.04
JOHANNESBURG-LE	AV	91,400	MCCOA	56.14	COP-ISD GENERAL	14.65	Due	711.99
M.CODE: COREL	SEV	91,400	MONT CO SHERIFF	57.39	COP-ISD SP ED	47.69	Intrst	
			MSU EXTENSION	14.34	COP-ISD EX SP ED	36.21	Total	
			ALBERT TWP OPER	37.48	F/A REAL,ALBERT FI	292.73		

PROP. ADDR: 5090 BRIAR CLIFF DR HEIDMAN MISTY R  
T29N R1E SEC 34-35 LOT 26 PINE FOREST ESTATES SUB 5090 BRIAR CLIFF DR  
LEWISTON MI 49756

001-525-000-027-00 ----- 001-525-000-027-00 NO: 03525



CLASS: 402	PRE/MBT %	100	COUNTY ROADS	3.35	ALBERT ROADS	1.62	Tax	41.16
SCHOOL: 69030	TV	3,357	LIBRARY	2.01	ALBERT PARKS/CEM	1.67	W Admin	0.41
JOHANNESBURG-LE	AV	6,800	MCCOA	3.28	COP-ISD GENERAL	0.85	Due	41.57
M.CODE:	SEV	6,800	MONT CO SHERIFF	3.35	COP-ISD SP ED	2.78	Intrst	
			MSU EXTENSION	0.83	COP-ISD EX SP ED	2.11	Total	
			ALBERT TWP OPER	2.19	F/A REAL,ALBERT FI	17.12		

PROP. ADDR: SMITH GERALD B & MAUREEN E  
T29N R1E SEC 34-35 LOT 27 PINE FOREST ESTATES SUB P O BOX 372  
LEWISTON MI 49756

001-525-000-028-00 ----- 001-525-000-028-00 NO: 03526



CLASS: 402	PRE/MBT %	100	COUNTY ROADS	3.35	ALBERT ROADS	1.62	Tax	41.16
SCHOOL: 69030	TV	3,357	LIBRARY	2.01	ALBERT PARKS/CEM	1.67	W Admin	0.41
JOHANNESBURG-LE	AV	6,800	MCCOA	3.28	COP-ISD GENERAL	0.85	Due	41.57
M.CODE:	SEV	6,800	MONT CO SHERIFF	3.35	COP-ISD SP ED	2.78	Intrst	
			MSU EXTENSION	0.83	COP-ISD EX SP ED	2.11	Total	
			ALBERT TWP OPER	2.19	F/A REAL,ALBERT FI	17.12		

PROP. ADDR: SMITH GERALD B & MAUREEN E  
T29N R1E SEC 34-35 LOT 28 PINE FOREST ESTATES SUB P O BOX 372  
LEWISTON MI 49756

001-525-000-030-01 ----- 001-525-000-030-01 NO: 03527



CLASS: 401	PRE/MBT %	100	COUNTY ROADS	74.48	ALBERT ROADS	36.09	Tax	914.80
SCHOOL: 69030	TV	74,482	LIBRARY	44.68	ALBERT PARKS/CEM	37.24	W Admin	9.14
JOHANNESBURG-LE	AV	120,700	MCCOA	72.85	COP-ISD GENERAL	19.01	Due	923.94
M.CODE:	SEV	120,700	MONT CO SHERIFF	74.48	COP-ISD SP ED	61.88	Intrst	
			MSU EXTENSION	18.62	COP-ISD EX SP ED	46.99	Total	
			ALBERT TWP OPER	48.63	F/A REAL,ALBERT FI	379.85		

PROP. ADDR: 1338 PINE POINT DR MARSEE GREGORY D SR & DENISE  
T29N R1E SEC 34-35 LOT 29, 30, & 31 PINE FOREST ESTATES SUB 22860 HURON RIVER DR  
ROCKWOOD MI 48173

ALBERT TOWNSHIP  
Real & Personal Property  
Spec. Population: Ad Valorem+Special Acts

Parcel # Valuations Tax Heading Amount Tax Heading Amount --- Totals ---  
001-525-000-032-00 ----- 001-525-000-032-00 NO: 03528



CLASS: 402	PRE/MBT %	100	COUNTY ROADS	9.30	ALBERT ROADS	4.50	Tax	114.19
SCHOOL: 69030	TV	9,300	LIBRARY	5.58	ALBERT PARKS/CEM	4.65	W Admin	1.14
JOHANNESBURG-LE	AV	9,300	MCCOA	9.09	COP-ISD GENERAL	2.37	Due	115.33
M.CODE: SEV		9,300	MONT CO SHERIFF	9.30	COP-ISD SP ED	7.72	Intrst	
			MSU EXTENSION	2.32	COP-ISD EX SP ED	5.86	Total	
			ALBERT TWP OPER	6.07	F/A REAL,ALBERT FI	47.43		

PROP. ADDR: MARSEE GREGORY D SR & DENISE  
T29N R1E SEC 34-35 LOT 32 PINE FOREST ESTATES SUB 22860 HURON RIVER DR  
ROCKWOOD MI 48173

001-525-000-033-00 ----- 001-525-000-033-00 NO: 03529



CLASS: 401	PRE/MBT %	0	COUNTY ROADS	31.54	ALBERT ROADS	15.28	Tax	387.41
SCHOOL: 69030	TV	31,546	LIBRARY	18.92	ALBERT PARKS/CEM	15.77	W Admin	3.87
JOHANNESBURG-LE	AV	47,500	MCCOA	30.85	COP-ISD GENERAL	8.05	Due	391.28
M.CODE: CAPIT	SEV	47,500	MONT CO SHERIFF	31.54	COP-ISD SP ED	26.21	Intrst	
			MSU EXTENSION	7.88	COP-ISD EX SP ED	19.90	Total	
			ALBERT TWP OPER	20.59	F/A REAL,ALBERT FI	160.88		

PROP. ADDR: 1279 TIMBER LN KLINE LINDA & DONALD SR  
T29N R1E SEC 34-35 LOT 33 PINE FOREST ESTATES SUB 1279 TIMBER LN  
LEWISTON MI 49756

001-525-000-034-00 ----- 001-525-000-034-00 NO: 03530



CLASS: 401	PRE/MBT %	100	COUNTY ROADS	62.10	ALBERT ROADS	30.09	Tax	762.76
SCHOOL: 69030	TV	62,102	LIBRARY	37.26	ALBERT PARKS/CEM	31.05	W Admin	7.62
JOHANNESBURG-LE	AV	113,500	MCCOA	60.74	COP-ISD GENERAL	15.85	Due	770.38
M.CODE: COREL	SEV	113,500	MONT CO SHERIFF	62.10	COP-ISD SP ED	51.60	Intrst	
			MSU EXTENSION	15.52	COP-ISD EX SP ED	39.18	Total	
			ALBERT TWP OPER	40.55	F/A REAL,ALBERT FI	316.72		

PROP. ADDR: 1175 LAKE POINTE DR CRANE CHARLES S & JESSICA  
T29N R1E SEC 34-35 LOT 34 PINE FOREST ESTATES SUB 1175 LAKE POINTE DR  
LEWISTON MI 49756

001-525-000-035-00 ----- 001-525-000-035-00 NO: 03531



CLASS: 402	PRE/MBT %	0	COUNTY ROADS	3.35	ALBERT ROADS	1.62	Tax	41.16
SCHOOL: 69030	TV	3,357	LIBRARY	2.01	ALBERT PARKS/CEM	1.67	W Admin	0.41
JOHANNESBURG-LE	AV	6,900	MCCOA	3.28	COP-ISD GENERAL	0.85	Due	41.57
M.CODE: SEV		6,900	MONT CO SHERIFF	3.35	COP-ISD SP ED	2.78	Intrst	
			MSU EXTENSION	0.83	COP-ISD EX SP ED	2.11	Total	
			ALBERT TWP OPER	2.19	F/A REAL,ALBERT FI	17.12		

PROP. ADDR: TAFIA PROPERTIES INC  
T29N R1E SEC 34-35 LOT 35 PINE FOREST ESTATES SUB 8296 HUNTINGTON RD  
HUNTINGTON WOODS MI 48070

ALBERT TOWNSHIP  
Real & Personal Property  
Spec. Population: Ad Valorem+Special Acts

Parcel # Valuations Tax Heading Amount Tax Heading Amount --- Totals ---  
001-525-000-036-00 ----- 001-525-000-036-00 NO: 03532



CLASS	PRE/MBT %	Valuations	Tax Heading	Amount	Tax Heading	Amount		Totals
401	100	94,710	COUNTY ROADS	94.71	ALBERT ROADS	45.89	Tax	1,163.26
69030	TV	94,710	LIBRARY	56.82	ALBERT PARKS/CEM	47.35	W Admin	11.63
JOHANNESBURG-LE AV		100,000	MCCOA	92.64	COP-ISD GENERAL	24.17	Due	1,174.89
M.CODE: CAPIT SEV		100,000	MONT CO SHERIFF	94.71	COP-ISD SP ED	78.69	Intrst	
			MSU EXTENSION	23.67	COP-ISD EX SP ED	59.75	Total	
			ALBERT TWP OPER	61.84	F/A REAL,ALBERT FI	483.02		

PROP. ADDR: 5070 BRIAR CLIFF DR  
T29N R1E SEC 34-35 LOT 36 PINE FOREST ESTATES SUB

ELLIS WHITNEY &  
MIKOLAJCZAK FRANK  
5070 BRIAR CLIFF DR  
LEWISTON MI 49756

001-525-000-037-00 ----- 001-525-000-037-00 NO: 03533



CLASS	PRE/MBT %	Valuations	Tax Heading	Amount	Tax Heading	Amount		Totals
402	100	6,800	COUNTY ROADS	6.80	ALBERT ROADS	3.29	Tax	83.51
69030	TV	6,800	LIBRARY	4.08	ALBERT PARKS/CEM	3.40	W Admin	0.83
JOHANNESBURG-LE AV		6,800	MCCOA	6.65	COP-ISD GENERAL	1.73	Due	84.34
M.CODE: CAPIT SEV		6,800	MONT CO SHERIFF	6.80	COP-ISD SP ED	5.65	Intrst	
			MSU EXTENSION	1.70	COP-ISD EX SP ED	4.29	Total	
			ALBERT TWP OPER	4.44	F/A REAL,ALBERT FI	34.68		

PROP. ADDR: BRIAR CLIFF DR  
T29N R1E SEC 34-35 LOT 37 PINE FOREST ESTATES SUB

ELLIS WHITNEY &  
MIKOLAJCZAK FRANK  
5070 BRIAR CLIFF DR  
LEWISTON MI 49756

001-525-000-038-00 ----- 001-525-000-038-00 NO: 03534



CLASS	PRE/MBT %	Valuations	Tax Heading	Amount	Tax Heading	Amount		Totals
402	100	3,357	COUNTY ROADS	3.35	ALBERT ROADS	1.62	Tax	41.16
69030	TV	3,357	LIBRARY	2.01	ALBERT PARKS/CEM	1.67	W Admin	0.41
JOHANNESBURG-LE AV		6,800	MCCOA	3.28	COP-ISD GENERAL	0.85	Due	41.57
M.CODE: SEV		6,800	MONT CO SHERIFF	3.35	COP-ISD SP ED	2.78	Intrst	
			MSU EXTENSION	0.83	COP-ISD EX SP ED	2.11	Total	
			ALBERT TWP OPER	2.19	F/A REAL,ALBERT FI	17.12		

PROP. ADDR:  
T29N R1E SEC 34-35 LOT 38 PINE FOREST ESTATES SUB

SMITH GERALD B & MAUREEN E  
PO BOX 372  
LEWISTON MI 49756

ALBERT TOWNSHIP  
Real & Personal Property  
Spec. Population: Ad Valorem+Special Acts

Parcel # Valuations Tax Heading Amount Tax Heading Amount --- Totals ---  
001-525-000-039-00 ----- 001-525-000-039-00 NO: 03535



CLASS: 401	PRE/MBT %	0	COUNTY ROADS	93.84	ALBERT ROADS	45.47	Tax	1,152.60
SCHOOL: 69030	TV	93,842	LIBRARY	56.30	ALBERT PARKS/CEM	46.92	W Admin	11.52
JOHANNESBURG-LE	AV	150,800	MCCOA	91.79	COP-ISD GENERAL	23.95	Due	1,164.12
M.CODE: SEV	150,800	MONT CO SHERIFF	93.84	COP-ISD SP ED	77.97	Intrst		
		MSU EXTENSION	23.46	COP-ISD EX SP ED	59.20	Total		
		ALBERT TWP OPER	61.27	F/A REAL,ALBERT FI	478.59			

PROP. ADDR: 5085 BRIAR CLIFF DR  
T29N R1E SEC 34-35 LOT 39 PINE FOREST ESTATES SUB

CELESKI ANDREW G & ROBIN  
5568 WILD IRIS LN  
HASLETT MI 48840

001-525-000-040-00 ----- 001-525-000-040-00 NO: 03536



CLASS: 401	PRE/MBT %	100	COUNTY ROADS	45.15	ALBERT ROADS	21.88	Tax	554.58
SCHOOL: 69030	TV	45,156	LIBRARY	27.09	ALBERT PARKS/CEM	22.57	W Admin	5.54
JOHANNESBURG-LE	AV	76,000	MCCOA	44.17	COP-ISD GENERAL	11.52	Due	560.12
M.CODE: SEV	76,000	MONT CO SHERIFF	45.15	COP-ISD SP ED	37.52	Intrst		
		MSU EXTENSION	11.28	COP-ISD EX SP ED	28.48	Total		
		ALBERT TWP OPER	29.48	F/A REAL,ALBERT FI	230.29			

PROP. ADDR: 5231 WOLF LAKE RD  
T29N R1E SEC 35 LOT 40 PINE FOREST ESTATES #2

KING KENNETH W & KAREN M  
5231 WOLF LAKE RD  
LEWISTON MI 49756

001-525-000-041-00 -----Assessor, ORIG PRE/MBT: 0----- 001-525-000-041-00 NO: 03537



CLASS: 401	PRE/MBT %	100	COUNTY ROADS	58.43	ALBERT ROADS	28.31	Tax	717.71
SCHOOL: 69030	TV	58,438	LIBRARY	35.06	ALBERT PARKS/CEM	29.21	W Admin	7.17
JOHANNESBURG-LE	AV	107,000	MCCOA	57.16	COP-ISD GENERAL	14.91	Due	724.88
M.CODE: SEV	107,000	MONT CO SHERIFF	58.43	COP-ISD SP ED	48.55	Intrst		
		MSU EXTENSION	14.60	COP-ISD EX SP ED	36.86	Total		
		ALBERT TWP OPER	38.16	F/A REAL,ALBERT FI	298.03			

PROP. ADDR: 5211 WOLF LAKE RD  
Default Legal Description

HARBON ALICE T L/E  
5211 WOLF LAKE ROAD  
LEWISTON MI 49756

001-525-000-042-00 ----- 001-525-000-042-00 NO: 03538



CLASS: 401	PRE/MBT %	100	COUNTY ROADS	51.08	ALBERT ROADS	24.75	Tax	627.46
SCHOOL: 69030	TV	51,089	LIBRARY	30.65	ALBERT PARKS/CEM	25.54	W Admin	6.27
JOHANNESBURG-LE	AV	76,700	MCCOA	49.97	COP-ISD GENERAL	13.04	Due	633.73
M.CODE: COREL	SEV	76,700	MONT CO SHERIFF	51.08	COP-ISD SP ED	42.44	Intrst	
		MSU EXTENSION	12.77	COP-ISD EX SP ED	32.23	Total		
		ALBERT TWP OPER	33.36	F/A REAL,ALBERT FI	260.55			

PROP. ADDR: 5165 WOLF LAKE RD  
T29N R1E SEC 35 LOT 42 PINE FOREST ESTATES #2

FRANTZ ARTHUR L  
5165 WOLF LAKE ROAD  
LEWISTON MI 49756

ALBERT TOWNSHIP  
Real & Personal Property  
Spec. Population: Ad Valorem+Special Acts

Parcel # Valuations Tax Heading Amount Tax Heading Amount --- Totals ---  
001-525-000-043-00 ----- 001-525-000-043-00 NO: 03539



CLASS	PRE/MBT %	Valuations	Tax Heading	Amount	Tax Heading	Amount		Totals
401	0		COUNTY ROADS	22.60	ALBERT ROADS	10.95	Tax	277.55
SCHOOL: 69030	TV	22,600	LIBRARY	13.56	ALBERT PARKS/CEM	11.30	W Admin	2.77
JOHANNESBURG-LE	AV	22,600	MCCOA	22.10	COP-ISD GENERAL	5.76	Due	280.32
M.CODE: SEV		22,600	MONT CO SHERIFF	22.60	COP-ISD SP ED	18.77	Intrst	
			MSU EXTENSION	5.65	COP-ISD EX SP ED	14.25	Total	
			ALBERT TWP OPER	14.75	F/A REAL,ALBERT FI	115.26		

PROP. ADDR: 5119 WOLF LAKE RD SETMIRE DUSTIN  
T29N R1E SEC 35 N 150 FT OF LOT 43 PINE FOREST ESTATES # 2 3222 COUNTY RD K  
SWANTON OH 43558

001-525-000-044-00 ----- 001-525-000-044-00 NO: 03540



CLASS	PRE/MBT %	Valuations	Tax Heading	Amount	Tax Heading	Amount		Totals
402	0		COUNTY ROADS	14.00	ALBERT ROADS	6.78	Tax	171.94
SCHOOL: 69030	TV	14,000	LIBRARY	8.40	ALBERT PARKS/CEM	7.00	W Admin	1.71
JOHANNESBURG-LE	AV	14,000	MCCOA	13.69	COP-ISD GENERAL	3.57	Due	173.65
M.CODE: SEV		14,000	MONT CO SHERIFF	14.00	COP-ISD SP ED	11.63	Intrst	
			MSU EXTENSION	3.50	COP-ISD EX SP ED	8.83	Total	
			ALBERT TWP OPER	9.14	F/A REAL,ALBERT FI	71.40		

PROP. ADDR: 1437 PINE POINT DR MURPHY PATRICK A & GAYLE  
T29N R1E SEC 35 LOT 44 PINE FOREST ESTATES SUB #2 32144 AVONDALE ST  
WESTLAND MI 48186

001-525-000-045-00 ----- 001-525-000-045-00 NO: 03541



CLASS	PRE/MBT %	Valuations	Tax Heading	Amount	Tax Heading	Amount		Totals
401	0		COUNTY ROADS	76.84	ALBERT ROADS	37.23	Tax	943.80
SCHOOL: 69030	TV	76,844	LIBRARY	46.10	ALBERT PARKS/CEM	38.42	W Admin	9.43
JOHANNESBURG-LE	AV	86,800	MCCOA	75.16	COP-ISD GENERAL	19.61	Due	953.23
M.CODE: SEV		86,800	MONT CO SHERIFF	76.84	COP-ISD SP ED	63.84	Intrst	
			MSU EXTENSION	19.21	COP-ISD EX SP ED	48.48	Total	
			ALBERT TWP OPER	50.17	F/A REAL,ALBERT FI	391.90		

PROP. ADDR: 1365 PINE POINT DR MACDONALD DERRY & KAREN H/W  
T29N R1E SEC 35 LOT 45 PINE FOREST ESTATES #2 ALSO S 117 FT OF 2685 FLEMING RD  
LOT 43 LEWISTON MI 49756

001-525-000-046-00 ----- 001-525-000-046-00 NO: 03542



CLASS	PRE/MBT %	Valuations	Tax Heading	Amount	Tax Heading	Amount		Totals
401	100		COUNTY ROADS	130.61	ALBERT ROADS	63.29	Tax	1,604.31
SCHOOL: 69030	TV	130,618	LIBRARY	78.37	ALBERT PARKS/CEM	65.30	W Admin	16.04
JOHANNESBURG-LE	AV	176,500	MCCOA	127.77	COP-ISD GENERAL	33.34	Due	1,620.35
M.CODE: SEV		176,500	MONT CO SHERIFF	130.61	COP-ISD SP ED	108.53	Intrst	
			MSU EXTENSION	32.65	COP-ISD EX SP ED	82.40	Total	
			ALBERT TWP OPER	85.29	F/A REAL,ALBERT FI	666.15		

PROP. ADDR: 1345 PINE POINT DR SMITH GERALD B & MAUREEN E  
T29N R1E SEC 35 LOT 46 PINE FOREST ESTATES #2 PO BOX 372  
LEWISTON MI 49756

ALBERT TOWNSHIP  
Real & Personal Property  
Spec. Population: Ad Valorem+Special Acts

Parcel # Valuations Tax Heading Amount Tax Heading Amount --- Totals ---  
001-525-000-047-00 ----- 001-525-000-047-00 NO: 03543



CLASS	PRE/MBT %	Tax Heading	Amount	Tax Heading	Amount		Totals
401	0	COUNTY ROADS	55.06	ALBERT ROADS	26.68	Tax	676.30
SCHOOL: 69030	TV 55,066	LIBRARY	33.03	ALBERT PARKS/CEM	27.53	W Admin	6.76
JOHANNESBURG-LE	AV 84,000	MCCOA	53.86	COP-ISD GENERAL	14.05	Due	683.06
M.CODE: SEV	84,000	MONT CO SHERIFF	55.06	COP-ISD SP ED	45.75	Intrst	
		MSU EXTENSION	13.76	COP-ISD EX SP ED	34.74	Total	
		ALBERT TWP OPER	35.95	F/A REAL,ALBERT FI	280.83		

PROP. ADDR: 1333 PINE POINT DR KORNELL CHARLENE J TRUST  
T29N R1E SEC 35 LOT 47 PINE FOREST ESTATE #2 32 BUNKER CIRCLE  
ROTONDA WEST FL 33947

001-525-000-048-00 ----- 001-525-000-048-00 NO: 03544



CLASS	PRE/MBT %	Tax Heading	Amount	Tax Heading	Amount		Totals
401	100	COUNTY ROADS	100.31	ALBERT ROADS	48.61	Tax	1,232.05
SCHOOL: 69030	TV 100,311	LIBRARY	60.18	ALBERT PARKS/CEM	50.15	W Admin	12.32
JOHANNESBURG-LE	AV 151,900	MCCOA	98.12	COP-ISD GENERAL	25.60	Due	1,244.37
M.CODE: SEV	151,900	MONT CO SHERIFF	100.31	COP-ISD SP ED	83.34	Intrst	
		MSU EXTENSION	25.07	COP-ISD EX SP ED	63.28	Total	
		ALBERT TWP OPER	65.50	F/A REAL,ALBERT FI	511.58		

PROP. ADDR: 1329 PINE POINT DR DEVOS ROBERT E JR & AMY L  
T29N R1E SEC 35 LOT 48 PINE FOREST ESTATES #2 1329 PINE POINTE DR  
LEWISTON MI 49756

001-525-000-049-00 ----- 001-525-000-049-00 NO: 03545



CLASS	PRE/MBT %	Tax Heading	Amount	Tax Heading	Amount		Totals
401	100	COUNTY ROADS	93.38	ALBERT ROADS	45.25	Tax	1,147.01
SCHOOL: 69030	TV 93,388	LIBRARY	56.03	ALBERT PARKS/CEM	46.69	W Admin	11.47
JOHANNESBURG-LE	AV 119,100	MCCOA	91.35	COP-ISD GENERAL	23.84	Due	1,158.48
M.CODE: COREL	SEV 119,100	MONT CO SHERIFF	93.38	COP-ISD SP ED	77.59	Intrst	
		MSU EXTENSION	23.34	COP-ISD EX SP ED	58.91	Total	
		ALBERT TWP OPER	60.98	F/A REAL,ALBERT FI	476.27		

PROP. ADDR: 1301 PINE POINTE DR PICKETT SEAN P  
T29N R1E SEC 35 LOT 49 PINE FOREST ESTATES #2 1301 PINE POINTE DR  
LEWISTON MI 49756

ALBERT TOWNSHIP  
Real & Personal Property  
Spec. Population: Ad Valorem+Special Acts

Parcel # Valuations Tax Heading Amount Tax Heading Amount --- Totals ---  
001-530-000-001-00 ----- 001-530-000-001-00 NO: 03546



CLASS: 401	PRE/MBT %	100	COUNTY ROADS	69.19	ALBERT ROADS	33.52	Tax	849.80
SCHOOL: 69030	TV	69,190	LIBRARY	41.51	ALBERT PARKS/CEM	34.59	W Admin	8.49
JOHANNESBURG-LE	AV	133,400	MCCOA	67.68	COP-ISD GENERAL	17.66	Due	858.29
M.CODE:	SEV	133,400	MONT CO SHERIFF	69.19	COP-ISD SP ED	57.48	Intrst	
			MSU EXTENSION	17.29	COP-ISD EX SP ED	43.65	Total	
			ALBERT TWP OPER	45.18	F/A REAL,ALBERT FI	352.86		

PROP. ADDR: 1421 WOODLAND DR CAMPBELL KEVIN D & JENNIFER M  
T29N R1E SEC 35 LOT 1 PINE POINT VIEW SUB EXC BEG AT SELY COR 1421 WOODLAND DR  
OF LOT 1 TH S 79DEG 53MIN 24SEC W 50 FT N 19DEG 36 SEC W LEWISTON MI 49756  
345.53 FT TH N 38 DEG 56MIN E 129.72 FT TO NELY COR LOT 1 TH  
ALONG BDY OF PLAT S 11DEG 30MIN 36SEC E 421.65 FT TO POB

001-530-000-001-01 ----- 001-530-000-001-01 NO: 03547



CLASS: 401	PRE/MBT %	100	COUNTY ROADS	70.42	ALBERT ROADS	34.12	Tax	864.98
SCHOOL: 69030	TV	70,427	LIBRARY	42.25	ALBERT PARKS/CEM	35.21	W Admin	8.64
JOHANNESBURG-LE	AV	157,200	MCCOA	68.89	COP-ISD GENERAL	17.98	Due	873.62
M.CODE:	SEV	157,200	MONT CO SHERIFF	70.42	COP-ISD SP ED	58.51	Intrst	
			MSU EXTENSION	17.60	COP-ISD EX SP ED	44.43	Total	
			ALBERT TWP OPER	45.98	F/A REAL,ALBERT FI	359.17		

PROP. ADDR: 1425 WOODLAND DR VOGT EILEEN P  
T29N R1E SEC 35 BEG AT SELY COR OF LOT 1 TH S 79DEG 53MIN C/O TIMOTHY VOGT  
24SEC W 50 FT N 19DEG 55MIN 36SEC W 345.53 FT N 38 DEG 56 MIN 313 WARMCASTLE COURT  
E 129.72 FT TO NELY COR LOT 1 TH ALG BDY OF PLAT S 11 DEG 30 MARTINEZ CA 94553  
MIN 36 SEC E 421.65 FT TO POB PART OF PINE POINT VIEW SUB

001-530-000-002-00 ----- 001-530-000-002-00 NO: 03548



CLASS: 401	PRE/MBT %	0	COUNTY ROADS	43.53	ALBERT ROADS	21.09	Tax	534.70
SCHOOL: 69030	TV	43,538	LIBRARY	26.12	ALBERT PARKS/CEM	21.76	W Admin	5.34
JOHANNESBURG-LE	AV	87,100	MCCOA	42.58	COP-ISD GENERAL	11.11	Due	540.04
M.CODE:	SEV	87,100	MONT CO SHERIFF	43.53	COP-ISD SP ED	36.17	Intrst	
			MSU EXTENSION	10.88	COP-ISD EX SP ED	27.46	Total	
			ALBERT TWP OPER	28.43	F/A REAL,ALBERT FI	222.04		

PROP. ADDR: 1381 WOODLAND DR MCMANNIS TIMOTHY L  
T29N R1E SEC 35 LOT 2 PINE POINT VIEW SUB 5990 MEADOWCREEK DR  
MILFORD OH 45150



ALBERT TOWNSHIP  
Real & Personal Property  
Spec. Population: Ad Valorem+Special Acts

Parcel # Valuations Tax Heading Amount Tax Heading Amount --- Totals ---  
001-530-000-003-00 ----- 001-530-000-003-00 NO: 03549



CLASS: 401	PRE/MBT %	100	COUNTY ROADS	47.17	ALBERT ROADS	22.86	Tax	579.43
SCHOOL: 69030	TV	47,179	LIBRARY	28.30	ALBERT PARKS/CEM	23.58	W Admin	5.79
JOHANNESBURG-LE	AV	100,600	MCCOA	46.15	COP-ISD GENERAL	12.04	Due	585.22
M.CODE: SEV		100,600	MONT CO SHERIFF	47.17	COP-ISD SP ED	39.20	Intrst	
			MSU EXTENSION	11.79	COP-ISD EX SP ED	29.76	Total	
			ALBERT TWP OPER	30.80	F/A REAL,ALBERT FI	240.61		

PROP. ADDR: 1351 WOODLAND DR  
T29N R1E SEC 35 LOT 3 PINE POINT VIEW SUB

SPRINGER DAVID F  
1351 WOODLAND DR  
LEWISTON MI 49756

001-530-000-004-00 ----- 001-530-000-004-00 NO: 03550



CLASS: 401	PRE/MBT %	0	COUNTY ROADS	169.80	ALBERT ROADS	82.28	Tax	2,085.59
SCHOOL: 69030	TV	169,800	LIBRARY	101.88	ALBERT PARKS/CEM	84.90	W Admin	20.85
JOHANNESBURG-LE	AV	169,800	MCCOA	166.09	COP-ISD GENERAL	43.34	Due	2,106.44
M.CODE: LERET	SEV	169,800	MONT CO SHERIFF	169.80	COP-ISD SP ED	141.08	Intrst	
			MSU EXTENSION	42.45	COP-ISD EX SP ED	107.12	Total	
			ALBERT TWP OPER	110.87	F/A REAL,ALBERT FI	865.98		

PROP. ADDR: 1341 DEN DORIE TR  
T29N R1E SEC 35 LOTS 4-5 PINE POINT VIEW SUB

THEISEN MATTHEW J & RAINBO TRUST  
14870 KNIGHTSBRIDGE DR  
SHELBY TWP MI 48315

001-530-000-006-00 ----- 001-530-000-006-00 NO: 03551



CLASS: 401	PRE/MBT %	0	COUNTY ROADS	33.13	ALBERT ROADS	16.05	Tax	406.96
SCHOOL: 69030	TV	33,139	LIBRARY	19.88	ALBERT PARKS/CEM	16.56	W Admin	4.06
JOHANNESBURG-LE	AV	71,200	MCCOA	32.41	COP-ISD GENERAL	8.46	Due	411.02
M.CODE: SEV		71,200	MONT CO SHERIFF	33.13	COP-ISD SP ED	27.53	Intrst	
			MSU EXTENSION	8.28	COP-ISD EX SP ED	20.90	Total	
			ALBERT TWP OPER	21.63	F/A REAL,ALBERT FI	169.00		

PROP. ADDR: 1315 WOODLAND DR  
T29N R1E SEC 35 LOT 6 PINE POINT VIEW SUB

FREE INVESTMENTS LLC  
4578 WEBBERDALE  
HOLLY MI 48442

001-530-000-007-00 ----- 001-530-000-007-00 NO: 03552



CLASS: 401	PRE/MBT %	0	COUNTY ROADS	61.54	ALBERT ROADS	29.82	Tax	755.87
SCHOOL: 69030	TV	61,543	LIBRARY	36.92	ALBERT PARKS/CEM	30.77	W Admin	7.55
JOHANNESBURG-LE	AV	116,700	MCCOA	60.20	COP-ISD GENERAL	15.71	Due	763.42
M.CODE: SEV		116,700	MONT CO SHERIFF	61.54	COP-ISD SP ED	51.13	Intrst	
			MSU EXTENSION	15.38	COP-ISD EX SP ED	38.82	Total	
			ALBERT TWP OPER	40.18	F/A REAL,ALBERT FI	313.86		

PROP. ADDR: 1299 WOODLAND DR  
T29N R1E SEC 35 LOT 7 PINE POINT VIEW SUB

BELIGER REVOCABLE LIVING TRUST  
23554 CANFIELD AVE  
FARMINGTON MI 48336

ALBERT TOWNSHIP  
Real & Personal Property  
Spec. Population: Ad Valorem+Special Acts

Parcel # Valuations Tax Heading Amount Tax Heading Amount --- Totals ---  
001-530-000-008-00 ----- 001-530-000-008-00 NO: 03553



CLASS	PRE/MBT %	Valuations	Tax Heading	Amount	Tax Heading	Amount		Totals
401	100		COUNTY ROADS	80.97	ALBERT ROADS	39.23	Tax	994.53
SCHOOL: 69030	TV	80,973	LIBRARY	48.58	ALBERT PARKS/CEM	40.48	W Admin	9.94
JOHANNESBURG-LE	AV	128,800	MCCOA	79.20	COP-ISD GENERAL	20.67	Due	1,004.47
M.CODE: COREL	SEV	128,800	MONT CO SHERIFF	80.97	COP-ISD SP ED	67.28	Intrst	
			MSU EXTENSION	20.24	COP-ISD EX SP ED	51.08	Total	
			ALBERT TWP OPER	52.87	F/A REAL,ALBERT FI	412.96		

PROP. ADDR: 1281 WOODLAND DR  
T29N R1E SEC 35 LOT 8 PINE POINT VIEW SUB  
DAGNOTINO NICHOLAS  
1281 WOODLAND DR  
LEWISTON MI 49756


001-530-000-009-00 ----- 001-530-000-009-00 NO: 03554



CLASS	PRE/MBT %	Valuations	Tax Heading	Amount	Tax Heading	Amount		Totals
402	100		COUNTY ROADS	5.35	ALBERT ROADS	2.59	Tax	65.70
SCHOOL: 69030	TV	5,355	LIBRARY	3.21	ALBERT PARKS/CEM	2.67	W Admin	0.65
JOHANNESBURG-LE	AV	5,900	MCCOA	5.23	COP-ISD GENERAL	1.36	Due	66.35
M.CODE:	SEV	5,900	MONT CO SHERIFF	5.35	COP-ISD SP ED	4.44	Intrst	
			MSU EXTENSION	1.33	COP-ISD EX SP ED	3.37	Total	
			ALBERT TWP OPER	3.49	F/A REAL,ALBERT FI	27.31		

PROP. ADDR: 1421 WOODLAND DR  
T29N R1E SEC 35 LOT 9 PINE POINT VIEW SUB  
CAMPBELL KEVIN D & JENNIFER M  
1421 WOODLAND DR  
LEWISTON MI 49756


001-530-000-010-00 ----- 001-530-000-010-00 NO: 03555



CLASS	PRE/MBT %	Valuations	Tax Heading	Amount	Tax Heading	Amount		Totals
401	100		COUNTY ROADS	26.18	ALBERT ROADS	12.68	Tax	321.51
SCHOOL: 69030	TV	26,180	LIBRARY	15.70	ALBERT PARKS/CEM	13.09	W Admin	3.21
JOHANNESBURG-LE	AV	41,400	MCCOA	25.60	COP-ISD GENERAL	6.68	Due	324.72
M.CODE:	SEV	41,400	MONT CO SHERIFF	26.18	COP-ISD SP ED	21.75	Intrst	
			MSU EXTENSION	6.54	COP-ISD EX SP ED	16.51	Total	
			ALBERT TWP OPER	17.09	F/A REAL,ALBERT FI	133.51		

PROP. ADDR: 5299 WOLF LAKE RD  
T29N R1E SEC 35 LOT 10 PINE POINT VIEW SUB  
STAIN JEFFERY  
5299 WOLF LAKE RD  
LEWISTON MI 49756

001-530-000-011-00 ----- 001-530-000-011-00 NO: 03556



CLASS	PRE/MBT %	Valuations	Tax Heading	Amount	Tax Heading	Amount		Totals
401	0		COUNTY ROADS	19.54	ALBERT ROADS	9.47	Tax	240.00
SCHOOL: 69030	TV	19,545	LIBRARY	11.72	ALBERT PARKS/CEM	9.77	W Admin	2.40
JOHANNESBURG-LE	AV	27,200	MCCOA	19.11	COP-ISD GENERAL	4.98	Due	242.40
M.CODE:	SEV	27,200	MONT CO SHERIFF	19.54	COP-ISD SP ED	16.23	Intrst	
			MSU EXTENSION	4.88	COP-ISD EX SP ED	12.33	Total	
			ALBERT TWP OPER	12.76	F/A REAL,ALBERT FI	99.67		

PROP. ADDR: 5275 WOLF LAKE RD  
T29N R1E SEC 35 LOT 11 PINE POINT VIEW  
LATOWSKI DAVID & ANN  
7020 CLINTON MACON RD  
CLINTON MI 49236

ALBERT TOWNSHIP  
Real & Personal Property  
Spec. Population: Ad Valorem+Special Acts

Parcel # Valuations Tax Heading Amount Tax Heading Amount --- Totals ---  
001-530-000-012-00 ----- 001-530-000-012-00 NO: 03557



CLASS: 401	PRE/MBT %	100	COUNTY ROADS	76.30	ALBERT ROADS	36.97	Tax	937.20
SCHOOL: 69030	TV	76,304	LIBRARY	45.78	ALBERT PARKS/CEM	38.15	W Admin	9.37
JOHANNESBURG-LE	AV	101,400	MCCOA	74.64	COP-ISD GENERAL	19.48	Due	946.57
M.CODE: COREL	SEV	101,400	MONT CO SHERIFF	76.30	COP-ISD SP ED	63.40	Intrst	
			MSU EXTENSION	19.07	COP-ISD EX SP ED	48.14	Total	
			ALBERT TWP OPER	49.82	F/A REAL,ALBERT FI	389.15		

PROP. ADDR: 1415 DEN DORIE TR GUETHLEIN JEFFREY SR & BARBARA H/W  
T29N R1E SEC 35 LOT 12 PINE POINT VIEW SUB 1415 DEN DORIE TR  
LEWISTON MI 49756

001-530-000-013-00 ----- 001-530-000-013-00 NO: 03558



CLASS: 402	PRE/MBT %	0	COUNTY ROADS	5.35	ALBERT ROADS	2.59	Tax	65.70
SCHOOL: 69030	TV	5,355	LIBRARY	3.21	ALBERT PARKS/CEM	2.67	W Admin	0.65
JOHANNESBURG-LE	AV	5,900	MCCOA	5.23	COP-ISD GENERAL	1.36	Due	66.35
M.CODE:	SEV	5,900	MONT CO SHERIFF	5.35	COP-ISD SP ED	4.44	Intrst	
			MSU EXTENSION	1.33	COP-ISD EX SP ED	3.37	Total	
			ALBERT TWP OPER	3.49	F/A REAL,ALBERT FI	27.31		

PROP. ADDR: MCMANNIS TIMOTHY L  
T29N R1E SEC 35 LOT 13 PINE POINT VIEW SUB 5990 MEADOWCREEK DR  
MILFORD OH 45150

001-530-000-014-00 ----- 001-530-000-014-00 NO: 03559



CLASS: 401	PRE/MBT %	0	COUNTY ROADS	28.71	ALBERT ROADS	13.91	Tax	352.61
SCHOOL: 69030	TV	28,712	LIBRARY	17.22	ALBERT PARKS/CEM	14.35	W Admin	3.52
JOHANNESBURG-LE	AV	42,500	MCCOA	28.08	COP-ISD GENERAL	7.33	Due	356.13
M.CODE:	SEV	42,500	MONT CO SHERIFF	28.71	COP-ISD SP ED	23.85	Intrst	
			MSU EXTENSION	7.17	COP-ISD EX SP ED	18.11	Total	
			ALBERT TWP OPER	18.74	F/A REAL,ALBERT FI	146.43		

PROP. ADDR: 1360 WOODLAND DR BLAIES ROBERT A TRUSTEE  
T29N R1E SEC 35 LOT 14 PINE POINT VIEW SUB 14319 OVERLOOK AVE  
PORT CHARLOTTE FL 33981

001-530-000-015-00 ----- 001-530-000-015-00 NO: 03560



CLASS: 402	PRE/MBT %	0	COUNTY ROADS	3.88	ALBERT ROADS	1.88	Tax	47.68
SCHOOL: 69030	TV	3,885	LIBRARY	2.33	ALBERT PARKS/CEM	1.94	W Admin	0.47
JOHANNESBURG-LE	AV	4,300	MCCOA	3.80	COP-ISD GENERAL	0.99	Due	48.15
M.CODE:	SEV	4,300	MONT CO SHERIFF	3.88	COP-ISD SP ED	3.22	Intrst	
			MSU EXTENSION	0.97	COP-ISD EX SP ED	2.45	Total	
			ALBERT TWP OPER	2.53	F/A REAL,ALBERT FI	19.81		

PROP. ADDR: BLAIES MICHAEL D & ANGELLE M  
T29N R1E SEC 35 LOT 15 OF PINE POINT VIEW SUB 9458 CORINNE ST  
PLYMOUTH MI 48170

ALBERT TOWNSHIP  
Real & Personal Property  
Spec. Population: Ad Valorem+Special Acts

Parcel # Valuations Tax Heading Amount Tax Heading Amount --- Totals ---  
001-530-000-016-00 ----- 001-530-000-016-00 NO: 03561



CLASS: 401	PRE/MBT %	100	COUNTY ROADS	27.71	ALBERT ROADS	13.42	Tax	340.32
SCHOOL: 69030	TV	27,712	LIBRARY	16.62	ALBERT PARKS/CEM	13.85	W Admin	3.40
JOHANNESBURG-LE	AV	34,700	MCCOA	27.10	COP-ISD GENERAL	7.07	Due	343.72
M.CODE:	SEV	34,700	MONT CO SHERIFF	27.71	COP-ISD SP ED	23.02	Intrst	
			MSU EXTENSION	6.92	COP-ISD EX SP ED	17.48	Total	
			ALBERT TWP OPER	18.09	F/A REAL,ALBERT FI	141.33		

PROP. ADDR: 1340 DEN DORIE TR  
T29N R1E SEC 35 LOT 16 PINE POINT VIEW SUB

SISK DANNY & EASTMAN JULIE  
1340 DEN DORIE TRL  
LEWISTON MI 49756

001-530-000-017-00 ----- 001-530-000-017-00 NO: 03562



CLASS: 401	PRE/MBT %	0	COUNTY ROADS	23.97	ALBERT ROADS	11.61	Tax	294.43
SCHOOL: 69030	TV	23,976	LIBRARY	14.38	ALBERT PARKS/CEM	11.98	W Admin	2.94
JOHANNESBURG-LE	AV	31,900	MCCOA	23.45	COP-ISD GENERAL	6.12	Due	297.37
M.CODE:	SEV	31,900	MONT CO SHERIFF	23.97	COP-ISD SP ED	19.92	Intrst	
			MSU EXTENSION	5.99	COP-ISD EX SP ED	15.12	Total	
			ALBERT TWP OPER	15.65	F/A REAL,ALBERT FI	122.27		

PROP. ADDR: 1251 WOODLAND DR  
T29N R1E SEC 35 LOT 17 & N 1/2 LOT 18 PINE POINT VIEW SUB

HICKS JASON D & JENNIFER K GLINKE-  
14025 HAMILTON  
RIVERVIEW MI 48193

001-530-000-018-00 ----- 001-530-000-018-00 NO: 03563



CLASS: 402	PRE/MBT %	0	COUNTY ROADS	4.51	ALBERT ROADS	2.18	Tax	55.38
SCHOOL: 69030	TV	4,515	LIBRARY	2.70	ALBERT PARKS/CEM	2.25	W Admin	0.55
JOHANNESBURG-LE	AV	5,000	MCCOA	4.41	COP-ISD GENERAL	1.15	Due	55.93
M.CODE:	SEV	5,000	MONT CO SHERIFF	4.51	COP-ISD SP ED	3.75	Intrst	
			MSU EXTENSION	1.12	COP-ISD EX SP ED	2.84	Total	
			ALBERT TWP OPER	2.94	F/A REAL,ALBERT FI	23.02		

PROP. ADDR:  
T29N R1E SEC 35 S 1/2 OF LOT 18 PINE POINT VIEW SUB

HOWARD CHARLES EDWARD & MARYBETH  
17020 ABBY CIRCLE  
NORTHVILLE MI 48168

001-530-000-019-00 ----- 001-530-000-019-00 NO: 03564



CLASS: 401	PRE/MBT %	0	COUNTY ROADS	39.97	ALBERT ROADS	19.36	Tax	490.90
SCHOOL: 69030	TV	39,970	LIBRARY	23.98	ALBERT PARKS/CEM	19.98	W Admin	4.90
JOHANNESBURG-LE	AV	106,700	MCCOA	39.09	COP-ISD GENERAL	10.20	Due	495.80
M.CODE:	SEV	106,700	MONT CO SHERIFF	39.97	COP-ISD SP ED	33.21	Intrst	
			MSU EXTENSION	9.99	COP-ISD EX SP ED	25.21	Total	
			ALBERT TWP OPER	26.10	F/A REAL,ALBERT FI	203.84		

PROP. ADDR: 1108 PINE POINT DR  
T29N R1E SEC 35 LOT 19 PINE POINT VIEW SUB

FRAME KEITH O & MARY K FAMILY TRUST  
565 HIAWATHA DR  
MOUNT PLEASANT MI 48858

ALBERT TOWNSHIP  
Real & Personal Property  
Spec. Population: Ad Valorem+Special Acts

Parcel # Valuations Tax Heading Amount Tax Heading Amount --- Totals ---  
001-530-000-020-00 ----- 001-530-000-020-00 NO: 03565



CLASS: 401	PRE/MBT %	0	COUNTY ROADS	22.76	ALBERT ROADS	11.03	Tax	279.57
SCHOOL: 69030	TV	22,766	LIBRARY	13.65	ALBERT PARKS/CEM	11.38	W Admin	2.79
JOHANNESBURG-LE	AV	57,900	MCCOA	22.26	COP-ISD GENERAL	5.81	Due	282.36
M.CODE:	SEV	57,900	MONT CO SHERIFF	22.76	COP-ISD SP ED	18.91	Intrst	
			MSU EXTENSION	5.69	COP-ISD EX SP ED	14.36	Total	
			ALBERT TWP OPER	14.86	F/A REAL,ALBERT FI	116.10		

PROP. ADDR: 1112 PINE POINT DR  
T29N R1E SEC 35 LOT 20 PINE POINT VIEW SUB

DEWEY DAVID RAY  
199 S GLASTIE  
OXFORD MI 48371

001-530-000-021-00 ----- 001-530-000-021-00 NO: 03566



CLASS: 401	PRE/MBT %	0	COUNTY ROADS	26.47	ALBERT ROADS	12.82	Tax	325.10
SCHOOL: 69030	TV	26,474	LIBRARY	15.88	ALBERT PARKS/CEM	13.23	W Admin	3.25
JOHANNESBURG-LE	AV	57,100	MCCOA	25.89	COP-ISD GENERAL	6.75	Due	328.35
M.CODE:	SEV	57,100	MONT CO SHERIFF	26.47	COP-ISD SP ED	21.99	Intrst	
			MSU EXTENSION	6.61	COP-ISD EX SP ED	16.70	Total	
			ALBERT TWP OPER	17.28	F/A REAL,ALBERT FI	135.01		

PROP. ADDR: 1116 PINE POINT DR  
T29N R1E SEC 35 LOT 21 PINE POINT VIEW SUB

SCHMIDT GERALD & ELEANOR L/E  
5176 HAPPY HOLLOW DR  
MANCHESTER MI 48158

001-530-000-022-00 ----- 001-530-000-022-00 NO: 03567



CLASS: 401	PRE/MBT %	0	COUNTY ROADS	75.13	ALBERT ROADS	36.41	Tax	922.85
SCHOOL: 69030	TV	75,138	LIBRARY	45.08	ALBERT PARKS/CEM	37.56	W Admin	9.22
JOHANNESBURG-LE	AV	158,100	MCCOA	73.49	COP-ISD GENERAL	19.18	Due	932.07
M.CODE:	SEV	158,100	MONT CO SHERIFF	75.13	COP-ISD SP ED	62.43	Intrst	
			MSU EXTENSION	18.78	COP-ISD EX SP ED	47.40	Total	
			ALBERT TWP OPER	49.06	F/A REAL,ALBERT FI	383.20		

PROP. ADDR: 1120 PINE POINT DR  
T29N R1E SEC 35 LOTS 22 AND 23 PINE POINT VIEW

BEYER DAVID J & BARBARA J  
900 SHOREHAM ROAD  
GROSSE PTS WOODS MI 48236

001-530-000-024-00 ----- 001-530-000-024-00 NO: 03568



CLASS: 401	PRE/MBT %	0	COUNTY ROADS	36.93	ALBERT ROADS	17.89	Tax	453.59
SCHOOL: 69030	TV	36,934	LIBRARY	22.16	ALBERT PARKS/CEM	18.46	W Admin	4.53
JOHANNESBURG-LE	AV	74,100	MCCOA	36.12	COP-ISD GENERAL	9.42	Due	458.12
M.CODE:	SEV	74,100	MONT CO SHERIFF	36.93	COP-ISD SP ED	30.68	Intrst	
			MSU EXTENSION	9.23	COP-ISD EX SP ED	23.30	Total	
			ALBERT TWP OPER	24.11	F/A REAL,ALBERT FI	188.36		

PROP. ADDR: 1128 PINE POINT DR  
T29N R1E SEC 35 LOT 24 PINE POINT VIEW

YOUNG RANDY L & DEBRA L  
9925 MILFORD RD  
HOLLY MI 48442

ALBERT TOWNSHIP  
Real & Personal Property  
Spec. Population: Ad Valorem+Special Acts

Parcel # Valuations Tax Heading Amount Tax Heading Amount --- Totals ---  
001-530-000-025-00 ----- 001-530-000-025-00 NO: 03569



CLASS: 401	PRE/MBT %	0	COUNTY ROADS	29.41	ALBERT ROADS	14.25	Tax	361.26
SCHOOL: 69030	TV	29,417	LIBRARY	17.65	ALBERT PARKS/CEM	14.70	W Admin	3.61
JOHANNESBURG-LE	AV	59,100	MCCOA	28.77	COP-ISD GENERAL	7.51	Due	364.87
M.CODE:	SEV	59,100	MONT CO SHERIFF	29.41	COP-ISD SP ED	24.44	Intrst	
			MSU EXTENSION	7.35	COP-ISD EX SP ED	18.55	Total	
			ALBERT TWP OPER	19.20	F/A REAL,ALBERT FI	150.02		

PROP. ADDR: 1132 PINE POINT DR  
T29N R1E SEC 35 LOT 25 PINE POINT VIEW SUB

YOUNG RANDY L & DEBRA L  
9925 MILFORD RD  
HOLLY MI 48442

001-530-000-026-00 ----- 001-530-000-026-00 NO: 03570



CLASS: 402	PRE/MBT %	0	COUNTY ROADS	10.60	ALBERT ROADS	5.13	Tax	130.21
SCHOOL: 69030	TV	10,605	LIBRARY	6.36	ALBERT PARKS/CEM	5.30	W Admin	1.30
JOHANNESBURG-LE	AV	33,400	MCCOA	10.37	COP-ISD GENERAL	2.70	Due	131.51
M.CODE:	SEV	33,400	MONT CO SHERIFF	10.60	COP-ISD SP ED	8.81	Intrst	
			MSU EXTENSION	2.65	COP-ISD EX SP ED	6.69	Total	
			ALBERT TWP OPER	6.92	F/A REAL,ALBERT FI	54.08		

PROP. ADDR:  
T29N R1E SEC 35 LOT 26 PINE POINT VIEW SUB

HOWARD CHARLES EDWARD & MARYBETH  
17020 ABBY CIRCLE  
NORTHVILLE MI 48168

001-530-000-027-00 ----- 001-530-000-027-00 NO: 03571



CLASS: 402	PRE/MBT %	0	COUNTY ROADS	12.28	ALBERT ROADS	5.95	Tax	150.85
SCHOOL: 69030	TV	12,285	LIBRARY	7.37	ALBERT PARKS/CEM	6.14	W Admin	1.50
JOHANNESBURG-LE	AV	38,600	MCCOA	12.01	COP-ISD GENERAL	3.13	Due	152.35
M.CODE:	SEV	38,600	MONT CO SHERIFF	12.28	COP-ISD SP ED	10.20	Intrst	
			MSU EXTENSION	3.07	COP-ISD EX SP ED	7.75	Total	
			ALBERT TWP OPER	8.02	F/A REAL,ALBERT FI	62.65		

PROP. ADDR:  
T29N R1E SEC 35 LOT 27 PINE POINT VIEW SUB

HOWARD CHARLES EDWARD & MARYBETH  
17020 ABBY CIRCLE  
NORTHVILLE MI 48168

001-530-000-028-00 ----- 001-530-000-028-00 NO: 03572



CLASS: 401	PRE/MBT %	100	COUNTY ROADS	64.13	ALBERT ROADS	31.07	Tax	787.66
SCHOOL: 69030	TV	64,131	LIBRARY	38.47	ALBERT PARKS/CEM	32.06	W Admin	7.87
JOHANNESBURG-LE	AV	131,300	MCCOA	62.73	COP-ISD GENERAL	16.37	Due	795.53
M.CODE:	SEV	131,300	MONT CO SHERIFF	64.13	COP-ISD SP ED	53.28	Intrst	
			MSU EXTENSION	16.03	COP-ISD EX SP ED	40.46	Total	
			ALBERT TWP OPER	41.87	F/A REAL,ALBERT FI	327.06		

PROP. ADDR: 1140 PINE POINT DR  
T29N R1E SEC 35 LOT 28 PINE POINT VIEW SUB

RENAUD WILLIAM & FAZEKAS WILLIAM  
1140 PINE POINT DR  
LEWISTON MI 49756

ALBERT TOWNSHIP  
Real & Personal Property  
Spec. Population: Ad Valorem+Special Acts

Parcel # Valuations Tax Heading Amount Tax Heading Amount --- Totals ---  
001-530-000-029-00 ----- 001-530-000-029-00 NO: 03573



CLASS: 401	PRE/MBT %	0	COUNTY ROADS	45.66	ALBERT ROADS	22.12	Tax	560.81
SCHOOL: 69030	TV	45,663	LIBRARY	27.39	ALBERT PARKS/CEM	22.83	W Admin	5.60
JOHANNESBURG-LE	AV	93,200	MCCOA	44.66	COP-ISD GENERAL	11.65	Due	566.41
M.CODE:	SEV	93,200	MONT CO SHERIFF	45.66	COP-ISD SP ED	37.94	Intrst	
			MSU EXTENSION	11.41	COP-ISD EX SP ED	28.80	Total	
			ALBERT TWP OPER	29.81	F/A REAL,ALBERT FI	232.88		

PROP. ADDR: 1144 PINE POINT DR  
T29N R1E SEC 35 LOT 29 PINE POINT VIEW SUB

KEITH REX B & VINKA  
28374 SCHROEDER ST  
FARMINGTON HILLS MI 48331

001-535-000-001-00 ----- 001-535-000-001-00 NO: 03574



CLASS: 401	PRE/MBT %	0	COUNTY ROADS	81.07	ALBERT ROADS	39.28	Tax	995.78
SCHOOL: 69030	TV	81,077	LIBRARY	48.64	ALBERT PARKS/CEM	40.53	W Admin	9.95
JOHANNESBURG-LE	AV	117,500	MCCOA	79.30	COP-ISD GENERAL	20.69	Due	1,005.73
M.CODE:	SEV	117,500	MONT CO SHERIFF	81.07	COP-ISD SP ED	67.36	Intrst	
			MSU EXTENSION	20.26	COP-ISD EX SP ED	51.15	Total	
			ALBERT TWP OPER	52.94	F/A REAL,ALBERT FI	413.49		

PROP. ADDR: 1710 PARK DR  
T29N R1E SEC 31 LOT 1 SUNSET BEACH SUB AND 1/89 INT IN LOTS  
29-30

HICKMAN BRUCE C & BEVERLY A  
10273 STARK  
TEMPERANCE MI 48182

001-535-000-002-00 ----- 001-535-000-002-00 NO: 03575



CLASS: 401	PRE/MBT %	0	COUNTY ROADS	89.74	ALBERT ROADS	43.48	Tax	1,102.24
SCHOOL: 69030	TV	89,743	LIBRARY	53.84	ALBERT PARKS/CEM	44.87	W Admin	11.02
JOHANNESBURG-LE	AV	110,400	MCCOA	87.78	COP-ISD GENERAL	22.91	Due	1,113.26
M.CODE:	SEV	110,400	MONT CO SHERIFF	89.74	COP-ISD SP ED	74.56	Intrst	
			MSU EXTENSION	22.43	COP-ISD EX SP ED	56.61	Total	
			ALBERT TWP OPER	58.60	F/A REAL,ALBERT FI	457.68		

PROP. ADDR: 1700 PARK DR  
T29N R1E SEC 31 LOT 2 SUNSET BEACH SUB AND 1/89 INT IN LOTS  
29-30

RUPRICH MICHAEL & DIANNE H/W  
10276 DOGWOOD LN NW  
GRAND RAPIDS MI 49534

001-535-000-003-00 ----- 001-535-000-003-00 NO: 03576



CLASS: 401	PRE/MBT %	0	COUNTY ROADS	59.78	ALBERT ROADS	28.97	Tax	734.24
SCHOOL: 69030	TV	59,782	LIBRARY	35.86	ALBERT PARKS/CEM	29.89	W Admin	7.34
JOHANNESBURG-LE	AV	108,000	MCCOA	58.47	COP-ISD GENERAL	15.26	Due	741.58
M.CODE:	SEV	108,000	MONT CO SHERIFF	59.78	COP-ISD SP ED	49.67	Intrst	
			MSU EXTENSION	14.94	COP-ISD EX SP ED	37.71	Total	
			ALBERT TWP OPER	39.03	F/A REAL,ALBERT FI	304.88		

PROP. ADDR: 1680 PARK DR  
T29N R1E SEC 31 LOT 3 SUNSET BEACH SUB AND 1/89 INT LOTS 29-30

RUPRICH DIANNE ET AL  
10276 DOGWOOD LANE NW  
GRAND RAPIDS MI 49534

ALBERT TOWNSHIP  
Real & Personal Property  
Spec. Population: Ad Valorem+Special Acts

Parcel # Valuations Tax Heading Amount Tax Heading Amount --- Totals ---  
001-535-000-004-00 ----- 001-535-000-004-00 NO: 03577



CLASS: 401	PRE/MBT %	100	COUNTY ROADS	192.54	ALBERT ROADS	93.30	Tax	2,364.97
SCHOOL: 69030	TV	192,549	LIBRARY	115.52	ALBERT PARKS/CEM	96.27	W Admin	23.64
JOHANNESBURG-LE	AV	373,200	MCCOA	188.35	COP-ISD GENERAL	49.15	Due	2,388.61
M.CODE:	SEV	373,200	MONT CO SHERIFF	192.54	COP-ISD SP ED	159.98	Intrst	
			MSU EXTENSION	48.13	COP-ISD EX SP ED	121.47	Total	
			ALBERT TWP OPER	125.73	F/A REAL,ALBERT FI	981.99		

PROP. ADDR: 1670 PARK DR RAATZ TERRY M  
T29N R1E SEC 31 LOTS 4-5-6 SUNSET BEACH SUB AND 1/89 INT IN 330 ARDELEAN DR  
LOTS 29-30 OWOSSO MI 48867

001-535-000-007-00 ----- 001-535-000-007-00 NO: 03578



CLASS: 401	PRE/MBT %	0	COUNTY ROADS	72.84	ALBERT ROADS	35.29	Tax	894.65
SCHOOL: 69030	TV	72,840	LIBRARY	43.70	ALBERT PARKS/CEM	36.42	W Admin	8.94
JOHANNESBURG-LE	AV	104,600	MCCOA	71.25	COP-ISD GENERAL	18.59	Due	903.59
M.CODE:	SEV	104,600	MONT CO SHERIFF	72.84	COP-ISD SP ED	60.52	Intrst	
			MSU EXTENSION	18.21	COP-ISD EX SP ED	45.95	Total	
			ALBERT TWP OPER	47.56	F/A REAL,ALBERT FI	371.48		

PROP. ADDR: 1646 PARK DR RAATZ TERRY  
T29N R1E SEC 31 LOT 7 SUNSET BEACH SUB AND 1/89 INT IN LOTS 330 ARDELEAN DR  
29-30 OWOSSO MI 48867

001-535-000-008-00 ----- 001-535-000-008-00 NO: 03579



CLASS: 401	PRE/MBT %	0	COUNTY ROADS	77.66	ALBERT ROADS	37.63	Tax	953.89
SCHOOL: 69030	TV	77,665	LIBRARY	46.59	ALBERT PARKS/CEM	38.83	W Admin	9.53
JOHANNESBURG-LE	AV	112,700	MCCOA	75.97	COP-ISD GENERAL	19.82	Due	963.42
M.CODE:	SEV	112,700	MONT CO SHERIFF	77.66	COP-ISD SP ED	64.53	Intrst	
			MSU EXTENSION	19.41	COP-ISD EX SP ED	48.99	Total	
			ALBERT TWP OPER	50.71	F/A REAL,ALBERT FI	396.09		

PROP. ADDR: 1636 PARK DR SWINK JOHN M & WILLIAM D  
T29N R1E SEC 31 LOT 8 SUNSET BEACH SUB AND 1/89 INT IN LOTS 4450 SAMOSET RD  
29-30 ROYAL OAK MI 48073

001-535-000-009-00 ----- 001-535-000-009-00 NO: 03580



CLASS: 401	PRE/MBT %	100	COUNTY ROADS	72.06	ALBERT ROADS	34.92	Tax	885.06
SCHOOL: 69030	TV	72,060	LIBRARY	43.23	ALBERT PARKS/CEM	36.03	W Admin	8.85
JOHANNESBURG-LE	AV	101,800	MCCOA	70.48	COP-ISD GENERAL	18.39	Due	893.91
M.CODE:	SEV	101,800	MONT CO SHERIFF	72.06	COP-ISD SP ED	59.87	Intrst	
			MSU EXTENSION	18.01	COP-ISD EX SP ED	45.46	Total	
			ALBERT TWP OPER	47.05	F/A REAL,ALBERT FI	367.50		

PROP. ADDR: 1626 PARK DR BLAKELY FREDERICK W & JULIE A  
T29N R1E SEC 31 LOT 9 SUNSET BEACH SUB AND 1/89 INT IN LOTS 1626 PARK DR  
29-30 LEWISTON MI 49756



ALBERT TOWNSHIP  
Real & Personal Property  
Spec. Population: Ad Valorem+Special Acts

Parcel # Valuations Tax Heading Amount Tax Heading Amount --- Totals ---  
001-535-000-010-00 ----- 001-535-000-010-00 NO: 03581



CLASS: 401	PRE/MBT %	0	COUNTY ROADS	144.35	ALBERT ROADS	69.95	Tax	1,773.02
SCHOOL: 69030	TV	144,351	LIBRARY	86.61	ALBERT PARKS/CEM	72.17	W Admin	17.73
JOHANNESBURG-LE	AV	207,100	MCCOA	141.20	COP-ISD GENERAL	36.85	Due	1,790.75
M.CODE:	SEV	207,100	MONT CO SHERIFF	144.35	COP-ISD SP ED	119.94	Intrst	
			MSU EXTENSION	36.08	COP-ISD EX SP ED	91.07	Total	
			ALBERT TWP OPER	94.26	F/A REAL,ALBERT FI	736.19		

PROP. ADDR: 1616 PARK DR MILLER RAYMOND E  
T29N R1E SEC 31 LOTS 10-11 AND E 10 FT OF LOT 12 SUNSET BEACH C/O CHRISTINE MILLER  
AND 1/89 INT IN LOTS 29-30 276 PEOPLES LANE  
SPRING CITY TN 37381

001-535-000-012-01 ----- 001-535-000-012-01 NO: 03582



CLASS: 401	PRE/MBT %	100	COUNTY ROADS	89.06	ALBERT ROADS	43.16	Tax	1,093.95
SCHOOL: 69030	TV	89,068	LIBRARY	53.44	ALBERT PARKS/CEM	44.53	W Admin	10.93
JOHANNESBURG-LE	AV	344,500	MCCOA	87.12	COP-ISD GENERAL	22.73	Due	1,104.88
M.CODE:	SEV	344,500	MONT CO SHERIFF	89.06	COP-ISD SP ED	74.00	Intrst	
			MSU EXTENSION	22.26	COP-ISD EX SP ED	56.19	Total	
			ALBERT TWP OPER	58.16	F/A REAL,ALBERT FI	454.24		

PROP. ADDR: 1600 PARK DR FOGLE NANCY & TAYLOR JEFFREY  
T29N R1E SEC 31 LOT 12 SUNSET BEACH LESS E 10 FT THERE OF, AND 1600 PARK DRIVE  
LOTS 13, 14, 15, 16, AND 48 SUNSET BEACH AND VACATED PINE ST LEWISTON MI 49756  
FROM LAKEVIEW ST TO WATERS EDGE OF W TWIN LAKE AND 2/89 INT IN  
LOTS 29 & 30.

001-535-000-017-00 ----- 001-535-000-017-00 NO: 03583



CLASS: 402	PRE/MBT %	0	COUNTY ROADS	3.20	ALBERT ROADS	1.55	Tax	39.32
SCHOOL: 69030	TV	3,205	LIBRARY	1.92	ALBERT PARKS/CEM	1.60	W Admin	0.39
JOHANNESBURG-LE	AV	18,900	MCCOA	3.13	COP-ISD GENERAL	0.81	Due	39.71
M.CODE:	SEV	18,900	MONT CO SHERIFF	3.20	COP-ISD SP ED	2.66	Intrst	
			MSU EXTENSION	0.80	COP-ISD EX SP ED	2.02	Total	
			ALBERT TWP OPER	2.09	F/A REAL,ALBERT FI	16.34		

PROP. ADDR: PARK DR SCHURIG GREGORY A & JUNE P  
T29N R1E SEC 31 LOTS 17 & 18 SUNSET BEACH ALSO 1/89 INT IN 7888 PREAKNESS CT  
LOTS 29 & 30 KALAMAZOO MI 49009

ALBERT TOWNSHIP  
Real & Personal Property  
Spec. Population: Ad Valorem+Special Acts

Parcel # Valuations Tax Heading Amount Tax Heading Amount --- Totals ---  
001-535-000-019-00 ----- 001-535-000-019-00 NO: 03584



CLASS: 402	PRE/MBT %	0	COUNTY ROADS	3.20	ALBERT ROADS	1.55	Tax	39.32
SCHOOL: 69030	TV	3,205	LIBRARY	1.92	ALBERT PARKS/CEM	1.60	W Admin	0.39
JOHANNESBURG-LE	AV	10,400	MCCOA	3.13	COP-ISD GENERAL	0.81	Due	39.71
M.CODE:	SEV	10,400	MONT CO SHERIFF	3.20	COP-ISD SP ED	2.66	Intrst	
			MSU EXTENSION	0.80	COP-ISD EX SP ED	2.02	Total	
			ALBERT TWP OPER	2.09	F/A REAL,ALBERT FI	16.34		

PROP. ADDR: PARK DR SCHURIG GREGORY A & JUNE P  
T29N R1E SEC 31 LOT 19 SUNSET BEACH SUB AND 1/89 INT IN LOTS 7888 PREAKNESS CT  
29-30 KALAMAZOO MI 49009

001-535-000-020-01 ----- 001-535-000-020-01 NO: 03585



CLASS: 402	PRE/MBT %	0	COUNTY ROADS	3.20	ALBERT ROADS	1.55	Tax	39.32
SCHOOL: 69030	TV	3,205	LIBRARY	1.92	ALBERT PARKS/CEM	1.60	W Admin	0.39
JOHANNESBURG-LE	AV	28,400	MCCOA	3.13	COP-ISD GENERAL	0.81	Due	39.71
M.CODE:	SEV	28,400	MONT CO SHERIFF	3.20	COP-ISD SP ED	2.66	Intrst	
			MSU EXTENSION	0.80	COP-ISD EX SP ED	2.02	Total	
			ALBERT TWP OPER	2.09	F/A REAL,ALBERT FI	16.34		

PROP. ADDR: PARK DR SCHURIG GREGORY A & JUNE P  
T29N R1E SEC 31 LOT 20 SUNSET BEACH SUB ALSO 1/89 INT IN LOTS 7888 PREAKNESS CT  
29-30 KALAMAZOO MI 49009

001-535-000-021-00 ----- 001-535-000-021-00 NO: 03586



CLASS: 402	PRE/MBT %	0	COUNTY ROADS	3.20	ALBERT ROADS	1.55	Tax	39.32
SCHOOL: 69030	TV	3,205	LIBRARY	1.92	ALBERT PARKS/CEM	1.60	W Admin	0.39
JOHANNESBURG-LE	AV	9,500	MCCOA	3.13	COP-ISD GENERAL	0.81	Due	39.71
M.CODE:	SEV	9,500	MONT CO SHERIFF	3.20	COP-ISD SP ED	2.66	Intrst	
			MSU EXTENSION	0.80	COP-ISD EX SP ED	2.02	Total	
			ALBERT TWP OPER	2.09	F/A REAL,ALBERT FI	16.34		

PROP. ADDR: SPELLMAN JOSEPH G & ROSE MARY H/W  
T29N R1E SEC 31 LOT 21 SUNSET BEACH SUB 329 SUNSHINE LN  
GAYLORD MI 49735

001-535-000-022-01 ----- 001-535-000-022-01 NO: 03587



CLASS: 402	PRE/MBT %	0	COUNTY ROADS	3.20	ALBERT ROADS	1.55	Tax	39.32
SCHOOL: 69030	TV	3,205	LIBRARY	1.92	ALBERT PARKS/CEM	1.60	W Admin	0.39
JOHANNESBURG-LE	AV	19,600	MCCOA	3.13	COP-ISD GENERAL	0.81	Due	39.71
M.CODE:	SEV	19,600	MONT CO SHERIFF	3.20	COP-ISD SP ED	2.66	Intrst	
			MSU EXTENSION	0.80	COP-ISD EX SP ED	2.02	Total	
			ALBERT TWP OPER	2.09	F/A REAL,ALBERT FI	16.34		

PROP. ADDR: PUSKER ROBERT & HELEN TRUST  
T29N R1E SEC 31 LOTS 22 & 23 SUNSET BEACH SUB & 1/89TH INT PO BOX 1015  
LOTS 29 & 30. 1998 SPLIT FROM 001-535-000-022-00 LEWISTON MI 49756

ALBERT TOWNSHIP  
Real & Personal Property  
Spec. Population: Ad Valorem+Special Acts

Parcel # Valuations Tax Heading Amount Tax Heading Amount --- Totals ---  
001-535-000-024-05 ----- 001-535-000-024-05 NO: 03588



CLASS: 402	PRE/MBT %	0	COUNTY ROADS	6.30	ALBERT ROADS	3.05	Tax	77.35
SCHOOL: 69030	TV	6,300	LIBRARY	3.78	ALBERT PARKS/CEM	3.15	W Admin	0.77
JOHANNESBURG-LE	AV	9,500	MCCOA	6.16	COP-ISD GENERAL	1.60	Due	78.12
M.CODE:	SEV	9,500	MONT CO SHERIFF	6.30	COP-ISD SP ED	5.23	Intrst	
			MSU EXTENSION	1.57	COP-ISD EX SP ED	3.97	Total	
			ALBERT TWP OPER	4.11	F/A REAL,ALBERT FI	32.13		

PROP. ADDR: BRENNAN TERESA  
T29N R1E SEC 31 LOT 24 SUNSET BEACH SUB ALSO 1/89 INT IN LOTS 2270 COBB ROAD  
29-30 LEWISTON MI 49756

001-535-000-025-01 ----- 001-535-000-025-01 NO: 03589



CLASS: 402	PRE/MBT %	0	COUNTY ROADS	1.24	ALBERT ROADS	0.60	Tax	15.22
SCHOOL: 69030	TV	1,243	LIBRARY	0.74	ALBERT PARKS/CEM	0.62	W Admin	0.15
JOHANNESBURG-LE	AV	9,500	MCCOA	1.21	COP-ISD GENERAL	0.31	Due	15.37
M.CODE:	SEV	9,500	MONT CO SHERIFF	1.24	COP-ISD SP ED	1.03	Intrst	
			MSU EXTENSION	0.31	COP-ISD EX SP ED	0.78	Total	
			ALBERT TWP OPER	0.81	F/A REAL,ALBERT FI	6.33		

PROP. ADDR: MAY JAMES C & KAREN M  
T29N R1E SEC 31 LOT 25 SUNSET BEACH SUB ALSO 1/89 INT IN LOTS 2551 MARY ANNE DR  
29 - 30 LEWISTON MI 49756

001-535-000-026-00 ----- 001-535-000-026-00 NO: 03590



CLASS: 402	PRE/MBT %	0	COUNTY ROADS	2.36	ALBERT ROADS	1.14	Tax	28.98
SCHOOL: 69030	TV	2,362	LIBRARY	1.41	ALBERT PARKS/CEM	1.18	W Admin	0.28
JOHANNESBURG-LE	AV	18,900	MCCOA	2.31	COP-ISD GENERAL	0.60	Due	29.26
M.CODE:	SEV	18,900	MONT CO SHERIFF	2.36	COP-ISD SP ED	1.96	Intrst	
			MSU EXTENSION	0.59	COP-ISD EX SP ED	1.49	Total	
			ALBERT TWP OPER	1.54	F/A REAL,ALBERT FI	12.04		

PROP. ADDR: PRAIN STEVEN & JENNAFER  
T29N R1E SEC 31 LOTS 27 & 28 SUNSET BEACH SUB ALSO INT IN LOTS 10722 LIGHTHOUSE POINTE  
29-30 SOUTH LYON MI 48178

001-535-000-026-01 ----- 001-535-000-026-01 NO: 03591



CLASS: 402	PRE/MBT %	0	COUNTY ROADS	1.55	ALBERT ROADS	0.75	Tax	19.06
SCHOOL: 69030	TV	1,558	LIBRARY	0.93	ALBERT PARKS/CEM	0.77	W Admin	0.19
JOHANNESBURG-LE	AV	9,500	MCCOA	1.52	COP-ISD GENERAL	0.39	Due	19.25
M.CODE:	SEV	9,500	MONT CO SHERIFF	1.55	COP-ISD SP ED	1.29	Intrst	
			MSU EXTENSION	0.38	COP-ISD EX SP ED	0.98	Total	
			ALBERT TWP OPER	1.01	F/A REAL,ALBERT FI	7.94		

PROP. ADDR: PRAIN STEVEN & JENNAFER  
T29N R1E SEC 31 LOT 26 IN SUNSET BEACH SUBD ALSO INT IN LOTS 10722 LIGHTHOUSE POINTE  
29 & 30 (2004 SPLIT FROM 001-535-000-024-02) SOUTH LYON MI 48178

ALBERT TOWNSHIP  
Real & Personal Property  
Spec. Population: Ad Valorem+Special Acts

Parcel # Valuations Tax Heading Amount Tax Heading Amount --- Totals ---  
001-535-000-037-01 ----- 001-535-000-037-01 NO: 03592



CLASS	PRE/MBT %	Valuations	Tax Heading	Amount	Tax Heading	Amount		Totals
402	0		COUNTY ROADS	6.16	ALBERT ROADS	2.98	Tax	75.64
SCHOOL: 69030	TV	6,162	LIBRARY	3.69	ALBERT PARKS/CEM	3.08	W Admin	0.75
JOHANNESBURG-LE	AV	9,100	MCCOA	6.02	COP-ISD GENERAL	1.57	Due	76.39
M.CODE: SEV	9,100		MONT CO SHERIFF	6.16	COP-ISD SP ED	5.12	Intrst	
			MSU EXTENSION	1.54	COP-ISD EX SP ED	3.88	Total	
			ALBERT TWP OPER	4.02	F/A REAL,ALBERT FI	31.42		

PROP. ADDR: SAMPLE SANDRA & TAYLOR JOHN  
T29N R1E SEC 31 LOTS 31 THRU 37 SUNSET BEACH SUBD ALSO INT IN C/O NANCY FOGLE  
LOTS 29 & 30 (2004 SPLIT FROM 001-535-000-024-02) 1600 PARK DRIVE  
LEWISTON MI 49756

001-535-000-038-00 ----- 001-535-000-038-00 NO: 03593



CLASS	PRE/MBT %	Valuations	Tax Heading	Amount	Tax Heading	Amount		Totals
402	0		COUNTY ROADS	1.20	ALBERT ROADS	0.58	Tax	14.72
SCHOOL: 69030	TV	1,202	LIBRARY	0.72	ALBERT PARKS/CEM	0.60	W Admin	0.14
JOHANNESBURG-LE	AV	1,500	MCCOA	1.17	COP-ISD GENERAL	0.30	Due	14.86
M.CODE: SEV	1,500		MONT CO SHERIFF	1.20	COP-ISD SP ED	0.99	Intrst	
			MSU EXTENSION	0.30	COP-ISD EX SP ED	0.75	Total	
			ALBERT TWP OPER	0.78	F/A REAL,ALBERT FI	6.13		

PROP. ADDR: KELLY MICHAEL J & NANCY M  
T29N R1E SEC 31 LOT 38 SUNSET BEACH SUB ALSO 1/89 INT IN LOTS 47830 HANFORD  
29-30 CANTON MI 48187

001-535-000-039-00 ----- 001-535-000-039-00 NO: 03594



CLASS	PRE/MBT %	Valuations	Tax Heading	Amount	Tax Heading	Amount		Totals
402	0		COUNTY ROADS	5.20	ALBERT ROADS	2.51	Tax	63.84
SCHOOL: 69030	TV	5,200	LIBRARY	3.12	ALBERT PARKS/CEM	2.60	W Admin	0.63
JOHANNESBURG-LE	AV	5,200	MCCOA	5.08	COP-ISD GENERAL	1.32	Due	64.47
M.CODE: LERET	SEV	5,200	MONT CO SHERIFF	5.20	COP-ISD SP ED	4.32	Intrst	
			MSU EXTENSION	1.30	COP-ISD EX SP ED	3.28	Total	
			ALBERT TWP OPER	3.39	F/A REAL,ALBERT FI	26.52		

PROP. ADDR: WRIGHT THOMAS & ROBIN H/W  
T29N R1E SEC 31 LOT 39 SUNSET BEACH SUB AND 1/89 INT IN LOTS 1515 N FOUNTAIN BLVD  
29-30 SPRINGFIELD OH 45504

ALBERT TOWNSHIP  
Real & Personal Property  
Spec. Population: Ad Valorem+Special Acts

Parcel # Valuations Tax Heading Amount Tax Heading Amount --- Totals ---  
001-535-000-040-00 ----- 001-535-000-040-00 NO: 03595



CLASS: 402	PRE/MBT %	0	COUNTY ROADS	6.80	ALBERT ROADS	3.29	Tax	83.51
SCHOOL: 69030	TV	6,800	LIBRARY	4.08	ALBERT PARKS/CEM	3.40	W Admin	0.83
JOHANNESBURG-LE AV		6,800	MCCOA	6.65	COP-ISD GENERAL	1.73	Due	84.34
M.CODE: LERET	SEV	6,800	MONT CO SHERIFF	6.80	COP-ISD SP ED	5.65	Intrst	
			MSU EXTENSION	1.70	COP-ISD EX SP ED	4.29	Total	
			ALBERT TWP OPER	4.44	F/A REAL,ALBERT FI	34.68		

PROP. ADDR: T29N R1E SEC 31 LOT 40 SUNSET BEACH SUB AND 1/89 INT IN LOTS 29 & 30  
WRIGHT THOMAS & ROBIN H/W  
1515 N FOUNTAIN BLVD  
SPRINGFIELD OH 45504

001-535-000-041-00 ----- 001-535-000-041-00 NO: 03596



CLASS: 402	PRE/MBT %	0	COUNTY ROADS	6.80	ALBERT ROADS	3.29	Tax	83.51
SCHOOL: 69030	TV	6,800	LIBRARY	4.08	ALBERT PARKS/CEM	3.40	W Admin	0.83
JOHANNESBURG-LE AV		6,800	MCCOA	6.65	COP-ISD GENERAL	1.73	Due	84.34
M.CODE:	SEV	6,800	MONT CO SHERIFF	6.80	COP-ISD SP ED	5.65	Intrst	
			MSU EXTENSION	1.70	COP-ISD EX SP ED	4.29	Total	
			ALBERT TWP OPER	4.44	F/A REAL,ALBERT FI	34.68		

PROP. ADDR: PARK DR T29N R1E SEC 31 LOTS 41 & 42 SUNSET BEACH SUB  
SCHURIG GREGORY A & JUNE P  
7888 PREAKNESS CT  
KALAMAZOO MI 49009

001-535-000-043-00 ----- 001-535-000-043-00 NO: 03597



CLASS: 401	PRE/MBT %	0	COUNTY ROADS	103.55	ALBERT ROADS	50.18	Tax	1,271.89
SCHOOL: 69030	TV	103,554	LIBRARY	62.13	ALBERT PARKS/CEM	51.77	W Admin	12.71
JOHANNESBURG-LE AV		138,100	MCCOA	101.29	COP-ISD GENERAL	26.43	Due	1,284.60
M.CODE:	SEV	138,100	MONT CO SHERIFF	103.55	COP-ISD SP ED	86.04	Intrst	
			MSU EXTENSION	25.88	COP-ISD EX SP ED	65.33	Total	
			ALBERT TWP OPER	67.62	F/A REAL,ALBERT FI	528.12		

PROP. ADDR: 1560 PARK DR T29N R1E SEC 31 LOTS 43-44-45 SUNSET BEACH SUB AND 1/89 INT IN LOTS 29 & 30  
SCHURIG GREGORY A & JUNE P  
7888 PREAKNESS CT  
KALAMAZOO MI 49009

001-535-000-046-00 ----- 001-535-000-046-00 NO: 03598



CLASS: 402	PRE/MBT %	0	COUNTY ROADS	6.80	ALBERT ROADS	3.29	Tax	83.51
SCHOOL: 69030	TV	6,800	LIBRARY	4.08	ALBERT PARKS/CEM	3.40	W Admin	0.83
JOHANNESBURG-LE AV		6,800	MCCOA	6.65	COP-ISD GENERAL	1.73	Due	84.34
M.CODE:	SEV	6,800	MONT CO SHERIFF	6.80	COP-ISD SP ED	5.65	Intrst	
			MSU EXTENSION	1.70	COP-ISD EX SP ED	4.29	Total	
			ALBERT TWP OPER	4.44	F/A REAL,ALBERT FI	34.68		

PROP. ADDR: PARK DR T29N R1E SEC 31 LOTS 46 & 47 SUNSET BEACH AND 1/89 INT IN LOTS 29 & 30  
SCHURIG GREGORY A & JUNE P  
7888 PREAKNESS CT  
KALAMAZOO MI 49009

ALBERT TOWNSHIP  
Real & Personal Property  
Spec. Population: Ad Valorem+Special Acts

Parcel # Valuations Tax Heading Amount Tax Heading Amount --- Totals ---  
001-535-000-049-00 ----- 001-535-000-049-00 NO: 03599



CLASS	PRE/MBT %	Valuations	Tax Heading	Amount	Tax Heading	Amount		Totals
401		100	COUNTY ROADS	40.60	ALBERT ROADS	19.67	Tax	498.67
SCHOOL: 69030	TV	40,602	LIBRARY	24.36	ALBERT PARKS/CEM	20.30	W Admin	4.98
JOHANNESBURG-LE	AV	64,800	MCCOA	39.71	COP-ISD GENERAL	10.36	Due	503.65
M.CODE: SEV		64,800	MONT CO SHERIFF	40.60	COP-ISD SP ED	33.73	Intrst	
			MSU EXTENSION	10.15	COP-ISD EX SP ED	25.61	Total	
			ALBERT TWP OPER	26.51	F/A REAL,ALBERT FI	207.07		

PROP. ADDR: 1479 PARK DR FLINT PATRICIA A  
T29N R1E SEC 31 LOT 49 SUNSET BEACH SUB AND 1/89 INT IN LOTS PO BOX 141  
29-30 LEWISTON MI 49756

001-535-000-050-01 ----- 001-535-000-050-01 NO: 03600



CLASS	PRE/MBT %	Valuations	Tax Heading	Amount	Tax Heading	Amount		Totals
402		0	COUNTY ROADS	1.60	ALBERT ROADS	0.77	Tax	19.61
SCHOOL: 69030	TV	1,600	LIBRARY	0.96	ALBERT PARKS/CEM	0.80	W Admin	0.19
JOHANNESBURG-LE	AV	1,600	MCCOA	1.56	COP-ISD GENERAL	0.40	Due	19.80
M.CODE: SEV		1,600	MONT CO SHERIFF	1.60	COP-ISD SP ED	1.32	Intrst	
			MSU EXTENSION	0.40	COP-ISD EX SP ED	1.00	Total	
			ALBERT TWP OPER	1.04	F/A REAL,ALBERT FI	8.16		

PROP. ADDR: PARK DR ELLINWOOD BRUCE C & LYNDA H/W  
T29N R1E SEC 31 LOTS 50 SUNSET BEACH SUB AND 1/89 INT IN LOTS PO BOX 311  
29-30 LEWISTON MI 49756

001-535-000-051-01 ----- 001-535-000-051-01 NO: 03601



CLASS	PRE/MBT %	Valuations	Tax Heading	Amount	Tax Heading	Amount		Totals
402		0	COUNTY ROADS	2.40	ALBERT ROADS	1.16	Tax	29.50
SCHOOL: 69030	TV	2,407	LIBRARY	1.44	ALBERT PARKS/CEM	1.20	W Admin	0.29
JOHANNESBURG-LE	AV	3,100	MCCOA	2.35	COP-ISD GENERAL	0.61	Due	29.79
M.CODE: SEV		3,100	MONT CO SHERIFF	2.40	COP-ISD SP ED	1.99	Intrst	
			MSU EXTENSION	0.60	COP-ISD EX SP ED	1.51	Total	
			ALBERT TWP OPER	1.57	F/A REAL,ALBERT FI	12.27		

PROP. ADDR: PARK DR SCHURIG GREGORY A & JUNE P  
T29N R1E SEC 31 LOTS 51-52 SUNSET BEACH SUB AND 1/89 INT IN LOTS 7888 PREAKNESS CT  
29-30 KALAMAZOO MI 49009

ALBERT TOWNSHIP  
Real & Personal Property  
Spec. Population: Ad Valorem+Special Acts

Parcel # Valuations Tax Heading Amount Tax Heading Amount --- Totals ---  
001-535-000-053-00 ----- 001-535-000-053-00 NO: 03602



CLASS	PRE/MBT %	Valuations	Tax Heading	Amount	Tax Heading	Amount		Totals
402	0		COUNTY ROADS	2.40	ALBERT ROADS	1.16	Tax	29.50
SCHOOL: 69030	TV	2,407	LIBRARY	1.44	ALBERT PARKS/CEM	1.20	W Admin	0.29
JOHANNESBURG-LE	AV	3,100	MCCOA	2.35	COP-ISD GENERAL	0.61	Due	29.79
M.CODE: SEV	3,100		MONT CO SHERIFF	2.40	COP-ISD SP ED	1.99	Intrst	
			MSU EXTENSION	0.60	COP-ISD EX SP ED	1.51	Total	
			ALBERT TWP OPER	1.57	F/A REAL,ALBERT FI	12.27		

PROP. ADDR: PARKER DELORES  
T29N R1E SEC 31 LOTS 53-54 SUNSET BEACH SUB AND 1/89 INT IN RON MARTIN  
LOTS 29-30 3271 CLINTON DR  
LEWISTON MI 49756

001-535-000-055-00 ----- 001-535-000-055-00 NO:



CLASS	PRE/MBT %	Valuations	Tax Heading	Amount	Tax Heading	Amount		Totals
001	0		COUNTY ROADS	0.00	ALBERT ROADS	0.00	Tax	0.00
SCHOOL: 69030	TV	0	LIBRARY	0.00	ALBERT PARKS/CEM	0.00	W Admin	0.00
JOHANNESBURG-LE	AV	0	MCCOA	0.00	COP-ISD GENERAL	0.00	Due	0.00
M.CODE: SEV	0		MONT CO SHERIFF	0.00	COP-ISD SP ED	0.00	Intrst	
			MSU EXTENSION	0.00	COP-ISD EX SP ED	0.00	Total	
			ALBERT TWP OPER	0.00				

PROP. ADDR: DIEDRICH DEBORAH & JAMES  
MAP NUM: 2022 RETIRE 6825 HASHLEY RD  
T29N R1E SEC 31 LOTS 55 SUNSET BEACH SUB AND 1/89 INT IN LOTS MANCHESTER MI 48158  
29-30

001-535-000-055-10 ----- 001-535-000-055-10 NO: 03603



CLASS	PRE/MBT %	Valuations	Tax Heading	Amount	Tax Heading	Amount		Totals
401	0		COUNTY ROADS	36.25	ALBERT ROADS	17.57	Tax	445.29
SCHOOL: 69030	TV	36,259	LIBRARY	21.75	ALBERT PARKS/CEM	18.12	W Admin	4.45
JOHANNESBURG-LE	AV	45,900	MCCOA	35.46	COP-ISD GENERAL	9.25	Due	449.74
M.CODE: SEV	45,900		MONT CO SHERIFF	36.25	COP-ISD SP ED	30.12	Intrst	
			MSU EXTENSION	9.06	COP-ISD EX SP ED	22.87	Total	
			ALBERT TWP OPER	23.67	F/A REAL,ALBERT FI	184.92		

PROP. ADDR: 1522 SUNSET PINES ST DIEDRICH DEBORAH & JAMES  
MAP NUM: 2022 COMBINE 6825 HASHLEY RD  
T29N R1E SEC 31 LOTS 55 & 56 SUNSET BEACH SUB AND 2/89 INT IN MANCHESTER MI 48158  
LOTS 29-30  
COMBINED 055-00 & 056-00 ON 12-8-2021

ALBERT TOWNSHIP  
Real & Personal Property  
Spec. Population: Ad Valorem+Special Acts

Parcel # Valuations Tax Heading Amount Tax Heading Amount --- Totals ---  
001-535-000-056-00 ----- 001-535-000-056-00 NO:



CLASS	PRE/MBT %	Valuations	Tax Heading	Amount	Tax Heading	Amount		Totals
001		0	COUNTY ROADS	0.00	ALBERT ROADS	0.00	Tax	0.00
SCHOOL: 69030	TV	0	LIBRARY	0.00	ALBERT PARKS/CEM	0.00	W Admin	0.00
JOHANNESBURG-LE	AV	0	MCCOA	0.00	COP-ISD GENERAL	0.00	Due	0.00
M.CODE: SEV		0	MONT CO SHERIFF	0.00	COP-ISD SP ED	0.00	Intrst	
			MSU EXTENSION	0.00	COP-ISD EX SP ED	0.00	Total	
			ALBERT TWP OPER	0.00				

PROP. ADDR: 1522 SUNSET PINES ST DIEDRICH DEBORAH & JAMES  
MAP NUM: 2022 RETIRE 6825 HASHLEY RD  
T29N R1E SEC 31 LOT 56 SUNSET BEACH SUB AND 1/89 INT IN LOTS MANCHESTER MI 48158  
29-30

001-535-000-057-00 ----- 001-535-000-057-00 NO: 03604



CLASS	PRE/MBT %	Valuations	Tax Heading	Amount	Tax Heading	Amount		Totals
401		0	COUNTY ROADS	16.50	ALBERT ROADS	8.00	Tax	202.71
SCHOOL: 69030	TV	16,509	LIBRARY	9.90	ALBERT PARKS/CEM	8.25	W Admin	2.02
JOHANNESBURG-LE	AV	27,500	MCCOA	16.14	COP-ISD GENERAL	4.21	Due	204.73
M.CODE: SEV		27,500	MONT CO SHERIFF	16.50	COP-ISD SP ED	13.71	Intrst	
			MSU EXTENSION	4.12	COP-ISD EX SP ED	10.41	Total	
			ALBERT TWP OPER	10.78	F/A REAL,ALBERT FI	84.19		

PROP. ADDR: 1741 OAK ST FOWLER JAMES ET AL  
T29N R1E SEC 31 LOT 57 SUNSET BEACH SUB AND 1/89 INT IN LOTS HANSON PENNY  
29-30 10365 WATERMAN RD  
BROOKLYN MI 49230

001-535-000-058-00 ----- 001-535-000-058-00 NO: 03605



CLASS	PRE/MBT %	Valuations	Tax Heading	Amount	Tax Heading	Amount		Totals
402		0	COUNTY ROADS	1.20	ALBERT ROADS	0.58	Tax	14.72
SCHOOL: 69030	TV	1,202	LIBRARY	0.72	ALBERT PARKS/CEM	0.60	W Admin	0.14
JOHANNESBURG-LE	AV	1,500	MCCOA	1.17	COP-ISD GENERAL	0.30	Due	14.86
M.CODE: SEV		1,500	MONT CO SHERIFF	1.20	COP-ISD SP ED	0.99	Intrst	
			MSU EXTENSION	0.30	COP-ISD EX SP ED	0.75	Total	
			ALBERT TWP OPER	0.78	F/A REAL,ALBERT FI	6.13		

PROP. ADDR: FOWLER JAMES C  
T29N R1E SEC 31 LOT 58 SUNSET BEACH SUB AND 1/89 INT IN LOTS HANSON PENNY ETAL  
29-30 10365 WATERMAN ROAD  
BROOKLYN MI 49230



ALBERT TOWNSHIP  
Real & Personal Property  
Spec. Population: Ad Valorem+Special Acts

Parcel # Valuations Tax Heading Amount Tax Heading Amount --- Totals ---  
001-535-000-059-00 ----- 001-535-000-059-00 NO: 03606



CLASS: 401	PRE/MBT %	0	COUNTY ROADS	31.32	ALBERT ROADS	15.17	Tax	384.68
SCHOOL: 69030	TV	31,322	LIBRARY	18.79	ALBERT PARKS/CEM	15.66	W Admin	3.84
JOHANNESBURG-LE	AV	52,000	MCCOA	30.63	COP-ISD GENERAL	7.99	Due	388.52
M.CODE:	SEV	52,000	MONT CO SHERIFF	31.32	COP-ISD SP ED	26.02	Intrst	
			MSU EXTENSION	7.83	COP-ISD EX SP ED	19.76	Total	
			ALBERT TWP OPER	20.45	F/A REAL,ALBERT FI	159.74		

PROP. ADDR: 1765 OAK ST LINDAHL TODD & TERESA TRUST  
T29N R1E SEC 31 LOTS 59 & 60 SUNSET BEACH AND 1/89 INT IN LOTS 4521 DONNELLY RD  
29 & 30 JACKSON MI 49201

001-535-000-061-00 ----- 001-535-000-061-00 NO: 03607



CLASS: 401	PRE/MBT %	0	COUNTY ROADS	58.81	ALBERT ROADS	28.50	Tax	722.39
SCHOOL: 69030	TV	58,819	LIBRARY	35.29	ALBERT PARKS/CEM	29.40	W Admin	7.22
JOHANNESBURG-LE	AV	104,000	MCCOA	57.53	COP-ISD GENERAL	15.01	Due	729.61
M.CODE:	SEV	104,000	MONT CO SHERIFF	58.81	COP-ISD SP ED	48.87	Intrst	
			MSU EXTENSION	14.70	COP-ISD EX SP ED	37.10	Total	
			ALBERT TWP OPER	38.40	F/A REAL,ALBERT FI	299.97		

PROP. ADDR: 1771 OAK ST LINDAHL KIRK J & TERRI D  
T29N R1E SEC 31 LOTS 61 & 62 SUNSET BEACH AND 1/89 INT IN LOTS 4719 ALGONQUIN  
29 & 30 CLARKSTON MI 48348

001-535-000-063-00 ----- 001-535-000-063-00 NO: 03608



CLASS: 402	PRE/MBT %	100	COUNTY ROADS	1.20	ALBERT ROADS	0.58	Tax	14.72
SCHOOL: 69030	TV	1,202	LIBRARY	0.72	ALBERT PARKS/CEM	0.60	W Admin	0.14
JOHANNESBURG-LE	AV	1,600	MCCOA	1.17	COP-ISD GENERAL	0.30	Due	14.86
M.CODE:	SEV	1,600	MONT CO SHERIFF	1.20	COP-ISD SP ED	0.99	Intrst	
			MSU EXTENSION	0.30	COP-ISD EX SP ED	0.75	Total	
			ALBERT TWP OPER	0.78	F/A REAL,ALBERT FI	6.13		

PROP. ADDR: FLINT ERNEST A & PATRICIA A  
T29N R1E SEC 31 LOT 63 SUNSET BEACH ALSO 1/89 INT IN LOTS 1417 PARK P O BOX 141  
29-30 LEWISTON MI 49756

001-535-000-064-01 ----- 001-535-000-064-01 NO: 03609



CLASS: 402	PRE/MBT %	0	COUNTY ROADS	2.28	ALBERT ROADS	1.10	Tax	28.02
SCHOOL: 69030	TV	2,285	LIBRARY	1.37	ALBERT PARKS/CEM	1.14	W Admin	0.28
JOHANNESBURG-LE	AV	3,000	MCCOA	2.23	COP-ISD GENERAL	0.58	Due	28.30
M.CODE:	SEV	3,000	MONT CO SHERIFF	2.28	COP-ISD SP ED	1.89	Intrst	
			MSU EXTENSION	0.57	COP-ISD EX SP ED	1.44	Total	
			ALBERT TWP OPER	1.49	F/A REAL,ALBERT FI	11.65		

PROP. ADDR: 1465 SUNSET PINES ST HOOK NORMA G  
T29N R1E SEC 31 LOTS 64-65 SUNSET BEACH SUB AND 1/89 INT IN 5645 ARENAC ST  
LOTS 29 & 30 COMMERCE TOWNSHIP MI 48382-2807

ALBERT TOWNSHIP  
Real & Personal Property  
Spec. Population: Ad Valorem+Special Acts

Parcel # Valuations Tax Heading Amount Tax Heading Amount --- Totals ---  
001-535-000-066-00 ----- 001-535-000-066-00 NO: 03610



CLASS	PRE/MBT %	Valuations	Tax Heading	Amount	Tax Heading	Amount		Totals
401		100	COUNTY ROADS	41.99	ALBERT ROADS	20.35	Tax	515.75
SCHOOL: 69030	TV	41,994	LIBRARY	25.19	ALBERT PARKS/CEM	20.99	W Admin	5.15
JOHANNESBURG-LE	AV	69,800	MCCOA	41.07	COP-ISD GENERAL	10.72	Due	520.90
M.CODE: SEV		69,800	MONT CO SHERIFF	41.99	COP-ISD SP ED	34.89	Intrst	
			MSU EXTENSION	10.49	COP-ISD EX SP ED	26.49	Total	
			ALBERT TWP OPER	27.42	F/A REAL,ALBERT FI	214.16		

PROP. ADDR: 1511 SUNSET PINES ST HOWELL CHARELS G & HOWELL HERBERT D  
T29N R1E SEC 31 LOTS 66 & 67 SUNSET BEACH SUB AND 1/89 INT IN HOWELL MIRAVOLA L  
LOTS 29-30 1511 SUNSET PINES ST  
LEWISTON MI 49756

001-535-000-068-00 ----- 001-535-000-068-00 NO: 03611



CLASS	PRE/MBT %	Valuations	Tax Heading	Amount	Tax Heading	Amount		Totals
402		0	COUNTY ROADS	4.57	ALBERT ROADS	2.21	Tax	56.13
SCHOOL: 69030	TV	4,575	LIBRARY	2.74	ALBERT PARKS/CEM	2.28	W Admin	0.56
JOHANNESBURG-LE	AV	5,900	MCCOA	4.47	COP-ISD GENERAL	1.16	Due	56.69
M.CODE: SEV		5,900	MONT CO SHERIFF	4.57	COP-ISD SP ED	3.80	Intrst	
			MSU EXTENSION	1.14	COP-ISD EX SP ED	2.88	Total	
			ALBERT TWP OPER	2.98	F/A REAL,ALBERT FI	23.33		

PROP. ADDR: 1525 SUNSET PINES DR HOOK NORMA G  
T29N R1E SEC 31 LOTS 68-69-70-71 SUNSET BEACH SUB AND 1/89 INT 5645 ARENAC ST  
IN LOTS 29 & 30 IN LOTS 29 & 30 COMMERCE TOWNSHIP MI 48382-2807

001-535-000-072-00 ----- 001-535-000-072-00 NO: 03612



CLASS	PRE/MBT %	Valuations	Tax Heading	Amount	Tax Heading	Amount		Totals
401		0	COUNTY ROADS	22.65	ALBERT ROADS	10.97	Tax	278.22
SCHOOL: 69030	TV	22,655	LIBRARY	13.59	ALBERT PARKS/CEM	11.32	W Admin	2.78
JOHANNESBURG-LE	AV	35,500	MCCOA	22.16	COP-ISD GENERAL	5.78	Due	281.00
M.CODE: SEV		35,500	MONT CO SHERIFF	22.65	COP-ISD SP ED	18.82	Intrst	
			MSU EXTENSION	5.66	COP-ISD EX SP ED	14.29	Total	
			ALBERT TWP OPER	14.79	F/A REAL,ALBERT FI	115.54		

PROP. ADDR: 1541 SUNSET PINES ST SPELLMAN JOSEPH G & ROSE MARY H/W  
T29N R1E SEC 31 LOT 72 SUNSET BEACH SUB AND 1/89 INT IN LOTS 329 SUNSHINE LANE  
29-30 GAYLORD MI 49735

ALBERT TOWNSHIP  
Real & Personal Property  
Spec. Population: Ad Valorem+Special Acts

Parcel # Valuations Tax Heading Amount Tax Heading Amount --- Totals ---  
001-535-000-073-00 ----- 001-535-000-073-00 NO: 03613



CLASS	PRE/MBT %	Valuations	Tax Heading	Amount	Tax Heading	Amount		Totals
402		100	COUNTY ROADS	3.25	ALBERT ROADS	1.57	Tax	39.88
SCHOOL: 69030	TV	3,250	LIBRARY	1.95	ALBERT PARKS/CEM	1.62	W Admin	0.39
JOHANNESBURG-LE	AV	4,100	MCCOA	3.17	COP-ISD GENERAL	0.82	Due	40.27
M.CODE: SEV		4,100	MONT CO SHERIFF	3.25	COP-ISD SP ED	2.70	Intrst	
			MSU EXTENSION	0.81	COP-ISD EX SP ED	2.05	Total	
			ALBERT TWP OPER	2.12	F/A REAL,ALBERT FI	16.57		

PROP. ADDR: MILLER RAYMOND E  
T29N R1E SEC 31 LOTS 73 & 74 SUNSET BEACH SUB AND 1/89 INT IN C/O CHRISTINE MILLER  
LOTS 29-30 276 PEOPLES LANE  
SPRING CITY TN 37381

001-535-000-075-00 ----- 001-535-000-075-00 NO: 03614



CLASS	PRE/MBT %	Valuations	Tax Heading	Amount	Tax Heading	Amount		Totals
402		100	COUNTY ROADS	1.20	ALBERT ROADS	0.58	Tax	14.72
SCHOOL: 69030	TV	1,202	LIBRARY	0.72	ALBERT PARKS/CEM	0.60	W Admin	0.14
JOHANNESBURG-LE	AV	1,500	MCCOA	1.17	COP-ISD GENERAL	0.30	Due	14.86
M.CODE: SEV		1,500	MONT CO SHERIFF	1.20	COP-ISD SP ED	0.99	Intrst	
			MSU EXTENSION	0.30	COP-ISD EX SP ED	0.75	Total	
			ALBERT TWP OPER	0.78	F/A REAL,ALBERT FI	6.13		

PROP. ADDR: MILLER RAYMOND E  
T29N R1E SEC 31 LOT 75 SUNSET BEACH SUB AND 1/89 INT IN LOTS C/O CHRISTINE MILLER  
29-30 276 PEOPLES LANE  
SPRING CITY TN 37381

001-535-000-076-00 ----- 001-535-000-076-00 NO: 03615



CLASS	PRE/MBT %	Valuations	Tax Heading	Amount	Tax Heading	Amount		Totals
402		100	COUNTY ROADS	1.20	ALBERT ROADS	0.58	Tax	14.72
SCHOOL: 69030	TV	1,202	LIBRARY	0.72	ALBERT PARKS/CEM	0.60	W Admin	0.14
JOHANNESBURG-LE	AV	1,600	MCCOA	1.17	COP-ISD GENERAL	0.30	Due	14.86
M.CODE: SEV		1,600	MONT CO SHERIFF	1.20	COP-ISD SP ED	0.99	Intrst	
			MSU EXTENSION	0.30	COP-ISD EX SP ED	0.75	Total	
			ALBERT TWP OPER	0.78	F/A REAL,ALBERT FI	6.13		

PROP. ADDR: MILLER RAYMOND E  
T29N R1E SEC 31 LOT 76 SUNSET BEACH SUB AND 1/89 INT IN LOTS C/O CHRISTINE MILLER  
29-30 276 PEOPLES LANE  
SPRING CITY TN 37381

ALBERT TOWNSHIP  
Real & Personal Property  
Spec. Population: Ad Valorem+Special Acts

Parcel # Valuations Tax Heading Amount Tax Heading Amount --- Totals ---  
001-535-000-077-00 ----- 001-535-000-077-00 NO: 03616



CLASS	PRE/MBT %	Valuations	Tax Heading	Amount	Tax Heading	Amount		Totals
402		100	COUNTY ROADS	1.20	ALBERT ROADS	0.58	Tax	14.72
SCHOOL: 69030	TV	1,202	LIBRARY	0.72	ALBERT PARKS/CEM	0.60	W Admin	0.14
JOHANNESBURG-LE	AV	1,600	MCCOA	1.17	COP-ISD GENERAL	0.30	Due	14.86
M.CODE: SEV		1,600	MONT CO SHERIFF	1.20	COP-ISD SP ED	0.99	Intrst	
			MSU EXTENSION	0.30	COP-ISD EX SP ED	0.75	Total	
			ALBERT TWP OPER	0.78	F/A REAL,ALBERT FI	6.13		

PROP. ADDR: MILLER RAYMOND E  
T29N R1E SEC 31 LOT 77 SUNSET BEACH SUB AND 1/89 INT IN LOTS C/O CHRISTINE MILLER  
29-30 276 PEOPLES LANE  
SPRING CITY TN 37381

001-535-000-078-00 ----- 001-535-000-078-00 NO:



CLASS	PRE/MBT %	Valuations	Tax Heading	Amount	Tax Heading	Amount		Totals
001		100	COUNTY ROADS	0.00	ALBERT ROADS	0.00	Tax	0.00
SCHOOL: 69030	TV	0	LIBRARY	0.00	ALBERT PARKS/CEM	0.00	W Admin	0.00
JOHANNESBURG-LE	AV	0	MCCOA	0.00	COP-ISD GENERAL	0.00	Due	0.00
M.CODE: SEV		0	MONT CO SHERIFF	0.00	COP-ISD SP ED	0.00	Intrst	
			MSU EXTENSION	0.00	COP-ISD EX SP ED	0.00	Total	
			ALBERT TWP OPER	0.00				

PROP. ADDR: BLAKELY FREDERICK W & JULIE A  
MAP NUM: 2023 RETIRE 1626 PARK DR  
T29N R1E SEC 31 LOT 78 SUNSET BEACH SUB AND 1/89 INT IN LOTS LEWISTON MI 49756  
29-30

001-535-000-078-01 ----- 001-535-000-078-01 NO: 03617



CLASS	PRE/MBT %	Valuations	Tax Heading	Amount	Tax Heading	Amount		Totals
401		100	COUNTY ROADS	99.36	ALBERT ROADS	48.15	Tax	1,220.44
SCHOOL: 69030	TV	99,366	LIBRARY	59.61	ALBERT PARKS/CEM	49.68	W Admin	12.20
JOHANNESBURG-LE	AV	99,700	MCCOA	97.19	COP-ISD GENERAL	25.36	Due	1,232.64
M.CODE: SEV		99,700	MONT CO SHERIFF	99.36	COP-ISD SP ED	82.56	Intrst	
			MSU EXTENSION	24.84	COP-ISD EX SP ED	62.69	Total	
			ALBERT TWP OPER	64.88	F/A REAL,ALBERT FI	506.76		

PROP. ADDR: BLAKELY FREDERICK W & JULIE A  
MAP NUM: 2023 NEW 1626 PARK DR  
T29N R1E SEC 31 LOTS 78 & 79 SUNSET BEACH SUB AND 2/89 INT IN LOTS 29-30 COMBINED 001-535-000-078-00 & 001-535-000-079-00  
ON 12/31/22 LEWISTON MI 49756

ALBERT TOWNSHIP  
Real & Personal Property  
Spec. Population: Ad Valorem+Special Acts

Parcel # Valuations Tax Heading Amount Tax Heading Amount --- Totals ---  
001-535-000-079-00 ----- 001-535-000-079-00 NO:



CLASS: 001	PRE/MBT %	100	COUNTY ROADS	0.00	ALBERT ROADS	0.00	Tax	0.00
SCHOOL: 69030	TV	0	LIBRARY	0.00	ALBERT PARKS/CEM	0.00	W Admin	0.00
JOHANNESBURG-LE	AV	0	MCCOA	0.00	COP-ISD GENERAL	0.00	Due	0.00
M.CODE:	SEV	0	MONT CO SHERIFF	0.00	COP-ISD SP ED	0.00	Intrst	
			MSU EXTENSION	0.00	COP-ISD EX SP ED	0.00	Total	
			ALBERT TWP OPER	0.00				

PROP. ADDR: BLAKELY FREDERICK W & JULIE A  
MAP NUM: 2023 RETIRE 1626 PARK DR  
T29N R1E SEC 31 LOT 79 SUNSET BEACH & 1/89 INT IN LOTS 29 & 30 LEWISTON MI 49756

001-535-000-080-00 ----- 001-535-000-080-00 NO: 03618



CLASS: 402	PRE/MBT %	100	COUNTY ROADS	1.20	ALBERT ROADS	0.58	Tax	14.72
SCHOOL: 69030	TV	1,202	LIBRARY	0.72	ALBERT PARKS/CEM	0.60	W Admin	0.14
JOHANNESBURG-LE	AV	1,600	MCCOA	1.17	COP-ISD GENERAL	0.30	Due	14.86
M.CODE:	SEV	1,600	MONT CO SHERIFF	1.20	COP-ISD SP ED	0.99	Intrst	
			MSU EXTENSION	0.30	COP-ISD EX SP ED	0.75	Total	
			ALBERT TWP OPER	0.78	F/A REAL,ALBERT FI	6.13		

PROP. ADDR: RAATZ TERRY MAX  
T29N R1E SEC 31 LOT 80 SUNSET BEACH & 1/89 INT IN LOTS 29 & 30 330 ARDELEAN DRIVE  
OWOSSO MI 48867

001-535-000-081-00 ----- 001-535-000-081-00 NO: 03619



CLASS: 402	PRE/MBT %	100	COUNTY ROADS	1.20	ALBERT ROADS	0.58	Tax	14.72
SCHOOL: 69030	TV	1,202	LIBRARY	0.72	ALBERT PARKS/CEM	0.60	W Admin	0.14
JOHANNESBURG-LE	AV	1,500	MCCOA	1.17	COP-ISD GENERAL	0.30	Due	14.86
M.CODE:	SEV	1,500	MONT CO SHERIFF	1.20	COP-ISD SP ED	0.99	Intrst	
			MSU EXTENSION	0.30	COP-ISD EX SP ED	0.75	Total	
			ALBERT TWP OPER	0.78	F/A REAL,ALBERT FI	6.13		

PROP. ADDR: PARK DR RAATZ TERRY MAX  
T29N R1E SEC 31 LOT 81 SUNSET BEACH SUB AND 1/89 INT IN LOTS 29-30 330 ARDELEAN DRIVE  
OWOSSO MI 48867

001-535-000-082-01 ----- 001-535-000-082-01 NO: 03620



CLASS: 401	PRE/MBT %	100	COUNTY ROADS	22.39	ALBERT ROADS	10.85	Tax	275.02
SCHOOL: 69030	TV	22,397	LIBRARY	13.43	ALBERT PARKS/CEM	11.19	W Admin	2.75
JOHANNESBURG-LE	AV	30,600	MCCOA	21.90	COP-ISD GENERAL	5.71	Due	277.77
M.CODE:	SEV	30,600	MONT CO SHERIFF	22.39	COP-ISD SP ED	18.60	Intrst	
			MSU EXTENSION	5.59	COP-ISD EX SP ED	14.13	Total	
			ALBERT TWP OPER	14.62	F/A REAL,ALBERT FI	114.22		

PROP. ADDR: 1670 PARK DR RAATZ TERRY M  
T29N R1E SEC 31 LOTS 82-83-84 SUNSET BEACH SUB AND 1/89 330 ARELEAN DR  
INTEREST IN LOTS 29-30 OWOSSO MI 48867

ALBERT TOWNSHIP  
Real & Personal Property  
Spec. Population: Ad Valorem+Special Acts

Parcel # Valuations Tax Heading Amount Tax Heading Amount --- Totals ---  
001-535-000-085-00 ----- 001-535-000-085-00 NO: 03621



CLASS: 402	PRE/MBT %	0	COUNTY ROADS	1.20	ALBERT ROADS	0.58	Tax	14.72
SCHOOL: 69030	TV	1,202	LIBRARY	0.72	ALBERT PARKS/CEM	0.60	W Admin	0.14
JOHANNESBURG-LE AV		1,500	MCCOA	1.17	COP-ISD GENERAL	0.30	Due	14.86
M.CODE: SEV		1,500	MONT CO SHERIFF	1.20	COP-ISD SP ED	0.99	Intrst	
			MSU EXTENSION	0.30	COP-ISD EX SP ED	0.75	Total	
			ALBERT TWP OPER	0.78	F/A REAL,ALBERT FI	6.13		

PROP. ADDR: ELLINWOOD BRUCE C & LYNDA L/E  
T29N R1E SEC 31 LOT 85 SUNSET BEACH AND 1/89 INTEREST IN LOTS PO BOX 311  
29-30 LEWISTON MI 49756

001-535-000-086-00 ----- 001-535-000-086-00 NO: 03622



CLASS: 401	PRE/MBT %	0	COUNTY ROADS	20.99	ALBERT ROADS	10.17	Tax	257.81
SCHOOL: 69030	TV	20,995	LIBRARY	12.59	ALBERT PARKS/CEM	10.49	W Admin	2.57
JOHANNESBURG-LE AV		30,000	MCCOA	20.53	COP-ISD GENERAL	5.36	Due	260.38
M.CODE: SEV		30,000	MONT CO SHERIFF	20.99	COP-ISD SP ED	17.44	Intrst	
			MSU EXTENSION	5.24	COP-ISD EX SP ED	13.24	Total	
			ALBERT TWP OPER	13.70	F/A REAL,ALBERT FI	107.07		

PROP. ADDR: 1701 PARK DR GILMORE PAUL M JR & LINDA LOU  
T29N R1E SEC 31 LOTS 86 & 87 SUNSET BEACH SUB AND 1/89 INT IN 6940 COOPER RD  
LOTS 29-30 LANSING MI 48911

001-535-000-088-00 ----- 001-535-000-088-00 NO: 03623



CLASS: 402	PRE/MBT %	0	COUNTY ROADS	2.04	ALBERT ROADS	0.99	Tax	25.07
SCHOOL: 69030	TV	2,045	LIBRARY	1.22	ALBERT PARKS/CEM	1.02	W Admin	0.25
JOHANNESBURG-LE AV		2,700	MCCOA	2.00	COP-ISD GENERAL	0.52	Due	25.32
M.CODE: SEV		2,700	MONT CO SHERIFF	2.04	COP-ISD SP ED	1.69	Intrst	
			MSU EXTENSION	0.51	COP-ISD EX SP ED	1.29	Total	
			ALBERT TWP OPER	1.33	F/A REAL,ALBERT FI	10.42		

PROP. ADDR: GILMORE PAUL M JR & LINDA LOU  
T29N R1E SEC 31 LOT 88 SUNSET BEACH SUB AND 1/89 INT IN LOTS 6940 COOPER RD  
29-30 LANSING MI 48911

001-535-000-089-00 ----- 001-535-000-089-00 NO: 03624



CLASS: 401	PRE/MBT %	0	COUNTY ROADS	39.29	ALBERT ROADS	19.04	Tax	482.61
SCHOOL: 69030	TV	39,296	LIBRARY	23.57	ALBERT PARKS/CEM	19.64	W Admin	4.82
JOHANNESBURG-LE AV		67,600	MCCOA	38.43	COP-ISD GENERAL	10.03	Due	487.43
M.CODE: SEV		67,600	MONT CO SHERIFF	39.29	COP-ISD SP ED	32.65	Intrst	
			MSU EXTENSION	9.82	COP-ISD EX SP ED	24.79	Total	
			ALBERT TWP OPER	25.66	F/A REAL,ALBERT FI	200.40		

PROP. ADDR: 1695 OAK ST SMITH JAMES & DEBORAH  
T29N R1E SEC 31 LOT 89 EXC THE E 900' THEREOF SUNSET BEACH 541 BUCKINGHAM  
SUBD ALSO 1/89 INT IN LOTS 29 & 30. CANTON MI 48188

ALBERT TOWNSHIP  
Real & Personal Property  
Spec. Population: Ad Valorem+Special Acts

Parcel # Valuations Tax Heading Amount Tax Heading Amount --- Totals ---  
001-535-000-089-01 ----- 001-535-000-089-01 NO: 03625



CLASS: 401	PRE/MBT %	0	COUNTY ROADS	17.70	ALBERT ROADS	8.58	Tax	217.45
SCHOOL: 69030	TV	17,706	LIBRARY	10.62	ALBERT PARKS/CEM	8.85	W Admin	2.17
JOHANNESBURG-LE	AV	27,300	MCCOA	17.32	COP-ISD GENERAL	4.52	Due	219.62
M.CODE: SEV		27,300	MONT CO SHERIFF	17.70	COP-ISD SP ED	14.71	Intrst	
			MSU EXTENSION	4.42	COP-ISD EX SP ED	11.17	Total	
			ALBERT TWP OPER	11.56	F/A REAL,ALBERT FI	90.30		

PROP. ADDR: 1720 PARK DR PRAIN STEVE & JENNAFER  
T29N R1E SEC 31 EAST 100 FEET OF LOT 89 SUNSET BEACH SUB AND 10722 LIGHTHOUSE POINTE  
1/89 INT IN LOTS 29-30 SOUTH LYON MI 48178

001-535-000-089-02 ----- 001-535-000-089-02 NO: 03626



CLASS: 402	PRE/MBT %	0	COUNTY ROADS	18.40	ALBERT ROADS	8.91	Tax	225.96
SCHOOL: 69030	TV	18,400	LIBRARY	11.04	ALBERT PARKS/CEM	9.20	W Admin	2.25
JOHANNESBURG-LE	AV	18,400	MCCOA	17.99	COP-ISD GENERAL	4.69	Due	228.21
M.CODE: SEV		18,400	MONT CO SHERIFF	18.40	COP-ISD SP ED	15.28	Intrst	
			MSU EXTENSION	4.60	COP-ISD EX SP ED	11.60	Total	
			ALBERT TWP OPER	12.01	F/A REAL,ALBERT FI	93.84		

PROP. ADDR: BRAMBLE DANIEL F & KARI K  
T29N R1E SEC 31 THE E 300 FT OF W 644.2 FT OF LOT 89 SUNSET 5987 TROYES RD  
BEACH SUB AND 1/89 INT IN LOTS 29 & 30 EAST LANSING MI 48823

001-535-000-089-03 ----- 001-535-000-089-03 NO: 03627



CLASS: 401	PRE/MBT %	0	COUNTY ROADS	94.80	ALBERT ROADS	45.94	Tax	1,164.39
SCHOOL: 69030	TV	94,800	LIBRARY	56.88	ALBERT PARKS/CEM	47.40	W Admin	11.64
JOHANNESBURG-LE	AV	94,800	MCCOA	92.73	COP-ISD GENERAL	24.20	Due	1,176.03
M.CODE: SEV		94,800	MONT CO SHERIFF	94.80	COP-ISD SP ED	78.76	Intrst	
			MSU EXTENSION	23.70	COP-ISD EX SP ED	59.80	Total	
			ALBERT TWP OPER	61.90	F/A REAL,ALBERT FI	483.48		

PROP. ADDR: BRAMBLE DANIEL F & KARI K  
T29N R1E SEC 31 THE W 250 FT OF E 600 FT OF LOT 89 SUNSET 5987 TROYES RD  
BEACH SUB AND 1/89 INT IN LOTS 29&30 EAST LANSING MI 48823

001-535-000-089-04 ----- 001-535-000-089-04 NO: 03628



CLASS: 402	PRE/MBT %	0	COUNTY ROADS	5.78	ALBERT ROADS	2.80	Tax	70.96
SCHOOL: 69030	TV	5,782	LIBRARY	3.46	ALBERT PARKS/CEM	2.89	W Admin	0.70
JOHANNESBURG-LE	AV	7,400	MCCOA	5.65	COP-ISD GENERAL	1.47	Due	71.66
M.CODE: SEV		7,400	MONT CO SHERIFF	5.78	COP-ISD SP ED	4.80	Intrst	
			MSU EXTENSION	1.44	COP-ISD EX SP ED	3.64	Total	
			ALBERT TWP OPER	3.77	F/A REAL,ALBERT FI	29.48		

PROP. ADDR: HOOK NORMA G  
T29N R1E SEC 31 THE W 250 FT OF E 350 FT OF LOT 89 SUNSET 5645 ARENAC ST  
BEACH SUB ALSO 1/89 INT IN LOTS 29&30 COMMERCE TOWNSHIP MI 48382-2807

ALBERT TOWNSHIP  
Real & Personal Property  
Spec. Population: Ad Valorem+Special Acts

Parcel # Valuations Tax Heading Amount Tax Heading Amount --- Totals ---  
001-538-000-002-00 ----- 001-538-000-002-00 NO: 03629



CLASS: 401	PRE/MBT %	0	COUNTY ROADS	25.78	ALBERT ROADS	12.49	Tax	316.65
SCHOOL: 69030	TV	25,784	LIBRARY	15.47	ALBERT PARKS/CEM	12.89	W Admin	3.16
JOHANNESBURG-LE	AV	42,500	MCCOA	25.22	COP-ISD GENERAL	6.58	Due	319.81
M.CODE:	SEV	42,500	MONT CO SHERIFF	25.78	COP-ISD SP ED	21.42	Intrst	
			MSU EXTENSION	6.44	COP-ISD EX SP ED	16.26	Total	
			ALBERT TWP OPER	16.83	F/A REAL,ALBERT FI	131.49		

PROP. ADDR: 3212 TANGLEWOOD DR PFEIFLE BRIAN D & RUTH A  
T29N R1E SEC 21 LOTS 1 & 2 TANGLEWOOD SUB 222 E ORCHARD ST  
PERRY MI 48872

001-538-000-003-00 ----- 001-538-000-003-00 NO: 03630



CLASS: 401	PRE/MBT %	0	COUNTY ROADS	28.45	ALBERT ROADS	13.79	Tax	349.48
SCHOOL: 69030	TV	28,458	LIBRARY	17.07	ALBERT PARKS/CEM	14.22	W Admin	3.49
JOHANNESBURG-LE	AV	49,800	MCCOA	27.83	COP-ISD GENERAL	7.26	Due	352.97
M.CODE:	SEV	49,800	MONT CO SHERIFF	28.45	COP-ISD SP ED	23.64	Intrst	
			MSU EXTENSION	7.11	COP-ISD EX SP ED	17.95	Total	
			ALBERT TWP OPER	18.58	F/A REAL,ALBERT FI	145.13		

PROP. ADDR: 3200 TANGLEWOOD DR GOTTS CAROLYN  
T29N R1E SEC 21 LOT 3 TANGLEWOOD SUB 1087 MOOREVILLE RD  
MILAN MI 48160


001-538-000-004-00 ----- 001-538-000-004-00 NO: 03631



CLASS: 402	PRE/MBT %	0	COUNTY ROADS	2.39	ALBERT ROADS	1.16	Tax	29.38
SCHOOL: 69030	TV	2,397	LIBRARY	1.43	ALBERT PARKS/CEM	1.19	W Admin	0.29
JOHANNESBURG-LE	AV	3,200	MCCOA	2.34	COP-ISD GENERAL	0.61	Due	29.67
M.CODE:	SEV	3,200	MONT CO SHERIFF	2.39	COP-ISD SP ED	1.99	Intrst	
			MSU EXTENSION	0.59	COP-ISD EX SP ED	1.51	Total	
			ALBERT TWP OPER	1.56	F/A REAL,ALBERT FI	12.22		

PROP. ADDR: GOTTS CAROLYN  
T29N R1E SEC 21 LOT 4 TANGLEWOOD SUB 1087 MOOREVILLE RD  
MILAN MI 48160

001-538-000-005-00 ----- 001-538-000-005-00 NO: 03632



CLASS: 401	PRE/MBT %	100	COUNTY ROADS	52.20	ALBERT ROADS	25.29	Tax	641.18
SCHOOL: 69030	TV	52,207	LIBRARY	31.32	ALBERT PARKS/CEM	26.10	W Admin	6.41
JOHANNESBURG-LE	AV	92,400	MCCOA	51.06	COP-ISD GENERAL	13.32	Due	647.59
M.CODE:	SEV	92,400	MONT CO SHERIFF	52.20	COP-ISD SP ED	43.37	Intrst	
			MSU EXTENSION	13.05	COP-ISD EX SP ED	32.93	Total	
			ALBERT TWP OPER	34.09	F/A REAL,ALBERT FI	266.25		

PROP. ADDR: 3156 TANGLEWOOD DR CLARK DAVID P & KATHERINE M  
T29N R1E SEC 21 LOT 5 TANGLEWOOD SUB 3156 TANGLEWOOD DRIVE  
LEWISTON MI 49756



ALBERT TOWNSHIP  
Real & Personal Property  
Spec. Population: Ad Valorem+Special Acts

Parcel # Valuations Tax Heading Amount Tax Heading Amount --- Totals ---  
001-538-000-009-01 -----Winter PRE, ORIG PRE/MBT: 0----- 001-538-000-009-01 NO: 03633



CLASS	PRE/MBT %	Valuation	Tax Heading	Amount	Tax Heading	Amount		Totals
401	100	102,100	COUNTY ROADS	66.75	ALBERT ROADS	32.34	Tax	819.87
69030	TV	66,754	LIBRARY	40.05	ALBERT PARKS/CEM	33.37	W Admin	8.19
JOHANNESBURG-LE	AV	102,100	MCCOA	65.29	COP-ISD GENERAL	17.04	Due	828.06
M.CODE: COREL	SEV	102,100	MONT CO SHERIFF	66.75	COP-ISD SP ED	55.46	Intrst	
			MSU EXTENSION	16.68	COP-ISD EX SP ED	42.11	Total	
			ALBERT TWP OPER	43.59	F/A REAL,ALBERT FI	340.44		

PROP. ADDR: 3080 TANGLEWOOD DR PARKER JACLYN  
T29N R1E SEC 21 LOTS 9 & 10 OF TANGLEWOOD SUBD (2003 COMB 3080 TANGLEWOOD DR  
W/001-538-000-009-00 & 010-00 LEWISTON MI 49756

001-538-000-011-01 ----- 001-538-000-011-01 NO: 03634



CLASS	PRE/MBT %	Valuation	Tax Heading	Amount	Tax Heading	Amount		Totals
402	0	6,300	COUNTY ROADS	4.93	ALBERT ROADS	2.39	Tax	60.58
69030	TV	4,937	LIBRARY	2.96	ALBERT PARKS/CEM	2.46	W Admin	0.60
JOHANNESBURG-LE	AV	6,300	MCCOA	4.82	COP-ISD GENERAL	1.26	Due	61.18
M.CODE: SEV	6,300	MONT CO SHERIFF	4.93	COP-ISD SP ED	4.10	Intrst		
		MSU EXTENSION	1.23	COP-ISD EX SP ED	3.11	Total		
		ALBERT TWP OPER	3.22	F/A REAL,ALBERT FI	25.17			

PROP. ADDR: CO RD 612 PARKER WADE & JACLYN  
T29N R1E SEC 21 LOTS 11 & 12 TANGLEWOOD SUB 3080 TANGLEWOOD DR  
LEWISTON MI 49756

001-538-000-013-01 ----- 001-538-000-013-01 NO: 03635



CLASS	PRE/MBT %	Valuation	Tax Heading	Amount	Tax Heading	Amount		Totals
401	100	5,600	COUNTY ROADS	4.11	ALBERT ROADS	1.99	Tax	50.48
69030	TV	4,116	LIBRARY	2.46	ALBERT PARKS/CEM	2.05	W Admin	0.50
JOHANNESBURG-LE	AV	5,600	MCCOA	4.02	COP-ISD GENERAL	1.05	Due	50.98
M.CODE: SEV	5,600	MONT CO SHERIFF	4.11	COP-ISD SP ED	3.41	Intrst		
		MSU EXTENSION	1.02	COP-ISD EX SP ED	2.59	Total		
		ALBERT TWP OPER	2.68	F/A REAL,ALBERT FI	20.99			

PROP. ADDR: CO RD 612 O'CONNOR DENNIS & JOANNE  
T29N R1E SEC 21 LOT 13 TANGLEWOOD SUB 3314 CO RD 612  
LEWISTON MI 49756

001-538-000-014-00 ----- 001-538-000-014-00 NO: 03636



CLASS	PRE/MBT %	Valuation	Tax Heading	Amount	Tax Heading	Amount		Totals
401	100	55,900	COUNTY ROADS	32.21	ALBERT ROADS	15.61	Tax	395.66
69030	TV	32,218	LIBRARY	19.33	ALBERT PARKS/CEM	16.10	W Admin	3.95
JOHANNESBURG-LE	AV	55,900	MCCOA	31.51	COP-ISD GENERAL	8.22	Due	399.61
M.CODE: SEV	55,900	MONT CO SHERIFF	32.21	COP-ISD SP ED	26.76	Intrst		
		MSU EXTENSION	8.05	COP-ISD EX SP ED	20.32	Total		
		ALBERT TWP OPER	21.03	F/A REAL,ALBERT FI	164.31			

PROP. ADDR: 3314 CO RD 612 OCONNOR DENNIS M & JOANNE E  
T29N R1E SEC 21 LOT 14 TANGLEWOOD SUB 3314 CO RD 612  
LEWISTON MI 49756

ALBERT TOWNSHIP  
Real & Personal Property  
Spec. Population: Ad Valorem+Special Acts

Parcel # Valuations Tax Heading Amount Tax Heading Amount --- Totals ---  
001-538-000-018-05 ----- 001-538-000-018-05 NO: 03637



CLASS	PRE/MBT %	Valuations	Tax Heading	Amount	Tax Heading	Amount		Totals
401	100	104,700	COUNTY ROADS	66.28	ALBERT ROADS	32.12	Tax	814.10
69030	TV	66,283	LIBRARY	39.76	ALBERT PARKS/CEM	33.14	W Admin	8.14
JOHANNESBURG-LE	AV	104,700	MCCOA	64.83	COP-ISD GENERAL	16.92	Due	822.24
M.CODE: SEV	104,700	MONT CO SHERIFF	66.28	COP-ISD SP ED	55.07	Intrst		
		MSU EXTENSION	16.57	COP-ISD EX SP ED	41.81	Total		
		ALBERT TWP OPER	43.28	F/A REAL,ALBERT FI	338.04			

PROP. ADDR: 3090 TANGLEWOOD DR  
T29N R1E SEC 21 LOTS 6-7-8-15-16-17-18 TANGLEWOOD SUB (2011  
COMB W/ 001-538-000-008-01, 001-538-000-015-00,  
001-538-000-017-01, 001-538-000-018-01)

RISCH CAROL A  
P O BOX 995  
LEWISTON MI 49756

001-538-000-020-01 ----- 001-538-000-020-01 NO: 03638



CLASS	PRE/MBT %	Valuations	Tax Heading	Amount	Tax Heading	Amount		Totals
401	100	34,000	COUNTY ROADS	23.01	ALBERT ROADS	11.15	Tax	282.61
69030	TV	23,012	LIBRARY	13.80	ALBERT PARKS/CEM	11.50	W Admin	2.82
JOHANNESBURG-LE	AV	34,000	MCCOA	22.51	COP-ISD GENERAL	5.87	Due	285.43
M.CODE: SEV	34,000	MONT CO SHERIFF	23.01	COP-ISD SP ED	19.12	Intrst		
		MSU EXTENSION	5.75	COP-ISD EX SP ED	14.51	Total		
		ALBERT TWP OPER	15.02	F/A REAL,ALBERT FI	117.36			

PROP. ADDR:  
T29N R1E SEC 21 LOT 19-20-21 TANGLEWOOD SUB

CLARK DAVID P & KATHERINE M  
3156 TANGLEWOOD  
LEWISTON MI 49756

001-538-000-022-00 ----- 001-538-000-022-00 NO: 03639



CLASS	PRE/MBT %	Valuations	Tax Heading	Amount	Tax Heading	Amount		Totals
401	100	98,600	COUNTY ROADS	81.58	ALBERT ROADS	39.53	Tax	1,002.04
69030	TV	81,585	LIBRARY	48.95	ALBERT PARKS/CEM	40.79	W Admin	10.02
JOHANNESBURG-LE	AV	98,600	MCCOA	79.80	COP-ISD GENERAL	20.82	Due	1,012.06
M.CODE: LERET SEV	98,600	MONT CO SHERIFF	81.58	COP-ISD SP ED	67.78	Intrst		
		MSU EXTENSION	20.39	COP-ISD EX SP ED	51.47	Total		
		ALBERT TWP OPER	53.27	F/A REAL,ALBERT FI	416.08			

PROP. ADDR: 3211 TANGLEWOOD DR  
T29N R1E SEC 21 LOTS 22-23-24 TANGLEWOOD SUB

BARKER DUSTIN W & CHRISTINA  
3211 TANGLEWOOD DR  
LEWISTON MI 49756

ALBERT TOWNSHIP  
Real & Personal Property  
Spec. Population: Ad Valorem+Special Acts

Parcel # Valuations Tax Heading Amount Tax Heading Amount --- Totals ---  
001-540-000-001-00 ----- 001-540-000-001-00 NO: 03640



CLASS	PRE/MBT %	Tax Heading	Amount	Tax Heading	Amount		Totals
401	0	COUNTY ROADS	91.46	ALBERT ROADS	44.32	Tax	1,123.42
69030	91,467	LIBRARY	54.88	ALBERT PARKS/CEM	45.73	W Admin	11.23
LE	184,700	MCCOA	89.47	COP-ISD GENERAL	23.35	Due	1,134.65
SEV	184,700	MONT CO SHERIFF	91.46	COP-ISD SP ED	75.99	Intrst	
		MSU EXTENSION	22.86	COP-ISD EX SP ED	57.70	Total	
		ALBERT TWP OPER	59.72	F/A REAL,ALBERT FI	466.48		

PROP. ADDR: 2740 FLEMING RD  
T29N R1E SEC 28 LOT 1 THE BIRCHES SUB

SPARKS DONALD E III &  
GARAGIOLA HAROLD & MESSER JOLENE  
46760 RYAN RD  
UTICA MI 48317

001-540-000-002-00 ----- 001-540-000-002-00 NO: 03641



CLASS	PRE/MBT %	Tax Heading	Amount	Tax Heading	Amount		Totals
401	100	COUNTY ROADS	172.35	ALBERT ROADS	83.52	Tax	2,117.01
69030	172,359	LIBRARY	103.41	ALBERT PARKS/CEM	86.17	W Admin	21.17
LE	302,200	MCCOA	168.60	COP-ISD GENERAL	44.00	Due	2,138.18
SEV	302,200	MONT CO SHERIFF	172.35	COP-ISD SP ED	143.21	Intrst	
		MSU EXTENSION	43.08	COP-ISD EX SP ED	108.74	Total	
		ALBERT TWP OPER	112.55	F/A REAL,ALBERT FI	879.03		

PROP. ADDR: 2720 MALLARD LN  
T29N R1E SEC 28 LOT 2 THE BIRCHES

WELLARD JUDD C & MARY A  
2720 MALLARD LANE  
LEWISTON MI 49756

001-540-000-003-00 ----- 001-540-000-003-00 NO: 03642



CLASS	PRE/MBT %	Tax Heading	Amount	Tax Heading	Amount		Totals
401	0	COUNTY ROADS	192.16	ALBERT ROADS	93.12	Tax	2,360.27
69030	192,163	LIBRARY	115.29	ALBERT PARKS/CEM	96.08	W Admin	23.60
LE	277,600	MCCOA	187.97	COP-ISD GENERAL	49.05	Due	2,383.87
SEV	277,600	MONT CO SHERIFF	192.16	COP-ISD SP ED	159.66	Intrst	
		MSU EXTENSION	48.04	COP-ISD EX SP ED	121.23	Total	
		ALBERT TWP OPER	125.48	F/A REAL,ALBERT FI	980.03		

PROP. ADDR: 2700 MALLARD LN  
T29N R1E SEC 28 LOT 3 THE BIRCHES LESS THE S 3 FT THEREOF

VAVRO DAVID J & CHRISTINE L/E  
14276 LONGNEEDLE COURT  
UTICA MI 48315

ALBERT TOWNSHIP  
Real & Personal Property  
Spec. Population: Ad Valorem+Special Acts

Parcel # Valuations Tax Heading Amount Tax Heading Amount --- Totals ---  
001-540-000-004-00 ----- 001-540-000-004-00 NO: 03643



CLASS: 401	PRE/MBT %	100	COUNTY ROADS	214.43	ALBERT ROADS	103.91	Tax	2,633.83
SCHOOL: 69030	TV	214,436	LIBRARY	128.66	ALBERT PARKS/CEM	107.21	W Admin	26.33
JOHANNESBURG-LE	AV	260,800	MCCOA	209.76	COP-ISD GENERAL	54.74	Due	2,660.16
M.CODE: SEV	SEV	260,800	MONT CO SHERIFF	214.43	COP-ISD SP ED	178.17	Intrst	
			MSU EXTENSION	53.60	COP-ISD EX SP ED	135.28	Total	
			ALBERT TWP OPER	140.02	F/A REAL,ALBERT FI	1,093.62		

PROP. ADDR: 2670 MALLARD LN MAHER MICHAEL R & MICHELLE M  
T29N R1E SEC 28 LOT 4 THE BIRCHES LESS S 3 FT THEREOF ALSO 2670 MALLARD LANE  
OWNS S 3 FT OF LOT 3 THE BIRCHES LEWISTON MI 49756

001-540-000-005-00 ----- 001-540-000-005-00 NO: 03644



CLASS: 401	PRE/MBT %	0	COUNTY ROADS	169.23	ALBERT ROADS	82.01	Tax	2,078.60
SCHOOL: 69030	TV	169,233	LIBRARY	101.53	ALBERT PARKS/CEM	84.61	W Admin	20.78
JOHANNESBURG-LE	AV	211,000	MCCOA	165.54	COP-ISD GENERAL	43.20	Due	2,099.38
M.CODE: COREL	SEV	211,000	MONT CO SHERIFF	169.23	COP-ISD SP ED	140.61	Intrst	
			MSU EXTENSION	42.30	COP-ISD EX SP ED	106.76	Total	
			ALBERT TWP OPER	110.50	F/A REAL,ALBERT FI	863.08		

PROP. ADDR: 2660 MALLARD LN GIBBINGS COLIN  
T29N R1E SEC 28 LOT 5 THE BIRCHES SUB ALSO S 3 FT OF LOT 4 1936 CORONADA  
ANN ARBOR MI 48103

001-540-000-006-02 ----- 001-540-000-006-02 NO: 03645



CLASS: 401	PRE/MBT %	0	COUNTY ROADS	258.41	ALBERT ROADS	125.22	Tax	3,174.02
SCHOOL: 69030	TV	258,415	LIBRARY	155.04	ALBERT PARKS/CEM	129.20	W Admin	31.74
JOHANNESBURG-LE	AV	389,600	MCCOA	252.78	COP-ISD GENERAL	65.97	Due	3,205.76
M.CODE: LERET	SEV	389,600	MONT CO SHERIFF	258.41	COP-ISD SP ED	214.71	Intrst	
			MSU EXTENSION	64.60	COP-ISD EX SP ED	163.03	Total	
			ALBERT TWP OPER	168.74	F/A REAL,ALBERT FI	1,317.91		

PROP. ADDR: 2640 MALLARD LN SHERBERT DANIEL D & BETH A  
T29N R1E SEC 28 LOT 6 THE BIRCHES SUB 4560 STRANDWYCK ROAD  
WEST BLOOMFIELD MI 48322

001-540-000-007-00 ----- 001-540-000-007-00 NO: 03646



CLASS: 402	PRE/MBT %	0	COUNTY ROADS	63.51	ALBERT ROADS	30.77	Tax	780.07
SCHOOL: 69030	TV	63,514	LIBRARY	38.10	ALBERT PARKS/CEM	31.75	W Admin	7.80
JOHANNESBURG-LE	AV	110,000	MCCOA	62.12	COP-ISD GENERAL	16.21	Due	787.87
M.CODE: SEV	SEV	110,000	MONT CO SHERIFF	63.51	COP-ISD SP ED	52.77	Intrst	
			MSU EXTENSION	15.87	COP-ISD EX SP ED	40.07	Total	
			ALBERT TWP OPER	41.47	F/A REAL,ALBERT FI	323.92		

PROP. ADDR: 2600 MALLARD LANE LLC  
T29N R1E SEC 28 LOT 7 THE BIRCHES SUB PO BOX 1020  
LEWISTON MI 49756

ALBERT TOWNSHIP  
Real & Personal Property  
Spec. Population: Ad Valorem+Special Acts

Parcel # Valuations Tax Heading Amount Tax Heading Amount --- Totals ---  
001-540-000-008-00 ----- 001-540-000-008-00 NO: 03647



CLASS	PRE/MBT %	Valuations	Tax Heading	Amount	Tax Heading	Amount	Tax	Totals
401	0		COUNTY ROADS	159.56	ALBERT ROADS	77.32		1,959.89
SCHOOL: 69030	TV	159,567	LIBRARY	95.74	ALBERT PARKS/CEM	79.78	W Admin	19.59
JOHANNESBURG-LE	AV	232,300	MCCOA	156.08	COP-ISD GENERAL	40.73	Due	1,979.48
M.CODE: SEV		232,300	MONT CO SHERIFF	159.56	COP-ISD SP ED	132.58	Intrst	
			MSU EXTENSION	39.89	COP-ISD EX SP ED	100.67	Total	
			ALBERT TWP OPER	104.19	F/A REAL,ALBERT FI	813.79		

PROP. ADDR: 2600 MALLARD LN 2600 MALLARD LANE LLC  
T29N R1E SEC 28 LOT 8 THE BIRCHES SUB PO BOX 1020  
LEWISTON MI 49756

001-540-000-009-00 ----- 001-540-000-009-00 NO:



CLASS	PRE/MBT %	Valuations	Tax Heading	Amount	Tax Heading	Amount	Tax	Totals
001	0		COUNTY ROADS	0.00	ALBERT ROADS	0.00		0.00
SCHOOL: 69030	TV		LIBRARY	0.00	ALBERT PARKS/CEM	0.00	W Admin	0.00
JOHANNESBURG-LE	AV		MCCOA	0.00	COP-ISD GENERAL	0.00	Due	0.00
M.CODE: SEV			MONT CO SHERIFF	0.00	COP-ISD SP ED	0.00	Intrst	
			MSU EXTENSION	0.00	COP-ISD EX SP ED	0.00	Total	
			ALBERT TWP OPER	0.00				

PROP. ADDR: 2580 MALLARD LN LESZCZYNSKI DAVID & JODIE  
MAP NUM: 2023 RETIRE 2580 MALLARD LANE  
T29N R1E SEC 28 LOT 9 THE BIRCHES SUB LEWISTON MI 49756

001-540-000-009-01 ----- 001-540-000-009-01 NO: 03648



CLASS	PRE/MBT %	Valuations	Tax Heading	Amount	Tax Heading	Amount	Tax	Totals
401	0		COUNTY ROADS	253.21	ALBERT ROADS	122.70		3,110.18
SCHOOL: 69030	TV	253,218	LIBRARY	151.93	ALBERT PARKS/CEM	126.60	W Admin	31.10
JOHANNESBURG-LE	AV	360,300	MCCOA	247.69	COP-ISD GENERAL	64.64	Due	3,141.28
M.CODE: COREL	SEV	360,300	MONT CO SHERIFF	253.21	COP-ISD SP ED	210.39	Intrst	
			MSU EXTENSION	63.30	COP-ISD EX SP ED	159.75	Total	
			ALBERT TWP OPER	165.35	F/A REAL,ALBERT FI	1,291.41		

PROP. ADDR: 2580 MALLARD LN LESZCZYNSKI DAVID & JODIE  
MAP NUM: 2023 NEW 2580 MALLARD LANE  
T29N R1E SEC 28 LOT 9 & N 1/2 OF LOT 10 THE BIRCHES SUB SPLIT LEWISTON MI 49756  
FROM 001-540-000-010-00 AND COMBINED WITH 001-540-000-009-00  
ON 12/31/22

ALBERT TOWNSHIP  
Real & Personal Property  
Spec. Population: Ad Valorem+Special Acts

Parcel # Valuations Tax Heading Amount Tax Heading Amount --- Totals ---  
001-540-000-010-00 ----- 001-540-000-010-00 NO:



CLASS	PRE/MBT %	Valuations	Tax Heading	Amount	Tax Heading	Amount		Totals
001		100	COUNTY ROADS	0.00	ALBERT ROADS	0.00	Tax	0.00
SCHOOL: 69030	TV	0	LIBRARY	0.00	ALBERT PARKS/CEM	0.00	W Admin	0.00
JOHANNESBURG-LE	AV	0	MCCOA	0.00	COP-ISD GENERAL	0.00	Due	0.00
M.CODE: SEV		0	MONT CO SHERIFF	0.00	COP-ISD SP ED	0.00	Intrst	
			MSU EXTENSION	0.00	COP-ISD EX SP ED	0.00	Total	
			ALBERT TWP OPER	0.00				

PROP. ADDR: PEYTON DOLORES  
MAP NUM: 2023 RETIRE C/O CATHY GOOD  
T29N R1E SEC 28 LOT 10 THE BIRCHES SUB 59 DRAWBRIDGE ROAD  
OCEAN PINES MD 21811

001-540-000-011-00 ----- 001-540-000-011-00 NO:



CLASS	PRE/MBT %	Valuations	Tax Heading	Amount	Tax Heading	Amount		Totals
001		100	COUNTY ROADS	0.00	ALBERT ROADS	0.00	Tax	0.00
SCHOOL: 69030	TV	0	LIBRARY	0.00	ALBERT PARKS/CEM	0.00	W Admin	0.00
JOHANNESBURG-LE	AV	0	MCCOA	0.00	COP-ISD GENERAL	0.00	Due	0.00
M.CODE: SEV		0	MONT CO SHERIFF	0.00	COP-ISD SP ED	0.00	Intrst	
			MSU EXTENSION	0.00	COP-ISD EX SP ED	0.00	Total	
			ALBERT TWP OPER	0.00				

PROP. ADDR: 2550 MALLARD LN PEYTON DOLORES TRUST  
MAP NUM: 2023 RETIRE CATHY GOOD  
T29N R1E SEC 28 LOT 11 THE BIRCHES SUB 59 DRAWBRIDGE ROAD  
BERLIN MD 21811

001-540-000-011-01 ----- 001-540-000-011-01 NO: 03649



CLASS	PRE/MBT %	Valuations	Tax Heading	Amount	Tax Heading	Amount		Totals
401		0	COUNTY ROADS	265.80	ALBERT ROADS	128.80	Tax	3,264.76
SCHOOL: 69030	TV	265,800	LIBRARY	159.48	ALBERT PARKS/CEM	132.90	W Admin	32.64
JOHANNESBURG-LE	AV	265,800	MCCOA	260.00	COP-ISD GENERAL	67.85	Due	3,297.40
M.CODE: SEV		265,800	MONT CO SHERIFF	265.80	COP-ISD SP ED	220.85	Intrst	
			MSU EXTENSION	66.45	COP-ISD EX SP ED	167.69	Total	
			ALBERT TWP OPER	173.56	F/A REAL,ALBERT FI	1,355.58		

PROP. ADDR: 2550 MALLARD LN OSENTOSKI JOSEPH A & JODIE  
MAP NUM: 2023 NEW 115 S ALICE  
T29N R1E SEC 28 LOT 11 & S 1/2 OF LOT 10 THE BIRCHES SUB ROCHESTER MI 48307  
SPLIT FROM 001-540-000-010-00 AND COMBINED WITH  
001-540-000-009-00 ON 12/31/22

ALBERT TOWNSHIP  
Real & Personal Property  
Spec. Population: Ad Valorem+Special Acts

Parcel # Valuations Tax Heading Amount Tax Heading Amount --- Totals ---  
001-540-000-012-00 ----- 001-540-000-012-00 NO: 03650



CLASS	PRE/MBT %	Tax Heading	Amount	Tax Heading	Amount		Totals
401	0	COUNTY ROADS	77.14	ALBERT ROADS	37.38	Tax	947.46
69030	77,140	LIBRARY	46.28	ALBERT PARKS/CEM	38.57	W Admin	9.47
JOHANNESBURG-LE	183,900	MCCOA	75.45	COP-ISD GENERAL	19.69	Due	956.93
M.CODE: SEV	183,900	MONT CO SHERIFF	77.14	COP-ISD SP ED	64.09	Intrst	
		MSU EXTENSION	19.28	COP-ISD EX SP ED	48.66	Total	
		ALBERT TWP OPER	50.37	F/A REAL,ALBERT FI	393.41		

PROP. ADDR: 2530 MALLARD LN  
 T29N R1E SEC 28 COM AT SE COR OF GOVT LOT 4 TH W 33 FT ALG S  
 LN OF GOVT LOT 4 TO W ROW OF OLD CO RD 612 TH N 60 FT ALG ROW  
 TO POB TH CONT N 139.96 FT TH W 1118,61 FT TO SHR LN OF W TWIN  
 LK TH S 17 DEG W 104.27 FT ALG SHR LN TH S 78 DEG E 203.63 TH  
 E 947.16 FT TO ROW LN AND POB PART OF LOTS 12 & 13 THE BIRCHES  
 SUB

SCHWANKE OTTO F JR  
 2200 SANTIAGO AVENUE  
 FT MYERS FL 33905-4827

001-540-000-013-00 ----- 001-540-000-013-00 NO: 03651



CLASS	PRE/MBT %	Tax Heading	Amount	Tax Heading	Amount		Totals
401	0	COUNTY ROADS	68.06	ALBERT ROADS	32.98	Tax	835.96
69030	68,063	LIBRARY	40.83	ALBERT PARKS/CEM	34.03	W Admin	8.35
JOHANNESBURG-LE	174,300	MCCOA	66.57	COP-ISD GENERAL	17.37	Due	844.31
M.CODE: SEV	174,300	MONT CO SHERIFF	68.06	COP-ISD SP ED	56.55	Intrst	
		MSU EXTENSION	17.01	COP-ISD EX SP ED	42.94	Total	
		ALBERT TWP OPER	44.44	F/A REAL,ALBERT FI	347.12		

PROP. ADDR: 2516 FLEMING RD  
 T29N R1E SEC 28 COM AT SE COR OF GOVT LOT 4 TH W 33 FT ALG S  
 LN OF GOVT LOT 4 TO W ROW LN OF OLD CO RD 612 AND POB TH CONT  
 W 1203.84 FT TO SHR LN OF W TWIN LAKE TH N 30 DEG E 115.24 FT  
 TH S 78 DEG E 203.63 FT TH S 89 DEG E 947.16 FT TO ROW LN TH S  
 60 FT ALG ROW LN TO POB PART OF LOT 13 THE BIRCHES SUB 1.71  
 ACRES

BRACCI RICHARD L & MARIE  
 44020 TRILLIUM DRIVE  
 STERLING HGTS MI 48314

001-545-000-001-00 ----- 001-545-000-001-00 NO: 03652



CLASS	PRE/MBT %	Tax Heading	Amount	Tax Heading	Amount		Totals
401	0	COUNTY ROADS	5.78	ALBERT ROADS	2.80	Tax	70.96
69030	5,782	LIBRARY	3.46	ALBERT PARKS/CEM	2.89	W Admin	0.70
JOHANNESBURG-LE	7,500	MCCOA	5.65	COP-ISD GENERAL	1.47	Due	71.66
M.CODE: SEV	7,500	MONT CO SHERIFF	5.78	COP-ISD SP ED	4.80	Intrst	
		MSU EXTENSION	1.44	COP-ISD EX SP ED	3.64	Total	
		ALBERT TWP OPER	3.77	F/A REAL,ALBERT FI	29.48		

PROP. ADDR: 3985 CO RD 612  
 T29N R1E SEC 28 LOTS 1-2 TWIN LAKES SUB

COUDNEYS SHIRLEY  
 1544 BAYLOR PL  
 THE VILLAGES FL 32162

ALBERT TOWNSHIP  
Real & Personal Property  
Spec. Population: Ad Valorem+Special Acts

Parcel # Valuations Tax Heading Amount Tax Heading Amount --- Totals ---  
001-545-000-003-01 ----- 001-545-000-003-01 NO: 03653



CLASS: 401	PRE/MBT %	100	COUNTY ROADS	8.91	ALBERT ROADS	4.31	Tax	109.42
SCHOOL: 69030	TV	8,914	LIBRARY	5.34	ALBERT PARKS/CEM	4.45	W Admin	1.09
JOHANNESBURG-LE	AV	11,700	MCCOA	8.71	COP-ISD GENERAL	2.27	Due	110.51
M.CODE:	SEV	11,700	MONT CO SHERIFF	8.91	COP-ISD SP ED	7.40	Intrst	
			MSU EXTENSION	2.22	COP-ISD EX SP ED	5.62	Total	
			ALBERT TWP OPER	5.82	F/A REAL,ALBERT FI	45.46		

PROP. ADDR: 3965 CO RD 612 HUSTED PAUL A  
T29N R1E SEC 28 LOTS 3-4 TWIN LAKES SUB 3966 HELEN ST  
LEWISTON MI 49756

001-545-000-005-00 ----- 001-545-000-005-00 NO: 03654



CLASS: 401	PRE/MBT %	0	COUNTY ROADS	32.29	ALBERT ROADS	15.64	Tax	396.58
SCHOOL: 69030	TV	32,291	LIBRARY	19.37	ALBERT PARKS/CEM	16.14	W Admin	3.96
JOHANNESBURG-LE	AV	47,300	MCCOA	31.58	COP-ISD GENERAL	8.24	Due	400.54
M.CODE:	SEV	47,300	MONT CO SHERIFF	32.29	COP-ISD SP ED	26.83	Intrst	
			MSU EXTENSION	8.07	COP-ISD EX SP ED	20.37	Total	
			ALBERT TWP OPER	21.08	F/A REAL,ALBERT FI	164.68		

PROP. ADDR: 3935 CO RD 612 MALONE KENNETH & SUZANNE  
T29N R1E SEC 28 LOTS 5-6 TWIN LAKES SUB 1102 MEADOWLANE  
STURGIS MI 49091

001-545-000-007-00 ----- 001-545-000-007-00 NO: 03655



CLASS: 401	PRE/MBT %	0	COUNTY ROADS	24.33	ALBERT ROADS	11.79	Tax	298.87
SCHOOL: 69030	TV	24,337	LIBRARY	14.60	ALBERT PARKS/CEM	12.16	W Admin	2.98
JOHANNESBURG-LE	AV	39,600	MCCOA	23.80	COP-ISD GENERAL	6.21	Due	301.85
M.CODE:	SEV	39,600	MONT CO SHERIFF	24.33	COP-ISD SP ED	20.22	Intrst	
			MSU EXTENSION	6.08	COP-ISD EX SP ED	15.35	Total	
			ALBERT TWP OPER	15.89	F/A REAL,ALBERT FI	124.11		

PROP. ADDR: 3915 CO RD 612 GARDNER JIM & TAMMI  
T29N R1E SEC 28 LOTS 7 & 62 TWIN LAKES SUB 3895 CO RD 612  
LEWISTON MI 49756

001-545-000-008-00 ----- 001-545-000-008-00 NO: 03656



CLASS: 201	PRE/MBT %	0	COUNTY ROADS	79.15	ALBERT ROADS	38.35	Tax	972.15
SCHOOL: 69030	TV	79,151	LIBRARY	47.49	ALBERT PARKS/CEM	39.57	W Admin	9.72
JOHANNESBURG-LE	AV	100,900	MCCOA	77.42	COP-ISD GENERAL	20.20	Due	981.87
M.CODE:	SEV	100,900	MONT CO SHERIFF	79.15	COP-ISD SP ED	65.76	Intrst	
			MSU EXTENSION	19.78	COP-ISD EX SP ED	49.93	Total	
			ALBERT TWP OPER	51.68	F/A REAL,ALBERT FI	403.67		

PROP. ADDR: 3895 CO RD 612 GARDNER JIM & TAMMI  
T29N R1E SEC 28 LOTS 8-9-10 & E 1/2 OF LOT 11 TWIN LAKES SUB 3895 CO RD 612  
LEWISTON MI 49756



ALBERT TOWNSHIP  
Real & Personal Property  
Spec. Population: Ad Valorem+Special Acts

Parcel # Valuations Tax Heading Amount Tax Heading Amount --- Totals ---  
001-545-000-011-00 ----- 001-545-000-011-00 NO: 03657



CLASS: 401	PRE/MBT %	100	COUNTY ROADS	26.56	ALBERT ROADS	12.87	Tax	326.21
SCHOOL: 69030	TV	26,561	LIBRARY	15.93	ALBERT PARKS/CEM	13.28	W Admin	3.26
JOHANNESBURG-LE	AV	41,700	MCCOA	25.98	COP-ISD GENERAL	6.78	Due	329.47
M.CODE:	SEV	41,700	MONT CO SHERIFF	26.56	COP-ISD SP ED	22.06	Intrst	
			MSU EXTENSION	6.64	COP-ISD EX SP ED	16.75	Total	
			ALBERT TWP OPER	17.34	F/A REAL,ALBERT FI	135.46		

PROP. ADDR: 3855 CO RD 612 FOUCCART BRENDA & WAYNE W/H  
T29N R1E SEC 28 W 1/2 OF LOTS 11 & 58 & ALL OF LOTS 12 & 57 4285 E 32 RD  
TWIN LAKES SUB CADILLAC MI 49601

001-545-000-013-00 ----- 001-545-000-013-00 NO:



CLASS: 201	PRE/MBT %	0	COUNTY ROADS	0.00	ALBERT ROADS	0.00	Tax	0.00
SCHOOL: 69030	TV	0	LIBRARY	0.00	ALBERT PARKS/CEM	0.00	W Admin	0.00
JOHANNESBURG-LE	AV	0	MCCOA	0.00	COP-ISD GENERAL	0.00	Due	0.00
M.CODE:	SEV	0	MONT CO SHERIFF	0.00	COP-ISD SP ED	0.00	Intrst	
			MSU EXTENSION	0.00	COP-ISD EX SP ED	0.00	Total	
			ALBERT TWP OPER	0.00	F/A REAL,ALBERT FI	0.00		

PROP. ADDR: 3805 CO RD 612 BETHLEHEM LUTHERAN CHURCH  
T29N R1E SEC 28 LOTS 13,14,15,16,17,18,19,20,46, 47,48,49&50 PO BOX 827  
TWIN LAKES SUB LEWISTON MI 49756

001-545-000-021-00 ----- 001-545-000-021-00 NO: 03658



CLASS: 401	PRE/MBT %	0	COUNTY ROADS	12.07	ALBERT ROADS	5.84	Tax	148.20
SCHOOL: 69030	TV	12,070	LIBRARY	7.24	ALBERT PARKS/CEM	6.03	W Admin	1.48
JOHANNESBURG-LE	AV	14,600	MCCOA	11.80	COP-ISD GENERAL	3.08	Due	149.68
M.CODE:	SEV	14,600	MONT CO SHERIFF	12.07	COP-ISD SP ED	10.02	Intrst	
			MSU EXTENSION	3.01	COP-ISD EX SP ED	7.61	Total	
			ALBERT TWP OPER	7.88	F/A REAL,ALBERT FI	61.55		

PROP. ADDR: 3610 GRAYLING RD MACALPINE WAYNE D  
T29N R1E SEC 28 LOTS 21 THRU 25 ALSO LOTS 44 & 45 TWIN LAKES 4195 SOUTH OAK DR  
SUB BEAVERTON MI 48612

001-545-000-026-00 ----- 001-545-000-026-00 NO: 03659



CLASS: 401	PRE/MBT %	0	COUNTY ROADS	27.01	ALBERT ROADS	13.08	Tax	331.72
SCHOOL: 69030	TV	27,011	LIBRARY	16.20	ALBERT PARKS/CEM	13.50	W Admin	3.31
JOHANNESBURG-LE	AV	32,200	MCCOA	26.42	COP-ISD GENERAL	6.89	Due	335.03
M.CODE:	SEV	32,200	MONT CO SHERIFF	27.01	COP-ISD SP ED	22.44	Intrst	
			MSU EXTENSION	6.75	COP-ISD EX SP ED	17.04	Total	
			ALBERT TWP OPER	17.63	F/A REAL,ALBERT FI	137.75		

PROP. ADDR: 3645 CO RD 612 ENGILIS JOSEPHINE  
T29N R1E SEC 28 LOTS 26-27 TWIN LAKES SUB 3645 CO RD 612  
LEWISTON MI 49756

ALBERT TOWNSHIP  
Real & Personal Property  
Spec. Population: Ad Valorem+Special Acts

Parcel # Valuations Tax Heading Amount Tax Heading Amount --- Totals ---  
001-545-000-028-00 ----- 001-545-000-028-00 NO: 03660



CLASS: 401	PRE/MBT %	0	COUNTY ROADS	51.73	ALBERT ROADS	25.07	Tax	635.41
SCHOOL: 69030	TV	51,736	LIBRARY	31.04	ALBERT PARKS/CEM	25.86	W Admin	6.35
JOHANNESBURG-LE	AV	91,300	MCCOA	50.60	COP-ISD GENERAL	13.20	Due	641.76
M.CODE:	SEV	91,300	MONT CO SHERIFF	51.73	COP-ISD SP ED	42.98	Intrst	
			MSU EXTENSION	12.93	COP-ISD EX SP ED	32.64	Total	
			ALBERT TWP OPER	33.78	F/A REAL,ALBERT FI	263.85		

PROP. ADDR: 3625 CO RD 612 WEST ELIZABETH A &  
T29N R1E SEC 28 LOTS 28, 29 & 30 TWIN LAKES SUB WEST ALFRED C JR JT  
3625 CO RD 612  
LEWISTON MI 49756

001-545-000-031-00 -----Winter PRE, ORIG PRE/MBT: 0----- 001-545-000-031-00 NO: 03661



CLASS: 401	PRE/MBT %	100	COUNTY ROADS	46.00	ALBERT ROADS	22.29	Tax	564.99
SCHOOL: 69030	TV	46,000	LIBRARY	27.60	ALBERT PARKS/CEM	23.00	W Admin	5.64
JOHANNESBURG-LE	AV	46,000	MCCOA	44.99	COP-ISD GENERAL	11.74	Due	570.63
M.CODE:	SEV	46,000	MONT CO SHERIFF	46.00	COP-ISD SP ED	38.22	Intrst	
			MSU EXTENSION	11.50	COP-ISD EX SP ED	29.02	Total	
			ALBERT TWP OPER	30.03	F/A REAL,ALBERT FI	234.60		

PROP. ADDR: 3599 CO RD 612 LITTLE RANDY &  
T29N R1E SEC 28 LOTS 31-32-37-38 TWIN LAKES SUB LAFLEUR SHEILA  
9802 MARROW GAUGE RD  
BEULAH MI 49617

001-545-000-033-00 ----- 001-545-000-033-00 NO: 03662



CLASS: 402	PRE/MBT %	0	COUNTY ROADS	7.98	ALBERT ROADS	3.86	Tax	97.97
SCHOOL: 69030	TV	7,980	LIBRARY	4.78	ALBERT PARKS/CEM	3.99	W Admin	0.97
JOHANNESBURG-LE	AV	8,800	MCCOA	7.80	COP-ISD GENERAL	2.03	Due	98.94
M.CODE:	SEV	8,800	MONT CO SHERIFF	7.98	COP-ISD SP ED	6.63	Intrst	
			MSU EXTENSION	1.99	COP-ISD EX SP ED	5.03	Total	
			ALBERT TWP OPER	5.21	F/A REAL,ALBERT FI	40.69		

PROP. ADDR: GIANNOTTA MARK L & SUZAN MARIN  
T29N R1E SEC 28 LOTS 33-34-35-36 TWIN LAKES SUB 51320 BRUSHFORD DRIVE  
CHESTERFIELD MI 48047

ALBERT TOWNSHIP  
Real & Personal Property  
Spec. Population: Ad Valorem+Special Acts

Parcel # Valuations Tax Heading Amount Tax Heading Amount --- Totals ---  
001-545-000-039-00 ----- 001-545-000-039-00 NO: 03663



CLASS	PRE/MBT %	Valuations	Tax Heading	Amount	Tax Heading	Amount		Totals
402	0		COUNTY ROADS	4.09	ALBERT ROADS	1.98	Tax	50.23
SCHOOL: 69030	TV	4,093	LIBRARY	2.45	ALBERT PARKS/CEM	2.04	W Admin	0.50
JOHANNESBURG-LE	AV	5,300	MCCOA	4.00	COP-ISD GENERAL	1.04	Due	50.73
M.CODE: SEV		5,300	MONT CO SHERIFF	4.09	COP-ISD SP ED	3.40	Intrst	
			MSU EXTENSION	1.02	COP-ISD EX SP ED	2.58	Total	
			ALBERT TWP OPER	2.67	F/A REAL,ALBERT FI	20.87		

PROP. ADDR: CO RD 612 WEST ELIZABETH A &  
T29N R1E SEC 28 LOTS 39-40-41 INC TWIN LAKES SUB WEST ALFRED C TIC  
3625 CO RD 612  
LEWISTON MI 49756

001-545-000-042-00 ----- 001-545-000-042-00 NO: 03664



CLASS	PRE/MBT %	Valuations	Tax Heading	Amount	Tax Heading	Amount		Totals
401	0		COUNTY ROADS	24.77	ALBERT ROADS	12.00	Tax	304.22
SCHOOL: 69030	TV	24,772	LIBRARY	14.86	ALBERT PARKS/CEM	12.38	W Admin	3.04
JOHANNESBURG-LE	AV	43,700	MCCOA	24.23	COP-ISD GENERAL	6.32	Due	307.26
M.CODE: SEV		43,700	MONT CO SHERIFF	24.77	COP-ISD SP ED	20.58	Intrst	
			MSU EXTENSION	6.19	COP-ISD EX SP ED	15.62	Total	
			ALBERT TWP OPER	16.17	F/A REAL,ALBERT FI	126.33		

PROP. ADDR: 3660 HELEN ST KAIMALA RICHARD R  
T29N R1E SEC 28 LOT 42-43 TWIN LAKES SUB 12351 PEABODY DR  
FENTON MI 48430

001-545-000-051-00 ----- 001-545-000-051-00 NO:



CLASS	PRE/MBT %	Valuations	Tax Heading	Amount	Tax Heading	Amount		Totals
201	0		COUNTY ROADS	0.00	ALBERT ROADS	0.00	Tax	0.00
SCHOOL: 69030	TV	0	LIBRARY	0.00	ALBERT PARKS/CEM	0.00	W Admin	0.00
JOHANNESBURG-LE	AV	0	MCCOA	0.00	COP-ISD GENERAL	0.00	Due	0.00
M.CODE: SEV		0	MONT CO SHERIFF	0.00	COP-ISD SP ED	0.00	Intrst	
			MSU EXTENSION	0.00	COP-ISD EX SP ED	0.00	Total	
			ALBERT TWP OPER	0.00	F/A REAL,ALBERT FI	0.00		

PROP. ADDR: BETHLEHEM LUTHERAN CHURCH  
T29N R1E SEC 28 LOTS 51-54 INC TWIN LAKES SUB 827  
LEWISTON MI 47956

ALBERT TOWNSHIP  
Real & Personal Property  
Spec. Population: Ad Valorem+Special Acts

Parcel # Valuations Tax Heading Amount Tax Heading Amount --- Totals ---  
001-545-000-055-00 ----- 001-545-000-055-00 NO:



CLASS: 201	PRE/MBT %	0	COUNTY ROADS	0.00	ALBERT ROADS	0.00	Tax	0.00
SCHOOL: 69030	TV	0	LIBRARY	0.00	ALBERT PARKS/CEM	0.00	W Admin	0.00
JOHANNESBURG-LE	AV	0	MCCOA	0.00	COP-ISD GENERAL	0.00	Due	0.00
M.CODE: SEV		0	MONT CO SHERIFF	0.00	COP-ISD SP ED	0.00	Intrst	
			MSU EXTENSION	0.00	COP-ISD EX SP ED	0.00	Total	
			ALBERT TWP OPER	0.00	F/A REAL,ALBERT FI	0.00		

PROP. ADDR: BETHLEHEM LUTHERAN CHURCH  
T29N R1E SEC 28 LOT 55 TWIN LAKES SUB 827  
LEWISTON MI 49756

001-545-000-056-00 ----- 001-545-000-056-00 NO:



CLASS: 402	PRE/MBT %	0	COUNTY ROADS	0.00	ALBERT ROADS	0.00	Tax	0.00
SCHOOL: 69030	TV	0	LIBRARY	0.00	ALBERT PARKS/CEM	0.00	W Admin	0.00
JOHANNESBURG-LE	AV	0	MCCOA	0.00	COP-ISD GENERAL	0.00	Due	0.00
M.CODE: SEV		0	MONT CO SHERIFF	0.00	COP-ISD SP ED	0.00	Intrst	
			MSU EXTENSION	0.00	COP-ISD EX SP ED	0.00	Total	
			ALBERT TWP OPER	0.00	F/A REAL,ALBERT FI	0.00		

PROP. ADDR: BETHLEHEM LUTHERAN CHURCH  
T29N R1E SEC 28 LOT 56 TWIN LAKES SUB 827  
LEWISTON MI 49756

001-545-000-059-00 ----- 001-545-000-059-00 NO: 03665



CLASS: 201	PRE/MBT %	0	COUNTY ROADS	12.77	ALBERT ROADS	6.18	Tax	156.82
SCHOOL: 69030	TV	12,771	LIBRARY	7.66	ALBERT PARKS/CEM	6.38	W Admin	1.56
JOHANNESBURG-LE	AV	18,900	MCCOA	12.49	COP-ISD GENERAL	3.26	Due	158.38
M.CODE: SEV		18,900	MONT CO SHERIFF	12.77	COP-ISD SP ED	10.61	Intrst	
			MSU EXTENSION	3.19	COP-ISD EX SP ED	8.05	Total	
			ALBERT TWP OPER	8.33	F/A REAL,ALBERT FI	65.13		

PROP. ADDR: 3890 HELEN ST GARDNER JIM & TAMMI  
T29N R1E SEC 28 LOTS E 1/2 OF LOT 58 & 59-60-61 TWIN LAKES SUB 3895 CO RD 612  
LEWISTON MI 49756

001-545-000-063-00 ----- 001-545-000-063-00 NO: 03666



CLASS: 401	PRE/MBT %	100	COUNTY ROADS	35.03	ALBERT ROADS	16.97	Tax	430.28
SCHOOL: 69030	TV	35,037	LIBRARY	21.02	ALBERT PARKS/CEM	17.51	W Admin	4.30
JOHANNESBURG-LE	AV	57,300	MCCOA	34.27	COP-ISD GENERAL	8.94	Due	434.58
M.CODE: LERET	SEV	57,300	MONT CO SHERIFF	35.03	COP-ISD SP ED	29.11	Intrst	
			MSU EXTENSION	8.75	COP-ISD EX SP ED	22.10	Total	
			ALBERT TWP OPER	22.87	F/A REAL,ALBERT FI	178.68		

PROP. ADDR: 3930 HELEN ST CARNCROSS ANDERSON & BLAIN KAR  
T29N R1E SEC 28 LOTS 63-64 TWIN LAKES SUB 3930 HELEN STREET  
LEWISTON MI 49756

ALBERT TOWNSHIP  
Real & Personal Property  
Spec. Population: Ad Valorem+Special Acts

Parcel # Valuations Tax Heading Amount Tax Heading Amount --- Totals ---  
001-545-000-065-01 ----- 001-545-000-065-01 NO: 03667



CLASS	PRE/MBT %	Valuations	Tax Heading	Amount	Tax Heading	Amount		Totals
401		100	COUNTY ROADS	26.30	ALBERT ROADS	12.74	Tax	323.05
SCHOOL: 69030	TV	26,307	LIBRARY	15.78	ALBERT PARKS/CEM	13.15	W Admin	3.23
JOHANNESBURG-LE	AV	40,500	MCCOA	25.73	COP-ISD GENERAL	6.71	Due	326.28
M.CODE: SEV		40,500	MONT CO SHERIFF	26.30	COP-ISD SP ED	21.85	Intrst	
			MSU EXTENSION	6.57	COP-ISD EX SP ED	16.59	Total	
			ALBERT TWP OPER	17.17	F/A REAL,ALBERT FI	134.16		

PROP. ADDR: 3966 HELEN ST HUSTED PAUL A  
T29N R1E SEC 28 LOTS 65-66 TWIN LAKES SUB 3966 HELEN ST  
LEWISTON MI 49756

001-545-000-067-00 ----- 001-545-000-067-00 NO: 03668



CLASS	PRE/MBT %	Valuations	Tax Heading	Amount	Tax Heading	Amount		Totals
401		0	COUNTY ROADS	20.10	ALBERT ROADS	9.74	Tax	246.90
SCHOOL: 69030	TV	20,107	LIBRARY	12.06	ALBERT PARKS/CEM	10.05	W Admin	2.46
JOHANNESBURG-LE	AV	33,200	MCCOA	19.66	COP-ISD GENERAL	5.13	Due	249.36
M.CODE: LERET	SEV	33,200	MONT CO SHERIFF	20.10	COP-ISD SP ED	16.70	Intrst	
			MSU EXTENSION	5.02	COP-ISD EX SP ED	12.68	Total	
			ALBERT TWP OPER	13.12	F/A REAL,ALBERT FI	102.54		

PROP. ADDR: 3980 HELEN ST BOLF GORDON J & KIMBERLY F  
T29N R1E SEC 28 S 1/2 OF LOTS 67 & 68 TWIN LAKES SUB PO BOX 15  
BURT MI 48417

001-545-000-068-00 ----- 001-545-000-068-00 NO: 03669



CLASS	PRE/MBT %	Valuations	Tax Heading	Amount	Tax Heading	Amount		Totals
401		0	COUNTY ROADS	20.48	ALBERT ROADS	9.92	Tax	251.52
SCHOOL: 69030	TV	20,482	LIBRARY	12.28	ALBERT PARKS/CEM	10.24	W Admin	2.51
JOHANNESBURG-LE	AV	33,500	MCCOA	20.03	COP-ISD GENERAL	5.22	Due	254.03
M.CODE: SEV		33,500	MONT CO SHERIFF	20.48	COP-ISD SP ED	17.01	Intrst	
			MSU EXTENSION	5.12	COP-ISD EX SP ED	12.92	Total	
			ALBERT TWP OPER	13.37	F/A REAL,ALBERT FI	104.45		

PROP. ADDR: 2962 BUTTLES RD COUDNEYS SHIRLEY A REV TRUST  
T29N R1E SEC 28 N 1/2 OF LOTS 67-68 TWIN LAKES SUB 1544 BAYLOR PLACE  
THE VILLAGES FL 32162

001-545-000-069-00 ----- 001-545-000-069-00 NO: 03670



CLASS	PRE/MBT %	Valuations	Tax Heading	Amount	Tax Heading	Amount		Totals
402		0	COUNTY ROADS	5.54	ALBERT ROADS	2.68	Tax	68.00
SCHOOL: 69030	TV	5,540	LIBRARY	3.32	ALBERT PARKS/CEM	2.77	W Admin	0.68
JOHANNESBURG-LE	AV	7,100	MCCOA	5.41	COP-ISD GENERAL	1.41	Due	68.68
M.CODE: SEV		7,100	MONT CO SHERIFF	5.54	COP-ISD SP ED	4.60	Intrst	
			MSU EXTENSION	1.38	COP-ISD EX SP ED	3.49	Total	
			ALBERT TWP OPER	3.61	F/A REAL,ALBERT FI	28.25		

PROP. ADDR: BREITNER GERALD & DARLENE L/E  
T29N R1E SEC 28 LOTS 69-72 INC TWIN LAKES SUB 1493 PETERSBURG RD  
DUNDEE MI 48131

ALBERT TOWNSHIP  
Real & Personal Property  
Spec. Population: Ad Valorem+Special Acts

Parcel # Valuations Tax Heading Amount Tax Heading Amount --- Totals ---  
001-545-000-073-00 ----- 001-545-000-073-00 NO: 03671



CLASS	PRE/MBT %	Valuation	Tax Heading	Amount	Tax Heading	Amount		Totals
401	0		COUNTY ROADS	46.20	ALBERT ROADS	22.38	Tax	567.43
SCHOOL: 69030	TV	46,200	LIBRARY	27.72	ALBERT PARKS/CEM	23.10	W Admin	5.67
JOHANNESBURG-LE	AV	48,800	MCCOA	45.19	COP-ISD GENERAL	11.79	Due	573.10
M.CODE: COREL	SEV	48,800	MONT CO SHERIFF	46.20	COP-ISD SP ED	38.38	Intrst	
			MSU EXTENSION	11.55	COP-ISD EX SP ED	29.14	Total	
			ALBERT TWP OPER	30.16	F/A REAL,ALBERT FI	235.62		

PROP. ADDR: 3931 HELEN ST SOBIESKI JONATHAN & STEPHANIE H/W  
T29N R1E SEC 28 LOTS 73-74-127-128 TWIN LAKES SUB 32155 MELTON ST  
WESTLAND MI 48186

001-545-000-075-00 ----- 001-545-000-075-00 NO: 03672



CLASS	PRE/MBT %	Valuation	Tax Heading	Amount	Tax Heading	Amount		Totals
401	100		COUNTY ROADS	27.95	ALBERT ROADS	13.54	Tax	343.28
SCHOOL: 69030	TV	27,951	LIBRARY	16.77	ALBERT PARKS/CEM	13.97	W Admin	3.43
JOHANNESBURG-LE	AV	46,900	MCCOA	27.34	COP-ISD GENERAL	7.13	Due	346.71
M.CODE: CAPIT	SEV	46,900	MONT CO SHERIFF	27.95	COP-ISD SP ED	23.22	Intrst	
			MSU EXTENSION	6.98	COP-ISD EX SP ED	17.63	Total	
			ALBERT TWP OPER	18.25	F/A REAL,ALBERT FI	142.55		

PROP. ADDR: 3908 TWIN LAKES DR PENA ROBERT E & LYNETTE M  
T29N R1E SEC 28 LOTS 75-76 & 125-126 TWIN LAKES SUB 3908 TWIN LAKES DR  
LEWISTON MI 49756

001-545-000-077-00 ----- 001-545-000-077-00 NO: 03673



CLASS	PRE/MBT %	Valuation	Tax Heading	Amount	Tax Heading	Amount		Totals
401	0		COUNTY ROADS	21.97	ALBERT ROADS	10.65	Tax	269.89
SCHOOL: 69030	TV	21,978	LIBRARY	13.18	ALBERT PARKS/CEM	10.98	W Admin	2.69
JOHANNESBURG-LE	AV	35,600	MCCOA	21.49	COP-ISD GENERAL	5.61	Due	272.58
M.CODE:	SEV	35,600	MONT CO SHERIFF	21.97	COP-ISD SP ED	18.26	Intrst	
			MSU EXTENSION	5.49	COP-ISD EX SP ED	13.86	Total	
			ALBERT TWP OPER	14.35	F/A REAL,ALBERT FI	112.08		

PROP. ADDR: 3885 HELEN ST SHUMAKER KEITH A & SUSAN L/E  
T29N R1E SEC 28 LOTS 77-78-123-124 TWIN LAKES SUB 4065 CO RD 491  
LEWISTON MI 49756

001-545-000-079-00 ----- 001-545-000-079-00 NO: 03674



CLASS	PRE/MBT %	Valuation	Tax Heading	Amount	Tax Heading	Amount		Totals
401	100		COUNTY ROADS	36.63	ALBERT ROADS	17.75	Tax	449.87
SCHOOL: 69030	TV	36,630	LIBRARY	21.97	ALBERT PARKS/CEM	18.31	W Admin	4.49
JOHANNESBURG-LE	AV	55,600	MCCOA	35.83	COP-ISD GENERAL	9.35	Due	454.36
M.CODE: COREL	SEV	55,600	MONT CO SHERIFF	36.63	COP-ISD SP ED	30.43	Intrst	
			MSU EXTENSION	9.15	COP-ISD EX SP ED	23.10	Total	
			ALBERT TWP OPER	23.91	F/A REAL,ALBERT FI	186.81		

PROP. ADDR: 3859 HELEN ST CARTWRIGHT MICHAEL G  
T29N R1E SEC 28 LOTS 79-80-121-122 TWIN LAKES SUB 3859 HELEN ST  
LEWISTON MI 49756

ALBERT TOWNSHIP  
Real & Personal Property  
Spec. Population: Ad Valorem+Special Acts

Parcel # Valuations Tax Heading Amount Tax Heading Amount --- Totals ---  
001-545-000-081-00 ----- 001-545-000-081-00 NO: 03675



CLASS: 401	PRE/MBT %	0	COUNTY ROADS	40.35	ALBERT ROADS	19.55	Tax	495.58
SCHOOL: 69030	TV	40,351	LIBRARY	24.21	ALBERT PARKS/CEM	20.17	W Admin	4.95
JOHANNESBURG-LE	AV	48,300	MCCOA	39.47	COP-ISD GENERAL	10.30	Due	500.53
M.CODE:	SEV	48,300	MONT CO SHERIFF	40.35	COP-ISD SP ED	33.52	Intrst	
			MSU EXTENSION	10.08	COP-ISD EX SP ED	25.45	Total	
			ALBERT TWP OPER	26.34	F/A REAL,ALBERT FI	205.79		

PROP. ADDR: 3835 HELEN ST MEYER DUSTIN PATRICK & JANELLE H/W  
T29N R1E SEC 28 LOTS 81-82 TWIN LAKES SUB 5946 MACKINAW RD  
BAY CITY MI 48706

001-545-000-083-00 ----- 001-545-000-083-00 NO:



CLASS: 401	PRE/MBT %	0	COUNTY ROADS	0.00	ALBERT ROADS	0.00	Tax	0.00
SCHOOL: 69030	TV	0	LIBRARY	0.00	ALBERT PARKS/CEM	0.00	W Admin	0.00
JOHANNESBURG-LE	AV	0	MCCOA	0.00	COP-ISD GENERAL	0.00	Due	0.00
M.CODE:	SEV	0	MONT CO SHERIFF	0.00	COP-ISD SP ED	0.00	Intrst	
			MSU EXTENSION	0.00	COP-ISD EX SP ED	0.00	Total	
			ALBERT TWP OPER	0.00	F/A REAL,ALBERT FI	0.00		

PROP. ADDR: 3815 HELEN ST BETHLEHEM LUTHERAN CHURCH  
T29N R1E SEC 28 LOTS 83-84-117-118 TWIN LAKES SUB 3805 COUNTY ROAD 612  
LEWISTON MI 49756

001-545-000-085-00 ----- 001-545-000-085-00 NO: 03676



CLASS: 402	PRE/MBT %	0	COUNTY ROADS	5.54	ALBERT ROADS	2.68	Tax	68.00
SCHOOL: 69030	TV	5,540	LIBRARY	3.32	ALBERT PARKS/CEM	2.77	W Admin	0.68
JOHANNESBURG-LE	AV	7,100	MCCOA	5.41	COP-ISD GENERAL	1.41	Due	68.68
M.CODE:	SEV	7,100	MONT CO SHERIFF	5.54	COP-ISD SP ED	4.60	Intrst	
			MSU EXTENSION	1.38	COP-ISD EX SP ED	3.49	Total	
			ALBERT TWP OPER	3.61	F/A REAL,ALBERT FI	28.25		

PROP. ADDR: BENSON MICHELE A  
T29N R1E SEC 28 LOTS 85,86,87,88,113,114,115 & 116 TWIN LAKES SUB 28541 ALVIN  
GARDEN CITY MI 48135

001-545-000-089-00 ----- 001-545-000-089-00 NO: 03677



CLASS: 401	PRE/MBT %	100	COUNTY ROADS	41.48	ALBERT ROADS	20.10	Tax	509.53
SCHOOL: 69030	TV	41,486	LIBRARY	24.89	ALBERT PARKS/CEM	20.74	W Admin	5.09
JOHANNESBURG-LE	AV	67,500	MCCOA	40.58	COP-ISD GENERAL	10.59	Due	514.62
M.CODE:	SEV	67,500	MONT CO SHERIFF	41.48	COP-ISD SP ED	34.47	Intrst	
			MSU EXTENSION	10.37	COP-ISD EX SP ED	26.17	Total	
			ALBERT TWP OPER	27.09	F/A REAL,ALBERT FI	211.57		

PROP. ADDR: 2911 LILA ST MOULAR TRUST  
T29N R1E SEC 28 LOTS 89,90,91,110,111&112 TWIN LAKES SUB 2911 LILA ST  
LEWISTON MI 49756

ALBERT TOWNSHIP  
Real & Personal Property  
Spec. Population: Ad Valorem+Special Acts

Parcel # Valuations Tax Heading Amount Tax Heading Amount --- Totals ---  
001-545-000-092-01 -----DBOR, ORIG TAXABLE: 43,618----- 001-545-000-092-01 NO: 03678



CLASS	PRE/MBT %	Valuations	Tax Heading	Amount	Tax Heading	Amount		Totals
401	100		COUNTY ROADS	0.00	ALBERT ROADS	0.00	Tax	0.00
SCHOOL: 69030	TV	0	LIBRARY	0.00	ALBERT PARKS/CEM	0.00	W Admin	0.00
JOHANNESBURG-LE	AV	0	MCCOA	0.00	COP-ISD GENERAL	0.00	Due	0.00
M.CODE: SEV	0		MONT CO SHERIFF	0.00	COP-ISD SP ED	0.00	Intrst	
			MSU EXTENSION	0.00	COP-ISD EX SP ED	0.00	Total	
			ALBERT TWP OPER	0.00	F/A REAL,ALBERT FI	0.00		

PROP. ADDR: 2916 LILA ST  
T29N R1E SEC 28 LOTS 92-93-108-109 TWIN LAKES SUB

DUNN ANDREW & KEMP PATRICIA  
2916 LILA STREET  
LEWISTON MI 49756

001-545-000-094-00 ----- 001-545-000-094-00 NO: 03679



CLASS	PRE/MBT %	Valuations	Tax Heading	Amount	Tax Heading	Amount		Totals
401	100		COUNTY ROADS	30.40	ALBERT ROADS	14.73	Tax	373.44
SCHOOL: 69030	TV	30,408	LIBRARY	18.24	ALBERT PARKS/CEM	15.20	W Admin	3.73
JOHANNESBURG-LE	AV	49,400	MCCOA	29.74	COP-ISD GENERAL	7.76	Due	377.17
M.CODE: COREL	SEV	49,400	MONT CO SHERIFF	30.40	COP-ISD SP ED	25.26	Intrst	
			MSU EXTENSION	7.60	COP-ISD EX SP ED	19.18	Total	
			ALBERT TWP OPER	19.85	F/A REAL,ALBERT FI	155.08		

PROP. ADDR: 3633 HELEN ST  
T29N R1E SEC 28 LOTS 94-95-96-105 TWIN LAKES SUB

RUMPH JAMES L & TINA M  
3633 HELEN ST  
LEWISTON MI 49756

001-545-000-097-01 ----- 001-545-000-097-01 NO: 03680



CLASS	PRE/MBT %	Valuations	Tax Heading	Amount	Tax Heading	Amount		Totals
401	0		COUNTY ROADS	49.65	ALBERT ROADS	24.06	Tax	609.84
SCHOOL: 69030	TV	49,653	LIBRARY	29.79	ALBERT PARKS/CEM	24.82	W Admin	6.09
JOHANNESBURG-LE	AV	64,500	MCCOA	48.57	COP-ISD GENERAL	12.67	Due	615.93
M.CODE: COREL	SEV	64,500	MONT CO SHERIFF	49.65	COP-ISD SP ED	41.25	Intrst	
			MSU EXTENSION	12.41	COP-ISD EX SP ED	31.32	Total	
			ALBERT TWP OPER	32.42	F/A REAL,ALBERT FI	253.23		

PROP. ADDR: 3605 HELEN ST  
T29N R1E SEC 28 LOTS 97-98 & NRLY 33.5 FT OF ERLY 130.08 FT OF  
LOT 101 TWIN LAKES SUB

LLERAS ERIC A & LUCAS MELISSA A  
1021 PROVIDENCE  
OVIEDO FL 32765

001-545-000-099-01 ----- 001-545-000-099-01 NO: 03681



CLASS	PRE/MBT %	Valuations	Tax Heading	Amount	Tax Heading	Amount		Totals
401	0		COUNTY ROADS	38.19	ALBERT ROADS	18.51	Tax	469.11
SCHOOL: 69030	TV	38,199	LIBRARY	22.91	ALBERT PARKS/CEM	19.09	W Admin	4.69
JOHANNESBURG-LE	AV	61,200	MCCOA	37.36	COP-ISD GENERAL	9.75	Due	473.80
M.CODE: SEV	61,200		MONT CO SHERIFF	38.19	COP-ISD SP ED	31.73	Intrst	
			MSU EXTENSION	9.54	COP-ISD EX SP ED	24.09	Total	
			ALBERT TWP OPER	24.94	F/A REAL,ALBERT FI	194.81		

PROP. ADDR: 3579 HELEN ST  
T29N R1E SEC 28 LOTS 99-100-101-102 EXCEPT NRLY 33.5 FT OF  
ERLY 130.08 FT OF LOT 101 TWIN LAKES SUB

BENOIT MARIA  
21640 SABRINA  
MACOMB MI 48044



ALBERT TOWNSHIP  
Real & Personal Property  
Spec. Population: Ad Valorem+Special Acts

Parcel # Valuations Tax Heading Amount Tax Heading Amount --- Totals ---  
001-545-000-103-00 ----- 001-545-000-103-00 NO: 03682



CLASS: 402	PRE/MBT %	0	COUNTY ROADS	1.32	ALBERT ROADS	0.64	Tax	16.22
SCHOOL: 69030	TV	1,324	LIBRARY	0.79	ALBERT PARKS/CEM	0.66	W Admin	0.16
JOHANNESBURG-LE AV		1,800	MCCOA	1.29	COP-ISD GENERAL	0.33	Due	16.38
M.CODE: SEV		1,800	MONT CO SHERIFF	1.32	COP-ISD SP ED	1.10	Intrst	
			MSU EXTENSION	0.33	COP-ISD EX SP ED	0.83	Total	
			ALBERT TWP OPER	0.86	F/A REAL,ALBERT FI	6.75		

PROP. ADDR: STAWASZ JAMES H & EVA  
T29N R1E SEC 28 LOT 103 TWIN LAKES SUB 1695 COMMERCE PINES CIRCLE  
COMMERCE TWP MI 48390

001-545-000-104-00 ----- 001-545-000-104-00 NO: 03683



CLASS: 402	PRE/MBT %	0	COUNTY ROADS	1.92	ALBERT ROADS	0.93	Tax	23.59
SCHOOL: 69030	TV	1,925	LIBRARY	1.15	ALBERT PARKS/CEM	0.96	W Admin	0.23
JOHANNESBURG-LE AV		2,500	MCCOA	1.88	COP-ISD GENERAL	0.49	Due	23.82
M.CODE: SEV		2,500	MONT CO SHERIFF	1.92	COP-ISD SP ED	1.59	Intrst	
			MSU EXTENSION	0.48	COP-ISD EX SP ED	1.21	Total	
			ALBERT TWP OPER	1.25	F/A REAL,ALBERT FI	9.81		

PROP. ADDR: STAWASZ JAMES H & EVA  
T29N R1E SEC 28 LOT 104 TWIN LAKES SUB 1695 COMMERCE PINES CIRCLE  
COMMERCE TWP MI 48390

001-545-000-106-00 ----- 001-545-000-106-00 NO: 03684



CLASS: 402	PRE/MBT %	0	COUNTY ROADS	3.10	ALBERT ROADS	1.50	Tax	38.05
SCHOOL: 69030	TV	3,100	LIBRARY	1.86	ALBERT PARKS/CEM	1.55	W Admin	0.38
JOHANNESBURG-LE AV		3,100	MCCOA	3.03	COP-ISD GENERAL	0.79	Due	38.43
M.CODE: SEV		3,100	MONT CO SHERIFF	3.10	COP-ISD SP ED	2.57	Intrst	
			MSU EXTENSION	0.77	COP-ISD EX SP ED	1.95	Total	
			ALBERT TWP OPER	2.02	F/A REAL,ALBERT FI	15.81		

PROP. ADDR: STAWASZ ANGELA M & NICOLE JT  
T29N R1E SEC 28 LOTS 106-107 TWIN LAKES SUB 1695 COMMERCE PINES CIR  
COMMERCE TOWNSHIP MI 48390

001-545-000-119-00 ----- 001-545-000-119-00 NO: 03685



CLASS: 402	PRE/MBT %	0	COUNTY ROADS	2.76	ALBERT ROADS	1.34	Tax	33.93
SCHOOL: 69030	TV	2,768	LIBRARY	1.66	ALBERT PARKS/CEM	1.38	W Admin	0.33
JOHANNESBURG-LE AV		3,500	MCCOA	2.70	COP-ISD GENERAL	0.70	Due	34.26
M.CODE: SEV		3,500	MONT CO SHERIFF	2.76	COP-ISD SP ED	2.29	Intrst	
			MSU EXTENSION	0.69	COP-ISD EX SP ED	1.74	Total	
			ALBERT TWP OPER	1.80	F/A REAL,ALBERT FI	14.11		

PROP. ADDR: GONIEWICHA CYNTHIA  
T29N R1E SEC 28 LOTS 119 & 120 TWIN LAKES SUB 8291 HELENA RD  
HARBOR BEACH MI 48441

ALBERT TOWNSHIP  
Real & Personal Property  
Spec. Population: Ad Valorem+Special Acts

Parcel # Valuations Tax Heading Amount Tax Heading Amount --- Totals ---  
001-545-000-129-00 ----- 001-545-000-129-00 NO: 03686



CLASS: 402	PRE/MBT %	0	COUNTY ROADS	1.57	ALBERT ROADS	0.76	Tax	19.29
SCHOOL: 69030	TV	1,575	LIBRARY	0.94	ALBERT PARKS/CEM	0.78	W Admin	0.19
JOHANNESBURG-LE	AV	1,800	MCCOA	1.54	COP-ISD GENERAL	0.40	Due	19.48
M.CODE:	SEV	1,800	MONT CO SHERIFF	1.57	COP-ISD SP ED	1.30	Intrst	
			MSU EXTENSION	0.39	COP-ISD EX SP ED	0.99	Total	
			ALBERT TWP OPER	1.02	F/A REAL,ALBERT FI	8.03		

PROP. ADDR: BREITNER GERALD & DARLENE L/E  
T29N R1E SEC 28 LOT 129 & N 40 FT LOT 130 TWIN LAKES SUB 1493 PETERSBURG RD  
DUNDEE MI 48131

001-545-000-131-00 ----- 001-545-000-131-00 NO: 03687



CLASS: 401	PRE/MBT %	0	COUNTY ROADS	29.59	ALBERT ROADS	14.34	Tax	363.46
SCHOOL: 69030	TV	29,596	LIBRARY	17.75	ALBERT PARKS/CEM	14.79	W Admin	3.63
JOHANNESBURG-LE	AV	45,100	MCCOA	28.95	COP-ISD GENERAL	7.55	Due	367.09
M.CODE:	SEV	45,100	MONT CO SHERIFF	29.59	COP-ISD SP ED	24.59	Intrst	
			MSU EXTENSION	7.39	COP-ISD EX SP ED	18.67	Total	
			ALBERT TWP OPER	19.32	F/A REAL,ALBERT FI	150.93		

PROP. ADDR: 2878 BUTTLES RD BREITNER GERALD & DARLENE L/E  
T29N R1E SEC 28 SOUTH 35 FT LOT 130 AND LOT 131 TWIN LAKES SUB 1493 PETERSBURG RD  
DUNDEE MI 48131

001-545-000-132-01 ----- 001-545-000-132-01 NO: 03688



CLASS: 402	PRE/MBT %	100	COUNTY ROADS	2.48	ALBERT ROADS	1.20	Tax	30.42
SCHOOL: 69030	TV	2,480	LIBRARY	1.48	ALBERT PARKS/CEM	1.24	W Admin	0.30
JOHANNESBURG-LE	AV	3,500	MCCOA	2.42	COP-ISD GENERAL	0.63	Due	30.72
M.CODE:	SEV	3,500	MONT CO SHERIFF	2.48	COP-ISD SP ED	2.06	Intrst	
			MSU EXTENSION	0.62	COP-ISD EX SP ED	1.56	Total	
			ALBERT TWP OPER	1.61	F/A REAL,ALBERT FI	12.64		

PROP. ADDR: 3865 TWIN LAKES DR GHAINER SYLVIA  
T29N R1E SEC 28 LOT 132 & E 1/2 OF LOT 133 OF TWIN LAKES SUBD PO BOX 301  
LEWISTON MI 49756

001-545-000-134-01 ----- 001-545-000-134-01 NO: 03689



CLASS: 402	PRE/MBT %	100	COUNTY ROADS	2.48	ALBERT ROADS	1.20	Tax	30.42
SCHOOL: 69030	TV	2,480	LIBRARY	1.48	ALBERT PARKS/CEM	1.24	W Admin	0.30
JOHANNESBURG-LE	AV	3,500	MCCOA	2.42	COP-ISD GENERAL	0.63	Due	30.72
M.CODE:	SEV	3,500	MONT CO SHERIFF	2.48	COP-ISD SP ED	2.06	Intrst	
			MSU EXTENSION	0.62	COP-ISD EX SP ED	1.56	Total	
			ALBERT TWP OPER	1.61	F/A REAL,ALBERT FI	12.64		

PROP. ADDR: 3849 TWIN LAKES DR GHAINER RICHARD & MARY TRUST  
T29N R1E SEC 28 LOT 134 & W 1/2 OF LOT 133 TWIN LAKES SUBD PO BOX 55  
LEWISTON MI 49756

ALBERT TOWNSHIP  
Real & Personal Property  
Spec. Population: Ad Valorem+Special Acts

Parcel # Valuations Tax Heading Amount Tax Heading Amount --- Totals ---  
001-545-000-135-00 ----- 001-545-000-135-00 NO: 03690



CLASS: 401	PRE/MBT %	0	COUNTY ROADS	40.98	ALBERT ROADS	19.85	Tax	503.32
SCHOOL: 69030	TV	40,981	LIBRARY	24.58	ALBERT PARKS/CEM	20.49	W Admin	5.03
JOHANNESBURG-LE	AV	69,100	MCCOA	40.08	COP-ISD GENERAL	10.46	Due	508.35
M.CODE:	SEV	69,100	MONT CO SHERIFF	40.98	COP-ISD SP ED	34.05	Intrst	
			MSU EXTENSION	10.24	COP-ISD EX SP ED	25.85	Total	
			ALBERT TWP OPER	26.76	F/A REAL,ALBERT FI	209.00		

PROP. ADDR: 3800 TWIN LAKES DR  
T29N R1E SEC 28 LOT 135 TWIN LAKES SUB

WALSH CAROL JEAN  
6445 FARGO RD  
AVOCA MI 48006

001-545-000-136-00 ----- 001-545-000-136-00 NO: 03691



CLASS: 402	PRE/MBT %	100	COUNTY ROADS	2.76	ALBERT ROADS	1.34	Tax	33.93
SCHOOL: 69030	TV	2,768	LIBRARY	1.66	ALBERT PARKS/CEM	1.38	W Admin	0.33
JOHANNESBURG-LE	AV	3,500	MCCOA	2.70	COP-ISD GENERAL	0.70	Due	34.26
M.CODE:	SEV	3,500	MONT CO SHERIFF	2.76	COP-ISD SP ED	2.29	Intrst	
			MSU EXTENSION	0.69	COP-ISD EX SP ED	1.74	Total	
			ALBERT TWP OPER	1.80	F/A REAL,ALBERT FI	14.11		

PROP. ADDR:  
T29N R1E SEC 28 LOTS 136 & 137 TWIN LAKES SUB

KARK FREDERICK A & CONNIE L/E  
PO BOX 1134  
LEWISTON MI 49756

001-545-000-138-00 ----- 001-545-000-138-00 NO: 03692



CLASS: 401	PRE/MBT %	100	COUNTY ROADS	46.12	ALBERT ROADS	22.35	Tax	566.48
SCHOOL: 69030	TV	46,124	LIBRARY	27.67	ALBERT PARKS/CEM	23.06	W Admin	5.66
JOHANNESBURG-LE	AV	80,900	MCCOA	45.11	COP-ISD GENERAL	11.77	Due	572.14
M.CODE:	SEV	80,900	MONT CO SHERIFF	46.12	COP-ISD SP ED	38.32	Intrst	
			MSU EXTENSION	11.53	COP-ISD EX SP ED	29.09	Total	
			ALBERT TWP OPER	30.11	F/A REAL,ALBERT FI	235.23		

PROP. ADDR: 3746 TWIN LAKES DR  
T29N R1E SEC 28 LOTS 138 & 139 TWIN LAKES SUB

KARK FREDERICK A & CONNIE L/E  
PO BOX 1134  
LEWISTON MI 49756

001-545-000-140-01 ----- 001-545-000-140-01 NO: 03693



CLASS: 401	PRE/MBT %	100	COUNTY ROADS	49.71	ALBERT ROADS	24.08	Tax	610.54
SCHOOL: 69030	TV	49,710	LIBRARY	29.82	ALBERT PARKS/CEM	24.85	W Admin	6.10
JOHANNESBURG-LE	AV	79,200	MCCOA	48.62	COP-ISD GENERAL	12.69	Due	616.64
M.CODE:	SEV	79,200	MONT CO SHERIFF	49.71	COP-ISD SP ED	41.30	Intrst	
			MSU EXTENSION	12.42	COP-ISD EX SP ED	31.36	Total	
			ALBERT TWP OPER	32.46	F/A REAL,ALBERT FI	253.52		

PROP. ADDR: 3669 CECIL ST  
T29N R1E SEC 28 LOTS 140-141-142-143-144-145-146 & 147 TWIN  
LAKES SUB

KENDRICK HEATHER  
3669 CECIL ST  
LEWISTON MI 49756

ALBERT TOWNSHIP  
Real & Personal Property  
Spec. Population: Ad Valorem+Special Acts

Parcel # Valuations Tax Heading Amount Tax Heading Amount --- Totals ---  
001-545-000-148-00 ----- 001-545-000-148-00 NO: 03694



CLASS: 401	PRE/MBT %	0	COUNTY ROADS	42.91	ALBERT ROADS	20.79	Tax	527.04
SCHOOL: 69030	TV	42,915	LIBRARY	25.74	ALBERT PARKS/CEM	21.45	W Admin	5.27
JOHANNESBURG-LE	AV	69,500	MCCOA	41.97	COP-ISD GENERAL	10.95	Due	532.31
M.CODE: SEV		69,500	MONT CO SHERIFF	42.91	COP-ISD SP ED	35.65	Intrst	
			MSU EXTENSION	10.72	COP-ISD EX SP ED	27.07	Total	
			ALBERT TWP OPER	28.02	F/A REAL,ALBERT FI	218.86		

PROP. ADDR: 3629 GRAYLING AVE  
T29N R1E SEC 28 LOT 148 TWIN LAKES SUB

STAWASZ JAMES H & EVA M  
1695 COMMERCE PINES CIRCL  
COMMERCE TWP MI 48390

001-550-000-001-00 ----- 001-550-000-001-00 NO: 03695



CLASS: 401	PRE/MBT %	100	COUNTY ROADS	0.00	ALBERT ROADS	0.00	Tax	0.00
SCHOOL: 69030	TV	99,661	LIBRARY	0.00	ALBERT PARKS/CEM	0.00	W Admin	0.00
JOHANNESBURG-LE	AV	267,700	MCCOA	0.00	COP-ISD GENERAL	0.00	Due	0.00
M.CODE: SEV		267,700	MONT CO SHERIFF	0.00	COP-ISD SP ED	0.00	Intrst	
			MSU EXTENSION	0.00	COP-ISD EX SP ED	0.00	Total	
			ALBERT TWP OPER	0.00	F/A REAL,ALBERT FI	0.00		

PROP. ADDR: 1071 LAGOON AVE  
T29N R1E SEC 30 LOT 1 WEST FERNWOOD BEACH SUB

WAGNER DAVID H  
PO BOX 540  
LEWISTON MI 49756

001-550-000-002-00 ----- 001-550-000-002-00 NO: 03696



CLASS: 401	PRE/MBT %	0	COUNTY ROADS	119.73	ALBERT ROADS	58.02	Tax	1,470.64
SCHOOL: 69030	TV	119,736	LIBRARY	71.84	ALBERT PARKS/CEM	59.86	W Admin	14.70
JOHANNESBURG-LE	AV	269,700	MCCOA	117.12	COP-ISD GENERAL	30.56	Due	1,485.34
M.CODE: LERET	SEV	269,700	MONT CO SHERIFF	119.73	COP-ISD SP ED	99.48	Intrst	
			MSU EXTENSION	29.93	COP-ISD EX SP ED	75.54	Total	
			ALBERT TWP OPER	78.18	F/A REAL,ALBERT FI	610.65		

PROP. ADDR: 1075 LAGOON AVE  
T29N R1E SEC 30 LOT 2 WEST FERNWOOD BEACH

KNAPP SEAMAN A & DEBORAH L TRUST  
3879 PEMBERTON SE  
GRAND RAPIDS MI 49508

001-550-000-003-00 ----- 001-550-000-003-00 NO: 03697



CLASS: 401	PRE/MBT %	0	COUNTY ROADS	194.38	ALBERT ROADS	94.19	Tax	2,387.56
SCHOOL: 69030	TV	194,387	LIBRARY	116.63	ALBERT PARKS/CEM	97.19	W Admin	23.87
JOHANNESBURG-LE	AV	320,700	MCCOA	190.14	COP-ISD GENERAL	49.62	Due	2,411.43
M.CODE: SEV		320,700	MONT CO SHERIFF	194.38	COP-ISD SP ED	161.51	Intrst	
			MSU EXTENSION	48.59	COP-ISD EX SP ED	122.63	Total	
			ALBERT TWP OPER	126.93	F/A REAL,ALBERT FI	991.37		

PROP. ADDR: 1085 LAGOON AVE  
T29N R1E SEC 30 LOT 3 WEST FERNWOOD BEACH

MERCURE GARY J & WALTER E  
33330 RAPHAEL  
FARMINGTON HILLS MI 48336

ALBERT TOWNSHIP  
Real & Personal Property  
Spec. Population: Ad Valorem+Special Acts

Parcel # Valuations Tax Heading Amount Tax Heading Amount --- Totals ---  
001-550-000-004-00 ----- 001-550-000-004-00 NO: 03698



CLASS: 401	PRE/MBT %	0	COUNTY ROADS	114.44	ALBERT ROADS	55.45	Tax	1,405.63
SCHOOL: 69030	TV	114,442	LIBRARY	68.66	ALBERT PARKS/CEM	57.22	W Admin	14.05
JOHANNESBURG-LE	AV	200,900	MCCOA	111.94	COP-ISD GENERAL	29.21	Due	1,419.68
M.CODE: SEV	SEV	200,900	MONT CO SHERIFF	114.44	COP-ISD SP ED	95.08	Intrst	
			MSU EXTENSION	28.61	COP-ISD EX SP ED	72.20	Total	
			ALBERT TWP OPER	74.73	F/A REAL,ALBERT FI	583.65		

PROP. ADDR: 1095 LAGOON AVE  
T29N R1E SEC 30 LOT 4 WEST FERNWOOD BEACH

SAUNDERS FAMILY TRUST  
17685 ROLLING WOODS CIRCLE  
NORTHVILLE MI 48168

001-550-000-005-00 ----- 001-550-000-005-00 NO: 03699



CLASS: 401	PRE/MBT %	100	COUNTY ROADS	132.91	ALBERT ROADS	64.41	Tax	1,632.56
SCHOOL: 69030	TV	132,919	LIBRARY	79.75	ALBERT PARKS/CEM	66.45	W Admin	16.32
JOHANNESBURG-LE	AV	240,700	MCCOA	130.02	COP-ISD GENERAL	33.93	Due	1,648.88
M.CODE: COREL	SEV	240,700	MONT CO SHERIFF	132.91	COP-ISD SP ED	110.44	Intrst	
			MSU EXTENSION	33.22	COP-ISD EX SP ED	83.85	Total	
			ALBERT TWP OPER	86.79	F/A REAL,ALBERT FI	677.88		

PROP. ADDR: 1115 LAGOON AVE  
T29N R1E SEC 30 LOT 5 WEST FERNWOOD BEACH

GRONEK MARK & JULIE H/W  
1115 LAGOON AVE  
LEWISTON MI 49756

001-550-000-006-00 ----- 001-550-000-006-00 NO: 03700



CLASS: 401	PRE/MBT %	100	COUNTY ROADS	152.86	ALBERT ROADS	74.07	Tax	1,877.53
SCHOOL: 69030	TV	152,861	LIBRARY	91.71	ALBERT PARKS/CEM	76.43	W Admin	18.77
JOHANNESBURG-LE	AV	254,400	MCCOA	149.52	COP-ISD GENERAL	39.02	Due	1,896.30
M.CODE: SEV	SEV	254,400	MONT CO SHERIFF	152.86	COP-ISD SP ED	127.01	Intrst	
			MSU EXTENSION	38.21	COP-ISD EX SP ED	96.44	Total	
			ALBERT TWP OPER	99.81	F/A REAL,ALBERT FI	779.59		

PROP. ADDR: 1131 LAGOON AVE  
T29N R1E SEC 30 LOT 6 WEST FERNWOOD BEACH

CLIPPARD THOMAS K & CAROL J TRUST  
PO BOX 538  
LEWISTON MI 49756

001-550-000-007-00 -----Winter PRE, ORIG PRE/MBT: 0----- 001-550-000-007-00 NO: 03701



CLASS: 401	PRE/MBT %	100	COUNTY ROADS	227.10	ALBERT ROADS	110.05	Tax	2,789.40
SCHOOL: 69030	TV	227,100	LIBRARY	136.26	ALBERT PARKS/CEM	113.55	W Admin	27.89
JOHANNESBURG-LE	AV	227,100	MCCOA	222.14	COP-ISD GENERAL	57.97	Due	2,817.29
M.CODE: SEV	SEV	227,100	MONT CO SHERIFF	227.10	COP-ISD SP ED	188.69	Intrst	
			MSU EXTENSION	56.77	COP-ISD EX SP ED	143.27	Total	
			ALBERT TWP OPER	148.29	F/A REAL,ALBERT FI	1,158.21		

PROP. ADDR: 1145 LAGOON AVE  
T29N R1E SEC 30 LOT 7 WEST FERNWOOD BEACH

FRANKLIN LISA  
3520 FOUNTAIN CIR  
AUBURN HILLS MI 48326

ALBERT TOWNSHIP  
Real & Personal Property  
Spec. Population: Ad Valorem+Special Acts

Parcel # Valuations Tax Heading Amount Tax Heading Amount --- Totals ---  
001-550-000-008-00 ----- 001-550-000-008-00 NO: 03702



CLASS: 401	PRE/MBT %	100	COUNTY ROADS	119.29	ALBERT ROADS	57.80	Tax	1,465.19
SCHOOL: 69030	TV	119,292	LIBRARY	71.57	ALBERT PARKS/CEM	59.64	W Admin	14.65
JOHANNESBURG-LE	AV	477,400	MCCOA	116.69	COP-ISD GENERAL	30.45	Due	1,479.84
M.CODE: SEV		477,400	MONT CO SHERIFF	119.29	COP-ISD SP ED	99.11	Intrst	
			MSU EXTENSION	29.82	COP-ISD EX SP ED	75.26	Total	
			ALBERT TWP OPER	77.89	F/A REAL,ALBERT FI	608.38		

PROP. ADDR: 1161 LAGOON AVE  
T29N R1E SEC 30 LOT 8 WEST FERNWOOD BEACH

RICHARDS SHAWN D & TRACY J  
1161 LAGOON AVE  
LEWISTON MI 49756

001-550-000-009-00 ----- 001-550-000-009-00 NO: 03703



CLASS: 401	PRE/MBT %	0	COUNTY ROADS	159.14	ALBERT ROADS	77.12	Tax	1,954.72
SCHOOL: 69030	TV	159,147	LIBRARY	95.48	ALBERT PARKS/CEM	79.57	W Admin	19.54
JOHANNESBURG-LE	AV	190,200	MCCOA	155.67	COP-ISD GENERAL	40.63	Due	1,974.26
M.CODE: LERET	SEV	190,200	MONT CO SHERIFF	159.14	COP-ISD SP ED	132.23	Intrst	
			MSU EXTENSION	39.78	COP-ISD EX SP ED	100.40	Total	
			ALBERT TWP OPER	103.92	F/A REAL,ALBERT FI	811.64		

PROP. ADDR: 1171 LAGOON AVE  
T29N R1E SEC 30 LOT 9 WEST FERNWOOD BEACH

BOTT MICHAEL R & ROBIN TRUST  
309 SCENIC CIR  
MIDLAND MI 48642

001-550-000-010-00 ----- 001-550-000-010-00 NO: 03704



CLASS: 401	PRE/MBT %	0	COUNTY ROADS	119.30	ALBERT ROADS	57.81	Tax	1,465.34
SCHOOL: 69030	TV	119,304	LIBRARY	71.58	ALBERT PARKS/CEM	59.65	W Admin	14.65
JOHANNESBURG-LE	AV	239,000	MCCOA	116.70	COP-ISD GENERAL	30.45	Due	1,479.99
M.CODE: SEV		239,000	MONT CO SHERIFF	119.30	COP-ISD SP ED	99.12	Intrst	
			MSU EXTENSION	29.82	COP-ISD EX SP ED	75.26	Total	
			ALBERT TWP OPER	77.90	F/A REAL,ALBERT FI	608.45		

PROP. ADDR: 1181 LAGOON AVE  
T29N R1E SEC 30 LOT 10 WEST FERNWOOD BEACH

KOHLER SHIRLEY J  
1181 LAGOON AVE  
LEWISTON MI 49756

001-550-000-011-00 ----- 001-550-000-011-00 NO: 03705



CLASS: 401	PRE/MBT %	100	COUNTY ROADS	162.33	ALBERT ROADS	78.66	Tax	1,993.84
SCHOOL: 69030	TV	162,330	LIBRARY	97.39	ALBERT PARKS/CEM	81.16	W Admin	19.93
JOHANNESBURG-LE	AV	196,600	MCCOA	158.79	COP-ISD GENERAL	41.44	Due	2,013.77
M.CODE: COREL	SEV	196,600	MONT CO SHERIFF	162.33	COP-ISD SP ED	134.87	Intrst	
			MSU EXTENSION	40.58	COP-ISD EX SP ED	102.41	Total	
			ALBERT TWP OPER	106.00	F/A REAL,ALBERT FI	827.88		

PROP. ADDR: 1195 LAGOON AVE  
T29N R1E SEC 30 LOT 11 WEST FERNWOOD BEACH

MESSINA ANTHONY & MARILYN  
1195 LAGOON AVE  
LEWISTON MI 49756

ALBERT TOWNSHIP  
Real & Personal Property  
Spec. Population: Ad Valorem+Special Acts

Parcel # Valuations Tax Heading Amount Tax Heading Amount --- Totals ---  
001-550-000-012-00 ----- 001-550-000-012-00 NO: 03706



CLASS: 402	PRE/MBT %	0	COUNTY ROADS	26.88	ALBERT ROADS	13.02	Tax	330.12
SCHOOL: 69030	TV	26,880	LIBRARY	16.12	ALBERT PARKS/CEM	13.44	W Admin	3.30
JOHANNESBURG-LE	AV	40,500	MCCOA	26.29	COP-ISD GENERAL	6.86	Due	333.42
M.CODE: SEV		40,500	MONT CO SHERIFF	26.88	COP-ISD SP ED	22.33	Intrst	
			MSU EXTENSION	6.72	COP-ISD EX SP ED	16.95	Total	
			ALBERT TWP OPER	17.55	F/A REAL,ALBERT FI	137.08		

PROP. ADDR: LAGOON AVE  
T29N R1E SEC 30 LOT 12 WEST FERNWOOD BEACH SUB

MCCARTER MESSINA MARILYN  
1195 LAGOON AVE  
LEWISTON MI 49756

001-550-000-013-10 ----- 001-550-000-013-10 NO: 03707



CLASS: 401	PRE/MBT %	100	COUNTY ROADS	148.52	ALBERT ROADS	71.97	Tax	1,824.29
SCHOOL: 69030	TV	148,529	LIBRARY	89.11	ALBERT PARKS/CEM	74.26	W Admin	18.24
JOHANNESBURG-LE	AV	245,900	MCCOA	145.29	COP-ISD GENERAL	37.91	Due	1,842.53
M.CODE: SEV		245,900	MONT CO SHERIFF	148.52	COP-ISD SP ED	123.41	Intrst	
			MSU EXTENSION	37.13	COP-ISD EX SP ED	93.70	Total	
			ALBERT TWP OPER	96.98	F/A REAL,ALBERT FI	757.49		

PROP. ADDR: 1180 LAGOON AVE  
T29N R1E SEC 30 LOTS 13 & 14 WEST FERNWOOD BEACH

SCHMIDT RICHARD & CAROLE  
1180 LAGOON AVE  
LEWISTON MI 49756

001-550-000-015-00 ----- 001-550-000-015-00 NO: 03708



CLASS: 401	PRE/MBT %	0	COUNTY ROADS	94.25	ALBERT ROADS	45.67	Tax	1,157.67
SCHOOL: 69030	TV	94,256	LIBRARY	56.55	ALBERT PARKS/CEM	47.12	W Admin	11.57
JOHANNESBURG-LE	AV	121,200	MCCOA	92.20	COP-ISD GENERAL	24.06	Due	1,169.24
M.CODE: COREL	SEV	121,200	MONT CO SHERIFF	94.25	COP-ISD SP ED	78.31	Intrst	
			MSU EXTENSION	23.56	COP-ISD EX SP ED	59.46	Total	
			ALBERT TWP OPER	61.54	F/A REAL,ALBERT FI	480.70		

PROP. ADDR: 1160 LAGOON AVE  
T29N R1E SEC 30 LOT 15 WEST FERNWOOD BEACH

DENTON ROBERT & BRANDY H/W  
5181 CROWFOOT DR  
TROY MI 48085

001-550-000-016-00 ----- 001-550-000-016-00 NO: 03709



CLASS: 401	PRE/MBT %	0	COUNTY ROADS	148.50	ALBERT ROADS	71.96	Tax	1,824.03
SCHOOL: 69030	TV	148,506	LIBRARY	89.10	ALBERT PARKS/CEM	74.25	W Admin	18.24
JOHANNESBURG-LE	AV	162,400	MCCOA	145.26	COP-ISD GENERAL	37.91	Due	1,842.27
M.CODE: COREL	SEV	162,400	MONT CO SHERIFF	148.50	COP-ISD SP ED	123.39	Intrst	
			MSU EXTENSION	37.12	COP-ISD EX SP ED	93.69	Total	
			ALBERT TWP OPER	96.97	F/A REAL,ALBERT FI	757.38		

PROP. ADDR: 1144 LAGOON AVE  
T29N R1E SEC 30 LOT 16 WEST FERNWOOD BEACH

JOHNSON JAMES P & MICHELE H/W  
P O BOX 703  
LEWISTON MI 49756

ALBERT TOWNSHIP  
Real & Personal Property  
Spec. Population: Ad Valorem+Special Acts

Parcel # Valuations Tax Heading Amount Tax Heading Amount --- Totals ---  
001-550-000-018-01 ----- 001-550-000-018-01 NO: 03710



CLASS: 402	PRE/MBT %	0	COUNTY ROADS	46.99	ALBERT ROADS	22.77	Tax	577.19
SCHOOL: 69030	TV	46,998	LIBRARY	28.19	ALBERT PARKS/CEM	23.49	W Admin	5.77
JOHANNESBURG-LE	AV	104,200	MCCOA	45.97	COP-ISD GENERAL	11.99	Due	582.96
M.CODE: SEV		104,200	MONT CO SHERIFF	46.99	COP-ISD SP ED	39.05	Intrst	
			MSU EXTENSION	11.74	COP-ISD EX SP ED	29.65	Total	
			ALBERT TWP OPER	30.68	F/A REAL,ALBERT FI	239.68		

PROP. ADDR: LAGOON AVE SAUNDERS FAMILY TRUST  
T29N R1E SEC 30 LOT 17, 18 & NE 1/2 OF 19 WEST FERNWOOD BEACH 17685 ROLLING WOODS CIRCLE  
NORTHVILLE MI 48168

001-550-000-020-01 ----- 001-550-000-020-01 NO: 03711



CLASS: 402	PRE/MBT %	0	COUNTY ROADS	26.14	ALBERT ROADS	12.66	Tax	321.07
SCHOOL: 69030	TV	26,145	LIBRARY	15.68	ALBERT PARKS/CEM	13.07	W Admin	3.21
JOHANNESBURG-LE	AV	39,400	MCCOA	25.57	COP-ISD GENERAL	6.67	Due	324.28
M.CODE: SEV		39,400	MONT CO SHERIFF	26.14	COP-ISD SP ED	21.72	Intrst	
			MSU EXTENSION	6.53	COP-ISD EX SP ED	16.49	Total	
			ALBERT TWP OPER	17.07	F/A REAL,ALBERT FI	133.33		

PROP. ADDR: LAGOON AVE MERCURE GARY J & ELIZABETH R  
T29N R1E SEC 30 LOT 20 & SW 1/2 OF LOT 19 WEST FERNWOOD BEACH 33330 RAPHAEL  
FARMINGTON MI 48336

001-550-000-021-00 ----- 001-550-000-021-00 NO: 03712



CLASS: 401	PRE/MBT %	100	COUNTY ROADS	79.05	ALBERT ROADS	38.30	Tax	970.96
SCHOOL: 69030	TV	79,054	LIBRARY	47.43	ALBERT PARKS/CEM	39.52	W Admin	9.70
JOHANNESBURG-LE	AV	158,600	MCCOA	77.33	COP-ISD GENERAL	20.18	Due	980.66
M.CODE: RIGHI	SEV	158,600	MONT CO SHERIFF	79.05	COP-ISD SP ED	65.68	Intrst	
			MSU EXTENSION	19.76	COP-ISD EX SP ED	49.87	Total	
			ALBERT TWP OPER	51.62	F/A REAL,ALBERT FI	403.17		

PROP. ADDR: 2515 MARION ST LAPOINTE TIMOTHY J & SHANNON H/W  
T29N R1E SEC 30 LOT 21 WEST FERNWOOD BEACH 2515 MARION ST  
LEWISTON MI 49756

001-550-000-022-00 ----- 001-550-000-022-00 NO: 03713



CLASS: 401	PRE/MBT %	100	COUNTY ROADS	108.57	ALBERT ROADS	52.61	Tax	1,333.53
SCHOOL: 69030	TV	108,573	LIBRARY	65.14	ALBERT PARKS/CEM	54.28	W Admin	13.33
JOHANNESBURG-LE	AV	132,700	MCCOA	106.20	COP-ISD GENERAL	27.71	Due	1,346.86
M.CODE: SEV		132,700	MONT CO SHERIFF	108.57	COP-ISD SP ED	90.21	Intrst	
			MSU EXTENSION	27.14	COP-ISD EX SP ED	68.49	Total	
			ALBERT TWP OPER	70.89	F/A REAL,ALBERT FI	553.72		

PROP. ADDR: 2525 MARION ST DAVISON DANIEL G & TERESA  
T29N R1E SEC 30 LOT 22 WEST FERNWOOD BEACH 2525 MARION ST  
LEWISTON MI 49756



ALBERT TOWNSHIP  
Real & Personal Property  
Spec. Population: Ad Valorem+Special Acts

Parcel # Valuations Tax Heading Amount Tax Heading Amount --- Totals ---  
001-550-000-023-00 ----- 001-550-000-023-00 NO: 03714



CLASS: 401	PRE/MBT %	100	COUNTY ROADS	100.90	ALBERT ROADS	48.89	Tax	1,239.30
SCHOOL: 69030	TV	100,900	LIBRARY	60.54	ALBERT PARKS/CEM	50.45	W Admin	12.39
JOHANNESBURG-LE	AV	100,900	MCCOA	98.70	COP-ISD GENERAL	25.75	Due	1,251.69
M.CODE: CAPIT	SEV	100,900	MONT CO SHERIFF	100.90	COP-ISD SP ED	83.83	Intrst	
			MSU EXTENSION	25.22	COP-ISD EX SP ED	63.65	Total	
			ALBERT TWP OPER	65.88	F/A REAL,ALBERT FI	514.59		

PROP. ADDR: 2535 MARION ST LAPOINTE DUSTIN M  
T29N R1E SEC 30 LOT 23 WEST FERNWOOD BEACH 2535 MARION ST  
LEWISTON MI 49756

001-550-000-024-00 ----- 001-550-000-024-00 NO: 03715



CLASS: 401	PRE/MBT %	100	COUNTY ROADS	73.02	ALBERT ROADS	35.38	Tax	896.91
SCHOOL: 69030	TV	73,026	LIBRARY	43.81	ALBERT PARKS/CEM	36.51	W Admin	8.96
JOHANNESBURG-LE	AV	125,800	MCCOA	71.43	COP-ISD GENERAL	18.64	Due	905.87
M.CODE:	SEV	125,800	MONT CO SHERIFF	73.02	COP-ISD SP ED	60.67	Intrst	
			MSU EXTENSION	18.25	COP-ISD EX SP ED	46.07	Total	
			ALBERT TWP OPER	47.68	F/A REAL,ALBERT FI	372.43		

PROP. ADDR: 2545 MARION ST TROWER LOIS M MABRY CHERYL L ET AL  
T29N R1E SEC 30 LOT 24 WEST FERNWOOD BEACH 2545 MARION ST  
LEWISTON MI 49756

001-550-000-025-00 ----- 001-550-000-025-00 NO: 03716



CLASS: 401	PRE/MBT %	100	COUNTY ROADS	126.00	ALBERT ROADS	61.05	Tax	1,547.61
SCHOOL: 69030	TV	126,000	LIBRARY	75.60	ALBERT PARKS/CEM	63.00	W Admin	15.47
JOHANNESBURG-LE	AV	161,800	MCCOA	123.25	COP-ISD GENERAL	32.16	Due	1,563.08
M.CODE:	SEV	161,800	MONT CO SHERIFF	126.00	COP-ISD SP ED	104.69	Intrst	
			MSU EXTENSION	31.50	COP-ISD EX SP ED	79.49	Total	
			ALBERT TWP OPER	82.27	F/A REAL,ALBERT FI	642.60		

PROP. ADDR: 2555 MARION ST ROBERTSON BARBARA E  
T29N R1E SEC 30 LOT 25 WEST FERNWOOD BEACH 2555 MARION ST  
LEWISTON MI 49756

001-550-000-026-00 ----- 001-550-000-026-00 NO: 03717



CLASS: 401	PRE/MBT %	0	COUNTY ROADS	207.70	ALBERT ROADS	100.65	Tax	2,551.17
SCHOOL: 69030	TV	207,704	LIBRARY	124.62	ALBERT PARKS/CEM	103.85	W Admin	25.51
JOHANNESBURG-LE	AV	226,600	MCCOA	203.17	COP-ISD GENERAL	53.02	Due	2,576.68
M.CODE:	SEV	226,600	MONT CO SHERIFF	207.70	COP-ISD SP ED	172.58	Intrst	
			MSU EXTENSION	51.92	COP-ISD EX SP ED	131.04	Total	
			ALBERT TWP OPER	135.63	F/A REAL,ALBERT FI	1,059.29		

PROP. ADDR: 2565 MARION ST KEBBE LAWRENCE A L/E  
T29N R1E SEC 30 LOT 26 WEST FERNWOOD BEACH SUB 51900 FAIRCHILD RD  
CHESTERFIELD MI 48051

ALBERT TOWNSHIP  
Real & Personal Property  
Spec. Population: Ad Valorem+Special Acts

Parcel # Valuations Tax Heading Amount Tax Heading Amount --- Totals ---  
001-550-000-027-00 ----- 001-550-000-027-00 NO: 03718



CLASS	PRE/MBT %	Valuations	Tax Heading	Amount	Tax Heading	Amount		Totals
401	0		COUNTY ROADS	165.60	ALBERT ROADS	80.24	Tax	2,034.00
SCHOOL: 69030	TV	165,600	LIBRARY	99.36	ALBERT PARKS/CEM	82.80	W Admin	20.34
JOHANNESBURG-LE	AV	165,600	MCCOA	161.98	COP-ISD GENERAL	42.27	Due	2,054.34
M.CODE:	SEV	165,600	MONT CO SHERIFF	165.60	COP-ISD SP ED	137.59	Intrst	
			MSU EXTENSION	41.40	COP-ISD EX SP ED	104.47	Total	
			ALBERT TWP OPER	108.13	F/A REAL,ALBERT FI	844.56		

PROP. ADDR: 2575 MARION ST COLLINS JERRY S & KATHRYN H/W  
T29N R1E SEC 30 LOT 27 WEST FERNWOOD BEACH 5222CENTENNIAL CT  
WINDSOR CO 80550

001-550-000-028-00 ----- 001-550-000-028-00 NO: 03719



CLASS	PRE/MBT %	Valuations	Tax Heading	Amount	Tax Heading	Amount		Totals
401	0		COUNTY ROADS	130.36	ALBERT ROADS	63.17	Tax	1,601.16
SCHOOL: 69030	TV	130,360	LIBRARY	78.21	ALBERT PARKS/CEM	65.18	W Admin	16.01
JOHANNESBURG-LE	AV	216,100	MCCOA	127.51	COP-ISD GENERAL	33.28	Due	1,617.17
M.CODE:	SEV	216,100	MONT CO SHERIFF	130.36	COP-ISD SP ED	108.31	Intrst	
			MSU EXTENSION	32.59	COP-ISD EX SP ED	82.24	Total	
			ALBERT TWP OPER	85.12	F/A REAL,ALBERT FI	664.83		

PROP. ADDR: 2585 MARION ST BONDY GARRET E &  
T29N R1E SEC 30 LOT 28 WEST FERNWOOD BEACH DEBROW JANET A  
2922 WEATHERLY ROAD  
HOWELL MI 48843

001-550-000-029-00 ----- 001-550-000-029-00 NO: 03720



CLASS	PRE/MBT %	Valuations	Tax Heading	Amount	Tax Heading	Amount		Totals
401	0		COUNTY ROADS	74.99	ALBERT ROADS	36.34	Tax	921.10
SCHOOL: 69030	TV	74,996	LIBRARY	44.99	ALBERT PARKS/CEM	37.49	W Admin	9.21
JOHANNESBURG-LE	AV	97,900	MCCOA	73.36	COP-ISD GENERAL	19.14	Due	930.31
M.CODE:	SEV	97,900	MONT CO SHERIFF	74.99	COP-ISD SP ED	62.31	Intrst	
			MSU EXTENSION	18.74	COP-ISD EX SP ED	47.31	Total	
			ALBERT TWP OPER	48.97	F/A REAL,ALBERT FI	382.47		

PROP. ADDR: 2595 MARION ST MALESKY LAWRENCE C & CATHERINE  
T29N R1E SEC 30 LOT 29 WEST FERNWOOD BEACH 6 WAYNEWOOD COURT  
DEARBORN MI 48124

ALBERT TOWNSHIP  
Real & Personal Property  
Spec. Population: Ad Valorem+Special Acts

Parcel # Valuations Tax Heading Amount Tax Heading Amount --- Totals ---  
001-550-000-030-00 ----- 001-550-000-030-00 NO: 03721



CLASS	PRE/MBT %	Valuations	Tax Heading	Amount	Tax Heading	Amount	Tax	Totals
401	100	145,700	COUNTY ROADS	0.00	ALBERT ROADS	0.00		0.00
69030	TV	101,699	LIBRARY	0.00	ALBERT PARKS/CEM	0.00	W Admin	0.00
		145,700	MCCOA	0.00	COP-ISD GENERAL	0.00	Due	0.00
		145,700	MONT CO SHERIFF	0.00	COP-ISD SP ED	0.00	Intrst	
			MSU EXTENSION	0.00	COP-ISD EX SP ED	0.00	Total	
			ALBERT TWP OPER	0.00	F/A REAL,ALBERT FI	0.00		

PROP. ADDR: 2691 MARION ST  
T29N R1E SEC 30 LOT 30 WEST FERNWOOD BEACH SUB  
WHITE DENNIS R & NANCY M  
PO BOX 334  
LEWISTON MI 49756

001-550-000-031-00 ----- 001-550-000-031-00 NO: 03722



CLASS	PRE/MBT %	Valuations	Tax Heading	Amount	Tax Heading	Amount	Tax	Totals
401	100	194,900	COUNTY ROADS	136.85	ALBERT ROADS	66.31		1,680.92
69030	TV	136,855	LIBRARY	82.11	ALBERT PARKS/CEM	68.42	W Admin	16.80
		194,900	MCCOA	133.87	COP-ISD GENERAL	34.93	Due	1,697.72
		194,900	MONT CO SHERIFF	136.85	COP-ISD SP ED	113.71	Intrst	
			MSU EXTENSION	34.21	COP-ISD EX SP ED	86.34	Total	
			ALBERT TWP OPER	89.36	F/A REAL,ALBERT FI	697.96		

PROP. ADDR: 2693 MARION ST  
T29N R1E SEC 30 LOT 31 WEST FERNWOOD BEACH  
DONNELLY PAUL D  
2693 MARION ST  
LEWISTON MI 49756

001-550-000-032-00 ----- 001-550-000-032-00 NO: 03723



CLASS	PRE/MBT %	Valuations	Tax Heading	Amount	Tax Heading	Amount	Tax	Totals
401	100	213,500	COUNTY ROADS	151.96	ALBERT ROADS	73.64		1,866.52
69030	TV	151,966	LIBRARY	91.17	ALBERT PARKS/CEM	75.98	W Admin	18.66
		213,500	MCCOA	148.65	COP-ISD GENERAL	38.79	Due	1,885.18
		213,500	MONT CO SHERIFF	151.96	COP-ISD SP ED	126.26	Intrst	
			MSU EXTENSION	37.99	COP-ISD EX SP ED	95.87	Total	
			ALBERT TWP OPER	99.23	F/A REAL,ALBERT FI	775.02		

PROP. ADDR: 2695 MARION ST  
T29N R1E SEC 30 LOT 32 WEST FERNWOOD BEACH  
MCDONALD JEFFREY & MARSHA  
2695 MARION ST  
LEWISTON MI 49756

ALBERT TOWNSHIP  
Real & Personal Property  
Spec. Population: Ad Valorem+Special Acts

Parcel # Valuations Tax Heading Amount Tax Heading Amount --- Totals ---  
001-550-000-033-00 ----- 001-550-000-033-00 NO: 03724



CLASS	PRE/MBT %	Valuations	Tax Heading	Amount	Tax Heading	Amount		Totals
401	0		COUNTY ROADS	34.78	ALBERT ROADS	16.85	Tax	427.17
SCHOOL: 69030	TV	34,782	LIBRARY	20.86	ALBERT PARKS/CEM	17.39	W Admin	4.27
JOHANNESBURG-LE	AV	55,600	MCCOA	34.02	COP-ISD GENERAL	8.87	Due	431.44
M.CODE: SEV		55,600	MONT CO SHERIFF	34.78	COP-ISD SP ED	28.90	Intrst	
			MSU EXTENSION	8.69	COP-ISD EX SP ED	21.94	Total	
			ALBERT TWP OPER	22.71	F/A REAL,ALBERT FI	177.38		

PROP. ADDR: 2696 MARION ST  
T29N R1E SEC 30 LOT 33 WEST FERNWOOD BEACH  
BLISS CATHY R  
C/O NICHOLE MORAN  
48307 JOANN CT  
MACOMB MI 48044

001-550-000-034-00 ----- 001-550-000-034-00 NO: 03725



CLASS	PRE/MBT %	Valuations	Tax Heading	Amount	Tax Heading	Amount		Totals
401	0		COUNTY ROADS	38.78	ALBERT ROADS	18.79	Tax	476.30
SCHOOL: 69030	TV	38,781	LIBRARY	23.26	ALBERT PARKS/CEM	19.39	W Admin	4.76
JOHANNESBURG-LE	AV	84,300	MCCOA	37.93	COP-ISD GENERAL	9.90	Due	481.06
M.CODE: SEV		84,300	MONT CO SHERIFF	38.78	COP-ISD SP ED	32.22	Intrst	
			MSU EXTENSION	9.69	COP-ISD EX SP ED	24.46	Total	
			ALBERT TWP OPER	25.32	F/A REAL,ALBERT FI	197.78		

PROP. ADDR: 2692 MARION ST  
T29N R1E SEC 30 LOT 34 WEST FERNWOOD BEACH SUB  
PERINI DANIEL J & LORRIE S  
49830 CRYSTALLINE DRIVE  
MACOMB MI 48044

001-550-000-035-00 ----- 001-550-000-035-00 NO: 03726



CLASS	PRE/MBT %	Valuations	Tax Heading	Amount	Tax Heading	Amount		Totals
401	100		COUNTY ROADS	76.53	ALBERT ROADS	37.08	Tax	939.96
SCHOOL: 69030	TV	76,531	LIBRARY	45.91	ALBERT PARKS/CEM	38.26	W Admin	9.39
JOHANNESBURG-LE	AV	105,300	MCCOA	74.86	COP-ISD GENERAL	19.53	Due	949.35
M.CODE: SEV		105,300	MONT CO SHERIFF	76.53	COP-ISD SP ED	63.58	Intrst	
			MSU EXTENSION	19.13	COP-ISD EX SP ED	48.28	Total	
			ALBERT TWP OPER	49.97	F/A REAL,ALBERT FI	390.30		

PROP. ADDR: 2650 MARION ST  
T29N R1E SEC 30 LOT 35 WEST FERNWOOD BEACH  
MORLEY FAMILY LIV TRUST  
2650 MARION ST  
LEWISTON MI 49756

ALBERT TOWNSHIP  
Real & Personal Property  
Spec. Population: Ad Valorem+Special Acts

Parcel # Valuations Tax Heading Amount Tax Heading Amount --- Totals ---  
001-550-000-036-00 ----- 001-550-000-036-00 NO: 03727



CLASS: 401	PRE/MBT %	0	COUNTY ROADS	49.96	ALBERT ROADS	24.21	Tax	613.65
SCHOOL: 69030	TV	49,963	LIBRARY	29.97	ALBERT PARKS/CEM	24.98	W Admin	6.13
JOHANNESBURG-LE	AV	117,700	MCCOA	48.87	COP-ISD GENERAL	12.75	Due	619.78
M.CODE:	SEV	117,700	MONT CO SHERIFF	49.96	COP-ISD SP ED	41.51	Intrst	
			MSU EXTENSION	12.49	COP-ISD EX SP ED	31.52	Total	
			ALBERT TWP OPER	32.62	F/A REAL,ALBERT FI	254.81		

PROP. ADDR: 2596 MARION ST  
T29N R1E SEC 30 LOT 36 WEST FERNWOOD BEACH

ANDERSON PROTECTION TRUST  
3551 CHAPEL DR  
STERLING HGTS MI 48310

001-550-000-037-00 ----- 001-550-000-037-00 NO: 03728



CLASS: 401	PRE/MBT %	100	COUNTY ROADS	50.96	ALBERT ROADS	24.69	Tax	625.97
SCHOOL: 69030	TV	50,968	LIBRARY	30.58	ALBERT PARKS/CEM	25.48	W Admin	6.25
JOHANNESBURG-LE	AV	85,200	MCCOA	49.85	COP-ISD GENERAL	13.01	Due	632.22
M.CODE:	SEV	85,200	MONT CO SHERIFF	50.96	COP-ISD SP ED	42.34	Intrst	
			MSU EXTENSION	12.74	COP-ISD EX SP ED	32.15	Total	
			ALBERT TWP OPER	33.28	F/A REAL,ALBERT FI	259.93		

PROP. ADDR: 2576 MARION ST  
T29N R1E SEC 30 LOT 37 WEST FERNWOOD BEACH

IRRER DONALD W  
PO BOX 853  
LEWISTON MI 49756

001-550-000-038-00 ----- 001-550-000-038-00 NO: 03729



CLASS: 402	PRE/MBT %	0	COUNTY ROADS	5.42	ALBERT ROADS	2.62	Tax	66.53
SCHOOL: 69030	TV	5,420	LIBRARY	3.25	ALBERT PARKS/CEM	2.71	W Admin	0.66
JOHANNESBURG-LE	AV	6,800	MCCOA	5.30	COP-ISD GENERAL	1.38	Due	67.19
M.CODE:	SEV	6,800	MONT CO SHERIFF	5.42	COP-ISD SP ED	4.50	Intrst	
			MSU EXTENSION	1.35	COP-ISD EX SP ED	3.41	Total	
			ALBERT TWP OPER	3.53	F/A REAL,ALBERT FI	27.64		

PROP. ADDR: MARION ST  
T29N R1E SEC 30 LOT 38 WEST FERNWOOD BEACH SUB

MIKOLOWSKI THOMAS A & THOMAS N  
2756 MARION ST  
LEWISTON MI 49756

001-550-000-039-00 ----- 001-550-000-039-00 NO: 03730



CLASS: 402	PRE/MBT %	0	COUNTY ROADS	6.26	ALBERT ROADS	3.03	Tax	76.87
SCHOOL: 69030	TV	6,263	LIBRARY	3.75	ALBERT PARKS/CEM	3.13	W Admin	0.76
JOHANNESBURG-LE	AV	7,800	MCCOA	6.12	COP-ISD GENERAL	1.59	Due	77.63
M.CODE:	SEV	7,800	MONT CO SHERIFF	6.26	COP-ISD SP ED	5.20	Intrst	
			MSU EXTENSION	1.56	COP-ISD EX SP ED	3.95	Total	
			ALBERT TWP OPER	4.08	F/A REAL,ALBERT FI	31.94		

PROP. ADDR: 2546 MARION ST-VACAN  
T29N R1E SEC 30 LOT 39 WEST FERNWOOD BEACH SUB

MADDEN FRANK E & ELIZABETH A  
224 S WAVERLY  
DEARBORN MI 48124

ALBERT TOWNSHIP  
Real & Personal Property  
Spec. Population: Ad Valorem+Special Acts

Parcel # Valuations Tax Heading Amount Tax Heading Amount --- Totals ---  
001-550-000-040-00 ----- 001-550-000-040-00 NO: 03731



CLASS: 401	PRE/MBT %	0	COUNTY ROADS	37.43	ALBERT ROADS	18.14	Tax	459.77
SCHOOL: 69030	TV	37,438	LIBRARY	22.46	ALBERT PARKS/CEM	18.71	W Admin	4.59
JOHANNESBURG-LE	AV	63,100	MCCOA	36.62	COP-ISD GENERAL	9.55	Due	464.36
M.CODE: SEV		63,100	MONT CO SHERIFF	37.43	COP-ISD SP ED	31.10	Intrst	
			MSU EXTENSION	9.35	COP-ISD EX SP ED	23.61	Total	
			ALBERT TWP OPER	24.44	F/A REAL,ALBERT FI	190.93		

PROP. ADDR: 2546 MARION ST  
T29N R1E SEC 30 LOT 40 WEST FERNWOOD BEACH SUB

MADDEN FRANK & ELIZABETH  
224 SOUTH WAVERLY  
DEARBORN MI 48124

001-555-000-001-00 ----- 001-555-000-001-00 NO: 03732



CLASS: 401	PRE/MBT %	100	COUNTY ROADS	73.39	ALBERT ROADS	35.56	Tax	901.41
SCHOOL: 69030	TV	73,392	LIBRARY	44.03	ALBERT PARKS/CEM	36.69	W Admin	9.01
JOHANNESBURG-LE	AV	110,000	MCCOA	71.79	COP-ISD GENERAL	18.73	Due	910.42
M.CODE: SEV		110,000	MONT CO SHERIFF	73.39	COP-ISD SP ED	60.98	Intrst	
			MSU EXTENSION	18.34	COP-ISD EX SP ED	46.30	Total	
			ALBERT TWP OPER	47.92	F/A REAL,ALBERT FI	374.29		

PROP. ADDR: 2980 BOULAN RD  
T29N R1E SEC 29 LOT 1 & 2 WEST TWIN HIGHLANDS SUB

BOULAN WILLIAM D  
2980 BOULAN ROAD  
LEWISTON MI 49756

001-555-000-003-00 ----- 001-555-000-003-00 NO: 03733



CLASS: 401	PRE/MBT %	0	COUNTY ROADS	46.95	ALBERT ROADS	22.75	Tax	576.65
SCHOOL: 69030	TV	46,951	LIBRARY	28.17	ALBERT PARKS/CEM	23.47	W Admin	5.76
JOHANNESBURG-LE	AV	62,400	MCCOA	45.92	COP-ISD GENERAL	11.98	Due	582.41
M.CODE: SEV		62,400	MONT CO SHERIFF	46.95	COP-ISD SP ED	39.01	Intrst	
			MSU EXTENSION	11.73	COP-ISD EX SP ED	29.62	Total	
			ALBERT TWP OPER	30.65	F/A REAL,ALBERT FI	239.45		

PROP. ADDR: 2960 BOULAN RD  
T29N R1E SEC 29 LOTS 3 & 4 WEST TWIN HIGHLANDS SUB

ARCE THOMAS A & CRISTINA M  
2765 DENISE DR  
TROY MI 48085

001-555-000-005-01 ----- 001-555-000-005-01 NO: 03734



CLASS: 401	PRE/MBT %	0	COUNTY ROADS	186.10	ALBERT ROADS	90.18	Tax	2,285.83
SCHOOL: 69030	TV	186,100	LIBRARY	111.66	ALBERT PARKS/CEM	93.05	W Admin	22.85
JOHANNESBURG-LE	AV	186,100	MCCOA	182.04	COP-ISD GENERAL	47.51	Due	2,308.68
M.CODE: COREL	SEV	186,100	MONT CO SHERIFF	186.10	COP-ISD SP ED	154.63	Intrst	
			MSU EXTENSION	46.52	COP-ISD EX SP ED	117.41	Total	
			ALBERT TWP OPER	121.52	F/A REAL,ALBERT FI	949.11		

PROP. ADDR: 2930 BOULAN RD  
MAP NUM: NEW 2020  
T29N R1E SEC 29 LOT 5 & 6 WEST TWIN HIGHLANDS SUB

BOULAN BARN LLC  
7741 COLONY DR  
CLAY TWP MI 48001

ALBERT TOWNSHIP  
Real & Personal Property  
Spec. Population: Ad Valorem+Special Acts

Parcel # Valuations Tax Heading Amount Tax Heading Amount --- Totals ---  
001-555-000-007-00 ----- 001-555-000-007-00 NO: 03735



CLASS: 402	PRE/MBT %	0	COUNTY ROADS	4.10	ALBERT ROADS	1.98	Tax	50.32
SCHOOL: 69030	TV	4,100	LIBRARY	2.46	ALBERT PARKS/CEM	2.05	W Admin	0.50
JOHANNESBURG-LE	AV	4,100	MCCOA	4.01	COP-ISD GENERAL	1.04	Due	50.82
M.CODE: SEV		4,100	MONT CO SHERIFF	4.10	COP-ISD SP ED	3.40	Intrst	
			MSU EXTENSION	1.02	COP-ISD EX SP ED	2.58	Total	
			ALBERT TWP OPER	2.67	F/A REAL,ALBERT FI	20.91		

PROP. ADDR: BOULAN RD TRUHN FAMILY TRUST  
T29N R1E SEC 29 LOT 7 WEST TWIN HIGHLANDS SUB 258 IDEAL STREET  
MILAN MI 48160

001-555-000-008-00 ----- 001-555-000-008-00 NO: 03736



CLASS: 401	PRE/MBT %	0	COUNTY ROADS	27.25	ALBERT ROADS	13.20	Tax	334.72
SCHOOL: 69030	TV	27,258	LIBRARY	16.35	ALBERT PARKS/CEM	13.62	W Admin	3.34
JOHANNESBURG-LE	AV	39,800	MCCOA	26.66	COP-ISD GENERAL	6.95	Due	338.06
M.CODE: SEV		39,800	MONT CO SHERIFF	27.25	COP-ISD SP ED	22.64	Intrst	
			MSU EXTENSION	6.81	COP-ISD EX SP ED	17.19	Total	
			ALBERT TWP OPER	17.79	F/A REAL,ALBERT FI	139.01		

PROP. ADDR: 2906 BOULAN RD LAVERE THOMAS & DARLENE  
T29N R1E SEC 29 LOT 8 WEST TWIN HIGHLANDS SUB 31311 BOBRICH  
LIVONIA MI 48152

001-555-000-009-00 ----- 001-555-000-009-00 NO: 03737



CLASS: 401	PRE/MBT %	100	COUNTY ROADS	127.37	ALBERT ROADS	61.72	Tax	1,564.47
SCHOOL: 69030	TV	127,375	LIBRARY	76.42	ALBERT PARKS/CEM	63.68	W Admin	15.64
JOHANNESBURG-LE	AV	195,100	MCCOA	124.59	COP-ISD GENERAL	32.51	Due	1,580.11
M.CODE: COREL	SEV	195,100	MONT CO SHERIFF	127.37	COP-ISD SP ED	105.83	Intrst	
			MSU EXTENSION	31.84	COP-ISD EX SP ED	80.36	Total	
			ALBERT TWP OPER	83.17	F/A REAL,ALBERT FI	649.61		

PROP. ADDR: 2890 BOULAN RD HOCKEY JAQUELINE L/E &  
T29N R1E SEC 29 LOT 9 WEST TWIN HIGHLANDS SUB PLOURDE GEORGE L JT L/E  
8688 BRIDLEWOOD TR  
HOWELL MI 48843

ALBERT TOWNSHIP  
Real & Personal Property  
Spec. Population: Ad Valorem+Special Acts

Parcel # Valuations Tax Heading Amount Tax Heading Amount --- Totals ---  
001-555-000-010-00 ----- 001-555-000-010-00 NO: 03738



CLASS: 401	PRE/MBT %	100	COUNTY ROADS	108.55	ALBERT ROADS	52.60	Tax	1,333.29
SCHOOL: 69030	TV	108,553	LIBRARY	65.13	ALBERT PARKS/CEM	54.27	W Admin	13.33
JOHANNESBURG-LE	AV	158,600	MCCOA	106.18	COP-ISD GENERAL	27.71	Due	1,346.62
M.CODE:	SEV	158,600	MONT CO SHERIFF	108.55	COP-ISD SP ED	90.19	Intrst	
			MSU EXTENSION	27.13	COP-ISD EX SP ED	68.48	Total	
			ALBERT TWP OPER	70.88	F/A REAL,ALBERT FI	553.62		

PROP. ADDR: 2865 BOULAN RD  
T29N R1E SEC 29 LOT 10 WEST TWIN HIGHLANDS SUB

GUMTOW WALTER E  
2865 BOULAN RD  
LEWISTON MI 49756

001-555-000-011-00 ----- 001-555-000-011-00 NO: 03739



CLASS: 401	PRE/MBT %	0	COUNTY ROADS	36.25	ALBERT ROADS	17.57	Tax	445.28
SCHOOL: 69030	TV	36,257	LIBRARY	21.75	ALBERT PARKS/CEM	18.12	W Admin	4.45
JOHANNESBURG-LE	AV	52,000	MCCOA	35.46	COP-ISD GENERAL	9.25	Due	449.73
M.CODE:	SEV	52,000	MONT CO SHERIFF	36.25	COP-ISD SP ED	30.12	Intrst	
			MSU EXTENSION	9.06	COP-ISD EX SP ED	22.87	Total	
			ALBERT TWP OPER	23.67	F/A REAL,ALBERT FI	184.91		

PROP. ADDR: 2889 BOULAN RD  
T29N R1E SEC 29 LOT 11 WEST TWIN HIGHLANDS SUB

BLOUAN ROAD COTTAGE TRUST  
1648 TENNYSON DR  
TEMPERANCE MI 48182

001-555-000-012-00 ----- 001-555-000-012-00 NO: 03740



CLASS: 401	PRE/MBT %	0	COUNTY ROADS	11.64	ALBERT ROADS	5.64	Tax	143.00
SCHOOL: 69030	TV	11,648	LIBRARY	6.98	ALBERT PARKS/CEM	5.82	W Admin	1.43
JOHANNESBURG-LE	AV	14,400	MCCOA	11.39	COP-ISD GENERAL	2.97	Due	144.43
M.CODE:	SEV	14,400	MONT CO SHERIFF	11.64	COP-ISD SP ED	9.67	Intrst	
			MSU EXTENSION	2.91	COP-ISD EX SP ED	7.34	Total	
			ALBERT TWP OPER	7.60	F/A REAL,ALBERT FI	59.40		

PROP. ADDR: 2915 BOULAN RD  
T29N R1E SEC 29 LOT 12 WEST TWIN HIGHLANDS SUB

DUNLEAVY SEAN P & LISA S H/W  
6200 CHERRY RIDGE DR  
HOWELL MI 48855

001-555-000-013-00 ----- 001-555-000-013-00 NO: 03741



CLASS: 401	PRE/MBT %	0	COUNTY ROADS	42.36	ALBERT ROADS	20.52	Tax	520.27
SCHOOL: 69030	TV	42,362	LIBRARY	25.41	ALBERT PARKS/CEM	21.18	W Admin	5.20
JOHANNESBURG-LE	AV	56,800	MCCOA	41.43	COP-ISD GENERAL	10.81	Due	525.47
M.CODE:	SEV	56,800	MONT CO SHERIFF	42.36	COP-ISD SP ED	35.19	Intrst	
			MSU EXTENSION	10.59	COP-ISD EX SP ED	26.72	Total	
			ALBERT TWP OPER	27.66	F/A REAL,ALBERT FI	216.04		

PROP. ADDR: 2915 BOULAN RD  
T29N R1E SEC 29 LOT 13 WEST TWIN HIGHLANDS SUB

DUNLEAVY SEAN P & LISA S H/W  
6200 CHERRY RIDGE DR  
HOWELL MI 48855



ALBERT TOWNSHIP  
Real & Personal Property  
Spec. Population: Ad Valorem+Special Acts

Parcel # Valuations Tax Heading Amount Tax Heading Amount --- Totals ---  
001-555-000-014-00 ----- 001-555-000-014-00 NO: 03742



CLASS: 401	PRE/MBT %	0	COUNTY ROADS	27.25	ALBERT ROADS	13.20	Tax	334.72
SCHOOL: 69030	TV	27,258	LIBRARY	16.35	ALBERT PARKS/CEM	13.62	W Admin	3.34
JOHANNESBURG-LE	AV	38,600	MCCOA	26.66	COP-ISD GENERAL	6.95	Due	338.06
M.CODE:	SEV	38,600	MONT CO SHERIFF	27.25	COP-ISD SP ED	22.64	Intrst	
			MSU EXTENSION	6.81	COP-ISD EX SP ED	17.19	Total	
			ALBERT TWP OPER	17.79	F/A REAL,ALBERT FI	139.01		

PROP. ADDR: 2931 BOULAN RD  
T29N R1E SEC 29 LOT 14 WEST TWIN HIGHLANDS SUB

ALLERDING DAVID D & NANCY H/W  
1398 OTTAWA TR  
HASTINGS MI 49058

001-555-000-015-00 ----- 001-555-000-015-00 NO: 03743



CLASS: 402	PRE/MBT %	0	COUNTY ROADS	4.10	ALBERT ROADS	1.98	Tax	50.32
SCHOOL: 69030	TV	4,100	LIBRARY	2.46	ALBERT PARKS/CEM	2.05	W Admin	0.50
JOHANNESBURG-LE	AV	4,100	MCCOA	4.01	COP-ISD GENERAL	1.04	Due	50.82
M.CODE:	SEV	4,100	MONT CO SHERIFF	4.10	COP-ISD SP ED	3.40	Intrst	
			MSU EXTENSION	1.02	COP-ISD EX SP ED	2.58	Total	
			ALBERT TWP OPER	2.67	F/A REAL,ALBERT FI	20.91		

PROP. ADDR: BOULAN RD  
T29N R1E SEC 29 LOT 15 WEST TWIN HIGHLANDS SUB

REYNOLDS TERRY  
3599 COBB LANE  
LEWISTON MI 49756

001-555-000-016-00 ----- 001-555-000-016-00 NO: 03744



CLASS: 402	PRE/MBT %	0	COUNTY ROADS	4.10	ALBERT ROADS	1.98	Tax	50.32
SCHOOL: 69030	TV	4,100	LIBRARY	2.46	ALBERT PARKS/CEM	2.05	W Admin	0.50
JOHANNESBURG-LE	AV	4,100	MCCOA	4.01	COP-ISD GENERAL	1.04	Due	50.82
M.CODE:	SEV	4,100	MONT CO SHERIFF	4.10	COP-ISD SP ED	3.40	Intrst	
			MSU EXTENSION	1.02	COP-ISD EX SP ED	2.58	Total	
			ALBERT TWP OPER	2.67	F/A REAL,ALBERT FI	20.91		

PROP. ADDR:  
T29N R1E SEC 29 LOT 16 WEST TWIN HIGHLANDS SUB

SMITH DAVID A & JENNIFER L  
4951 YANKEE RD  
SAINT CLAIR MI 48079

001-555-000-017-00 ----- 001-555-000-017-00 NO: 03745



CLASS: 402	PRE/MBT %	0	COUNTY ROADS	4.10	ALBERT ROADS	1.98	Tax	50.32
SCHOOL: 69030	TV	4,100	LIBRARY	2.46	ALBERT PARKS/CEM	2.05	W Admin	0.50
JOHANNESBURG-LE	AV	4,100	MCCOA	4.01	COP-ISD GENERAL	1.04	Due	50.82
M.CODE:	SEV	4,100	MONT CO SHERIFF	4.10	COP-ISD SP ED	3.40	Intrst	
			MSU EXTENSION	1.02	COP-ISD EX SP ED	2.58	Total	
			ALBERT TWP OPER	2.67	F/A REAL,ALBERT FI	20.91		

PROP. ADDR:  
T29N R1E SEC 29 LOT 17 WEST TWIN HIGHLANDS SUB

STEFANI PAMELA L  
PO BOX 973  
LEWISTON MI 49756

ALBERT TOWNSHIP  
Real & Personal Property  
Spec. Population: Ad Valorem+Special Acts

Parcel # Valuations Tax Heading Amount Tax Heading Amount --- Totals ---  
001-555-000-018-00 ----- 001-555-000-018-00 NO: 03746



CLASS: 402	PRE/MBT %	0	COUNTY ROADS	4.10	ALBERT ROADS	1.98	Tax	50.32
SCHOOL: 69030	TV	4,100	LIBRARY	2.46	ALBERT PARKS/CEM	2.05	W Admin	0.50
JOHANNESBURG-LE	AV	4,100	MCCOA	4.01	COP-ISD GENERAL	1.04	Due	50.82
M.CODE: COREL	SEV	4,100	MONT CO SHERIFF	4.10	COP-ISD SP ED	3.40	Intrst	
			MSU EXTENSION	1.02	COP-ISD EX SP ED	2.58	Total	
			ALBERT TWP OPER	2.67	F/A REAL,ALBERT FI	20.91		

PROP. ADDR: STREETER ANN  
T29N R1E SEC 29 LOT 18 WEST TWIN HIGHLANDS SUB 609 ABBINGTON COURT  
HOWELL MI 48843

001-555-000-019-00 ----- 001-555-000-019-00 NO: 03747



CLASS: 401	PRE/MBT %	0	COUNTY ROADS	27.41	ALBERT ROADS	13.28	Tax	336.67
SCHOOL: 69030	TV	27,416	LIBRARY	16.44	ALBERT PARKS/CEM	13.70	W Admin	3.36
JOHANNESBURG-LE	AV	35,500	MCCOA	26.81	COP-ISD GENERAL	6.99	Due	340.03
M.CODE: COREL	SEV	35,500	MONT CO SHERIFF	27.41	COP-ISD SP ED	22.77	Intrst	
			MSU EXTENSION	6.85	COP-ISD EX SP ED	17.29	Total	
			ALBERT TWP OPER	17.90	F/A REAL,ALBERT FI	139.82		

PROP. ADDR: STREETER ANN  
T29N R1E SEC 29 LOT 19 WEST TWIN HIGHLANDS SUB 609 ABBINGTON COURT  
HOWELL MI 48843

001-560-000-001-00 ----- 001-560-000-001-00 NO: 03748



CLASS: 402	PRE/MBT %	0	COUNTY ROADS	1.89	ALBERT ROADS	0.91	Tax	23.18
SCHOOL: 69030	TV	1,891	LIBRARY	1.13	ALBERT PARKS/CEM	0.94	W Admin	0.23
JOHANNESBURG-LE	AV	2,600	MCCOA	1.84	COP-ISD GENERAL	0.48	Due	23.41
M.CODE:	SEV	2,600	MONT CO SHERIFF	1.89	COP-ISD SP ED	1.57	Intrst	
			MSU EXTENSION	0.47	COP-ISD EX SP ED	1.19	Total	
			ALBERT TWP OPER	1.23	F/A REAL,ALBERT FI	9.64		

PROP. ADDR: BRAND HUNTER  
T29N R1E SEC 19 LOT 1 WEST TWIN MOBILE HOMES SUB PO BOX 387  
LEWISTON MI 49756

001-560-000-002-00 ----- 001-560-000-002-00 NO: 03749



CLASS: 401	PRE/MBT %	0	COUNTY ROADS	19.24	ALBERT ROADS	9.32	Tax	236.33
SCHOOL: 69030	TV	19,245	LIBRARY	11.54	ALBERT PARKS/CEM	9.62	W Admin	2.36
JOHANNESBURG-LE	AV	29,000	MCCOA	18.82	COP-ISD GENERAL	4.91	Due	238.69
M.CODE:	SEV	29,000	MONT CO SHERIFF	19.24	COP-ISD SP ED	15.99	Intrst	
			MSU EXTENSION	4.81	COP-ISD EX SP ED	12.14	Total	
			ALBERT TWP OPER	12.56	F/A REAL,ALBERT FI	98.14		

PROP. ADDR: BRAND HUNTER  
T29N R1E SEC 19 LOT 2 WEST TWIN MOBILE HOMES SUB PO BOX 387  
LEWISTON MI 49756

ALBERT TOWNSHIP  
Real & Personal Property  
Spec. Population: Ad Valorem+Special Acts

Parcel # Valuations Tax Heading Amount Tax Heading Amount --- Totals ---  
001-560-000-003-00 ----- 001-560-000-003-00 NO: 03750



CLASS: 402	PRE/MBT %	100	COUNTY ROADS	2.28	ALBERT ROADS	1.10	Tax	28.02
SCHOOL: 69030	TV	2,285	LIBRARY	1.37	ALBERT PARKS/CEM	1.14	W Admin	0.28
JOHANNESBURG-LE	AV	3,000	MCCOA	2.23	COP-ISD GENERAL	0.58	Due	28.30
M.CODE:	SEV	3,000	MONT CO SHERIFF	2.28	COP-ISD SP ED	1.89	Intrst	
			MSU EXTENSION	0.57	COP-ISD EX SP ED	1.44	Total	
			ALBERT TWP OPER	1.49	F/A REAL,ALBERT FI	11.65		

PROP. ADDR: SKYLINE RD  
T29N R1E SEC 19 LOT 3 WEST TWIN MOBILE HOMES SUB

ASHBY ROBERT L  
3229 SKYLINE ROAD  
LEWISTON MI 49756

001-560-000-004-00 ----- 001-560-000-004-00 NO: 03751



CLASS: 401	PRE/MBT %	100	COUNTY ROADS	13.85	ALBERT ROADS	6.71	Tax	170.13
SCHOOL: 69030	TV	13,856	LIBRARY	8.31	ALBERT PARKS/CEM	6.92	W Admin	1.70
JOHANNESBURG-LE	AV	24,300	MCCOA	13.55	COP-ISD GENERAL	3.53	Due	171.83
M.CODE:	SEV	24,300	MONT CO SHERIFF	13.85	COP-ISD SP ED	11.51	Intrst	
			MSU EXTENSION	3.46	COP-ISD EX SP ED	8.74	Total	
			ALBERT TWP OPER	9.04	F/A REAL,ALBERT FI	70.66		

PROP. ADDR: 3229 SKYLINE RD  
T29N R1E SEC 19 LOT 4 WEST TWIN MOBILE HOMES SUB

ASHBY ROBERT L  
3229 SKYLINE RD  
LEWISTON MI 49756

001-560-000-005-00 ----- 001-560-000-005-00 NO: 03752



CLASS: 402	PRE/MBT %	100	COUNTY ROADS	2.28	ALBERT ROADS	1.10	Tax	28.02
SCHOOL: 69030	TV	2,285	LIBRARY	1.37	ALBERT PARKS/CEM	1.14	W Admin	0.28
JOHANNESBURG-LE	AV	3,000	MCCOA	2.23	COP-ISD GENERAL	0.58	Due	28.30
M.CODE:	SEV	3,000	MONT CO SHERIFF	2.28	COP-ISD SP ED	1.89	Intrst	
			MSU EXTENSION	0.57	COP-ISD EX SP ED	1.44	Total	
			ALBERT TWP OPER	1.49	F/A REAL,ALBERT FI	11.65		

PROP. ADDR: SKYLINE RD  
T29N R1E SEC 19 LOT 5 WEST TWIN MOBILE HOMES SUB

ASHBY ROBERT L  
3229 SKYLINE ROAD  
LEWISTON MI 49756

001-560-000-006-00 ----- 001-560-000-006-00 NO: 03753



CLASS: 401	PRE/MBT %	100	COUNTY ROADS	18.44	ALBERT ROADS	8.93	Tax	226.51
SCHOOL: 69030	TV	18,448	LIBRARY	11.06	ALBERT PARKS/CEM	9.22	W Admin	2.26
JOHANNESBURG-LE	AV	29,500	MCCOA	18.04	COP-ISD GENERAL	4.70	Due	228.77
M.CODE:	SEV	29,500	MONT CO SHERIFF	18.44	COP-ISD SP ED	15.32	Intrst	
			MSU EXTENSION	4.61	COP-ISD EX SP ED	11.63	Total	
			ALBERT TWP OPER	12.04	F/A REAL,ALBERT FI	94.08		

PROP. ADDR: 3269 SKYLINE RD  
T29N R1E SEC 19 LOT 6 WEST TWIN MOBILE HOMES SUB

BRENNAN SEAN C  
3269 SKYLINE DR  
LEWISTON MI 49756

ALBERT TOWNSHIP  
Real & Personal Property  
Spec. Population: Ad Valorem+Special Acts

Parcel # Valuations Tax Heading Amount Tax Heading Amount --- Totals ---  
001-560-000-007-00 ----- 001-560-000-007-00 NO: 03754



CLASS: 401	PRE/MBT %	100	COUNTY ROADS	23.91	ALBERT ROADS	11.58	Tax	293.67
SCHOOL: 69030	TV	23,915	LIBRARY	14.34	ALBERT PARKS/CEM	11.95	W Admin	2.93
JOHANNESBURG-LE	AV	38,400	MCCOA	23.39	COP-ISD GENERAL	6.10	Due	296.60
M.CODE: SEV		38,400	MONT CO SHERIFF	23.91	COP-ISD SP ED	19.87	Intrst	
			MSU EXTENSION	5.97	COP-ISD EX SP ED	15.08	Total	
			ALBERT TWP OPER	15.61	F/A REAL,ALBERT FI	121.96		

PROP. ADDR: 3291 SKYLINE RD HERRON DARWIN & PEGGY  
T29N R1E SEC 19 LOT 7 WEST TWIN MOBILE HOMES SUB 3291 SKYLINE RD  
LEWISTON MI 49756

001-560-000-008-00 ----- 001-560-000-008-00 NO: 03755



CLASS: 401	PRE/MBT %	100	COUNTY ROADS	16.85	ALBERT ROADS	8.16	Tax	206.96
SCHOOL: 69030	TV	16,854	LIBRARY	10.11	ALBERT PARKS/CEM	8.42	W Admin	2.06
JOHANNESBURG-LE	AV	25,800	MCCOA	16.48	COP-ISD GENERAL	4.30	Due	209.02
M.CODE: SEV		25,800	MONT CO SHERIFF	16.85	COP-ISD SP ED	14.00	Intrst	
			MSU EXTENSION	4.21	COP-ISD EX SP ED	10.63	Total	
			ALBERT TWP OPER	11.00	F/A REAL,ALBERT FI	85.95		

PROP. ADDR: 3309 SKYLINE RD PARKER RUSSELL C  
T29N R1E SEC 19 LOT 8 WEST TWIN MOBILE HOMES SUB 3309 SKYLINE DR  
LEWISTON MI 49756

001-560-000-009-00 ----- 001-560-000-009-00 NO: 03756



CLASS: 401	PRE/MBT %	100	COUNTY ROADS	33.89	ALBERT ROADS	16.42	Tax	416.28
SCHOOL: 69030	TV	33,897	LIBRARY	20.33	ALBERT PARKS/CEM	16.94	W Admin	4.16
JOHANNESBURG-LE	AV	60,300	MCCOA	33.15	COP-ISD GENERAL	8.65	Due	420.44
M.CODE: COREL	SEV	60,300	MONT CO SHERIFF	33.89	COP-ISD SP ED	28.16	Intrst	
			MSU EXTENSION	8.47	COP-ISD EX SP ED	21.38	Total	
			ALBERT TWP OPER	22.13	F/A REAL,ALBERT FI	172.87		

PROP. ADDR: 3329 SKYLINE RD MILLER HAROLD G & THERESE M  
T29N R1E SEC 19 LOT 9 WEST TWIN MOBILE HOMES SUB 3329 SKYLINE DRIVE  
LEWISTON MI 49756

001-560-000-010-01 ----- 001-560-000-010-01 NO: 03757



CLASS: 401	PRE/MBT %	100	COUNTY ROADS	20.15	ALBERT ROADS	9.76	Tax	247.51
SCHOOL: 69030	TV	20,157	LIBRARY	12.09	ALBERT PARKS/CEM	10.07	W Admin	2.47
JOHANNESBURG-LE	AV	30,600	MCCOA	19.71	COP-ISD GENERAL	5.14	Due	249.98
M.CODE: SEV		30,600	MONT CO SHERIFF	20.15	COP-ISD SP ED	16.74	Intrst	
			MSU EXTENSION	5.03	COP-ISD EX SP ED	12.71	Total	
			ALBERT TWP OPER	13.16	F/A REAL,ALBERT FI	102.80		

PROP. ADDR: 3381 SKYLINE RD DOWDY KARI ANN  
T29N R1E SEC 19 LOTS 10 & 11 OF WEST TWIN MOBILE HOME SUBD 3381 SKYLINE RD  
1998 COMB W/ 010-00 & 011-00 LEWISTON MI 49756

ALBERT TOWNSHIP  
Real & Personal Property  
Spec. Population: Ad Valorem+Special Acts

Parcel # Valuations Tax Heading Amount Tax Heading Amount --- Totals ---  
001-560-000-013-01 ----- 001-560-000-013-01 NO: 03758



CLASS: 401	PRE/MBT %	100	COUNTY ROADS	22.44	ALBERT ROADS	10.87	Tax	275.59
SCHOOL: 69030	TV	22,440	LIBRARY	13.46	ALBERT PARKS/CEM	11.22	W Admin	2.75
JOHANNESBURG-LE	AV	35,900	MCCOA	21.95	COP-ISD GENERAL	5.72	Due	278.34
M.CODE:	SEV	35,900	MONT CO SHERIFF	22.44	COP-ISD SP ED	18.64	Intrst	
			MSU EXTENSION	5.61	COP-ISD EX SP ED	14.15	Total	
			ALBERT TWP OPER	14.65	F/A REAL,ALBERT FI	114.44		

PROP. ADDR: 3401 SKYLINE RD MALONEY DENNIS D  
MAP NUM: NEW 2020 3401 SKYLINE RD  
T29N R1E SEC 19 LOTS 12 & 13 WEST TWIN MOBILE HOMES SUB LEWISTON MI 49756

001-560-000-014-00 ----- 001-560-000-014-00 NO: 03759



CLASS: 402	PRE/MBT %	0	COUNTY ROADS	2.27	ALBERT ROADS	1.10	Tax	27.85
SCHOOL: 69030	TV	2,271	LIBRARY	1.36	ALBERT PARKS/CEM	1.13	W Admin	0.27
JOHANNESBURG-LE	AV	3,000	MCCOA	2.22	COP-ISD GENERAL	0.57	Due	28.12
M.CODE:	SEV	3,000	MONT CO SHERIFF	2.27	COP-ISD SP ED	1.88	Intrst	
			MSU EXTENSION	0.56	COP-ISD EX SP ED	1.43	Total	
			ALBERT TWP OPER	1.48	F/A REAL,ALBERT FI	11.58		

PROP. ADDR: CHINAVARE GEORGANN  
T29N R1E SEC 19 LOT 14 WEST TWIN MOBILE HOME SUB 8016 NORTH DIXIE HIGHWAY  
NEWPORT MI 48166

001-560-000-015-00 ----- 001-560-000-015-00 NO: 03760



CLASS: 401	PRE/MBT %	0	COUNTY ROADS	16.62	ALBERT ROADS	8.05	Tax	204.15
SCHOOL: 69030	TV	16,627	LIBRARY	9.97	ALBERT PARKS/CEM	8.31	W Admin	2.04
JOHANNESBURG-LE	AV	29,600	MCCOA	16.26	COP-ISD GENERAL	4.24	Due	206.19
M.CODE:	SEV	29,600	MONT CO SHERIFF	16.62	COP-ISD SP ED	13.81	Intrst	
			MSU EXTENSION	4.15	COP-ISD EX SP ED	10.48	Total	
			ALBERT TWP OPER	10.85	F/A REAL,ALBERT FI	84.79		

PROP. ADDR: 3439 SKYLINE RD CHINAVARE WILLIAM J & GEORGANN M  
T29N R1E SEC 19 LOT 15 WEST TWIN MOBILE HOMES SUB 8016 NORTH DIXIE HWY  
NEWPORT MI 48166

001-560-000-016-01 ----- 001-560-000-016-01 NO: 03761



CLASS: 401	PRE/MBT %	0	COUNTY ROADS	17.08	ALBERT ROADS	8.28	Tax	209.83
SCHOOL: 69030	TV	17,088	LIBRARY	10.25	ALBERT PARKS/CEM	8.54	W Admin	2.09
JOHANNESBURG-LE	AV	26,100	MCCOA	16.71	COP-ISD GENERAL	4.36	Due	211.92
M.CODE:	SEV	26,100	MONT CO SHERIFF	17.08	COP-ISD SP ED	14.19	Intrst	
			MSU EXTENSION	4.27	COP-ISD EX SP ED	10.78	Total	
			ALBERT TWP OPER	11.15	F/A REAL,ALBERT FI	87.14		

PROP. ADDR: 3430 SKYLINE RD COLT GARY M & MARY ELIZABETH  
T29N R1E SEC 19 LOTS 16-17 WEST TWIN MOBILE HOMES SUB 347 BRECKENRIDGE CT  
STRASBURG VA 22657-5617

ALBERT TOWNSHIP  
Real & Personal Property  
Spec. Population: Ad Valorem+Special Acts

Parcel # Valuations Tax Heading Amount Tax Heading Amount --- Totals ---  
001-560-000-018-00 ----- 001-560-000-018-00 NO: 03762



CLASS: 402	PRE/MBT %	100	COUNTY ROADS	2.27	ALBERT ROADS	1.10	Tax	27.85
SCHOOL: 69030	TV	2,271	LIBRARY	1.36	ALBERT PARKS/CEM	1.13	W Admin	0.27
JOHANNESBURG-LE	AV	3,000	MCCOA	2.22	COP-ISD GENERAL	0.57	Due	28.12
M.CODE:	SEV	3,000	MONT CO SHERIFF	2.27	COP-ISD SP ED	1.88	Intrst	
			MSU EXTENSION	0.56	COP-ISD EX SP ED	1.43	Total	
			ALBERT TWP OPER	1.48	F/A REAL,ALBERT FI	11.58		

PROP. ADDR: SKYLINE DR KRAJEWSKI TIMOTHY G  
T29N R1E SEC 19 LOT 18 WEST TWIN MOBILE HOMES SUB 3364 SKYLINE DR  
LEWISTON MI 49756

001-560-000-019-00 ----- 001-560-000-019-00 NO: 03763



CLASS: 401	PRE/MBT %	100	COUNTY ROADS	18.44	ALBERT ROADS	8.93	Tax	226.51
SCHOOL: 69030	TV	18,448	LIBRARY	11.06	ALBERT PARKS/CEM	9.22	W Admin	2.26
JOHANNESBURG-LE	AV	30,100	MCCOA	18.04	COP-ISD GENERAL	4.70	Due	228.77
M.CODE:	SEV	30,100	MONT CO SHERIFF	18.44	COP-ISD SP ED	15.32	Intrst	
			MSU EXTENSION	4.61	COP-ISD EX SP ED	11.63	Total	
			ALBERT TWP OPER	12.04	F/A REAL,ALBERT FI	94.08		

PROP. ADDR: 3364 SKYLINE RD KRAJEWSKI TIMOTHY G  
T29N R1E SEC 19 LOT 19 WEST TWIN MOBILE HOMES SUB 3364 SKYLINE DR  
LEWISTON MI 49756

001-560-000-020-00 ----- 001-560-000-020-00 NO: 03764



CLASS: 402	PRE/MBT %	100	COUNTY ROADS	2.27	ALBERT ROADS	1.10	Tax	27.85
SCHOOL: 69030	TV	2,271	LIBRARY	1.36	ALBERT PARKS/CEM	1.13	W Admin	0.27
JOHANNESBURG-LE	AV	3,000	MCCOA	2.22	COP-ISD GENERAL	0.57	Due	28.12
M.CODE:	SEV	3,000	MONT CO SHERIFF	2.27	COP-ISD SP ED	1.88	Intrst	
			MSU EXTENSION	0.56	COP-ISD EX SP ED	1.43	Total	
			ALBERT TWP OPER	1.48	F/A REAL,ALBERT FI	11.58		

PROP. ADDR: SKYLINE DR KRAJEWSKI TIMOTHY G  
T29N R1E SEC 19 LOT 20 WEST TWIN MOBILE HOMES SUB 3364 SKYLINE DR  
LEWISTON MI 49756

001-560-000-021-00 ----- 001-560-000-021-00 NO: 03765



CLASS: 401	PRE/MBT %	100	COUNTY ROADS	21.49	ALBERT ROADS	10.41	Tax	263.97
SCHOOL: 69030	TV	21,498	LIBRARY	12.89	ALBERT PARKS/CEM	10.74	W Admin	2.63
JOHANNESBURG-LE	AV	35,500	MCCOA	21.02	COP-ISD GENERAL	5.48	Due	266.60
M.CODE:	SEV	35,500	MONT CO SHERIFF	21.49	COP-ISD SP ED	17.86	Intrst	
			MSU EXTENSION	5.37	COP-ISD EX SP ED	13.56	Total	
			ALBERT TWP OPER	14.03	F/A REAL,ALBERT FI	109.63		

PROP. ADDR: 3320 SKYLINE RD HARTLE SAMUEL  
MAP NUM: BOR-06 3320 SKYLINE RD  
T29N R1E SEC 19 LOT 21 WEST TWIN MOBILE HOMES SUB LEWISTON MI 49756

ALBERT TOWNSHIP  
Real & Personal Property  
Spec. Population: Ad Valorem+Special Acts

Parcel # Valuations Tax Heading Amount Tax Heading Amount --- Totals ---  
001-560-000-022-00 ----- 001-560-000-022-00 NO: 03766



CLASS: 402	PRE/MBT %	100	COUNTY ROADS	2.27	ALBERT ROADS	1.10	Tax	27.85
SCHOOL: 69030	TV	2,271	LIBRARY	1.36	ALBERT PARKS/CEM	1.13	W Admin	0.27
JOHANNESBURG-LE	AV	3,000	MCCOA	2.22	COP-ISD GENERAL	0.57	Due	28.12
M.CODE:	SEV	3,000	MONT CO SHERIFF	2.27	COP-ISD SP ED	1.88	Intrst	
			MSU EXTENSION	0.56	COP-ISD EX SP ED	1.43	Total	
			ALBERT TWP OPER	1.48	F/A REAL,ALBERT FI	11.58		

PROP. ADDR: HARTLE CECILIA  
T29N R1E SEC 19 LOT 22 WEST TWIN MOBILE HOME SUB 3290 SKYLINE ROAD  
LEWISTON MI 49756

001-560-000-023-00 ----- 001-560-000-023-00 NO: 03767



CLASS: 401	PRE/MBT %	100	COUNTY ROADS	59.95	ALBERT ROADS	29.05	Tax	736.38
SCHOOL: 69030	TV	59,958	LIBRARY	35.97	ALBERT PARKS/CEM	29.97	W Admin	7.36
JOHANNESBURG-LE	AV	106,100	MCCOA	58.65	COP-ISD GENERAL	15.30	Due	743.74
M.CODE:	SEV	106,100	MONT CO SHERIFF	59.95	COP-ISD SP ED	49.81	Intrst	
			MSU EXTENSION	14.98	COP-ISD EX SP ED	37.82	Total	
			ALBERT TWP OPER	39.15	F/A REAL,ALBERT FI	305.78		

PROP. ADDR: 3290 SKYLINE RD HARTLE CECILIA  
T29N R1E SEC 19 LOT 23 WEST TWIN MOBILE HOME SUB 3290 SKYLINE ROAD  
LEWISTON MI 49756

001-560-000-024-00 ----- 001-560-000-024-00 NO: 03768



CLASS: 401	PRE/MBT %	100	COUNTY ROADS	27.78	ALBERT ROADS	13.46	Tax	341.25
SCHOOL: 69030	TV	27,788	LIBRARY	16.67	ALBERT PARKS/CEM	13.89	W Admin	3.41
JOHANNESBURG-LE	AV	44,000	MCCOA	27.18	COP-ISD GENERAL	7.09	Due	344.66
M.CODE:	SEV	44,000	MONT CO SHERIFF	27.78	COP-ISD SP ED	23.08	Intrst	
			MSU EXTENSION	6.94	COP-ISD EX SP ED	17.53	Total	
			ALBERT TWP OPER	18.14	F/A REAL,ALBERT FI	141.71		

PROP. ADDR: 3270 SKYLINE RD KIDD RICKY A & RENEE K  
T29N R1E SEC 19 LOT 24&25 WEST TWIN MOBILE HOMES SUB 3270 SKYLINE RD  
LEWISTON MI 49756

001-560-000-026-00 ----- 001-560-000-026-00 NO: 03769



CLASS: 402	PRE/MBT %	100	COUNTY ROADS	2.28	ALBERT ROADS	1.10	Tax	28.02
SCHOOL: 69030	TV	2,285	LIBRARY	1.37	ALBERT PARKS/CEM	1.14	W Admin	0.28
JOHANNESBURG-LE	AV	3,000	MCCOA	2.23	COP-ISD GENERAL	0.58	Due	28.30
M.CODE:	SEV	3,000	MONT CO SHERIFF	2.28	COP-ISD SP ED	1.89	Intrst	
			MSU EXTENSION	0.57	COP-ISD EX SP ED	1.44	Total	
			ALBERT TWP OPER	1.49	F/A REAL,ALBERT FI	11.65		

PROP. ADDR: 3232 SKYLINE RD KIDD RICKY A & RENEE K  
T29N R1E SEC 19 LOT #26 WEST TWIN MOBILE HOME SUB 3270 SKYLINE RD  
LEWISTON MI 49756

ALBERT TOWNSHIP  
Real & Personal Property  
Spec. Population: Ad Valorem+Special Acts

Parcel # Valuations Tax Heading Amount Tax Heading Amount --- Totals ---  
001-560-000-027-00 ----- 001-560-000-027-00 NO: 03770



CLASS	PRE/MBT %	Valuations	Tax Heading	Amount	Tax Heading	Amount		Totals
401	100	15,589	COUNTY ROADS	15.58	ALBERT ROADS	7.55	Tax	191.40
69030	TV	15,589	LIBRARY	9.35	ALBERT PARKS/CEM	7.79	W Admin	1.91
LE	AV	27,500	MCCOA	15.24	COP-ISD GENERAL	3.97	Due	193.31
SEV		27,500	MONT CO SHERIFF	15.58	COP-ISD SP ED	12.95	Intrst	
			MSU EXTENSION	3.89	COP-ISD EX SP ED	9.83	Total	
			ALBERT TWP OPER	10.17	F/A REAL,ALBERT FI	79.50		

PROP. ADDR: 3212 SKYLINE RD NORTH THOMAS E & DEBORAH ANN  
T29N R1E SEC 19 LOT 27 WEST TWIN MOBILE HOME SUB 3212 SKYLINE RD  
LEWISTON MI 49756

001-560-000-028-01 ----- 001-560-000-028-01 NO: 03771



CLASS	PRE/MBT %	Valuations	Tax Heading	Amount	Tax Heading	Amount		Totals
402	0	2,940	COUNTY ROADS	2.94	ALBERT ROADS	1.42	Tax	36.07
69030	TV	2,940	LIBRARY	1.76	ALBERT PARKS/CEM	1.47	W Admin	0.36
LE	AV	3,300	MCCOA	2.87	COP-ISD GENERAL	0.75	Due	36.43
SEV		3,300	MONT CO SHERIFF	2.94	COP-ISD SP ED	2.44	Intrst	
			MSU EXTENSION	0.73	COP-ISD EX SP ED	1.85	Total	
			ALBERT TWP OPER	1.91	F/A REAL,ALBERT FI	14.99		

PROP. ADDR: BRAND HUNTER C  
T29N R1E SEC 19 LOT 28 & THE N 1/2 OF LOT 29 WEST TWIN MOBILE PO BOX 387  
HOME SUB LEWISTON MI 49756

001-560-000-031-01 ----- 001-560-000-031-01 NO: 03772



CLASS	PRE/MBT %	Valuations	Tax Heading	Amount	Tax Heading	Amount		Totals
401	100	16,171	COUNTY ROADS	0.00	ALBERT ROADS	0.00	Tax	0.00
69030	TV	16,171	LIBRARY	0.00	ALBERT PARKS/CEM	0.00	W Admin	0.00
LE	AV	25,800	MCCOA	0.00	COP-ISD GENERAL	0.00	Due	0.00
SEV		25,800	MONT CO SHERIFF	0.00	COP-ISD SP ED	0.00	Intrst	
			MSU EXTENSION	0.00	COP-ISD EX SP ED	0.00	Total	
			ALBERT TWP OPER	0.00	F/A REAL,ALBERT FI	0.00		

PROP. ADDR: 1580 CO RD 612 MUSSEHL RALPH E TRUST  
MAP NUM: BOR-09 PO BOX 534  
T29N R1E SEC 19 LOTS LOT # 30 & S 1/2 OF LOT 29 & 31-32 WEST LEWISTON MI 49756  
TWIN MOBILE HOME SUB



ALBERT TOWNSHIP  
Real & Personal Property  
Spec. Population: Ad Valorem+Special Acts

Parcel # Valuations Tax Heading Amount Tax Heading Amount --- Totals ---  
001-560-000-033-00 ----- 001-560-000-033-00 NO: 03773



CLASS	PRE/MBT %	Valuations	Tax Heading	Amount	Tax Heading	Amount	Tax	Totals
401	100	20,384	COUNTY ROADS	20.38	ALBERT ROADS	9.87	250.32	
69030	TV	20,384	LIBRARY	12.23	ALBERT PARKS/CEM	10.19	2.50	
JOHANNESBURG-LE	AV	32,900	MCCOA	19.93	COP-ISD GENERAL	5.20	252.82	
M.CODE:	SEV	32,900	MONT CO SHERIFF	20.38	COP-ISD SP ED	16.93		
			MSU EXTENSION	5.09	COP-ISD EX SP ED	12.86		
			ALBERT TWP OPER	13.31	F/A REAL,ALBERT FI	103.95		

PROP. ADDR: 1550 CO RD 612 SCHOONOVER GEORGE  
T29N R1E SEC 19 LOT 33 WEST TWIN MOBILE HOME SUB 1550 CO RD 612  
LEWISTON MI 49756

001-560-000-034-00 ----- 001-560-000-034-00 NO: 03774



CLASS	PRE/MBT %	Valuations	Tax Heading	Amount	Tax Heading	Amount	Tax	Totals
402	0	2,146	COUNTY ROADS	2.14	ALBERT ROADS	1.03	26.29	
69030	TV	2,146	LIBRARY	1.28	ALBERT PARKS/CEM	1.07	0.26	
JOHANNESBURG-LE	AV	2,900	MCCOA	2.09	COP-ISD GENERAL	0.54	26.55	
M.CODE:	SEV	2,900	MONT CO SHERIFF	2.14	COP-ISD SP ED	1.78		
			MSU EXTENSION	0.53	COP-ISD EX SP ED	1.35		
			ALBERT TWP OPER	1.40	F/A REAL,ALBERT FI	10.94		

PROP. ADDR: VILLENEUVE HEIDI  
T29N R1E SEC 19 LOT # 34 WEST TWIN MOBILE HOME SUB 12651 SECRIST RD  
ATLANTA MI 49709

001-560-000-035-00 ----- 001-560-000-035-00 NO: 03775



CLASS	PRE/MBT %	Valuations	Tax Heading	Amount	Tax Heading	Amount	Tax	Totals
401	100	28,698	COUNTY ROADS	28.69	ALBERT ROADS	13.90	352.41	
69030	TV	28,698	LIBRARY	17.21	ALBERT PARKS/CEM	14.34	3.52	
JOHANNESBURG-LE	AV	48,200	MCCOA	28.07	COP-ISD GENERAL	7.32	355.93	
M.CODE:	CAPIT	48,200	MONT CO SHERIFF	28.69	COP-ISD SP ED	23.84		
			MSU EXTENSION	7.17	COP-ISD EX SP ED	18.10		
			ALBERT TWP OPER	18.73	F/A REAL,ALBERT FI	146.35		

PROP. ADDR: 3141 PARKWOOD RD KULKA CHRISTOPHER J  
T29N R1E SEC 19 LOT 35 WEST TWIN MOBILE HOME SUB 3141 PARKWOOD RD  
LEWISTON MI 49756

001-560-000-036-00 ----- 001-560-000-036-00 NO: 03776



CLASS	PRE/MBT %	Valuations	Tax Heading	Amount	Tax Heading	Amount	Tax	Totals
401	100	10,931	COUNTY ROADS	10.93	ALBERT ROADS	5.29	134.21	
69030	TV	10,931	LIBRARY	6.55	ALBERT PARKS/CEM	5.46	1.34	
JOHANNESBURG-LE	AV	18,200	MCCOA	10.69	COP-ISD GENERAL	2.79	135.55	
M.CODE:	SEV	18,200	MONT CO SHERIFF	10.93	COP-ISD SP ED	9.08		
			MSU EXTENSION	2.73	COP-ISD EX SP ED	6.89		
			ALBERT TWP OPER	7.13	F/A REAL,ALBERT FI	55.74		

PROP. ADDR: 3155 PARKWOOD RD KULKA STEVE & CHRISTOPHER JT  
T29N R1E SEC 19 LOT 36 WEST TWIN MOBILE HOME SUB 3155 PARKWOOD RD  
LEWISTON MI 49756

ALBERT TOWNSHIP  
Real & Personal Property  
Spec. Population: Ad Valorem+Special Acts

Parcel # Valuations Tax Heading Amount Tax Heading Amount --- Totals ---  
001-560-000-037-00 ----- 001-560-000-037-00 NO: 03777



CLASS: 401	PRE/MBT %	100	COUNTY ROADS	6.74	ALBERT ROADS	3.26	Tax	82.78
SCHOOL: 69030	TV	6,744	LIBRARY	4.04	ALBERT PARKS/CEM	3.37	W Admin	0.82
JOHANNESBURG-LE	AV	9,900	MCCOA	6.59	COP-ISD GENERAL	1.72	Due	83.60
M.CODE:	SEV	9,900	MONT CO SHERIFF	6.74	COP-ISD SP ED	5.60	Intrst	
			MSU EXTENSION	1.68	COP-ISD EX SP ED	4.25	Total	
			ALBERT TWP OPER	4.40	F/A REAL,ALBERT FI	34.39		

PROP. ADDR: BROOKS PATRICIA A  
T29N R1E SEC 19 LOT # 37 WEST TWIN MOBILE HOME SUB 3191 PARKWOOD RD  
LEWISTON MI 49756

001-560-000-038-00 ----- 001-560-000-038-00 NO: 03778



CLASS: 401	PRE/MBT %	100	COUNTY ROADS	28.35	ALBERT ROADS	13.74	Tax	348.24
SCHOOL: 69030	TV	28,357	LIBRARY	17.01	ALBERT PARKS/CEM	14.17	W Admin	3.48
JOHANNESBURG-LE	AV	47,500	MCCOA	27.73	COP-ISD GENERAL	7.23	Due	351.72
M.CODE:	SEV	47,500	MONT CO SHERIFF	28.35	COP-ISD SP ED	23.56	Intrst	
			MSU EXTENSION	7.08	COP-ISD EX SP ED	17.89	Total	
			ALBERT TWP OPER	18.51	F/A REAL,ALBERT FI	144.62		

PROP. ADDR: 3191 PARKWOOD RD BROOKS PATRICIA A  
T29N R1E SEC 19 LOT # 38 WEST TWIN MOBILE HOME SUB 3191 PARKWOOD RD  
LEWISTON MI 49756

001-560-000-039-00 ----- 001-560-000-039-00 NO: 03779



CLASS: 401	PRE/MBT %	100	COUNTY ROADS	14.69	ALBERT ROADS	7.11	Tax	180.38
SCHOOL: 69030	TV	14,690	LIBRARY	8.81	ALBERT PARKS/CEM	7.34	W Admin	1.80
JOHANNESBURG-LE	AV	23,400	MCCOA	14.36	COP-ISD GENERAL	3.75	Due	182.18
M.CODE:	SEV	23,400	MONT CO SHERIFF	14.69	COP-ISD SP ED	12.20	Intrst	
			MSU EXTENSION	3.67	COP-ISD EX SP ED	9.26	Total	
			ALBERT TWP OPER	9.59	F/A REAL,ALBERT FI	74.91		

PROP. ADDR: 3211 PARKWOOD RD NELSON ROY L  
T29N R1E SEC 19 LOT # 39 WEST TWIN MOBILE HOME SUB 3211 PARKWOOD RD  
LEWISTON MI 49756

001-560-000-040-00 ----- 001-560-000-040-00 NO: 03780



CLASS: 401	PRE/MBT %	100	COUNTY ROADS	13.85	ALBERT ROADS	6.71	Tax	170.13
SCHOOL: 69030	TV	13,856	LIBRARY	8.31	ALBERT PARKS/CEM	6.92	W Admin	1.70
JOHANNESBURG-LE	AV	23,300	MCCOA	13.55	COP-ISD GENERAL	3.53	Due	171.83
M.CODE:	SEV	23,300	MONT CO SHERIFF	13.85	COP-ISD SP ED	11.51	Intrst	
			MSU EXTENSION	3.46	COP-ISD EX SP ED	8.74	Total	
			ALBERT TWP OPER	9.04	F/A REAL,ALBERT FI	70.66		

PROP. ADDR: 3231 PARKWOOD RD WILCOX ROBERT  
T29N R1E SEC 19 LOT # 40 WEST TWIN MOBILE HOME SUB 3231 PARKWOOD RD  
LEWISTON MI 49756

ALBERT TOWNSHIP  
Real & Personal Property  
Spec. Population: Ad Valorem+Special Acts

Parcel # Valuations Tax Heading Amount Tax Heading Amount --- Totals ---  
001-560-000-041-00 ----- 001-560-000-041-00 NO: 03781



CLASS: 402	PRE/MBT %	100	COUNTY ROADS	3.49	ALBERT ROADS	1.69	Tax	42.85
SCHOOL: 69030	TV	3,492	LIBRARY	2.09	ALBERT PARKS/CEM	1.74	W Admin	0.42
JOHANNESBURG-LE	AV	4,400	MCCOA	3.41	COP-ISD GENERAL	0.89	Due	43.27
M.CODE:	SEV	4,400	MONT CO SHERIFF	3.49	COP-ISD SP ED	2.90	Intrst	
			MSU EXTENSION	0.87	COP-ISD EX SP ED	2.20	Total	
			ALBERT TWP OPER	2.28	F/A REAL,ALBERT FI	17.80		

PROP. ADDR: SKYLINE RD KIDD RICKY A & RENEE K  
T29N R1E SEC 19 LOT 41 AND S 1/2 OF LOT 42 WEST TWIN MOBILE 3270 SKYLINE RD  
HOME SUB LEWISTON MI 49756

001-560-000-043-00 ----- 001-560-000-043-00 NO: 03782



CLASS: 401	PRE/MBT %	0	COUNTY ROADS	16.39	ALBERT ROADS	7.94	Tax	201.33
SCHOOL: 69030	TV	16,398	LIBRARY	9.83	ALBERT PARKS/CEM	8.19	W Admin	2.01
JOHANNESBURG-LE	AV	27,700	MCCOA	16.04	COP-ISD GENERAL	4.18	Due	203.34
M.CODE:	SEV	27,700	MONT CO SHERIFF	16.39	COP-ISD SP ED	13.62	Intrst	
			MSU EXTENSION	4.09	COP-ISD EX SP ED	10.34	Total	
			ALBERT TWP OPER	10.70	F/A REAL,ALBERT FI	83.62		

PROP. ADDR: 3285 PARKWOOD RD KOTT PAMELA K ESTATE  
T29N R1E SEC 19 LOT 43 & N 1/2 OF LOT 42 WEST TWIN MOBILE HOME 3285 PARKWOOD ROAD  
SUB LEWISTON MI 49756

001-560-000-044-00 ----- 001-560-000-044-00 NO: 03783



CLASS: 401	PRE/MBT %	0	COUNTY ROADS	11.32	ALBERT ROADS	5.48	Tax	139.06
SCHOOL: 69030	TV	11,326	LIBRARY	6.79	ALBERT PARKS/CEM	5.66	W Admin	1.39
JOHANNESBURG-LE	AV	22,000	MCCOA	11.07	COP-ISD GENERAL	2.89	Due	140.45
M.CODE:	SEV	22,000	MONT CO SHERIFF	11.32	COP-ISD SP ED	9.41	Intrst	
			MSU EXTENSION	2.83	COP-ISD EX SP ED	7.14	Total	
			ALBERT TWP OPER	7.39	F/A REAL,ALBERT FI	57.76		

PROP. ADDR: 3311 PARKWOOD RD TRACY ISABEL & KELLY LARRY M  
T29N R1E SEC 19 LOT 44 WEST TWIN MOBILE HOME SUB 61626 MT ZION RD  
MC ARTHUR OH 45651

001-560-000-045-00 ----- 001-560-000-045-00 NO: 03784



CLASS: 402	PRE/MBT %	0	COUNTY ROADS	2.27	ALBERT ROADS	1.10	Tax	27.85
SCHOOL: 69030	TV	2,271	LIBRARY	1.36	ALBERT PARKS/CEM	1.13	W Admin	0.27
JOHANNESBURG-LE	AV	3,000	MCCOA	2.22	COP-ISD GENERAL	0.57	Due	28.12
M.CODE:	SEV	3,000	MONT CO SHERIFF	2.27	COP-ISD SP ED	1.88	Intrst	
			MSU EXTENSION	0.56	COP-ISD EX SP ED	1.43	Total	
			ALBERT TWP OPER	1.48	F/A REAL,ALBERT FI	11.58		

PROP. ADDR: PARKWOOD RD LASKO SHAWN K M  
T29N R1E SEC 19 LOT # 45 WEST TWIN MOBILE HOME SUB 7146 OAK TREE PLACE  
MONTEREY CA 93940

ALBERT TOWNSHIP  
Real & Personal Property  
Spec. Population: Ad Valorem+Special Acts

Parcel # Valuations Tax Heading Amount Tax Heading Amount --- Totals ---  
001-560-000-047-01 ----- 001-560-000-047-01 NO: 03785



CLASS: 401	PRE/MBT %	0	COUNTY ROADS	17.79	ALBERT ROADS	8.62	Tax	218.54
SCHOOL: 69030	TV	17,799	LIBRARY	10.67	ALBERT PARKS/CEM	8.89	W Admin	2.18
JOHANNESBURG-LE	AV	27,600	MCCOA	17.41	COP-ISD GENERAL	4.54	Due	220.72
M.CODE:	SEV	27,600	MONT CO SHERIFF	17.79	COP-ISD SP ED	14.78	Intrst	
			MSU EXTENSION	4.44	COP-ISD EX SP ED	11.22	Total	
			ALBERT TWP OPER	11.62	F/A REAL,ALBERT FI	90.77		

PROP. ADDR: 3365 PARKWOOD RD  
T29N R1E SEC 19 LOTS 46-47 W TWIN MOBILE HOME SUB

KRIST DONALD R & JOAN  
20841 NORTH MILES  
CLINTON TOWNSHIP MI 48036

001-560-000-048-00 ----- 001-560-000-048-00 NO: 03786



CLASS: 401	PRE/MBT %	100	COUNTY ROADS	16.18	ALBERT ROADS	7.84	Tax	198.70
SCHOOL: 69030	TV	16,182	LIBRARY	9.70	ALBERT PARKS/CEM	8.09	W Admin	1.98
JOHANNESBURG-LE	AV	26,400	MCCOA	15.82	COP-ISD GENERAL	4.13	Due	200.68
M.CODE:	SEV	26,400	MONT CO SHERIFF	16.18	COP-ISD SP ED	13.44	Intrst	
			MSU EXTENSION	4.04	COP-ISD EX SP ED	10.20	Total	
			ALBERT TWP OPER	10.56	F/A REAL,ALBERT FI	82.52		

PROP. ADDR: 3425 PARKWOOD RD  
T29N R1E SEC 19 LOT 48 WEST TWIN MOBILE HOME SUB

SAASTAMOINEN NANCY  
3425 PARKWOOD RD  
LEWISTON MI 49756

001-560-000-049-00 ----- 001-560-000-049-00 NO: 03787



CLASS: 402	PRE/MBT %	0	COUNTY ROADS	2.27	ALBERT ROADS	1.10	Tax	27.85
SCHOOL: 69030	TV	2,271	LIBRARY	1.36	ALBERT PARKS/CEM	1.13	W Admin	0.27
JOHANNESBURG-LE	AV	3,000	MCCOA	2.22	COP-ISD GENERAL	0.57	Due	28.12
M.CODE:	SEV	3,000	MONT CO SHERIFF	2.27	COP-ISD SP ED	1.88	Intrst	
			MSU EXTENSION	0.56	COP-ISD EX SP ED	1.43	Total	
			ALBERT TWP OPER	1.48	F/A REAL,ALBERT FI	11.58		

PROP. ADDR:  
T29N R1E SEC 19 LOT 49 WEST TWIN MOBILE HOME SUB

MCKENZIE CLARENCE A  
1350 BROOKSIDE DRIVE  
LANSING MI 48917

001-560-000-050-00 ----- 001-560-000-050-00 NO: 03788



CLASS: 402	PRE/MBT %	0	COUNTY ROADS	5.90	ALBERT ROADS	2.85	Tax	72.44
SCHOOL: 69030	TV	5,900	LIBRARY	3.54	ALBERT PARKS/CEM	2.95	W Admin	0.72
JOHANNESBURG-LE	AV	5,900	MCCOA	5.77	COP-ISD GENERAL	1.50	Due	73.16
M.CODE:	SEV	5,900	MONT CO SHERIFF	5.90	COP-ISD SP ED	4.90	Intrst	
			MSU EXTENSION	1.47	COP-ISD EX SP ED	3.72	Total	
			ALBERT TWP OPER	3.85	F/A REAL,ALBERT FI	30.09		

PROP. ADDR: PARKWOOD RD  
T29N R1E SEC 19 LOT # 50 WEST TWIN MOBILE HOME SUB

STARK LANDON C  
3430 PARKWOOD RD  
LEWISTON MI 49756

ALBERT TOWNSHIP  
Real & Personal Property  
Spec. Population: Ad Valorem+Special Acts

Parcel # Valuations Tax Heading Amount Tax Heading Amount --- Totals ---  
001-560-000-051-00 ----- 001-560-000-051-00 NO: 03789



CLASS: 401	PRE/MBT %	100	COUNTY ROADS	13.66	ALBERT ROADS	6.62	Tax	167.79
SCHOOL: 69030	TV	13,665	LIBRARY	8.19	ALBERT PARKS/CEM	6.83	W Admin	1.67
JOHANNESBURG-LE	AV	22,500	MCCOA	13.36	COP-ISD GENERAL	3.48	Due	169.46
M.CODE: SEV		22,500	MONT CO SHERIFF	13.66	COP-ISD SP ED	11.35	Intrst	
			MSU EXTENSION	3.41	COP-ISD EX SP ED	8.62	Total	
			ALBERT TWP OPER	8.92	F/A REAL,ALBERT FI	69.69		

PROP. ADDR: 1490 CO RD 612 LONG MATTHEW K & DAWN L  
T29N R1E SEC 19 LOT 51 WEST TWIN MOBILE HOME SUB 1490 CO RD 612  
LEWISTON MI 49756

001-560-000-052-01 ----- 001-560-000-052-01 NO: 03790



CLASS: 401	PRE/MBT %	100	COUNTY ROADS	26.42	ALBERT ROADS	12.80	Tax	324.48
SCHOOL: 69030	TV	26,421	LIBRARY	15.85	ALBERT PARKS/CEM	13.21	W Admin	3.24
JOHANNESBURG-LE	AV	41,100	MCCOA	25.84	COP-ISD GENERAL	6.74	Due	327.72
M.CODE: SEV		41,100	MONT CO SHERIFF	26.42	COP-ISD SP ED	21.95	Intrst	
			MSU EXTENSION	6.60	COP-ISD EX SP ED	16.66	Total	
			ALBERT TWP OPER	17.25	F/A REAL,ALBERT FI	134.74		

PROP. ADDR: 1470 CO RD 612 BAKER NANCY L  
T29N R1E SEC 19 LOTS 52-53-54 WEST TWIN MOBILE HOME SUB 1470 CO RD 612  
LEWISTON MI 49756

001-560-000-055-00 ----- 001-560-000-055-00 NO: 03791



CLASS: 401	PRE/MBT %	0	COUNTY ROADS	5.23	ALBERT ROADS	2.53	Tax	64.25
SCHOOL: 69030	TV	5,237	LIBRARY	3.14	ALBERT PARKS/CEM	2.61	W Admin	0.64
JOHANNESBURG-LE	AV	7,600	MCCOA	5.12	COP-ISD GENERAL	1.33	Due	64.89
M.CODE: SEV		7,600	MONT CO SHERIFF	5.23	COP-ISD SP ED	4.35	Intrst	
			MSU EXTENSION	1.30	COP-ISD EX SP ED	3.30	Total	
			ALBERT TWP OPER	3.41	F/A REAL,ALBERT FI	26.70		

PROP. ADDR: 3160 PARKWOOD RD BARTLETT ABRAM & KATY  
MAP NUM: 2021-14-1 304 N COCHRAN  
T29N R1E SEC 19 LOT # 55 WEST TWIN MOBILE HOME SUB CHARLOTTE MI 48813

001-560-000-056-00 ----- 001-560-000-056-00 NO: 03792



CLASS: 402	PRE/MBT %	0	COUNTY ROADS	1.89	ALBERT ROADS	0.91	Tax	23.18
SCHOOL: 69030	TV	1,891	LIBRARY	1.13	ALBERT PARKS/CEM	0.94	W Admin	0.23
JOHANNESBURG-LE	AV	2,600	MCCOA	1.84	COP-ISD GENERAL	0.48	Due	23.41
M.CODE: SEV		2,600	MONT CO SHERIFF	1.89	COP-ISD SP ED	1.57	Intrst	
			MSU EXTENSION	0.47	COP-ISD EX SP ED	1.19	Total	
			ALBERT TWP OPER	1.23	F/A REAL,ALBERT FI	9.64		

PROP. ADDR: PARKWOOD RD BARTLETT ABRAM & KATY  
T29N R1E SEC 19 LOT # 56 WEST TWIN MOBILE HOME SUB 304 N COCHRAN  
CHARLOTTE MI 48813

ALBERT TOWNSHIP  
Real & Personal Property  
Spec. Population: Ad Valorem+Special Acts

Parcel # Valuations Tax Heading Amount Tax Heading Amount --- Totals ---  
001-560-000-057-00 ----- 001-560-000-057-00 NO: 03793



CLASS: 402	PRE/MBT %	100	COUNTY ROADS	2.90	ALBERT ROADS	1.40	Tax	35.58
SCHOOL: 69030	TV	2,900	LIBRARY	1.74	ALBERT PARKS/CEM	1.45	W Admin	0.35
JOHANNESBURG-LE	AV	2,900	MCCOA	2.83	COP-ISD GENERAL	0.74	Due	35.93
M.CODE: SEV		2,900	MONT CO SHERIFF	2.90	COP-ISD SP ED	2.40	Intrst	
			MSU EXTENSION	0.72	COP-ISD EX SP ED	1.82	Total	
			ALBERT TWP OPER	1.89	F/A REAL,ALBERT FI	14.79		

PROP. ADDR: PARKWOOD RD BOEHNIEIN HEIDI  
T29N R1E SEC 19 LOT 57 WEST TWIN MOBILE HOME SUB 3196 PARKWOOD RD  
LEWISTON MI 49756

001-560-000-058-00 ----- 001-560-000-058-00 NO: 03794



CLASS: 401	PRE/MBT %	100	COUNTY ROADS	34.40	ALBERT ROADS	16.67	Tax	422.52
SCHOOL: 69030	TV	34,400	LIBRARY	20.64	ALBERT PARKS/CEM	17.20	W Admin	4.22
JOHANNESBURG-LE	AV	34,400	MCCOA	33.65	COP-ISD GENERAL	8.78	Due	426.74
M.CODE: SEV		34,400	MONT CO SHERIFF	34.40	COP-ISD SP ED	28.58	Intrst	
			MSU EXTENSION	8.60	COP-ISD EX SP ED	21.70	Total	
			ALBERT TWP OPER	22.46	F/A REAL,ALBERT FI	175.44		

PROP. ADDR: 3196 PARKWOOD RD BOEHNIEIN HEIDI  
T29N R1E SEC 19 LOT 58 WEST TWIN MOBILE HOME SUB 3196 PARKWOOD RD  
LEWISTON MI 49756

001-560-000-060-00 ----- 001-560-000-060-00 NO: 03795



CLASS: 401	PRE/MBT %	100	COUNTY ROADS	26.87	ALBERT ROADS	13.02	Tax	330.04
SCHOOL: 69030	TV	26,875	LIBRARY	16.12	ALBERT PARKS/CEM	13.43	W Admin	3.30
JOHANNESBURG-LE	AV	42,200	MCCOA	26.28	COP-ISD GENERAL	6.86	Due	333.34
M.CODE: SEV		42,200	MONT CO SHERIFF	26.87	COP-ISD SP ED	22.33	Intrst	
			MSU EXTENSION	6.71	COP-ISD EX SP ED	16.95	Total	
			ALBERT TWP OPER	17.54	F/A REAL,ALBERT FI	137.06		

PROP. ADDR: 3220 PARKWOOD RD BAUGHMAN AMELIA  
T29N R1E SEC 19 LOT 60 & 61 WEST TWIN MOBILE HOME SUB (2005 3220 PARKWOOD RD  
DESC CORRECTION FROM 59 & 60) LEWISTON MI 49756

001-560-000-061-00 ----- 001-560-000-061-00 NO: 03796



CLASS: 402	PRE/MBT %	0	COUNTY ROADS	2.27	ALBERT ROADS	1.10	Tax	27.85
SCHOOL: 69030	TV	2,271	LIBRARY	1.36	ALBERT PARKS/CEM	1.13	W Admin	0.27
JOHANNESBURG-LE	AV	2,900	MCCOA	2.22	COP-ISD GENERAL	0.57	Due	28.12
M.CODE: SEV		2,900	MONT CO SHERIFF	2.27	COP-ISD SP ED	1.88	Intrst	
			MSU EXTENSION	0.56	COP-ISD EX SP ED	1.43	Total	
			ALBERT TWP OPER	1.48	F/A REAL,ALBERT FI	11.58		

PROP. ADDR: HICKS MICHAEL  
T29N R1E SEC 19 LOT # 59 WEST TWIN MOBILE HOME SUB (2005 DESC 795 BARRON RD  
CORRECTION FROM LOT 61) ORTONVILLE MI 48462

ALBERT TOWNSHIP  
Real & Personal Property  
Spec. Population: Ad Valorem+Special Acts

Parcel # Valuations Tax Heading Amount Tax Heading Amount --- Totals ---  
001-560-000-062-00 ----- 001-560-000-062-00 NO: 03797



CLASS: 402	PRE/MBT %	0	COUNTY ROADS	3.56	ALBERT ROADS	1.72	Tax	43.71
SCHOOL: 69030	TV	3,564	LIBRARY	2.13	ALBERT PARKS/CEM	1.78	W Admin	0.43
JOHANNESBURG-LE	AV	11,800	MCCOA	3.48	COP-ISD GENERAL	0.90	Due	44.14
M.CODE:	SEV	11,800	MONT CO SHERIFF	3.56	COP-ISD SP ED	2.96	Intrst	
			MSU EXTENSION	0.89	COP-ISD EX SP ED	2.24	Total	
			ALBERT TWP OPER	2.32	F/A REAL,ALBERT FI	18.17		

PROP. ADDR: T29N R1E SEC 19 LOT 62 WEST TWIN MOBILE HOME SUB  
MOLINE CORINNE M  
3075 EDELWEISS  
LEWISTON MI 49756

001-560-000-063-00 ----- 001-560-000-063-00 NO: 03798



CLASS: 401	PRE/MBT %	100	COUNTY ROADS	22.54	ALBERT ROADS	10.92	Tax	276.88
SCHOOL: 69030	TV	22,548	LIBRARY	13.52	ALBERT PARKS/CEM	11.27	W Admin	2.76
JOHANNESBURG-LE	AV	35,400	MCCOA	22.05	COP-ISD GENERAL	5.75	Due	279.64
M.CODE:	SEV	35,400	MONT CO SHERIFF	22.54	COP-ISD SP ED	18.73	Intrst	
			MSU EXTENSION	5.63	COP-ISD EX SP ED	14.22	Total	
			ALBERT TWP OPER	14.72	F/A REAL,ALBERT FI	114.99		

PROP. ADDR: 3380 PARKWOOD RD  
T29N R1E SEC 19 LOT 63 WEST TWIN MOBILE HOME SUB  
WICK SHARON L  
50 CARDINAL DRIVE APT 307  
AGAWAM MA 01001

001-560-000-064-00 ----- 001-560-000-064-00 NO: 03799



CLASS: 402	PRE/MBT %	0	COUNTY ROADS	3.00	ALBERT ROADS	1.45	Tax	36.82
SCHOOL: 69030	TV	3,000	LIBRARY	1.80	ALBERT PARKS/CEM	1.50	W Admin	0.36
JOHANNESBURG-LE	AV	3,000	MCCOA	2.93	COP-ISD GENERAL	0.76	Due	37.18
M.CODE:	SEV	3,000	MONT CO SHERIFF	3.00	COP-ISD SP ED	2.49	Intrst	
			MSU EXTENSION	0.75	COP-ISD EX SP ED	1.89	Total	
			ALBERT TWP OPER	1.95	F/A REAL,ALBERT FI	15.30		

PROP. ADDR: T29N R1E SEC 19 LOT # 64 WEST TWIN MOBILE HOME SUB  
STARK LANDON C  
3430 PARKWOOD RD  
LEWISTON MI 49756

001-560-000-065-00 -----Assessor, ORIG PRE/MBT: 0----- 001-560-000-065-00 NO: 03800



CLASS: 401	PRE/MBT %	100	COUNTY ROADS	23.40	ALBERT ROADS	11.33	Tax	287.39
SCHOOL: 69030	TV	23,400	LIBRARY	14.04	ALBERT PARKS/CEM	11.70	W Admin	2.87
JOHANNESBURG-LE	AV	23,400	MCCOA	22.88	COP-ISD GENERAL	5.97	Due	290.26
M.CODE:	SEV	23,400	MONT CO SHERIFF	23.40	COP-ISD SP ED	19.44	Intrst	
			MSU EXTENSION	5.85	COP-ISD EX SP ED	14.76	Total	
			ALBERT TWP OPER	15.28	F/A REAL,ALBERT FI	119.34		

PROP. ADDR: 3430 PARKWOOD RD  
T29N R1E SEC 19 LOT # 65 WEST TWIN MOBILE HOME SUB  
STARK LANDON C  
3430 PARKWOOD RD  
LEWISTON MI 49756

ALBERT TOWNSHIP  
Real & Personal Property  
Spec. Population: Ad Valorem+Special Acts

Parcel # Valuations Tax Heading Amount Tax Heading Amount --- Totals ---  
001-565-000-001-00 ----- 001-565-000-001-00 NO: 03801



CLASS: 402	PRE/MBT %	0	COUNTY ROADS	2.64	ALBERT ROADS	1.28	Tax	32.41
SCHOOL: 69030	TV	2,643	LIBRARY	1.58	ALBERT PARKS/CEM	1.32	W Admin	0.32
JOHANNESBURG-LE	AV	3,000	MCCOA	2.58	COP-ISD GENERAL	0.67	Due	32.73
M.CODE: SEV		3,000	MONT CO SHERIFF	2.64	COP-ISD SP ED	2.19	Intrst	
			MSU EXTENSION	0.66	COP-ISD EX SP ED	1.66	Total	
			ALBERT TWP OPER	1.72	F/A REAL,ALBERT FI	13.47		

PROP. ADDR: 4205 COUNTY ROAD 491  
T29N R1E SEC 14 LOT 1 WILDWOOD SUB # 1

NOVAK JOHN M & SUSAN K  
4205 COUNTY ROAD 491  
LEWISTON MI 49756

001-565-000-002-00 ----- 001-565-000-002-00 NO: 03802



CLASS: 401	PRE/MBT %	100	COUNTY ROADS	48.82	ALBERT ROADS	23.66	Tax	599.66
SCHOOL: 69030	TV	48,825	LIBRARY	29.29	ALBERT PARKS/CEM	24.41	W Admin	5.99
JOHANNESBURG-LE	AV	88,300	MCCOA	47.76	COP-ISD GENERAL	12.46	Due	605.65
M.CODE: COREL	SEV	88,300	MONT CO SHERIFF	48.82	COP-ISD SP ED	40.56	Intrst	
			MSU EXTENSION	12.20	COP-ISD EX SP ED	30.80	Total	
			ALBERT TWP OPER	31.88	F/A REAL,ALBERT FI	249.00		

PROP. ADDR: 4101 CO RD 491  
T29N R1E SEC 14 LOT 2 WILDWOOD SUB # 1

BERNEY ROBERT V & VINCEANNA  
4101 CO RD 491  
LEWISTON MI 49756

001-565-000-003-00 ----- 001-565-000-003-00 NO: 03803



CLASS: 402	PRE/MBT %	100	COUNTY ROADS	2.73	ALBERT ROADS	1.32	Tax	33.49
SCHOOL: 69030	TV	2,730	LIBRARY	1.63	ALBERT PARKS/CEM	1.36	W Admin	0.33
JOHANNESBURG-LE	AV	3,000	MCCOA	2.67	COP-ISD GENERAL	0.69	Due	33.82
M.CODE: COREL	SEV	3,000	MONT CO SHERIFF	2.73	COP-ISD SP ED	2.26	Intrst	
			MSU EXTENSION	0.68	COP-ISD EX SP ED	1.72	Total	
			ALBERT TWP OPER	1.78	F/A REAL,ALBERT FI	13.92		

PROP. ADDR: 4101 CO RD 491  
T29N R1E SEC 14 LOT 3 WILDWOOD SUB #1

BERNEY ROBERT V & VINCEANNA  
4101 CO RD 491  
LEWISTON MI 49756

001-565-000-004-00 ----- 001-565-000-004-00 NO: 03804



CLASS: 401	PRE/MBT %	100	COUNTY ROADS	66.57	ALBERT ROADS	32.25	Tax	817.62
SCHOOL: 69030	TV	66,570	LIBRARY	39.94	ALBERT PARKS/CEM	33.28	W Admin	8.17
JOHANNESBURG-LE	AV	71,200	MCCOA	65.11	COP-ISD GENERAL	16.99	Due	825.79
M.CODE: COREL	SEV	71,200	MONT CO SHERIFF	66.57	COP-ISD SP ED	55.31	Intrst	
			MSU EXTENSION	16.64	COP-ISD EX SP ED	41.99	Total	
			ALBERT TWP OPER	43.47	F/A REAL,ALBERT FI	339.50		

PROP. ADDR: 5005 PINECREST DR  
T29N R1E SEC 14 LOT 4 WILDWOOD SUB #1

KORONKA BRUCE & RENEE H/W  
5005 PINECREST DR  
LEWISTON MI 49756



ALBERT TOWNSHIP  
Real & Personal Property  
Spec. Population: Ad Valorem+Special Acts

Parcel # Valuations Tax Heading Amount Tax Heading Amount --- Totals ---  
001-565-000-005-00 ----- 001-565-000-005-00 NO: 03805



CLASS	PRE/MBT %	Valuations	Tax Heading	Amount	Tax Heading	Amount	Tax	Totals
402	0		COUNTY ROADS	2.52	ALBERT ROADS	1.22		30.92
SCHOOL: 69030	TV	2,520	LIBRARY	1.51	ALBERT PARKS/CEM	1.26	W Admin	0.30
JOHANNESBURG-LE	AV	2,800	MCCOA	2.46	COP-ISD GENERAL	0.64	Due	31.22
M.CODE: SEV	2,800		MONT CO SHERIFF	2.52	COP-ISD SP ED	2.09	Intrst	
			MSU EXTENSION	0.63	COP-ISD EX SP ED	1.58	Total	
			ALBERT TWP OPER	1.64	F/A REAL,ALBERT FI	12.85		

PROP. ADDR: SHUMAKER KEITH ESTATE  
T29N R1E SEC 14 LOT # 5 WILDWOOD SUB # 1 SUSAN SHUMAKER  
4065 CO RD 491  
LEWISTON MI 49756

001-565-000-006-00 ----- 001-565-000-006-00 NO: 03806



CLASS	PRE/MBT %	Valuations	Tax Heading	Amount	Tax Heading	Amount	Tax	Totals
401	100		COUNTY ROADS	47.65	ALBERT ROADS	23.09		585.27
SCHOOL: 69030	TV	47,654	LIBRARY	28.59	ALBERT PARKS/CEM	23.82	W Admin	5.85
JOHANNESBURG-LE	AV	101,500	MCCOA	46.61	COP-ISD GENERAL	12.16	Due	591.12
M.CODE: SEV	101,500		MONT CO SHERIFF	47.65	COP-ISD SP ED	39.59	Intrst	
			MSU EXTENSION	11.91	COP-ISD EX SP ED	30.06	Total	
			ALBERT TWP OPER	31.11	F/A REAL,ALBERT FI	243.03		

PROP. ADDR: 4065 CO RD 491 SHUMAKER KEITH A & SUSAN L/E  
T29N R1E SEC 14 LOT # 6 WILDWOOD SUB # 1 4065 CO RD 491  
LEWISTON MI 49756

001-565-000-007-00 ----- 001-565-000-007-00 NO: 03807



CLASS	PRE/MBT %	Valuations	Tax Heading	Amount	Tax Heading	Amount	Tax	Totals
402	0		COUNTY ROADS	2.37	ALBERT ROADS	1.15		29.11
SCHOOL: 69030	TV	2,374	LIBRARY	1.42	ALBERT PARKS/CEM	1.18	W Admin	0.29
JOHANNESBURG-LE	AV	2,800	MCCOA	2.32	COP-ISD GENERAL	0.60	Due	29.40
M.CODE: SEV	2,800		MONT CO SHERIFF	2.37	COP-ISD SP ED	1.97	Intrst	
			MSU EXTENSION	0.59	COP-ISD EX SP ED	1.49	Total	
			ALBERT TWP OPER	1.55	F/A REAL,ALBERT FI	12.10		

PROP. ADDR: SHUMAKER KEITH A & SUSAN L/E  
T29N R1E SEC 14 LOT # 7 WILDWOOD SUB # 1 4065 CO RD 491  
LEWISTON MI 49756

ALBERT TOWNSHIP  
Real & Personal Property  
Spec. Population: Ad Valorem+Special Acts

Parcel # Valuations Tax Heading Amount Tax Heading Amount --- Totals ---  
001-565-000-008-00 ----- 001-565-000-008-00 NO: 03808



CLASS: 402	PRE/MBT %	0	COUNTY ROADS	2.37	ALBERT ROADS	1.15	Tax	29.11
SCHOOL: 69030	TV	2,374	LIBRARY	1.42	ALBERT PARKS/CEM	1.18	W Admin	0.29
JOHANNESBURG-LE	AV	2,800	MCCOA	2.32	COP-ISD GENERAL	0.60	Due	29.40
M.CODE: SEV		2,800	MONT CO SHERIFF	2.37	COP-ISD SP ED	1.97	Intrst	
			MSU EXTENSION	0.59	COP-ISD EX SP ED	1.49	Total	
			ALBERT TWP OPER	1.55	F/A REAL,ALBERT FI	12.10		

PROP. ADDR: SHUMAKER KEITH A & SUSAN L/E  
T29N R1E SEC 14 LOT # 8 WILDWOOD SUB #1 4065 CO RD 491  
LEWISTON MI 49756


001-565-000-009-00 ----- 001-565-000-009-00 NO: 03809



CLASS: 402	PRE/MBT %	0	COUNTY ROADS	2.37	ALBERT ROADS	1.15	Tax	29.11
SCHOOL: 69030	TV	2,374	LIBRARY	1.42	ALBERT PARKS/CEM	1.18	W Admin	0.29
JOHANNESBURG-LE	AV	2,800	MCCOA	2.32	COP-ISD GENERAL	0.60	Due	29.40
M.CODE: SEV		2,800	MONT CO SHERIFF	2.37	COP-ISD SP ED	1.97	Intrst	
			MSU EXTENSION	0.59	COP-ISD EX SP ED	1.49	Total	
			ALBERT TWP OPER	1.55	F/A REAL,ALBERT FI	12.10		

PROP. ADDR: STAN YEE'S COLLISION  
T29N R1E SEC 14 LOT # 9 WILDWOOD SUB # 1 16521 TEN MILE ROAD  
EASTPOINTE MI 48021

001-565-000-010-00 ----- 001-565-000-010-00 NO: 03810



CLASS: 401	PRE/MBT %	100	COUNTY ROADS	50.92	ALBERT ROADS	24.67	Tax	625.46
SCHOOL: 69030	TV	50,926	LIBRARY	30.55	ALBERT PARKS/CEM	25.46	W Admin	6.25
JOHANNESBURG-LE	AV	68,200	MCCOA	49.81	COP-ISD GENERAL	13.00	Due	631.71
M.CODE: COREL	SEV	68,200	MONT CO SHERIFF	50.92	COP-ISD SP ED	42.31	Intrst	
			MSU EXTENSION	12.73	COP-ISD EX SP ED	32.12	Total	
			ALBERT TWP OPER	33.25	F/A REAL,ALBERT FI	259.72		

PROP. ADDR: 5056 WILLOWAY DR  
T29N R1E SEC 14 LOT # 10 WILDWOOD SUB #1 5056 WILLOWAY DR  
LEWISTON MI 49756

001-565-000-011-00 ----- 001-565-000-011-00 NO: 03811



CLASS: 401	PRE/MBT %	100	COUNTY ROADS	42.89	ALBERT ROADS	20.78	Tax	526.82
SCHOOL: 69030	TV	42,895	LIBRARY	25.73	ALBERT PARKS/CEM	21.44	W Admin	5.26
JOHANNESBURG-LE	AV	65,900	MCCOA	41.95	COP-ISD GENERAL	10.95	Due	532.08
M.CODE: CAPIT	SEV	65,900	MONT CO SHERIFF	42.89	COP-ISD SP ED	35.64	Intrst	
			MSU EXTENSION	10.72	COP-ISD EX SP ED	27.06	Total	
			ALBERT TWP OPER	28.01	F/A REAL,ALBERT FI	218.76		

PROP. ADDR: 5070 WILLOWAY DR  
T29N R1E SEC 14 LOT 11 WILDWOOD SUB # 1 ANGELOFF PETER L & SHEILA  
PO BOX 537  
LEWISTON MI 49756

ALBERT TOWNSHIP  
Real & Personal Property  
Spec. Population: Ad Valorem+Special Acts

Parcel # Valuations Tax Heading Amount Tax Heading Amount --- Totals ---  
001-565-000-012-00 ----- 001-565-000-012-00 NO: 03812



CLASS: 402	PRE/MBT %	0	COUNTY ROADS	2.57	ALBERT ROADS	1.24	Tax	31.56
SCHOOL: 69030	TV	2,575	LIBRARY	1.54	ALBERT PARKS/CEM	1.28	W Admin	0.31
JOHANNESBURG-LE	AV	3,000	MCCOA	2.51	COP-ISD GENERAL	0.65	Due	31.87
M.CODE:	SEV	3,000	MONT CO SHERIFF	2.57	COP-ISD SP ED	2.13	Intrst	
			MSU EXTENSION	0.64	COP-ISD EX SP ED	1.62	Total	
			ALBERT TWP OPER	1.68	F/A REAL,ALBERT FI	13.13		

PROP. ADDR:  
T29N R1E SEC 14 LOT 12 WILDWOOD SUB # 1

BARRES WAYNE  
3122 WALTON AVE  
FLINT MI 48504

001-565-000-013-00 ----- 001-565-000-013-00 NO: 03813



CLASS: 402	PRE/MBT %	0	COUNTY ROADS	2.57	ALBERT ROADS	1.24	Tax	31.56
SCHOOL: 69030	TV	2,575	LIBRARY	1.54	ALBERT PARKS/CEM	1.28	W Admin	0.31
JOHANNESBURG-LE	AV	3,000	MCCOA	2.51	COP-ISD GENERAL	0.65	Due	31.87
M.CODE:	SEV	3,000	MONT CO SHERIFF	2.57	COP-ISD SP ED	2.13	Intrst	
			MSU EXTENSION	0.64	COP-ISD EX SP ED	1.62	Total	
			ALBERT TWP OPER	1.68	F/A REAL,ALBERT FI	13.13		

PROP. ADDR:  
T29N R1E SEC 14 LOT 13 WILDWOOD SUB #1

BARRES WAYNE  
3122 WALTON AVE  
FLINT MI 48504

001-565-000-014-00 ----- 001-565-000-014-00 NO: 03814



CLASS: 402	PRE/MBT %	0	COUNTY ROADS	2.57	ALBERT ROADS	1.24	Tax	31.56
SCHOOL: 69030	TV	2,575	LIBRARY	1.54	ALBERT PARKS/CEM	1.28	W Admin	0.31
JOHANNESBURG-LE	AV	3,000	MCCOA	2.51	COP-ISD GENERAL	0.65	Due	31.87
M.CODE:	SEV	3,000	MONT CO SHERIFF	2.57	COP-ISD SP ED	2.13	Intrst	
			MSU EXTENSION	0.64	COP-ISD EX SP ED	1.62	Total	
			ALBERT TWP OPER	1.68	F/A REAL,ALBERT FI	13.13		

PROP. ADDR:  
T29N R1E SEC 14 LOT 14 WILDWOOD SUB # 1

FRENCH AUDREY  
3122 WALTON AVE  
FLINT MI 48504

001-565-000-015-00 ----- 001-565-000-015-00 NO: 03815



CLASS: 402	PRE/MBT %	0	COUNTY ROADS	2.57	ALBERT ROADS	1.24	Tax	31.56
SCHOOL: 69030	TV	2,575	LIBRARY	1.54	ALBERT PARKS/CEM	1.28	W Admin	0.31
JOHANNESBURG-LE	AV	3,000	MCCOA	2.51	COP-ISD GENERAL	0.65	Due	31.87
M.CODE:	SEV	3,000	MONT CO SHERIFF	2.57	COP-ISD SP ED	2.13	Intrst	
			MSU EXTENSION	0.64	COP-ISD EX SP ED	1.62	Total	
			ALBERT TWP OPER	1.68	F/A REAL,ALBERT FI	13.13		

PROP. ADDR:  
T29N R1E SEC 14 LOT # 15 WILDWOOD SUB # 1

FRENCH AUDREY  
3122 WALTON AVE  
FLINT MI 48504

ALBERT TOWNSHIP  
Real & Personal Property  
Spec. Population: Ad Valorem+Special Acts

Parcel # Valuations Tax Heading Amount Tax Heading Amount --- Totals ---  
001-565-000-016-00 ----- 001-565-000-016-00 NO: 03816



CLASS: 401	PRE/MBT %	100	COUNTY ROADS	41.10	ALBERT ROADS	19.92	Tax	504.87
SCHOOL: 69030	TV	41,109	LIBRARY	24.66	ALBERT PARKS/CEM	20.55	W Admin	5.04
JOHANNESBURG-LE	AV	68,400	MCCOA	40.21	COP-ISD GENERAL	10.49	Due	509.91
M.CODE:	SEV	68,400	MONT CO SHERIFF	41.10	COP-ISD SP ED	34.15	Intrst	
			MSU EXTENSION	10.27	COP-ISD EX SP ED	25.93	Total	
			ALBERT TWP OPER	26.84	F/A REAL,ALBERT FI	209.65		

PROP. ADDR: 5160 WILLOWAY DR  
T29N R1E SEC 14 LOT # 16 WILDWOOD SUB # 1

RABE BARRY L/E  
PO BOX 135  
LEWISTON MI 49756

001-565-000-017-00 ----- 001-565-000-017-00 NO: 03817



CLASS: 402	PRE/MBT %	100	COUNTY ROADS	2.73	ALBERT ROADS	1.32	Tax	33.49
SCHOOL: 69030	TV	2,730	LIBRARY	1.63	ALBERT PARKS/CEM	1.36	W Admin	0.33
JOHANNESBURG-LE	AV	3,000	MCCOA	2.67	COP-ISD GENERAL	0.69	Due	33.82
M.CODE:	SEV	3,000	MONT CO SHERIFF	2.73	COP-ISD SP ED	2.26	Intrst	
			MSU EXTENSION	0.68	COP-ISD EX SP ED	1.72	Total	
			ALBERT TWP OPER	1.78	F/A REAL,ALBERT FI	13.92		

PROP. ADDR:  
T29N R1E SEC 14 LOT # 17 WILDWOOD SUB # 1

RABE BARRY L/E  
PO BOX 135  
LEWISTON MI 49756

001-565-000-019-01 ----- 001-565-000-019-01 NO: 03818



CLASS: 401	PRE/MBT %	0	COUNTY ROADS	40.97	ALBERT ROADS	19.85	Tax	503.21
SCHOOL: 69030	TV	40,973	LIBRARY	24.58	ALBERT PARKS/CEM	20.48	W Admin	5.03
JOHANNESBURG-LE	AV	73,800	MCCOA	40.07	COP-ISD GENERAL	10.46	Due	508.24
M.CODE:	SEV	73,800	MONT CO SHERIFF	40.97	COP-ISD SP ED	34.04	Intrst	
			MSU EXTENSION	10.24	COP-ISD EX SP ED	25.84	Total	
			ALBERT TWP OPER	26.75	F/A REAL,ALBERT FI	208.96		

PROP. ADDR: 5220 WILLOWAY DR  
T29N R1E SEC 14 LOTS # 18, 19 & 20 WILDWOOD SUB # 1

RABE MARY J  
9338 RAWSONVILLE RD  
BELLEVILLE MI 48111

001-565-000-021-00 ----- 001-565-000-021-00 NO: 03819



CLASS: 402	PRE/MBT %	0	COUNTY ROADS	2.73	ALBERT ROADS	1.32	Tax	33.49
SCHOOL: 69030	TV	2,730	LIBRARY	1.63	ALBERT PARKS/CEM	1.36	W Admin	0.33
JOHANNESBURG-LE	AV	3,000	MCCOA	2.67	COP-ISD GENERAL	0.69	Due	33.82
M.CODE:	SEV	3,000	MONT CO SHERIFF	2.73	COP-ISD SP ED	2.26	Intrst	
			MSU EXTENSION	0.68	COP-ISD EX SP ED	1.72	Total	
			ALBERT TWP OPER	1.78	F/A REAL,ALBERT FI	13.92		

PROP. ADDR:  
T29N R1E SEC 14 LOT # 21 WILDWOOD SUB # 1

RABE DALE  
9338 RAWSONVILLE RD  
BELLEVILLE MI 48111

ALBERT TOWNSHIP  
Real & Personal Property  
Spec. Population: Ad Valorem+Special Acts

Parcel # Valuations Tax Heading Amount Tax Heading Amount --- Totals ---  
001-565-000-022-00 ----- 001-565-000-022-00 NO: 03820



CLASS: 401	PRE/MBT %	100	COUNTY ROADS	10.99	ALBERT ROADS	5.33	Tax	135.01
SCHOOL: 69030	TV	10,999	LIBRARY	6.59	ALBERT PARKS/CEM	5.49	W Admin	1.35
JOHANNESBURG-LE	AV	17,700	MCCOA	10.75	COP-ISD GENERAL	2.80	Due	136.36
M.CODE: SEV		17,700	MONT CO SHERIFF	10.99	COP-ISD SP ED	9.13	Intrst	
			MSU EXTENSION	2.74	COP-ISD EX SP ED	6.93	Total	
			ALBERT TWP OPER	7.18	F/A REAL,ALBERT FI	56.09		

PROP. ADDR: 5280 WILLOWAY DR  
T29N R1E SEC 14 LOT # 22 WILDWOOD SUB # 1

PATSON JOHN A & MARILEE A  
PO BOX 802  
LEWISTON MI 49756

001-565-000-023-00 ----- 001-565-000-023-00 NO: 03821



CLASS: 401	PRE/MBT %	100	COUNTY ROADS	47.87	ALBERT ROADS	23.20	Tax	588.01
SCHOOL: 69030	TV	47,878	LIBRARY	28.72	ALBERT PARKS/CEM	23.93	W Admin	5.88
JOHANNESBURG-LE	AV	85,800	MCCOA	46.83	COP-ISD GENERAL	12.22	Due	593.89
M.CODE: SEV		85,800	MONT CO SHERIFF	47.87	COP-ISD SP ED	39.78	Intrst	
			MSU EXTENSION	11.96	COP-ISD EX SP ED	30.20	Total	
			ALBERT TWP OPER	31.26	F/A REAL,ALBERT FI	244.17		

PROP. ADDR: 5300 WILLOWAY DR  
T29N R1E SEC 14 LOT # 23 WILDWOOD SUB # 1

PATSON JOHN A & MARILEE A  
PO BOX 802  
LEWISTON MI 49756

001-565-000-024-00 ----- 001-565-000-024-00 NO: 03822



CLASS: 401	PRE/MBT %	0	COUNTY ROADS	72.43	ALBERT ROADS	35.10	Tax	889.64
SCHOOL: 69030	TV	72,434	LIBRARY	43.46	ALBERT PARKS/CEM	36.21	W Admin	8.89
JOHANNESBURG-LE	AV	86,800	MCCOA	70.85	COP-ISD GENERAL	18.49	Due	898.53
M.CODE: SEV		86,800	MONT CO SHERIFF	72.43	COP-ISD SP ED	60.18	Intrst	
			MSU EXTENSION	18.10	COP-ISD EX SP ED	45.69	Total	
			ALBERT TWP OPER	47.29	F/A REAL,ALBERT FI	369.41		

PROP. ADDR: 5320 WILLOWAY DR  
T29N R1E SEC 14 LOTS 24-25-26 WILDWOOD SUB

HANSEN IVAN FREDERICK  
20740 LONG LAKE RD  
HILLMAN MI 49746

001-565-000-027-00 ----- 001-565-000-027-00 NO: 03823



CLASS: 402	PRE/MBT %	0	COUNTY ROADS	2.45	ALBERT ROADS	1.19	Tax	30.14
SCHOOL: 69030	TV	2,459	LIBRARY	1.47	ALBERT PARKS/CEM	1.22	W Admin	0.30
JOHANNESBURG-LE	AV	3,000	MCCOA	2.40	COP-ISD GENERAL	0.62	Due	30.44
M.CODE: SEV		3,000	MONT CO SHERIFF	2.45	COP-ISD SP ED	2.04	Intrst	
			MSU EXTENSION	0.61	COP-ISD EX SP ED	1.55	Total	
			ALBERT TWP OPER	1.60	F/A REAL,ALBERT FI	12.54		

PROP. ADDR:  
T29N R1E SEC 14 LOT 27 WILDWOOD SUB # 1

KORONKA LINDA & FLYNN MICHAEL  
PO BOX 113  
LEWISTON MI 49756

ALBERT TOWNSHIP  
Real & Personal Property  
Spec. Population: Ad Valorem+Special Acts

Parcel # Valuations Tax Heading Amount Tax Heading Amount --- Totals ---  
001-565-000-028-00 ----- 001-565-000-028-00 NO: 03824



CLASS: 402	PRE/MBT %	0	COUNTY ROADS	2.45	ALBERT ROADS	1.19	Tax	30.14
SCHOOL: 69030	TV	2,459	LIBRARY	1.47	ALBERT PARKS/CEM	1.22	W Admin	0.30
JOHANNESBURG-LE	AV	3,000	MCCOA	2.40	COP-ISD GENERAL	0.62	Due	30.44
M.CODE: SEV		3,000	MONT CO SHERIFF	2.45	COP-ISD SP ED	2.04	Intrst	
			MSU EXTENSION	0.61	COP-ISD EX SP ED	1.55	Total	
			ALBERT TWP OPER	1.60	F/A REAL,ALBERT FI	12.54		

PROP. ADDR: T29N R1E SEC 14 LOT 28 WILDWOOD SUB # 1  
KORONKA LINDA & FLYNN MICHAEL  
PO BOX 113  
LEWISTON MI 49756


001-565-000-029-00 ----- 001-565-000-029-00 NO: 03825



CLASS: 401	PRE/MBT %	0	COUNTY ROADS	6.82	ALBERT ROADS	3.30	Tax	83.78
SCHOOL: 69030	TV	6,826	LIBRARY	4.09	ALBERT PARKS/CEM	3.41	W Admin	0.83
JOHANNESBURG-LE	AV	9,300	MCCOA	6.67	COP-ISD GENERAL	1.74	Due	84.61
M.CODE: SEV		9,300	MONT CO SHERIFF	6.82	COP-ISD SP ED	5.67	Intrst	
			MSU EXTENSION	1.70	COP-ISD EX SP ED	4.30	Total	
			ALBERT TWP OPER	4.45	F/A REAL,ALBERT FI	34.81		

PROP. ADDR: 5420 WILLOWAY DR  
T29N R1E SEC 14 LOT 29 WILDWOOD SUB # 1  
KORONKA LINDA & FLYNN MICHAEL  
PO BOX 113  
LEWISTON MI 49756

001-565-000-030-00 ----- 001-565-000-030-00 NO: 03826



CLASS: 402	PRE/MBT %	0	COUNTY ROADS	2.80	ALBERT ROADS	1.35	Tax	34.35
SCHOOL: 69030	TV	2,800	LIBRARY	1.68	ALBERT PARKS/CEM	1.40	W Admin	0.34
JOHANNESBURG-LE	AV	2,800	MCCOA	2.73	COP-ISD GENERAL	0.71	Due	34.69
M.CODE: SEV		2,800	MONT CO SHERIFF	2.80	COP-ISD SP ED	2.32	Intrst	
			MSU EXTENSION	0.70	COP-ISD EX SP ED	1.76	Total	
			ALBERT TWP OPER	1.82	F/A REAL,ALBERT FI	14.28		

PROP. ADDR: T29N R1E SEC 14 LOT 30 WILDWOOD SUB # 1  
BARKELL MICHAEL B  
624 SILVER LN  
BULLHEAD CITY AZ 86442

001-565-000-031-00 ----- 001-565-000-031-00 NO: 03827



CLASS: 402	PRE/MBT %	100	COUNTY ROADS	2.45	ALBERT ROADS	1.19	Tax	30.14
SCHOOL: 69030	TV	2,459	LIBRARY	1.47	ALBERT PARKS/CEM	1.22	W Admin	0.30
JOHANNESBURG-LE	AV	3,000	MCCOA	2.40	COP-ISD GENERAL	0.62	Due	30.44
M.CODE: SEV		3,000	MONT CO SHERIFF	2.45	COP-ISD SP ED	2.04	Intrst	
			MSU EXTENSION	0.61	COP-ISD EX SP ED	1.55	Total	
			ALBERT TWP OPER	1.60	F/A REAL,ALBERT FI	12.54		

PROP. ADDR: WILLOWAY DR  
T29N R1E SEC 14 LOT # 31 WILDWOOD SUB # 1  
BLAY THERESA M  
5490 WILLOWAY  
LEWISTON MI 49756

ALBERT TOWNSHIP  
Real & Personal Property  
Spec. Population: Ad Valorem+Special Acts

Parcel # Valuations Tax Heading Amount Tax Heading Amount --- Totals ---  
001-565-000-032-00 ----- 001-565-000-032-00 NO: 03828



CLASS	PRE/MBT %	Valuation	Tax Heading	Amount	Tax Heading	Amount		Totals
401	100	44,146	COUNTY ROADS	44.14	ALBERT ROADS	21.39	Tax	542.19
69030	TV	44,146	LIBRARY	26.48	ALBERT PARKS/CEM	22.07	W Admin	5.42
JOHANNESBURG-LE	AV	74,800	MCCOA	43.18	COP-ISD GENERAL	11.27	Due	547.61
M.CODE: LERET	SEV	74,800	MONT CO SHERIFF	44.14	COP-ISD SP ED	36.68	Intrst	
			MSU EXTENSION	11.03	COP-ISD EX SP ED	27.85	Total	
			ALBERT TWP OPER	28.82	F/A REAL,ALBERT FI	225.14		

PROP. ADDR: 5490 WILLOWAY DR BLAY THERESA M & EARL L  
T29N R1E SEC 14 LOT 32 WILDWOOD SUB # 1 5490 WILLOWAY DR  
LEWISTON MI 49756

001-565-000-033-00 ----- 001-565-000-033-00 NO: 03829



CLASS	PRE/MBT %	Valuation	Tax Heading	Amount	Tax Heading	Amount		Totals
402	0	3,000	COUNTY ROADS	3.00	ALBERT ROADS	1.45	Tax	36.82
69030	TV	3,000	LIBRARY	1.80	ALBERT PARKS/CEM	1.50	W Admin	0.36
JOHANNESBURG-LE	AV	3,000	MCCOA	2.93	COP-ISD GENERAL	0.76	Due	37.18
M.CODE: SEV	3,000		MONT CO SHERIFF	3.00	COP-ISD SP ED	2.49	Intrst	
			MSU EXTENSION	0.75	COP-ISD EX SP ED	1.89	Total	
			ALBERT TWP OPER	1.95	F/A REAL,ALBERT FI	15.30		

PROP. ADDR: WALTON SHANNAN M  
T29N R1E SEC 14 LOT # 33 WILDWOOD SUB # 2 2326 S DYE RD  
FLINT MI 48532

001-565-000-034-00 ----- 001-565-000-034-00 NO: 03830



CLASS	PRE/MBT %	Valuation	Tax Heading	Amount	Tax Heading	Amount		Totals
402	0	2,730	COUNTY ROADS	2.73	ALBERT ROADS	1.32	Tax	33.49
69030	TV	2,730	LIBRARY	1.63	ALBERT PARKS/CEM	1.36	W Admin	0.33
JOHANNESBURG-LE	AV	3,000	MCCOA	2.67	COP-ISD GENERAL	0.69	Due	33.82
M.CODE: SEV	3,000		MONT CO SHERIFF	2.73	COP-ISD SP ED	2.26	Intrst	
			MSU EXTENSION	0.68	COP-ISD EX SP ED	1.72	Total	
			ALBERT TWP OPER	1.78	F/A REAL,ALBERT FI	13.92		

PROP. ADDR: RAHN SCOTT  
T29N R1E SEC 14 LOT 34 WILDWOOD SUB # 2 5456 PINECREST  
LEWISTON MI 49756

001-565-000-035-00 ----- 001-565-000-035-00 NO: 03831



CLASS	PRE/MBT %	Valuation	Tax Heading	Amount	Tax Heading	Amount		Totals
401	100	43,131	COUNTY ROADS	43.13	ALBERT ROADS	20.90	Tax	529.73
69030	TV	43,131	LIBRARY	25.87	ALBERT PARKS/CEM	21.56	W Admin	5.29
JOHANNESBURG-LE	AV	75,000	MCCOA	42.19	COP-ISD GENERAL	11.01	Due	535.02
M.CODE: COREL	SEV	75,000	MONT CO SHERIFF	43.13	COP-ISD SP ED	35.83	Intrst	
			MSU EXTENSION	10.78	COP-ISD EX SP ED	27.21	Total	
			ALBERT TWP OPER	28.16	F/A REAL,ALBERT FI	219.96		

PROP. ADDR: GRIGSBY CHARLES A & RITA A  
T29N R1E SEC 14 LOT 35 WILDWOOD SUB 2 5456 PINECREST DR  
LEWISTON MI 49756

ALBERT TOWNSHIP  
Real & Personal Property  
Spec. Population: Ad Valorem+Special Acts

Parcel # Valuations Tax Heading Amount Tax Heading Amount --- Totals ---  
001-565-000-036-00 ----- 001-565-000-036-00 NO: 03832



CLASS: 401	PRE/MBT %	0	COUNTY ROADS	44.26	ALBERT ROADS	21.45	Tax	543.69
SCHOOL: 69030	TV	44,269	LIBRARY	26.56	ALBERT PARKS/CEM	22.13	W Admin	5.43
JOHANNESBURG-LE	AV	77,400	MCCOA	43.30	COP-ISD GENERAL	11.30	Due	549.12
M.CODE: SEV		77,400	MONT CO SHERIFF	44.26	COP-ISD SP ED	36.78	Intrst	
			MSU EXTENSION	11.06	COP-ISD EX SP ED	27.92	Total	
			ALBERT TWP OPER	28.90	F/A REAL,ALBERT FI	225.77		

PROP. ADDR: 5452 PINECREST DR  
T29N R1E SEC 14 LOT 36 WILDWOOD SUB # 2

WOOSLEY JANE M  
5452 PINECREST DR  
LEWISTON MI 49756

001-565-000-037-00 ----- 001-565-000-037-00 NO: 03833



CLASS: 401	PRE/MBT %	100	COUNTY ROADS	8.61	ALBERT ROADS	4.17	Tax	105.74
SCHOOL: 69030	TV	8,615	LIBRARY	5.16	ALBERT PARKS/CEM	4.30	W Admin	1.05
JOHANNESBURG-LE	AV	12,400	MCCOA	8.42	COP-ISD GENERAL	2.19	Due	106.79
M.CODE: SEV		12,400	MONT CO SHERIFF	8.61	COP-ISD SP ED	7.15	Intrst	
			MSU EXTENSION	2.15	COP-ISD EX SP ED	5.43	Total	
			ALBERT TWP OPER	5.62	F/A REAL,ALBERT FI	43.93		

PROP. ADDR:  
T29N R1E SEC 14 LOT # 37 WILDWOOD SUB # 2

WOOSLEY JANE M  
5452 PINECREST DR  
LEWISTON MI 49756

001-565-000-038-00 ----- 001-565-000-038-00 NO: 03834



CLASS: 402	PRE/MBT %	100	COUNTY ROADS	2.73	ALBERT ROADS	1.32	Tax	33.49
SCHOOL: 69030	TV	2,730	LIBRARY	1.63	ALBERT PARKS/CEM	1.36	W Admin	0.33
JOHANNESBURG-LE	AV	3,000	MCCOA	2.67	COP-ISD GENERAL	0.69	Due	33.82
M.CODE: COREL	SEV	3,000	MONT CO SHERIFF	2.73	COP-ISD SP ED	2.26	Intrst	
			MSU EXTENSION	0.68	COP-ISD EX SP ED	1.72	Total	
			ALBERT TWP OPER	1.78	F/A REAL,ALBERT FI	13.92		

PROP. ADDR:  
T29N R1E SEC 14 LOT # 38 WILDWOOD SUB # 2

MCKINLEY MATTHEW C  
5436 PINECREST DR  
LEWISTON MI 49756

001-565-000-040-01 ----- 001-565-000-040-01 NO: 03835



CLASS: 401	PRE/MBT %	100	COUNTY ROADS	102.16	ALBERT ROADS	49.50	Tax	1,254.82
SCHOOL: 69030	TV	102,165	LIBRARY	61.29	ALBERT PARKS/CEM	51.08	W Admin	12.54
JOHANNESBURG-LE	AV	109,100	MCCOA	99.93	COP-ISD GENERAL	26.08	Due	1,267.36
M.CODE: COREL	SEV	109,100	MONT CO SHERIFF	102.16	COP-ISD SP ED	84.88	Intrst	
			MSU EXTENSION	25.54	COP-ISD EX SP ED	64.45	Total	
			ALBERT TWP OPER	66.71	F/A REAL,ALBERT FI	521.04		

PROP. ADDR: 5436 PINECREST DR  
T29N R1E SEC 14 LOTS 39 & 40 IN WILDWOOD SUB #2

MCKINLEY MATTHEW C  
5436 PINECREST DR  
LEWISTON MI 49756



ALBERT TOWNSHIP  
Real & Personal Property  
Spec. Population: Ad Valorem+Special Acts

Parcel # Valuations Tax Heading Amount Tax Heading Amount --- Totals ---  
001-565-000-041-00 ----- 001-565-000-041-00 NO: 03836



CLASS: 402	PRE/MBT %	100	COUNTY ROADS	2.73	ALBERT ROADS	1.32	Tax	33.49
SCHOOL: 69030	TV	2,730	LIBRARY	1.63	ALBERT PARKS/CEM	1.36	W Admin	0.33
JOHANNESBURG-LE AV		3,000	MCCOA	2.67	COP-ISD GENERAL	0.69	Due	33.82
M.CODE: COREL	SEV	3,000	MONT CO SHERIFF	2.73	COP-ISD SP ED	2.26	Intrst	
			MSU EXTENSION	0.68	COP-ISD EX SP ED	1.72	Total	
			ALBERT TWP OPER	1.78	F/A REAL,ALBERT FI	13.92		

PROP. ADDR: MCKINLEY MATTHEW C  
T29N R1E SEC 14 LOT # 41 WILDWOOD SUB # 2 5436 PINECREST DR  
LEWISTON MI 49756

001-565-000-042-00 ----- 001-565-000-042-00 NO: 03837



CLASS: 402	PRE/MBT %	100	COUNTY ROADS	2.73	ALBERT ROADS	1.32	Tax	33.49
SCHOOL: 69030	TV	2,730	LIBRARY	1.63	ALBERT PARKS/CEM	1.36	W Admin	0.33
JOHANNESBURG-LE AV		3,000	MCCOA	2.67	COP-ISD GENERAL	0.69	Due	33.82
M.CODE: COREL	SEV	3,000	MONT CO SHERIFF	2.73	COP-ISD SP ED	2.26	Intrst	
			MSU EXTENSION	0.68	COP-ISD EX SP ED	1.72	Total	
			ALBERT TWP OPER	1.78	F/A REAL,ALBERT FI	13.92		

PROP. ADDR: PINECREST DR MCKINLEY MATTHEW C  
T29N R1E SEC 14 LOT 42 WILDWOOD SUB # 2 5436 PINECREST DR  
LEWISTON MI 49756

001-565-000-043-00 ----- 001-565-000-043-00 NO: 03838



CLASS: 402	PRE/MBT %	100	COUNTY ROADS	2.65	ALBERT ROADS	1.28	Tax	32.53
SCHOOL: 69030	TV	2,652	LIBRARY	1.59	ALBERT PARKS/CEM	1.32	W Admin	0.32
JOHANNESBURG-LE AV		3,000	MCCOA	2.59	COP-ISD GENERAL	0.67	Due	32.85
M.CODE: LERET	SEV	3,000	MONT CO SHERIFF	2.65	COP-ISD SP ED	2.20	Intrst	
			MSU EXTENSION	0.66	COP-ISD EX SP ED	1.67	Total	
			ALBERT TWP OPER	1.73	F/A REAL,ALBERT FI	13.52		

PROP. ADDR: 5420 PINECREST DR-VA NESKY ROBERT L & MARY JEANNE  
T29N R1E SEC 14 LOT 43 WILDWOOD SUB # 2 5420 PINECREST DRIVE  
LEWISTON MI 49756

001-565-000-044-00 ----- 001-565-000-044-00 NO: 03839



CLASS: 401	PRE/MBT %	100	COUNTY ROADS	42.62	ALBERT ROADS	20.65	Tax	523.51
SCHOOL: 69030	TV	42,627	LIBRARY	25.57	ALBERT PARKS/CEM	21.31	W Admin	5.23
JOHANNESBURG-LE AV		71,500	MCCOA	41.69	COP-ISD GENERAL	10.88	Due	528.74
M.CODE: LERET	SEV	71,500	MONT CO SHERIFF	42.62	COP-ISD SP ED	35.41	Intrst	
			MSU EXTENSION	10.65	COP-ISD EX SP ED	26.89	Total	
			ALBERT TWP OPER	27.83	F/A REAL,ALBERT FI	217.39		

PROP. ADDR: 5420 PINECREST DR NESKY ROBERT L & MARY JEANNE  
T29N R1E SEC 14 LOT 44 WILDWOOD SUB # 2 5420 PINECREST DR  
LEWISTON MI 49756

ALBERT TOWNSHIP  
Real & Personal Property  
Spec. Population: Ad Valorem+Special Acts

Parcel # Valuations Tax Heading Amount Tax Heading Amount --- Totals ---  
001-565-000-045-00 ----- 001-565-000-045-00 NO: 03840



CLASS	PRE/MBT %	Valuations	Tax Heading	Amount	Tax Heading	Amount		Totals
402	100		COUNTY ROADS	2.65	ALBERT ROADS	1.28	Tax	32.53
SCHOOL: 69030	TV	2,652	LIBRARY	1.59	ALBERT PARKS/CEM	1.32	W Admin	0.32
JOHANNESBURG-LE	AV	3,000	MCCOA	2.59	COP-ISD GENERAL	0.67	Due	32.85
M.CODE: LERET	SEV	3,000	MONT CO SHERIFF	2.65	COP-ISD SP ED	2.20	Intrst	
			MSU EXTENSION	0.66	COP-ISD EX SP ED	1.67	Total	
			ALBERT TWP OPER	1.73	F/A REAL,ALBERT FI	13.52		

PROP. ADDR: 5420 PINECREST DR-VA  
T29N R1E SEC 14 LOT 45 WILDWOOD SUB # 2

NESKY ROBERT & MARY JEANNE  
5420 PINECREST DRIVE  
LEWISTON MI 49756

001-565-000-046-00 ----- 001-565-000-046-00 NO: 03841



CLASS	PRE/MBT %	Valuations	Tax Heading	Amount	Tax Heading	Amount		Totals
401	100		COUNTY ROADS	41.21	ALBERT ROADS	19.97	Tax	506.17
SCHOOL: 69030	TV	41,212	LIBRARY	24.72	ALBERT PARKS/CEM	20.60	W Admin	5.06
JOHANNESBURG-LE	AV	64,100	MCCOA	40.31	COP-ISD GENERAL	10.52	Due	511.23
M.CODE:	SEV	64,100	MONT CO SHERIFF	41.21	COP-ISD SP ED	34.24	Intrst	
			MSU EXTENSION	10.30	COP-ISD EX SP ED	26.00	Total	
			ALBERT TWP OPER	26.91	F/A REAL,ALBERT FI	210.18		

PROP. ADDR: 5418 PINECREST DR  
T29N R1E SEC 14 LOT 46 WILDWOOD SUB #2

WYATT DEAN & MARIA H/W  
5418 PINECREST DRIVE  
LEWISTON MI 49756

001-565-000-047-00 ----- 001-565-000-047-00 NO: 03842



CLASS	PRE/MBT %	Valuations	Tax Heading	Amount	Tax Heading	Amount		Totals
402	100		COUNTY ROADS	2.73	ALBERT ROADS	1.32	Tax	33.49
SCHOOL: 69030	TV	2,730	LIBRARY	1.63	ALBERT PARKS/CEM	1.36	W Admin	0.33
JOHANNESBURG-LE	AV	3,000	MCCOA	2.67	COP-ISD GENERAL	0.69	Due	33.82
M.CODE:	SEV	3,000	MONT CO SHERIFF	2.73	COP-ISD SP ED	2.26	Intrst	
			MSU EXTENSION	0.68	COP-ISD EX SP ED	1.72	Total	
			ALBERT TWP OPER	1.78	F/A REAL,ALBERT FI	13.92		

PROP. ADDR:  
T29N R1E SEC 14 LOT # 47 WILDWOOD SUB # 2

WYATT DEAN & MARIA H/W  
5418 PINCREST  
LEWISTON MI 49756

ALBERT TOWNSHIP  
Real & Personal Property  
Spec. Population: Ad Valorem+Special Acts

Parcel # Valuations Tax Heading Amount Tax Heading Amount --- Totals ---  
001-565-000-048-02 ----- 001-565-000-048-02 NO: 03843



CLASS	PRE/MBT %	Valuations	Tax Heading	Amount	Tax Heading	Amount		Totals
401		100	COUNTY ROADS	84.23	ALBERT ROADS	40.81	Tax	1,034.54
SCHOOL: 69030	TV	84,231	LIBRARY	50.53	ALBERT PARKS/CEM	42.11	W Admin	10.34
JOHANNESBURG-LE	AV	101,400	MCCOA	82.39	COP-ISD GENERAL	21.50	Due	1,044.88
M.CODE: SEV		101,400	MONT CO SHERIFF	84.23	COP-ISD SP ED	69.98	Intrst	
			MSU EXTENSION	21.05	COP-ISD EX SP ED	53.14	Total	
			ALBERT TWP OPER	55.00	F/A REAL,ALBERT FI	429.57		

PROP. ADDR: 5400 PINECREST DR CARNEGIE SCOTT & CONNIE H/W  
MAP NUM: NEW 2019 1310 JUNEWAY TERRACE  
T29N R1E SEC 14 LOTS 48 & 49 WILDWOOD SUB # 2 AND ALSO LOT 125 ROUND LAKE IL 60073  
WILDWOOD SUB #4

001-565-000-050-00 ----- 001-565-000-050-00 NO: 03844



CLASS	PRE/MBT %	Valuations	Tax Heading	Amount	Tax Heading	Amount		Totals
401		100	COUNTY ROADS	62.48	ALBERT ROADS	30.28	Tax	767.46
SCHOOL: 69030	TV	62,486	LIBRARY	37.49	ALBERT PARKS/CEM	31.24	W Admin	7.67
JOHANNESBURG-LE	AV	110,900	MCCOA	61.12	COP-ISD GENERAL	15.95	Due	775.13
M.CODE: SEV		110,900	MONT CO SHERIFF	62.48	COP-ISD SP ED	51.91	Intrst	
			MSU EXTENSION	15.62	COP-ISD EX SP ED	39.42	Total	
			ALBERT TWP OPER	40.80	F/A REAL,ALBERT FI	318.67		

PROP. ADDR: 5399 PINECREST DR LICHT LINDA  
T29N R1E SEC 14 LOTS 50 & 126 WILDWOOD SUB # 2 PO BOX 794  
LEWISTON MI 49756

001-565-000-051-00 ----- 001-565-000-051-00 NO: 03845



CLASS	PRE/MBT %	Valuations	Tax Heading	Amount	Tax Heading	Amount		Totals
402		0	COUNTY ROADS	2.57	ALBERT ROADS	1.24	Tax	31.56
SCHOOL: 69030	TV	2,575	LIBRARY	1.54	ALBERT PARKS/CEM	1.28	W Admin	0.31
JOHANNESBURG-LE	AV	3,000	MCCOA	2.51	COP-ISD GENERAL	0.65	Due	31.87
M.CODE: SEV		3,000	MONT CO SHERIFF	2.57	COP-ISD SP ED	2.13	Intrst	
			MSU EXTENSION	0.64	COP-ISD EX SP ED	1.62	Total	
			ALBERT TWP OPER	1.68	F/A REAL,ALBERT FI	13.13		

PROP. ADDR: HARING LEO J & DIANE L/E  
T29N R1E SEC 14 LOT # 51 WILDWOOD SUB # 2 3447 N M-52  
OWOSSO MI 48867

ALBERT TOWNSHIP  
Real & Personal Property  
Spec. Population: Ad Valorem+Special Acts

Parcel # Valuations Tax Heading Amount Tax Heading Amount --- Totals ---  
001-565-000-052-00 ----- 001-565-000-052-00 NO: 03846



CLASS	PRE/MBT %	Valuations	Tax Heading	Amount	Tax Heading	Amount		Totals
402	0		COUNTY ROADS	2.73	ALBERT ROADS	1.32	Tax	33.49
SCHOOL: 69030	TV	2,730	LIBRARY	1.63	ALBERT PARKS/CEM	1.36	W Admin	0.33
JOHANNESBURG-LE	AV	3,000	MCCOA	2.67	COP-ISD GENERAL	0.69	Due	33.82
M.CODE: SEV	3,000		MONT CO SHERIFF	2.73	COP-ISD SP ED	2.26	Intrst	
			MSU EXTENSION	0.68	COP-ISD EX SP ED	1.72	Total	
			ALBERT TWP OPER	1.78	F/A REAL,ALBERT FI	13.92		

PROP. ADDR: POLLARD MATTHEW  
T29N R1E SEC 14 LOT 52 WILDWOOD SUB # 2 25722 BRUMAR ST  
NEW BALTIMORE MI 48051

001-565-000-053-00 ----- 001-565-000-053-00 NO: 03847



CLASS	PRE/MBT %	Valuations	Tax Heading	Amount	Tax Heading	Amount		Totals
401	100		COUNTY ROADS	36.04	ALBERT ROADS	17.46	Tax	442.71
SCHOOL: 69030	TV	36,049	LIBRARY	21.62	ALBERT PARKS/CEM	18.02	W Admin	4.42
JOHANNESBURG-LE	AV	68,900	MCCOA	35.26	COP-ISD GENERAL	9.20	Due	447.13
M.CODE: COREL	SEV	68,900	MONT CO SHERIFF	36.04	COP-ISD SP ED	29.95	Intrst	
			MSU EXTENSION	9.01	COP-ISD EX SP ED	22.74	Total	
			ALBERT TWP OPER	23.53	F/A REAL,ALBERT FI	183.84		

PROP. ADDR: 5417 PINECREST DR CARSON EDWARD JR  
T29N R1E SEC 14 LOT 53 WILDWOOD SUB # 2 5417 PINECREST DR  
LEWISTON MI 49756

001-565-000-054-00 ----- 001-565-000-054-00 NO: 03848



CLASS	PRE/MBT %	Valuations	Tax Heading	Amount	Tax Heading	Amount		Totals
401	100		COUNTY ROADS	46.80	ALBERT ROADS	22.68	Tax	574.86
SCHOOL: 69030	TV	46,806	LIBRARY	28.08	ALBERT PARKS/CEM	23.40	W Admin	5.74
JOHANNESBURG-LE	AV	62,400	MCCOA	45.78	COP-ISD GENERAL	11.94	Due	580.60
M.CODE: CAPIT	SEV	62,400	MONT CO SHERIFF	46.80	COP-ISD SP ED	38.89	Intrst	
			MSU EXTENSION	11.70	COP-ISD EX SP ED	29.52	Total	
			ALBERT TWP OPER	30.56	F/A REAL,ALBERT FI	238.71		

PROP. ADDR: 5421 PINECREST DR GILLIAM TAMMY  
T29N R1E SEC 14 LOT # 54 WILDWOOD SUB # 2 5421 PINCREST DR  
LEWISTON MI 49756

001-565-000-055-00 ----- 001-565-000-055-00 NO: 03849



CLASS	PRE/MBT %	Valuations	Tax Heading	Amount	Tax Heading	Amount		Totals
402	0		COUNTY ROADS	2.73	ALBERT ROADS	1.32	Tax	33.49
SCHOOL: 69030	TV	2,730	LIBRARY	1.63	ALBERT PARKS/CEM	1.36	W Admin	0.33
JOHANNESBURG-LE	AV	3,000	MCCOA	2.67	COP-ISD GENERAL	0.69	Due	33.82
M.CODE: SEV	3,000		MONT CO SHERIFF	2.73	COP-ISD SP ED	2.26	Intrst	
			MSU EXTENSION	0.68	COP-ISD EX SP ED	1.72	Total	
			ALBERT TWP OPER	1.78	F/A REAL,ALBERT FI	13.92		

PROP. ADDR: CISIO SUZANNE MARIE  
T29N R1E SEC 14 LOT # 55 WILDWOOD SUB # 2 366 JUDD RD  
MILAN MI 48160

ALBERT TOWNSHIP  
Real & Personal Property  
Spec. Population: Ad Valorem+Special Acts

Parcel # Valuations Tax Heading Amount Tax Heading Amount --- Totals ---  
001-565-000-057-01 ----- 001-565-000-057-01 NO: 03850



CLASS	PRE/MBT %	Valuations	Tax Heading	Amount	Tax Heading	Amount		Totals
401		100	COUNTY ROADS	0.00	ALBERT ROADS	0.00	Tax	0.00
SCHOOL: 69030	TV	55,174	LIBRARY	0.00	ALBERT PARKS/CEM	0.00	W Admin	0.00
JOHANNESBURG-LE	AV	101,800	MCCOA	0.00	COP-ISD GENERAL	0.00	Due	0.00
M.CODE: SEV		101,800	MONT CO SHERIFF	0.00	COP-ISD SP ED	0.00	Intrst	
			MSU EXTENSION	0.00	COP-ISD EX SP ED	0.00	Total	
			ALBERT TWP OPER	0.00	F/A REAL,ALBERT FI	0.00		

PROP. ADDR: 5429 PINECREST DR RISSMANN PATRICIA A  
MAP NUM: 23BOR-V13 5429 PINECREST DR  
T29N R1E SEC 14 LOT 56 & 57 WILDWOOD SUBD 2 (2008 COMB W/ LEWISTON MI 49756  
565-056-02 & 565-057-00)

001-565-000-058-00 ----- 001-565-000-058-00 NO: 03851



CLASS	PRE/MBT %	Valuations	Tax Heading	Amount	Tax Heading	Amount		Totals
401		100	COUNTY ROADS	34.65	ALBERT ROADS	16.79	Tax	425.63
SCHOOL: 69030	TV	34,657	LIBRARY	20.79	ALBERT PARKS/CEM	17.32	W Admin	4.25
JOHANNESBURG-LE	AV	58,600	MCCOA	33.90	COP-ISD GENERAL	8.84	Due	429.88
M.CODE: SEV		58,600	MONT CO SHERIFF	34.65	COP-ISD SP ED	28.79	Intrst	
			MSU EXTENSION	8.66	COP-ISD EX SP ED	21.86	Total	
			ALBERT TWP OPER	22.63	F/A REAL,ALBERT FI	176.75		

PROP. ADDR: 5431 PINECREST DR KNASIAK KARL R L/E  
T29N R1E SEC 14 LOT # 58 WILDWOOD SUB # 2 PO BOX 234  
LEWISTON MI 49756

001-565-000-059-00 ----- 001-565-000-059-00 NO: 03852



CLASS	PRE/MBT %	Valuations	Tax Heading	Amount	Tax Heading	Amount		Totals
402		0	COUNTY ROADS	2.64	ALBERT ROADS	1.28	Tax	32.41
SCHOOL: 69030	TV	2,643	LIBRARY	1.58	ALBERT PARKS/CEM	1.32	W Admin	0.32
JOHANNESBURG-LE	AV	3,000	MCCOA	2.58	COP-ISD GENERAL	0.67	Due	32.73
M.CODE: SEV		3,000	MONT CO SHERIFF	2.64	COP-ISD SP ED	2.19	Intrst	
			MSU EXTENSION	0.66	COP-ISD EX SP ED	1.66	Total	
			ALBERT TWP OPER	1.72	F/A REAL,ALBERT FI	13.47		

PROP. ADDR: MCCABE DENNIS W & MARIE P  
T29N R1E SEC 14 LOT # 59 WILDWOOD SUB # 2 89 TASHMOO  
EAST CHINA MI 48054

ALBERT TOWNSHIP  
Real & Personal Property  
Spec. Population: Ad Valorem+Special Acts

Parcel # Valuations Tax Heading Amount Tax Heading Amount --- Totals ---  
001-565-000-060-00 ----- 001-565-000-060-00 NO: 03853



CLASS	PRE/MBT %	Valuations	Tax Heading	Amount	Tax Heading	Amount		Totals
401	0		COUNTY ROADS	34.15	ALBERT ROADS	16.54	Tax	419.42
SCHOOL: 69030	TV	34,151	LIBRARY	20.49	ALBERT PARKS/CEM	17.07	W Admin	4.19
JOHANNESBURG-LE AV	AV	58,400	MCCOA	33.40	COP-ISD GENERAL	8.71	Due	423.61
M.CODE: SEV	SEV	58,400	MONT CO SHERIFF	34.15	COP-ISD SP ED	28.37	Intrst	
			MSU EXTENSION	8.53	COP-ISD EX SP ED	21.54	Total	
			ALBERT TWP OPER	22.30	F/A REAL,ALBERT FI	174.17		

PROP. ADDR: 5439 PINECREST DR  
T29N R1E SEC 14 LOT # 60 WILDWOOD SUB # 2

MCCABE DENNIS W & MARIE P  
89 TASHMOO  
EAST CHINA MI 48054

001-565-000-061-00 ----- 001-565-000-061-00 NO: 03854



CLASS	PRE/MBT %	Valuations	Tax Heading	Amount	Tax Heading	Amount		Totals
402	100		COUNTY ROADS	2.57	ALBERT ROADS	1.24	Tax	31.56
SCHOOL: 69030	TV	2,575	LIBRARY	1.54	ALBERT PARKS/CEM	1.28	W Admin	0.31
JOHANNESBURG-LE AV	AV	3,000	MCCOA	2.51	COP-ISD GENERAL	0.65	Due	31.87
M.CODE: COREL	SEV	3,000	MONT CO SHERIFF	2.57	COP-ISD SP ED	2.13	Intrst	
			MSU EXTENSION	0.64	COP-ISD EX SP ED	1.62	Total	
			ALBERT TWP OPER	1.68	F/A REAL,ALBERT FI	13.13		

PROP. ADDR: PINECREST DR  
T29N R1E SEC 14 LOT # 61 WILDWOOD SUB # 2

ANDERSON ROBERT L & BEVERLY R  
5447 PINECREST DR  
LEWISTON MI 49756

001-565-000-062-00 ----- 001-565-000-062-00 NO: 03855



CLASS	PRE/MBT %	Valuations	Tax Heading	Amount	Tax Heading	Amount		Totals
401	100		COUNTY ROADS	51.60	ALBERT ROADS	25.00	Tax	633.82
SCHOOL: 69030	TV	51,607	LIBRARY	30.96	ALBERT PARKS/CEM	25.80	W Admin	6.33
JOHANNESBURG-LE AV	AV	90,800	MCCOA	50.48	COP-ISD GENERAL	13.17	Due	640.15
M.CODE: COREL	SEV	90,800	MONT CO SHERIFF	51.60	COP-ISD SP ED	42.88	Intrst	
			MSU EXTENSION	12.90	COP-ISD EX SP ED	32.55	Total	
			ALBERT TWP OPER	33.69	F/A REAL,ALBERT FI	263.19		

PROP. ADDR: 5447 PINECREST DR  
T29N R1E SEC 14 LOT 62 WILDWOOD SUB # 2

ANDERSON ROBERT L & BEVERLY R  
5447 PINECREST DR  
LEWISTON MI 49756

001-565-000-063-00 ----- 001-565-000-063-00 NO: 03856



CLASS	PRE/MBT %	Valuations	Tax Heading	Amount	Tax Heading	Amount		Totals
402	100		COUNTY ROADS	2.57	ALBERT ROADS	1.24	Tax	31.56
SCHOOL: 69030	TV	2,575	LIBRARY	1.54	ALBERT PARKS/CEM	1.28	W Admin	0.31
JOHANNESBURG-LE AV	AV	3,000	MCCOA	2.51	COP-ISD GENERAL	0.65	Due	31.87
M.CODE: COREL	SEV	3,000	MONT CO SHERIFF	2.57	COP-ISD SP ED	2.13	Intrst	
			MSU EXTENSION	0.64	COP-ISD EX SP ED	1.62	Total	
			ALBERT TWP OPER	1.68	F/A REAL,ALBERT FI	13.13		

PROP. ADDR: PINECREST DR  
T29N R1E SEC 14 LOT 63 WILDWOOD SUB # 2

ANDERSON ROBERT L & BEVERLY R  
5447 PINECREST DR  
LEWISTON MI 49756

ALBERT TOWNSHIP  
Real & Personal Property  
Spec. Population: Ad Valorem+Special Acts

Parcel # Valuations Tax Heading Amount Tax Heading Amount --- Totals ---  
001-565-000-064-01 ----- 001-565-000-064-01 NO: 03857



CLASS	PRE/MBT %	Valuations	Tax Heading	Amount	Tax Heading	Amount		Totals
401	100	100	COUNTY ROADS	44.39	ALBERT ROADS	21.51	Tax	545.23
69030	TV	44,396	LIBRARY	26.63	ALBERT PARKS/CEM	22.19	W Admin	5.45
LE	AV	77,000	MCCOA	43.42	COP-ISD GENERAL	11.33	Due	550.68
LERET	SEV	77,000	MONT CO SHERIFF	44.39	COP-ISD SP ED	36.88	Intrst	
			MSU EXTENSION	11.09	COP-ISD EX SP ED	28.00	Total	
			ALBERT TWP OPER	28.99	F/A REAL,ALBERT FI	226.41		

PROP. ADDR: 5451 PINECREST DR NICKERT KARL F  
T29N R1E SEC 14 LOT 64 & N 1/2 OF LOT 65 WILDWOOD SUB # 2 5451 PINECREST DR  
LEWISTON MI 49756


001-565-000-066-01 ----- 001-565-000-066-01 NO: 03858



CLASS	PRE/MBT %	Valuations	Tax Heading	Amount	Tax Heading	Amount		Totals
401	100	100	COUNTY ROADS	48.00	ALBERT ROADS	23.26	Tax	589.61
69030	TV	48,008	LIBRARY	28.80	ALBERT PARKS/CEM	24.00	W Admin	5.89
LE	AV	70,900	MCCOA	46.96	COP-ISD GENERAL	12.25	Due	595.50
COREL	SEV	70,900	MONT CO SHERIFF	48.00	COP-ISD SP ED	39.88	Intrst	
			MSU EXTENSION	12.00	COP-ISD EX SP ED	30.28	Total	
			ALBERT TWP OPER	31.34	F/A REAL,ALBERT FI	244.84		

PROP. ADDR: 5457 PINECREST DR LEONARD CATHERINE K  
T29N R1E SEC 14 LOT 66 & S 1/2 OF LOT 65 WILDWOOD SUB # 2 5457 PINECREST DR  
LEWISTON MI 49756

001-565-000-067-02 ----- 001-565-000-067-02 NO: 03859



CLASS	PRE/MBT %	Valuations	Tax Heading	Amount	Tax Heading	Amount		Totals
402	100	100	COUNTY ROADS	3.72	ALBERT ROADS	1.80	Tax	45.69
69030	TV	3,722	LIBRARY	2.23	ALBERT PARKS/CEM	1.86	W Admin	0.45
LE	AV	4,300	MCCOA	3.64	COP-ISD GENERAL	0.95	Due	46.14
SEV	SEV	4,300	MONT CO SHERIFF	3.72	COP-ISD SP ED	3.09	Intrst	
			MSU EXTENSION	0.93	COP-ISD EX SP ED	2.34	Total	
			ALBERT TWP OPER	2.43	F/A REAL,ALBERT FI	18.98		

PROP. ADDR: BOWLING KELLI  
T29N R1E SEC 14 LOT 67 WILDWOOD SUB #3 5290 PINE CREST DRIVE  
LEWISTON MI 49756

ALBERT TOWNSHIP  
Real & Personal Property  
Spec. Population: Ad Valorem+Special Acts

Parcel # Valuations Tax Heading Amount Tax Heading Amount --- Totals ---  
001-565-000-068-00 ----- 001-565-000-068-00 NO: 03860



CLASS	PRE/MBT %	Valuations	Tax Heading	Amount	Tax Heading	Amount		Totals
401		100	COUNTY ROADS	61.95	ALBERT ROADS	30.02	Tax	760.88
SCHOOL: 69030	TV	61,950	LIBRARY	37.17	ALBERT PARKS/CEM	30.97	W Admin	7.60
JOHANNESBURG-LE	AV	66,400	MCCOA	60.59	COP-ISD GENERAL	15.81	Due	768.48
M.CODE:	SEV	66,400	MONT CO SHERIFF	61.95	COP-ISD SP ED	51.47	Intrst	
			MSU EXTENSION	15.48	COP-ISD EX SP ED	39.08	Total	
			ALBERT TWP OPER	40.45	F/A REAL,ALBERT FI	315.94		

PROP. ADDR: 5260 PINECREST DR  
T29N R1E SEC 14 LOT 68 WILDWOOD SUB #3

SADLER RONALD W &  
SADLER BRIAN L JT  
5260 PINECREST DR  
LEWISTON MI 49756

001-565-000-069-01 ----- 001-565-000-069-01 NO: 03861



CLASS	PRE/MBT %	Valuations	Tax Heading	Amount	Tax Heading	Amount		Totals
401		100	COUNTY ROADS	62.10	ALBERT ROADS	30.09	Tax	762.79
SCHOOL: 69030	TV	62,107	LIBRARY	37.26	ALBERT PARKS/CEM	31.05	W Admin	7.62
JOHANNESBURG-LE	AV	108,700	MCCOA	60.75	COP-ISD GENERAL	15.85	Due	770.41
M.CODE:	SEV	108,700	MONT CO SHERIFF	62.10	COP-ISD SP ED	51.60	Intrst	
			MSU EXTENSION	15.52	COP-ISD EX SP ED	39.18	Total	
			ALBERT TWP OPER	40.55	F/A REAL,ALBERT FI	316.74		

PROP. ADDR: 4940 PINECREST DR  
T29N R1E SEC 14 LOTS 69 & 70 WILDWOOD SUB #3

HUNT MARY A  
4940 PINECREST DR  
LEWISTON MI 49756

001-565-000-071-00 ----- 001-565-000-071-00 NO: 03862



CLASS	PRE/MBT %	Valuations	Tax Heading	Amount	Tax Heading	Amount		Totals
402		0	COUNTY ROADS	1.47	ALBERT ROADS	0.71	Tax	18.00
SCHOOL: 69030	TV	1,470	LIBRARY	0.88	ALBERT PARKS/CEM	0.73	W Admin	0.18
JOHANNESBURG-LE	AV	3,100	MCCOA	1.43	COP-ISD GENERAL	0.37	Due	18.18
M.CODE:	SEV	3,100	MONT CO SHERIFF	1.47	COP-ISD SP ED	1.22	Intrst	
			MSU EXTENSION	0.36	COP-ISD EX SP ED	0.92	Total	
			ALBERT TWP OPER	0.95	F/A REAL,ALBERT FI	7.49		

PROP. ADDR:  
T29N R1E SEC 14 LOT 71 WILDWOOD SUB #3

LARSON MICHAEL JOHN & CATHY L/E  
6890 WILLIS RD  
YPSILANTI MI 48197



ALBERT TOWNSHIP  
Real & Personal Property  
Spec. Population: Ad Valorem+Special Acts

Parcel # Valuations Tax Heading Amount Tax Heading Amount --- Totals ---  
001-565-000-072-00 ----- 001-565-000-072-00 NO: 03863



CLASS: 402	PRE/MBT %	0	COUNTY ROADS	2.83	ALBERT ROADS	1.37	Tax	34.76
SCHOOL: 69030	TV	2,835	LIBRARY	1.70	ALBERT PARKS/CEM	1.41	W Admin	0.34
JOHANNESBURG-LE	AV	3,100	MCCOA	2.77	COP-ISD GENERAL	0.72	Due	35.10
M.CODE:	SEV	3,100	MONT CO SHERIFF	2.83	COP-ISD SP ED	2.35	Intrst	
			MSU EXTENSION	0.70	COP-ISD EX SP ED	1.78	Total	
			ALBERT TWP OPER	1.85	F/A REAL,ALBERT FI	14.45		

PROP. ADDR: CRESTWOOD CT  
T29N R1E SEC 14 LOT 72 WILDWOOD SUB #3

LARSON MICHAEL JOHN & CATHY L/E  
6890 WILLIS RD  
YPSILANTI MI 48197

001-565-000-073-00 ----- 001-565-000-073-00 NO: 03864



CLASS: 402	PRE/MBT %	0	COUNTY ROADS	1.58	ALBERT ROADS	0.76	Tax	19.37
SCHOOL: 69030	TV	1,581	LIBRARY	0.94	ALBERT PARKS/CEM	0.79	W Admin	0.19
JOHANNESBURG-LE	AV	3,200	MCCOA	1.54	COP-ISD GENERAL	0.40	Due	19.56
M.CODE:	SEV	3,200	MONT CO SHERIFF	1.58	COP-ISD SP ED	1.31	Intrst	
			MSU EXTENSION	0.39	COP-ISD EX SP ED	0.99	Total	
			ALBERT TWP OPER	1.03	F/A REAL,ALBERT FI	8.06		

PROP. ADDR:  
T29N R1E SEC 14 LOT 73 WILDWOOD SUB #3

LARSON J A & LARSON M  
1021 WILD GINGER TRAIL  
HASLETT MI 48840

001-565-000-074-00 ----- 001-565-000-074-00 NO: 03865



CLASS: 402	PRE/MBT %	0	COUNTY ROADS	1.50	ALBERT ROADS	0.72	Tax	18.45
SCHOOL: 69030	TV	1,506	LIBRARY	0.90	ALBERT PARKS/CEM	0.75	W Admin	0.18
JOHANNESBURG-LE	AV	3,600	MCCOA	1.47	COP-ISD GENERAL	0.38	Due	18.63
M.CODE:	SEV	3,600	MONT CO SHERIFF	1.50	COP-ISD SP ED	1.25	Intrst	
			MSU EXTENSION	0.37	COP-ISD EX SP ED	0.95	Total	
			ALBERT TWP OPER	0.98	F/A REAL,ALBERT FI	7.68		

PROP. ADDR:  
T29N R1E SEC 14 LOT 74 WILDWOOD SUB #3

LARSON DANIEL C L/E  
1107 HUBER DR  
MONROE MI 48162

001-565-000-075-00 ----- 001-565-000-075-00 NO: 03866



CLASS: 402	PRE/MBT %	0	COUNTY ROADS	2.39	ALBERT ROADS	1.15	Tax	29.31
SCHOOL: 69030	TV	2,391	LIBRARY	1.43	ALBERT PARKS/CEM	1.19	W Admin	0.29
JOHANNESBURG-LE	AV	3,900	MCCOA	2.33	COP-ISD GENERAL	0.61	Due	29.60
M.CODE:	SEV	3,900	MONT CO SHERIFF	2.39	COP-ISD SP ED	1.98	Intrst	
			MSU EXTENSION	0.59	COP-ISD EX SP ED	1.50	Total	
			ALBERT TWP OPER	1.56	F/A REAL,ALBERT FI	12.19		

PROP. ADDR:  
T29N R1E SEC 14 LOT 75 WILDWOOD SUB #3

LARSON DANIEL C L/E  
1107 HUBER DR  
MONROE MI 48162

ALBERT TOWNSHIP  
Real & Personal Property  
Spec. Population: Ad Valorem+Special Acts

Parcel # Valuations Tax Heading Amount Tax Heading Amount --- Totals ---  
001-565-000-076-00 ----- 001-565-000-076-00 NO: 03867



CLASS: 401	PRE/MBT %	100	COUNTY ROADS	0.00	ALBERT ROADS	0.00	Tax	0.00
SCHOOL: 69030	TV	65,000	LIBRARY	0.00	ALBERT PARKS/CEM	0.00	W Admin	0.00
JOHANNESBURG-LE	AV	65,000	MCCOA	0.00	COP-ISD GENERAL	0.00	Due	0.00
M.CODE: COREL	SEV	65,000	MONT CO SHERIFF	0.00	COP-ISD SP ED	0.00	Intrst	
			MSU EXTENSION	0.00	COP-ISD EX SP ED	0.00	Total	
			ALBERT TWP OPER	0.00	F/A REAL,ALBERT FI	0.00		

PROP. ADDR: 4100 CRESTWOOD CT  
T29N R1E SEC 14 LOT 76 WILDWOOD SUB #3

WHITLOCK CHARLES F & MARY J H/W  
4100 CRESTWOOD CT  
LEWISTON MI 49756

001-565-000-077-00 ----- 001-565-000-077-00 NO: 03868



CLASS: 401	PRE/MBT %	100	COUNTY ROADS	48.27	ALBERT ROADS	23.39	Tax	592.85
SCHOOL: 69030	TV	48,270	LIBRARY	28.96	ALBERT PARKS/CEM	24.13	W Admin	5.92
JOHANNESBURG-LE	AV	63,900	MCCOA	47.21	COP-ISD GENERAL	12.32	Due	598.77
M.CODE:	SEV	63,900	MONT CO SHERIFF	48.27	COP-ISD SP ED	40.10	Intrst	
			MSU EXTENSION	12.06	COP-ISD EX SP ED	30.45	Total	
			ALBERT TWP OPER	31.52	F/A REAL,ALBERT FI	246.17		

PROP. ADDR: 5051 PINECREST DR  
T29N R1E SEC 14 LOT 77 WILDWOOD SUB #3

WHITE JOSEPH L  
5051 PINECREST DR  
LEWISTON MI 49756

001-565-000-078-01 ----- 001-565-000-078-01 NO: 03869



CLASS: 401	PRE/MBT %	100	COUNTY ROADS	54.76	ALBERT ROADS	26.54	Tax	672.67
SCHOOL: 69030	TV	54,769	LIBRARY	32.86	ALBERT PARKS/CEM	27.38	W Admin	6.72
JOHANNESBURG-LE	AV	89,000	MCCOA	53.57	COP-ISD GENERAL	13.98	Due	679.39
M.CODE:	SEV	89,000	MONT CO SHERIFF	54.76	COP-ISD SP ED	45.50	Intrst	
			MSU EXTENSION	13.69	COP-ISD EX SP ED	34.55	Total	
			ALBERT TWP OPER	35.76	F/A REAL,ALBERT FI	279.32		

PROP. ADDR: 5095 PINECREST DR  
T29N R1E SEC 14 LOTS 78 & 79 WILDWOOD SUBD #3 (2005 COMB W/  
078-00 & 079-00)

HAGGADONE LEONARD D & BEVERLY  
5095 PINECREST DR  
LEWISTON MI 4865449756

001-565-000-080-00 ----- 001-565-000-080-00 NO: 03870



CLASS: 401	PRE/MBT %	100	COUNTY ROADS	67.62	ALBERT ROADS	32.76	Tax	830.53
SCHOOL: 69030	TV	67,620	LIBRARY	40.57	ALBERT PARKS/CEM	33.81	W Admin	8.30
JOHANNESBURG-LE	AV	72,300	MCCOA	66.14	COP-ISD GENERAL	17.26	Due	838.83
M.CODE:	SEV	72,300	MONT CO SHERIFF	67.62	COP-ISD SP ED	56.18	Intrst	
			MSU EXTENSION	16.90	COP-ISD EX SP ED	42.66	Total	
			ALBERT TWP OPER	44.15	F/A REAL,ALBERT FI	344.86		

PROP. ADDR: 5189 PINECREST DR  
T29N R1E SEC 14 LOT 80 WILDWOOD SUB #3

ROHR MICHELLE  
5189 PINECREST DR  
LEWISTON MI 49756

ALBERT TOWNSHIP  
Real & Personal Property  
Spec. Population: Ad Valorem+Special Acts

Parcel # Valuations Tax Heading Amount Tax Heading Amount --- Totals ---  
001-565-000-081-00 ----- 001-565-000-081-00 NO: 03871



CLASS: 401	PRE/MBT %	100	COUNTY ROADS	37.12	ALBERT ROADS	17.99	Tax	455.95
SCHOOL: 69030	TV	37,125	LIBRARY	22.27	ALBERT PARKS/CEM	18.56	W Admin	4.55
JOHANNESBURG-LE	AV	61,800	MCCOA	36.31	COP-ISD GENERAL	9.47	Due	460.50
M.CODE:	SEV	61,800	MONT CO SHERIFF	37.12	COP-ISD SP ED	30.84	Intrst	
			MSU EXTENSION	9.28	COP-ISD EX SP ED	23.42	Total	
			ALBERT TWP OPER	24.24	F/A REAL,ALBERT FI	189.33		

PROP. ADDR: 5181 PINECREST DR SIMPSON GLEN D & LINDA M  
T29N R1E SEC 14 LOTS 81 & 82 WILDWOOD SUB # 3 5181 PINECREST DR  
LEWISTON MI 49756

001-565-000-083-00 ----- 001-565-000-083-00 NO: 03872



CLASS: 401	PRE/MBT %	100	COUNTY ROADS	55.78	ALBERT ROADS	27.03	Tax	685.13
SCHOOL: 69030	TV	55,783	LIBRARY	33.46	ALBERT PARKS/CEM	27.89	W Admin	6.85
JOHANNESBURG-LE	AV	93,300	MCCOA	54.56	COP-ISD GENERAL	14.24	Due	691.98
M.CODE:	SEV	93,300	MONT CO SHERIFF	55.78	COP-ISD SP ED	46.35	Intrst	
			MSU EXTENSION	13.94	COP-ISD EX SP ED	35.19	Total	
			ALBERT TWP OPER	36.42	F/A REAL,ALBERT FI	284.49		

PROP. ADDR: 5125 PINECREST DR SETHER TERRY W & MARILYN H/W  
T29N R1E SEC 14 LOTS 83 & 84 WILDWOOD SUB 5125 PINECREST DR  
LEWISTON MI 49756

001-565-000-085-00 ----- 001-565-000-085-00 NO: 03873



CLASS: 402	PRE/MBT %	100	COUNTY ROADS	8.08	ALBERT ROADS	3.91	Tax	99.25
SCHOOL: 69030	TV	8,085	LIBRARY	4.85	ALBERT PARKS/CEM	4.04	W Admin	0.99
JOHANNESBURG-LE	AV	8,900	MCCOA	7.90	COP-ISD GENERAL	2.06	Due	100.24
M.CODE:	SEV	8,900	MONT CO SHERIFF	8.08	COP-ISD SP ED	6.71	Intrst	
			MSU EXTENSION	2.02	COP-ISD EX SP ED	5.10	Total	
			ALBERT TWP OPER	5.27	F/A REAL,ALBERT FI	41.23		

PROP. ADDR: SETHER TERRY W & MARILYN H/W  
T29N R1E SEC 14 LOTS 85, 86, & 87 WILDWOOD # 3 5125 PINECREST DR  
LEWISTON MI 49756

001-565-000-088-00 ----- 001-565-000-088-00 NO: 03874



CLASS: 402	PRE/MBT %	0	COUNTY ROADS	2.64	ALBERT ROADS	1.28	Tax	32.41
SCHOOL: 69030	TV	2,643	LIBRARY	1.58	ALBERT PARKS/CEM	1.32	W Admin	0.32
JOHANNESBURG-LE	AV	3,000	MCCOA	2.58	COP-ISD GENERAL	0.67	Due	32.73
M.CODE:	SEV	3,000	MONT CO SHERIFF	2.64	COP-ISD SP ED	2.19	Intrst	
			MSU EXTENSION	0.66	COP-ISD EX SP ED	1.66	Total	
			ALBERT TWP OPER	1.72	F/A REAL,ALBERT FI	13.47		

PROP. ADDR: SHUMAKER KEITH A & SUSAN L/E  
T29N R1E SEC 14 LOT 88 WILDWOOD SUB #3 4065 COUNTY ROAD 491  
LEWISTON MI 49756

ALBERT TOWNSHIP  
Real & Personal Property  
Spec. Population: Ad Valorem+Special Acts

Parcel # Valuations Tax Heading Amount Tax Heading Amount --- Totals ---  
001-565-000-089-00 ----- 001-565-000-089-00 NO: 03875



CLASS: 402	PRE/MBT %	0	COUNTY ROADS	2.73	ALBERT ROADS	1.32	Tax	33.49
SCHOOL: 69030	TV	2,730	LIBRARY	1.63	ALBERT PARKS/CEM	1.36	W Admin	0.33
JOHANNESBURG-LE	AV	3,000	MCCOA	2.67	COP-ISD GENERAL	0.69	Due	33.82
M.CODE:	SEV	3,000	MONT CO SHERIFF	2.73	COP-ISD SP ED	2.26	Intrst	
			MSU EXTENSION	0.68	COP-ISD EX SP ED	1.72	Total	
			ALBERT TWP OPER	1.78	F/A REAL,ALBERT FI	13.92		

PROP. ADDR: THIEL CHARLES L & NANCY H/W  
T29N R1E SEC 14 LOT 89 WILDWOOD SUB #3 9 STRATFORD PLACE  
GROSSE POINTE MI 48230

001-565-000-090-00 ----- 001-565-000-090-00 NO: 03876



CLASS: 402	PRE/MBT %	0	COUNTY ROADS	2.73	ALBERT ROADS	1.32	Tax	33.49
SCHOOL: 69030	TV	2,730	LIBRARY	1.63	ALBERT PARKS/CEM	1.36	W Admin	0.33
JOHANNESBURG-LE	AV	3,000	MCCOA	2.67	COP-ISD GENERAL	0.69	Due	33.82
M.CODE:	SEV	3,000	MONT CO SHERIFF	2.73	COP-ISD SP ED	2.26	Intrst	
			MSU EXTENSION	0.68	COP-ISD EX SP ED	1.72	Total	
			ALBERT TWP OPER	1.78	F/A REAL,ALBERT FI	13.92		

PROP. ADDR: THIEL CHARLES L & NANCY H/W  
T29N R1E SEC 14 LOT 90 WILDWOOD SUB #3 9 STRATFORD PLACE  
GROSSE POINTE MI 48230

001-565-000-091-00 ----- 001-565-000-091-00 NO: 03877



CLASS: 401	PRE/MBT %	0	COUNTY ROADS	49.20	ALBERT ROADS	23.84	Tax	604.34
SCHOOL: 69030	TV	49,204	LIBRARY	29.52	ALBERT PARKS/CEM	24.60	W Admin	6.04
JOHANNESBURG-LE	AV	82,900	MCCOA	48.13	COP-ISD GENERAL	12.56	Due	610.38
M.CODE:	SEV	82,900	MONT CO SHERIFF	49.20	COP-ISD SP ED	40.88	Intrst	
			MSU EXTENSION	12.30	COP-ISD EX SP ED	31.04	Total	
			ALBERT TWP OPER	32.13	F/A REAL,ALBERT FI	250.94		

PROP. ADDR: 5090 PINECREST DR THIEL CHARLES L & NANCY H/W  
T29N R1E SEC 14 LOT 91 & 92 WILDWOOD SUB #3 9 STRATFORD PLACE  
GROSSE POINTE MI 48230

001-565-000-093-00 ----- 001-565-000-093-00 NO: 03878



CLASS: 401	PRE/MBT %	100	COUNTY ROADS	38.96	ALBERT ROADS	18.88	Tax	478.57
SCHOOL: 69030	TV	38,968	LIBRARY	23.38	ALBERT PARKS/CEM	19.48	W Admin	4.78
JOHANNESBURG-LE	AV	59,700	MCCOA	38.11	COP-ISD GENERAL	9.94	Due	483.35
M.CODE:	SEV	59,700	MONT CO SHERIFF	38.96	COP-ISD SP ED	32.37	Intrst	
			MSU EXTENSION	9.74	COP-ISD EX SP ED	24.58	Total	
			ALBERT TWP OPER	25.44	F/A REAL,ALBERT FI	198.73		

PROP. ADDR: 5120 PINECREST DR SUCHOCKI DAWN M  
T29N R1E SEC 14 LOTS 93,94,95 & 96 WILDWOOD SUB #3 5120 PINECREST  
LEWISTON MI 49756

ALBERT TOWNSHIP  
Real & Personal Property  
Spec. Population: Ad Valorem+Special Acts

Parcel # Valuations Tax Heading Amount Tax Heading Amount --- Totals ---  
001-565-000-097-00 ----- 001-565-000-097-00 NO: 03879



CLASS	PRE/MBT %	Valuations	Tax Heading	Amount	Tax Heading	Amount		Totals
401	100		COUNTY ROADS	44.81	ALBERT ROADS	21.71	Tax	550.44
SCHOOL: 69030	TV	44,819	LIBRARY	26.89	ALBERT PARKS/CEM	22.40	W Admin	5.50
JOHANNESBURG-LE	AV	82,300	MCCOA	43.84	COP-ISD GENERAL	11.44	Due	555.94
M.CODE: CAPIT	SEV	82,300	MONT CO SHERIFF	44.81	COP-ISD SP ED	37.24	Intrst	
			MSU EXTENSION	11.20	COP-ISD EX SP ED	28.27	Total	
			ALBERT TWP OPER	29.26	F/A REAL,ALBERT FI	228.57		

PROP. ADDR: 5190 PINECREST DR  
T29N R1E SEC 14 LOT 97 WILDWOOD SUB # 3

HAWORTH DIANE M  
5190 PINECREST DR  
LEWISTON MI 49756

001-565-000-098-00 ----- 001-565-000-098-00 NO: 03880



CLASS	PRE/MBT %	Valuations	Tax Heading	Amount	Tax Heading	Amount		Totals
402	0		COUNTY ROADS	2.73	ALBERT ROADS	1.32	Tax	33.49
SCHOOL: 69030	TV	2,730	LIBRARY	1.63	ALBERT PARKS/CEM	1.36	W Admin	0.33
JOHANNESBURG-LE	AV	3,000	MCCOA	2.67	COP-ISD GENERAL	0.69	Due	33.82
M.CODE: CAPIT	SEV	3,000	MONT CO SHERIFF	2.73	COP-ISD SP ED	2.26	Intrst	
			MSU EXTENSION	0.68	COP-ISD EX SP ED	1.72	Total	
			ALBERT TWP OPER	1.78	F/A REAL,ALBERT FI	13.92		

PROP. ADDR:  
T29N R1E SEC 14 LOT 98 WILDWOOD SUB #3

HAWORTH DIANE  
5190 PINECREST  
LEWISTON MI 49756

001-565-000-099-00 ----- 001-565-000-099-00 NO: 03881



CLASS	PRE/MBT %	Valuations	Tax Heading	Amount	Tax Heading	Amount		Totals
401	100		COUNTY ROADS	42.61	ALBERT ROADS	20.64	Tax	523.33
SCHOOL: 69030	TV	42,611	LIBRARY	25.56	ALBERT PARKS/CEM	21.30	W Admin	5.23
JOHANNESBURG-LE	AV	84,600	MCCOA	41.68	COP-ISD GENERAL	10.87	Due	528.56
M.CODE: CAPIT	SEV	84,600	MONT CO SHERIFF	42.61	COP-ISD SP ED	35.40	Intrst	
			MSU EXTENSION	10.65	COP-ISD EX SP ED	26.88	Total	
			ALBERT TWP OPER	27.82	F/A REAL,ALBERT FI	217.31		

PROP. ADDR: 5210 PINECREST DR  
T29N R1E SEC 14 LOTS 99 & 100 WILDWOOD SUB #3

STUMPMIER AARON  
5210 PINECREST DR  
LEWISTON MI 49756

ALBERT TOWNSHIP  
Real & Personal Property  
Spec. Population: Ad Valorem+Special Acts

Parcel # Valuations Tax Heading Amount Tax Heading Amount --- Totals ---  
001-565-000-101-02 ----- 001-565-000-101-02 NO: 03882



CLASS	PRE/MBT %	Valuations	Tax Heading	Amount	Tax Heading	Amount		Totals
401	100	100	COUNTY ROADS	43.16	ALBERT ROADS	20.91	Tax	530.11
69030	TV	43,162	LIBRARY	25.89	ALBERT PARKS/CEM	21.58	W Admin	5.30
LE	AV	72,500	MCCOA	42.22	COP-ISD GENERAL	11.01	Due	535.41
LERET	SEV	72,500	MONT CO SHERIFF	43.16	COP-ISD SP ED	35.86	Intrst	
			MSU EXTENSION	10.79	COP-ISD EX SP ED	27.23	Total	
			ALBERT TWP OPER	28.18	F/A REAL,ALBERT FI	220.12		

PROP. ADDR: 5255 PINECREST DR ESTES ELISHA & SCHLECHT JOANN &  
T29N R1E SEC 14 LOT 101 WILDWOOD SUB #3 & 102 WILDWOOD SUBD #4 SCHLECHT HEATH JT  
5255 PINECREST DR  
LEWISTON MI 49756

001-565-000-103-00 ----- 001-565-000-103-00 NO: 03883



CLASS	PRE/MBT %	Valuations	Tax Heading	Amount	Tax Heading	Amount		Totals
402	100	100	COUNTY ROADS	5.31	ALBERT ROADS	2.57	Tax	65.23
69030	TV	5,316	LIBRARY	3.18	ALBERT PARKS/CEM	2.65	W Admin	0.65
LE	AV	5,900	MCCOA	5.20	COP-ISD GENERAL	1.35	Due	65.88
SEV	SEV	5,900	MONT CO SHERIFF	5.31	COP-ISD SP ED	4.41	Intrst	
			MSU EXTENSION	1.32	COP-ISD EX SP ED	3.35	Total	
			ALBERT TWP OPER	3.47	F/A REAL,ALBERT FI	27.11		

PROP. ADDR: PINECREST DR SMITH FLOYDEAN A  
T29N R1E SEC 14 LOTS 103 & 104 WILDWOOD SUB P O BOX 351  
LEWISTON MI 49756

001-565-000-105-00 ----- 001-565-000-105-00 NO: 03884



CLASS	PRE/MBT %	Valuations	Tax Heading	Amount	Tax Heading	Amount		Totals
401	100	100	COUNTY ROADS	67.16	ALBERT ROADS	32.54	Tax	824.95
69030	TV	67,167	LIBRARY	40.30	ALBERT PARKS/CEM	33.58	W Admin	8.24
LE	AV	112,300	MCCOA	65.70	COP-ISD GENERAL	17.14	Due	833.19
SEV	SEV	112,300	MONT CO SHERIFF	67.16	COP-ISD SP ED	55.80	Intrst	
			MSU EXTENSION	16.79	COP-ISD EX SP ED	42.37	Total	
			ALBERT TWP OPER	43.86	F/A REAL,ALBERT FI	342.55		

PROP. ADDR: 5295 PINECREST DR SMITH GREGORY N & FLOYDEAN A  
T29N R1E SEC 14 LOTS 105, 106 & 107 WILDWOOD SUB #4 PO BOX 351  
LEWISTON MI 49756

ALBERT TOWNSHIP  
Real & Personal Property  
Spec. Population: Ad Valorem+Special Acts

Parcel # Valuations Tax Heading Amount Tax Heading Amount --- Totals ---  
001-565-000-108-00 ----- 001-565-000-108-00 NO: 03885



CLASS: 401	PRE/MBT %	100	COUNTY ROADS	86.63	ALBERT ROADS	41.98	Tax	1,064.07
SCHOOL: 69030	TV	86,637	LIBRARY	51.98	ALBERT PARKS/CEM	43.31	W Admin	10.64
JOHANNESBURG-LE	AV	124,800	MCCOA	84.74	COP-ISD GENERAL	22.11	Due	1,074.71
M.CODE: SEV		124,800	MONT CO SHERIFF	86.63	COP-ISD SP ED	71.98	Intrst	
			MSU EXTENSION	21.65	COP-ISD EX SP ED	54.65	Total	
			ALBERT TWP OPER	56.57	F/A REAL,ALBERT FI	441.84		

PROP. ADDR: 5315 PINECREST DR  
T29N R1E SEC 14 LOTS 108, 109, 110 & 111 WILDWOOD SUB # 4

WEISGERBER JOHN W & ELISA M  
5315 PINECREST DR  
LEWISTON MI 49756

001-565-000-112-01 ----- 001-565-000-112-01 NO: 03886



CLASS: 401	PRE/MBT %	100	COUNTY ROADS	46.54	ALBERT ROADS	22.55	Tax	571.67
SCHOOL: 69030	TV	46,548	LIBRARY	27.92	ALBERT PARKS/CEM	23.27	W Admin	5.71
JOHANNESBURG-LE	AV	69,600	MCCOA	45.53	COP-ISD GENERAL	11.88	Due	577.38
M.CODE: CAPIT	SEV	69,600	MONT CO SHERIFF	46.54	COP-ISD SP ED	38.67	Intrst	
			MSU EXTENSION	11.63	COP-ISD EX SP ED	29.36	Total	
			ALBERT TWP OPER	30.39	F/A REAL,ALBERT FI	237.39		

PROP. ADDR: 5334 PINECREST DR  
T29N R1E SEC 14 LOT 112 & 113 WILDWOOD # 4

MASTEJ SHEILA & PAUL J JR.  
5334 PINE CREST DR  
LEWISTON MI 49756

001-565-000-114-00 ----- 001-565-000-114-00 NO: 03887



CLASS: 402	PRE/MBT %	100	COUNTY ROADS	4.06	ALBERT ROADS	1.96	Tax	49.86
SCHOOL: 69030	TV	4,065	LIBRARY	2.43	ALBERT PARKS/CEM	2.03	W Admin	0.49
JOHANNESBURG-LE	AV	4,600	MCCOA	3.97	COP-ISD GENERAL	1.03	Due	50.35
M.CODE: SEV		4,600	MONT CO SHERIFF	4.06	COP-ISD SP ED	3.37	Intrst	
			MSU EXTENSION	1.01	COP-ISD EX SP ED	2.56	Total	
			ALBERT TWP OPER	2.65	F/A REAL,ALBERT FI	20.73		

PROP. ADDR:  
T29N R1E SEC 14 LOT 114 WILDWOOD SUB #4

ERLANDSON HEIDI LYNN  
226 W JEFFERSON  
BEVERLY HILLS FL 34465

001-565-000-115-00 ----- 001-565-000-115-00 NO: 03888



CLASS: 401	PRE/MBT %	100	COUNTY ROADS	44.14	ALBERT ROADS	21.39	Tax	542.19
SCHOOL: 69030	TV	44,146	LIBRARY	26.48	ALBERT PARKS/CEM	22.07	W Admin	5.42
JOHANNESBURG-LE	AV	78,700	MCCOA	43.18	COP-ISD GENERAL	11.27	Due	547.61
M.CODE: COREL	SEV	78,700	MONT CO SHERIFF	44.14	COP-ISD SP ED	36.68	Intrst	
			MSU EXTENSION	11.03	COP-ISD EX SP ED	27.85	Total	
			ALBERT TWP OPER	28.82	F/A REAL,ALBERT FI	225.14		

PROP. ADDR: 5260 EDWARD CT  
T29N R1E SEC 14 LOT 115 WILDWOOD SUB #4

EWING DANIEL T  
5260 EDWARD COURT  
LEWISTON MI 49756

ALBERT TOWNSHIP  
Real & Personal Property  
Spec. Population: Ad Valorem+Special Acts

Parcel # Valuations Tax Heading Amount Tax Heading Amount --- Totals ---  
001-565-000-116-00 ----- 001-565-000-116-00 NO: 03889



CLASS: 402	PRE/MBT %	0	COUNTY ROADS	1.89	ALBERT ROADS	0.91	Tax	23.17
SCHOOL: 69030	TV	1,890	LIBRARY	1.13	ALBERT PARKS/CEM	0.94	W Admin	0.23
JOHANNESBURG-LE	AV	2,100	MCCOA	1.84	COP-ISD GENERAL	0.48	Due	23.40
M.CODE: SEV		2,100	MONT CO SHERIFF	1.89	COP-ISD SP ED	1.57	Intrst	
			MSU EXTENSION	0.47	COP-ISD EX SP ED	1.19	Total	
			ALBERT TWP OPER	1.23	F/A REAL,ALBERT FI	9.63		

PROP. ADDR: ERLANDSON HEIDI LYNN  
T29N R1E SEC 14 LOT 116 WILDWOOD SUB #4 226 W JEFFERSON  
BEVERLY HILLS FL 34465

001-565-000-117-00 ----- 001-565-000-117-00 NO: 03890



CLASS: 402	PRE/MBT %	100	COUNTY ROADS	4.72	ALBERT ROADS	2.28	Tax	57.98
SCHOOL: 69030	TV	4,725	LIBRARY	2.83	ALBERT PARKS/CEM	2.36	W Admin	0.57
JOHANNESBURG-LE	AV	5,300	MCCOA	4.62	COP-ISD GENERAL	1.20	Due	58.55
M.CODE: CAPIT	SEV	5,300	MONT CO SHERIFF	4.72	COP-ISD SP ED	3.92	Intrst	
			MSU EXTENSION	1.18	COP-ISD EX SP ED	2.98	Total	
			ALBERT TWP OPER	3.08	F/A REAL,ALBERT FI	24.09		

PROP. ADDR: MATHEWSON MCGWIRE  
T29N R1E SEC 14 LOT 117 WILDWOOD SUB #4 5350 PINECREST  
LEWISTON MI 49756

001-565-000-118-00 ----- 001-565-000-118-00 NO: 03891



CLASS: 401	PRE/MBT %	100	COUNTY ROADS	74.44	ALBERT ROADS	36.07	Tax	914.34
SCHOOL: 69030	TV	74,445	LIBRARY	44.66	ALBERT PARKS/CEM	37.22	W Admin	9.14
JOHANNESBURG-LE	AV	78,500	MCCOA	72.82	COP-ISD GENERAL	19.00	Due	923.48
M.CODE: CAPIT	SEV	78,500	MONT CO SHERIFF	74.44	COP-ISD SP ED	61.85	Intrst	
			MSU EXTENSION	18.61	COP-ISD EX SP ED	46.96	Total	
			ALBERT TWP OPER	48.61	F/A REAL,ALBERT FI	379.66		

PROP. ADDR: MATHEWSON MCGWIRE  
T29N R1E SEC 14 LOTS 118 & 119 WILDWOOD SUB # 4 5350 PINECREST  
LEWISTON MI 49756

001-565-000-120-00 ----- 001-565-000-120-00 NO: 03892



CLASS: 401	PRE/MBT %	100	COUNTY ROADS	50.40	ALBERT ROADS	24.42	Tax	619.03
SCHOOL: 69030	TV	50,400	LIBRARY	30.24	ALBERT PARKS/CEM	25.20	W Admin	6.19
JOHANNESBURG-LE	AV	53,900	MCCOA	49.30	COP-ISD GENERAL	12.86	Due	625.22
M.CODE: COREL	SEV	53,900	MONT CO SHERIFF	50.40	COP-ISD SP ED	41.87	Intrst	
			MSU EXTENSION	12.60	COP-ISD EX SP ED	31.79	Total	
			ALBERT TWP OPER	32.91	F/A REAL,ALBERT FI	257.04		

PROP. ADDR: BERNHEARDT HEATHER L  
T29N R1E SEC 14 LOT 120 WILDWOOD SUB # 4 5420 MARION CT  
LEWISTON MI 49756



ALBERT TOWNSHIP  
Real & Personal Property  
Spec. Population: Ad Valorem+Special Acts

Parcel # Valuations Tax Heading Amount Tax Heading Amount --- Totals ---  
001-565-000-121-00 ----- 001-565-000-121-00 NO: 03893



CLASS: 401	PRE/MBT %	0	COUNTY ROADS	45.93	ALBERT ROADS	22.25	Tax	564.12
SCHOOL: 69030	TV	45,933	LIBRARY	27.55	ALBERT PARKS/CEM	22.96	W Admin	5.64
JOHANNESBURG-LE	AV	75,200	MCCOA	44.93	COP-ISD GENERAL	11.72	Due	569.76
M.CODE:	SEV	75,200	MONT CO SHERIFF	45.93	COP-ISD SP ED	38.16	Intrst	
			MSU EXTENSION	11.48	COP-ISD EX SP ED	28.97	Total	
			ALBERT TWP OPER	29.99	F/A REAL,ALBERT FI	234.25		

PROP. ADDR: 5440 MARION CT  
T29N R1E SEC 14 LOT 121 WILDWOOD SUB # 4

THIEDA STEVE & MARIANNE  
70123 HILLSIDE CT  
ROMEO MI 48065

001-565-000-122-00 ----- 001-565-000-122-00 NO: 03894



CLASS: 402	PRE/MBT %	0	COUNTY ROADS	1.63	ALBERT ROADS	0.79	Tax	19.98
SCHOOL: 69030	TV	1,632	LIBRARY	0.97	ALBERT PARKS/CEM	0.81	W Admin	0.19
JOHANNESBURG-LE	AV	2,800	MCCOA	1.59	COP-ISD GENERAL	0.41	Due	20.17
M.CODE:	SEV	2,800	MONT CO SHERIFF	1.63	COP-ISD SP ED	1.35	Intrst	
			MSU EXTENSION	0.40	COP-ISD EX SP ED	1.02	Total	
			ALBERT TWP OPER	1.06	F/A REAL,ALBERT FI	8.32		

PROP. ADDR:  
T29N R1E SEC 14 LOT # 122 WILDWOOD SUB #4

THIEDA STEVEN C & MARIANNE E LIV TR  
70123 HILLSIDE CT  
ROMEO MI 48065

001-565-000-123-00 ----- 001-565-000-123-00 NO: 03895



CLASS: 402	PRE/MBT %	0	COUNTY ROADS	2.48	ALBERT ROADS	1.20	Tax	30.51
SCHOOL: 69030	TV	2,489	LIBRARY	1.49	ALBERT PARKS/CEM	1.24	W Admin	0.30
JOHANNESBURG-LE	AV	4,600	MCCOA	2.43	COP-ISD GENERAL	0.63	Due	30.81
M.CODE:	SEV	4,600	MONT CO SHERIFF	2.48	COP-ISD SP ED	2.06	Intrst	
			MSU EXTENSION	0.62	COP-ISD EX SP ED	1.57	Total	
			ALBERT TWP OPER	1.62	F/A REAL,ALBERT FI	12.69		

PROP. ADDR:  
T29N R1E SEC 14 LOT # 123 WILDWOOD SUB # 4

DIMAGGIO SHERRY L ET AL  
63297 INDIAN HILLS  
WASHINGTON MI 48095

001-565-000-124-00 ----- 001-565-000-124-00 NO: 03896



CLASS: 402	PRE/MBT %	0	COUNTY ROADS	3.42	ALBERT ROADS	1.65	Tax	42.00
SCHOOL: 69030	TV	3,424	LIBRARY	2.05	ALBERT PARKS/CEM	1.71	W Admin	0.42
JOHANNESBURG-LE	AV	5,700	MCCOA	3.34	COP-ISD GENERAL	0.87	Due	42.42
M.CODE:	SEV	5,700	MONT CO SHERIFF	3.42	COP-ISD SP ED	2.84	Intrst	
			MSU EXTENSION	0.85	COP-ISD EX SP ED	2.16	Total	
			ALBERT TWP OPER	2.23	F/A REAL,ALBERT FI	17.46		

PROP. ADDR:  
T29N R1E SEC 14 LOT # 124 WILDWOOD SUB # 4

HOLLISTER GORDON D & BONNIE H/W  
18548 S G DRIVE  
MARSHALL MI 49068

ALBERT TOWNSHIP  
Real & Personal Property  
Spec. Population: Ad Valorem+Special Acts

Parcel # Valuations Tax Heading Amount Tax Heading Amount --- Totals ---  
001-565-000-128-00 ----- 001-565-000-128-00 NO: 03897



CLASS: 402	PRE/MBT %	0	COUNTY ROADS	5.88	ALBERT ROADS	2.84	Tax	72.17
SCHOOL: 69030	TV	5,880	LIBRARY	3.52	ALBERT PARKS/CEM	2.94	W Admin	0.72
JOHANNESBURG-LE	AV	6,400	MCCOA	5.75	COP-ISD GENERAL	1.50	Due	72.89
M.CODE: SEV		6,400	MONT CO SHERIFF	5.88	COP-ISD SP ED	4.88	Intrst	
			MSU EXTENSION	1.47	COP-ISD EX SP ED	3.70	Total	
			ALBERT TWP OPER	3.83	F/A REAL,ALBERT FI	29.98		

PROP. ADDR: DONALDSON THOMAS & DONNA  
T29N R1E SEC 14 LOTS 127 & 128 WILDWOOD SUBD #4 1999 SPLIT 4175 MIDLAND RD E  
FROM 001-565-000-127-00 WATERFORD MI 48329

001-565-000-129-00 ----- 001-565-000-129-00 NO: 03898



CLASS: 401	PRE/MBT %	100	COUNTY ROADS	40.95	ALBERT ROADS	19.84	Tax	503.01
SCHOOL: 69030	TV	40,958	LIBRARY	24.57	ALBERT PARKS/CEM	20.47	W Admin	5.03
JOHANNESBURG-LE	AV	68,700	MCCOA	40.06	COP-ISD GENERAL	10.45	Due	508.04
M.CODE: SEV		68,700	MONT CO SHERIFF	40.95	COP-ISD SP ED	34.03	Intrst	
			MSU EXTENSION	10.23	COP-ISD EX SP ED	25.84	Total	
			ALBERT TWP OPER	26.74	F/A REAL,ALBERT FI	208.88		

PROP. ADDR: DAWSON WILLIAM H TRUST  
T29N R1E SEC 14 LOTS 129 & 130 WILDWOOD SUBD #4 1999 SPLIT 5335 PINECREST DR  
FROM 001-565-000-127-00 LEWISTON MI 49756

001-565-000-131-01 ----- 001-565-000-131-01 NO: 03899



CLASS: 402	PRE/MBT %	0	COUNTY ROADS	8.90	ALBERT ROADS	4.31	Tax	109.29
SCHOOL: 69030	TV	8,900	LIBRARY	5.34	ALBERT PARKS/CEM	4.45	W Admin	1.09
JOHANNESBURG-LE	AV	8,900	MCCOA	8.70	COP-ISD GENERAL	2.27	Due	110.38
M.CODE: SEV		8,900	MONT CO SHERIFF	8.90	COP-ISD SP ED	7.39	Intrst	
			MSU EXTENSION	2.22	COP-ISD EX SP ED	5.61	Total	
			ALBERT TWP OPER	5.81	F/A REAL,ALBERT FI	45.39		

PROP. ADDR: KAY BRIAN E  
T29N R1E SEC 14 LOTS 131,132,133 IN WILDWOOD SUBD #4 1661 PINewood  
MILFORD MI 48381

001-565-000-134-01 ----- 001-565-000-134-01 NO: 03900



CLASS: 402	PRE/MBT %	100	COUNTY ROADS	3.01	ALBERT ROADS	1.46	Tax	37.01
SCHOOL: 69030	TV	3,017	LIBRARY	1.81	ALBERT PARKS/CEM	1.50	W Admin	0.37
JOHANNESBURG-LE	AV	5,900	MCCOA	2.95	COP-ISD GENERAL	0.77	Due	37.38
M.CODE: SEV		5,900	MONT CO SHERIFF	3.01	COP-ISD SP ED	2.50	Intrst	
			MSU EXTENSION	0.75	COP-ISD EX SP ED	1.90	Total	
			ALBERT TWP OPER	1.97	F/A REAL,ALBERT FI	15.38		

PROP. ADDR: SMITH GREGORY & FLOYDEAN  
T29N R1E SEC 14 LOTS 134 & 135 WILDWOOD SUB #4 PO BOX 351  
LEWISTON MI 49756

ALBERT TOWNSHIP  
Real & Personal Property  
Spec. Population: Ad Valorem+Special Acts

Parcel # Valuations Tax Heading Amount Tax Heading Amount --- Totals ---  
001-565-000-136-00 ----- 001-565-000-136-00 NO: 03901



CLASS: 402	PRE/MBT %	100	COUNTY ROADS	5.31	ALBERT ROADS	2.57	Tax	65.23
SCHOOL: 69030	TV	5,316	LIBRARY	3.18	ALBERT PARKS/CEM	2.65	W Admin	0.65
JOHANNESBURG-LE	AV	5,900	MCCOA	5.20	COP-ISD GENERAL	1.35	Due	65.88
M.CODE: SEV		5,900	MONT CO SHERIFF	5.31	COP-ISD SP ED	4.41	Intrst	
			MSU EXTENSION	1.32	COP-ISD EX SP ED	3.35	Total	
			ALBERT TWP OPER	3.47	F/A REAL,ALBERT FI	27.11		

PROP. ADDR: PINECREST DR SMITH FLOYDEAN A  
T29N R1E SEC 14 LOTS 136 & 137 WILDWOOD SUBD #4 1998 SPLIT P O BOX 351  
FROM 001-565-000-056-01 LEWISTON MI 49756

001-565-000-138-00 ----- 001-565-000-138-00 NO: 03902



CLASS: 401	PRE/MBT %	100	COUNTY ROADS	55.54	ALBERT ROADS	26.91	Tax	682.22
SCHOOL: 69030	TV	55,548	LIBRARY	33.32	ALBERT PARKS/CEM	27.77	W Admin	6.82
JOHANNESBURG-LE	AV	81,800	MCCOA	54.33	COP-ISD GENERAL	14.18	Due	689.04
M.CODE: SEV		81,800	MONT CO SHERIFF	55.54	COP-ISD SP ED	46.15	Intrst	
			MSU EXTENSION	13.88	COP-ISD EX SP ED	35.04	Total	
			ALBERT TWP OPER	36.27	F/A REAL,ALBERT FI	283.29		

PROP. ADDR: 5290 PINECREST DR BOWLING KELLI  
T29N R1E SEC 14 LOTS 138 & 139 WILDWOOD SUB # 4 5290 PINECREST DR  
LEWISTON MI 49756

001-570-000-001-00 ----- 001-570-000-001-00 NO: 03903



CLASS: 402	PRE/MBT %	100	COUNTY ROADS	4.20	ALBERT ROADS	2.03	Tax	51.55
SCHOOL: 69030	TV	4,200	LIBRARY	2.52	ALBERT PARKS/CEM	2.10	W Admin	0.51
JOHANNESBURG-LE	AV	4,700	MCCOA	4.10	COP-ISD GENERAL	1.07	Due	52.06
M.CODE: COREL	SEV	4,700	MONT CO SHERIFF	4.20	COP-ISD SP ED	3.48	Intrst	
			MSU EXTENSION	1.05	COP-ISD EX SP ED	2.64	Total	
			ALBERT TWP OPER	2.74	F/A REAL,ALBERT FI	21.42		

PROP. ADDR: DANIELS PAUL & SUZANNE  
MAP NUM: 23BOR-W01 19259 SURREY LN  
T29N R1E SEC 34 LOT # 1 WOLF LAKE ESTATES NORTHVILLE MI 48167

001-570-000-002-00 ----- 001-570-000-002-00 NO: 03904



CLASS: 402	PRE/MBT %	100	COUNTY ROADS	4.41	ALBERT ROADS	2.13	Tax	54.12
SCHOOL: 69030	TV	4,410	LIBRARY	2.64	ALBERT PARKS/CEM	2.20	W Admin	0.54
JOHANNESBURG-LE	AV	4,900	MCCOA	4.31	COP-ISD GENERAL	1.12	Due	54.66
M.CODE: COREL	SEV	4,900	MONT CO SHERIFF	4.41	COP-ISD SP ED	3.66	Intrst	
			MSU EXTENSION	1.10	COP-ISD EX SP ED	2.78	Total	
			ALBERT TWP OPER	2.87	F/A REAL,ALBERT FI	22.49		

PROP. ADDR: DANIELS PAUL & SUZANNE  
MAP NUM: 23BOR-W02 19259 SURREY LN  
T29N R1E SEC 34 LOT # 2 WOLF LAKE ESTATES NORTHVILLE MI 48167

ALBERT TOWNSHIP  
Real & Personal Property  
Spec. Population: Ad Valorem+Special Acts

Parcel # Valuations Tax Heading Amount Tax Heading Amount --- Totals ---  
001-570-000-003-00 ----- 001-570-000-003-00 NO: 03905



CLASS: 401	PRE/MBT %	100	COUNTY ROADS	66.78	ALBERT ROADS	32.36	Tax	820.20
SCHOOL: 69030	TV	66,780	LIBRARY	40.06	ALBERT PARKS/CEM	33.39	W Admin	8.20
JOHANNESBURG-LE	AV	71,500	MCCOA	65.32	COP-ISD GENERAL	17.04	Due	828.40
M.CODE: COREL	SEV	71,500	MONT CO SHERIFF	66.78	COP-ISD SP ED	55.48	Intrst	
			MSU EXTENSION	16.69	COP-ISD EX SP ED	42.13	Total	
			ALBERT TWP OPER	43.60	F/A REAL,ALBERT FI	340.57		

PROP. ADDR: 4770 BAY DR DANIELS PAUL & SUZANNE  
MAP NUM: 23BOR-W03 19259 SURREY LN  
T29N R1E SEC 34 LOTS 3 & 4 WOLF LAKE ESTATES SUB NORTHVILLE MI 48167

001-570-000-005-00 ----- 001-570-000-005-00 NO: 03906



CLASS: 402	PRE/MBT %	100	COUNTY ROADS	4.93	ALBERT ROADS	2.39	Tax	60.56
SCHOOL: 69030	TV	4,935	LIBRARY	2.96	ALBERT PARKS/CEM	2.46	W Admin	0.60
JOHANNESBURG-LE	AV	5,500	MCCOA	4.82	COP-ISD GENERAL	1.25	Due	61.16
M.CODE:	SEV	5,500	MONT CO SHERIFF	4.93	COP-ISD SP ED	4.10	Intrst	
			MSU EXTENSION	1.23	COP-ISD EX SP ED	3.11	Total	
			ALBERT TWP OPER	3.22	F/A REAL,ALBERT FI	25.16		

PROP. ADDR: GEE GARY F L/E  
T29N R1E SEC 34 LOT # 5 WOLF LAKE ESTATES 4868 BAY DR  
LEWISTON MI 49756

001-570-000-006-00 ----- 001-570-000-006-00 NO: 03907



CLASS: 402	PRE/MBT %	100	COUNTY ROADS	3.52	ALBERT ROADS	1.70	Tax	43.28
SCHOOL: 69030	TV	3,528	LIBRARY	2.11	ALBERT PARKS/CEM	1.76	W Admin	0.43
JOHANNESBURG-LE	AV	8,800	MCCOA	3.45	COP-ISD GENERAL	0.90	Due	43.71
M.CODE:	SEV	8,800	MONT CO SHERIFF	3.52	COP-ISD SP ED	2.93	Intrst	
			MSU EXTENSION	0.88	COP-ISD EX SP ED	2.22	Total	
			ALBERT TWP OPER	2.30	F/A REAL,ALBERT FI	17.99		

PROP. ADDR: GEE GARY F L/E  
T29N R1E SEC 34 LOT # 6 WOLF LAKE ESTATES 4868 BAY DR  
LEWISTON MI 49756

001-570-000-007-00 ----- 001-570-000-007-00 NO: 03908



CLASS: 402	PRE/MBT %	100	COUNTY ROADS	6.80	ALBERT ROADS	3.29	Tax	83.51
SCHOOL: 69030	TV	6,800	LIBRARY	4.08	ALBERT PARKS/CEM	3.40	W Admin	0.83
JOHANNESBURG-LE	AV	6,800	MCCOA	6.65	COP-ISD GENERAL	1.73	Due	84.34
M.CODE:	SEV	6,800	MONT CO SHERIFF	6.80	COP-ISD SP ED	5.65	Intrst	
			MSU EXTENSION	1.70	COP-ISD EX SP ED	4.29	Total	
			ALBERT TWP OPER	4.44	F/A REAL,ALBERT FI	34.68		

PROP. ADDR: BAY DR GEE GARY & TRAVIS AMY  
T29N R1E SEC 34 LOT 7 WOLF LAKE ESTATES 4868 BAY DR  
LEWISTON MI 49756

ALBERT TOWNSHIP  
Real & Personal Property  
Spec. Population: Ad Valorem+Special Acts

Parcel # Valuations Tax Heading Amount Tax Heading Amount --- Totals ---  
001-570-000-008-00 ----- 001-570-000-008-00 NO: 03909



CLASS: 401	PRE/MBT %	100	COUNTY ROADS	64.49	ALBERT ROADS	31.25	Tax	792.09
SCHOOL: 69030	TV	64,491	LIBRARY	38.69	ALBERT PARKS/CEM	32.24	W Admin	7.92
JOHANNESBURG-LE	AV	95,100	MCCOA	63.08	COP-ISD GENERAL	16.46	Due	800.01
M.CODE:	SEV	95,100	MONT CO SHERIFF	64.49	COP-ISD SP ED	53.58	Intrst	
			MSU EXTENSION	16.12	COP-ISD EX SP ED	40.68	Total	
			ALBERT TWP OPER	42.11	F/A REAL,ALBERT FI	328.90		

PROP. ADDR: 4868 BAY DR  
T29N R1E SEC 34 LOT 8 WOLF LAKE ESTATES

GEE GARY & TRAVIS AMY  
4868 BAY DR  
LEWISTON MI 49756

001-570-000-009-00 ----- 001-570-000-009-00 NO: 03910



CLASS: 402	PRE/MBT %	0	COUNTY ROADS	2.45	ALBERT ROADS	1.19	Tax	30.14
SCHOOL: 69030	TV	2,459	LIBRARY	1.47	ALBERT PARKS/CEM	1.22	W Admin	0.30
JOHANNESBURG-LE	AV	9,000	MCCOA	2.40	COP-ISD GENERAL	0.62	Due	30.44
M.CODE:	SEV	9,000	MONT CO SHERIFF	2.45	COP-ISD SP ED	2.04	Intrst	
			MSU EXTENSION	0.61	COP-ISD EX SP ED	1.55	Total	
			ALBERT TWP OPER	1.60	F/A REAL,ALBERT FI	12.54		

PROP. ADDR:  
T29N R1E SEC 34 LOT # 9 WOLF LAKE ESTATES

MOYER DAVID D & PAMELA P  
376 HILLCREST DR  
PETOSKEY MI 49770

001-570-000-010-00 ----- 001-570-000-010-00 NO: 03911



CLASS: 402	PRE/MBT %	0	COUNTY ROADS	2.45	ALBERT ROADS	1.19	Tax	30.14
SCHOOL: 69030	TV	2,459	LIBRARY	1.47	ALBERT PARKS/CEM	1.22	W Admin	0.30
JOHANNESBURG-LE	AV	10,000	MCCOA	2.40	COP-ISD GENERAL	0.62	Due	30.44
M.CODE:	SEV	10,000	MONT CO SHERIFF	2.45	COP-ISD SP ED	2.04	Intrst	
			MSU EXTENSION	0.61	COP-ISD EX SP ED	1.55	Total	
			ALBERT TWP OPER	1.60	F/A REAL,ALBERT FI	12.54		

PROP. ADDR:  
T29N R1E SEC 34 LOT # 10 WOLF LAKE ESTATES

MOYER DAVID D & PAMELA P  
376 HILLCREST DR  
PETOSKEY MI 49770

001-570-000-011-00 ----- 001-570-000-011-00 NO: 03912



CLASS: 402	PRE/MBT %	100	COUNTY ROADS	4.38	ALBERT ROADS	2.12	Tax	53.84
SCHOOL: 69030	TV	4,389	LIBRARY	2.63	ALBERT PARKS/CEM	2.19	W Admin	0.53
JOHANNESBURG-LE	AV	8,000	MCCOA	4.29	COP-ISD GENERAL	1.12	Due	54.37
M.CODE:	SEV	8,000	MONT CO SHERIFF	4.38	COP-ISD SP ED	3.64	Intrst	
			MSU EXTENSION	1.09	COP-ISD EX SP ED	2.76	Total	
			ALBERT TWP OPER	2.86	F/A REAL,ALBERT FI	22.38		

PROP. ADDR:  
T29N R1E SEC 34 LOT # 11 WOLF LAKE ESTATES

MILNER DONALD W & MARY LOU L/E  
4902 BAY DR  
LEWISTON MI 49756

ALBERT TOWNSHIP  
Real & Personal Property  
Spec. Population: Ad Valorem+Special Acts

Parcel # Valuations Tax Heading Amount Tax Heading Amount --- Totals ---  
001-570-000-012-00 ----- 001-570-000-012-00 NO: 03913



CLASS: 402	PRE/MBT %	100	COUNTY ROADS	4.87	ALBERT ROADS	2.36	Tax	59.84
SCHOOL: 69030	TV	4,878	LIBRARY	2.92	ALBERT PARKS/CEM	2.43	W Admin	0.59
JOHANNESBURG-LE	AV	6,800	MCCOA	4.77	COP-ISD GENERAL	1.24	Due	60.43
M.CODE: SEV		6,800	MONT CO SHERIFF	4.87	COP-ISD SP ED	4.05	Intrst	
			MSU EXTENSION	1.21	COP-ISD EX SP ED	3.07	Total	
			ALBERT TWP OPER	3.18	F/A REAL,ALBERT FI	24.87		

PROP. ADDR: 4898 BAY DR MILNER DONALD W & MARY LOU L/E  
T29N R1E SEC 34 LOT 12 WOLF LAKE ESTATES 4902 BAY DR  
LEWISTON MI 49756

001-570-000-013-00 ----- 001-570-000-013-00 NO: 03914



CLASS: 401	PRE/MBT %	100	COUNTY ROADS	64.63	ALBERT ROADS	31.32	Tax	793.85
SCHOOL: 69030	TV	64,636	LIBRARY	38.78	ALBERT PARKS/CEM	32.31	W Admin	7.93
JOHANNESBURG-LE	AV	111,400	MCCOA	63.22	COP-ISD GENERAL	16.50	Due	801.78
M.CODE: SEV		111,400	MONT CO SHERIFF	64.63	COP-ISD SP ED	53.70	Intrst	
			MSU EXTENSION	16.15	COP-ISD EX SP ED	40.77	Total	
			ALBERT TWP OPER	42.20	F/A REAL,ALBERT FI	329.64		

PROP. ADDR: 4902 BAY DR MILNER DONALD W & MARY LOU L/E  
T29N R1E SEC 34 LOT # 13 WOLF LAKE ESTATES 4902 BAY DR  
LEWISTON MI 49756

001-570-000-014-00 ----- 001-570-000-014-00 NO: 03915



CLASS: 401	PRE/MBT %	100	COUNTY ROADS	104.75	ALBERT ROADS	50.76	Tax	1,286.65
SCHOOL: 69030	TV	104,756	LIBRARY	62.85	ALBERT PARKS/CEM	52.37	W Admin	12.86
JOHANNESBURG-LE	AV	286,500	MCCOA	102.47	COP-ISD GENERAL	26.74	Due	1,299.51
M.CODE: SEV		286,500	MONT CO SHERIFF	104.75	COP-ISD SP ED	87.04	Intrst	
			MSU EXTENSION	26.18	COP-ISD EX SP ED	66.09	Total	
			ALBERT TWP OPER	68.40	F/A REAL,ALBERT FI	534.25		

PROP. ADDR: 4907 BAY DR SHELDON KENNETH E & JOANNA TRUST  
T29N R1E SEC 34 LOT # 14 WOLF LAKE ESTATES 4907 BAY DR  
LEWISTON MI 49756

001-570-000-015-01 ----- 001-570-000-015-01 NO: 03916



CLASS: 402	PRE/MBT %	0	COUNTY ROADS	5.56	ALBERT ROADS	2.69	Tax	68.26
SCHOOL: 69030	TV	5,561	LIBRARY	3.33	ALBERT PARKS/CEM	2.78	W Admin	0.68
JOHANNESBURG-LE	AV	12,100	MCCOA	5.43	COP-ISD GENERAL	1.41	Due	68.94
M.CODE: SEV		12,100	MONT CO SHERIFF	5.56	COP-ISD SP ED	4.62	Intrst	
			MSU EXTENSION	1.39	COP-ISD EX SP ED	3.50	Total	
			ALBERT TWP OPER	3.63	F/A REAL,ALBERT FI	28.36		

PROP. ADDR: SHELDON THOMAS R  
MAP NUM: NEW2020 4905 BAY DRIVE  
T29N R1E SEC 34 LOTS # 15, 16, & 17 WOLF LAKE ESTATES LEWISTON MI 49756

ALBERT TOWNSHIP  
Real & Personal Property  
Spec. Population: Ad Valorem+Special Acts

Parcel # Valuations Tax Heading Amount Tax Heading Amount --- Totals ---  
001-570-000-018-00 ----- 001-570-000-018-00 NO: 03917



CLASS: 402	PRE/MBT %	0	COUNTY ROADS	2.82	ALBERT ROADS	1.36	Tax	34.63
SCHOOL: 69030	TV	2,823	LIBRARY	1.69	ALBERT PARKS/CEM	1.41	W Admin	0.34
JOHANNESBURG-LE	AV	6,400	MCCOA	2.76	COP-ISD GENERAL	0.72	Due	34.97
M.CODE:	SEV	6,400	MONT CO SHERIFF	2.82	COP-ISD SP ED	2.34	Intrst	
			MSU EXTENSION	0.70	COP-ISD EX SP ED	1.78	Total	
			ALBERT TWP OPER	1.84	F/A REAL,ALBERT FI	14.39		

PROP. ADDR: SHELDON KENNETH E & JOANNA TRUST  
T29N R1E SEC 34 LOT 18 WOLF LAKE ESTATES 4907 BAY DR  
LEWISTON MI 49756

001-570-000-019-00 ----- 001-570-000-019-00 NO: 03918



CLASS: 402	PRE/MBT %	0	COUNTY ROADS	2.29	ALBERT ROADS	1.10	Tax	28.08
SCHOOL: 69030	TV	2,290	LIBRARY	1.37	ALBERT PARKS/CEM	1.14	W Admin	0.28
JOHANNESBURG-LE	AV	5,000	MCCOA	2.24	COP-ISD GENERAL	0.58	Due	28.36
M.CODE:	SEV	5,000	MONT CO SHERIFF	2.29	COP-ISD SP ED	1.90	Intrst	
			MSU EXTENSION	0.57	COP-ISD EX SP ED	1.44	Total	
			ALBERT TWP OPER	1.49	F/A REAL,ALBERT FI	11.67		

PROP. ADDR: SHELDON KENNETH E & JOANNA TRUST  
T29N R1E SEC 34 LOT #19 WOLF LAKE ESTATES 4907 BAY DR  
LEWISTON MI 49756

001-570-000-020-00 ----- 001-570-000-020-00 NO: 03919



CLASS: 401	PRE/MBT %	100	COUNTY ROADS	67.16	ALBERT ROADS	32.54	Tax	824.95
SCHOOL: 69030	TV	67,167	LIBRARY	40.30	ALBERT PARKS/CEM	33.58	W Admin	8.24
JOHANNESBURG-LE	AV	119,300	MCCOA	65.70	COP-ISD GENERAL	17.14	Due	833.19
M.CODE:	SEV	119,300	MONT CO SHERIFF	67.16	COP-ISD SP ED	55.80	Intrst	
			MSU EXTENSION	16.79	COP-ISD EX SP ED	42.37	Total	
			ALBERT TWP OPER	43.86	F/A REAL,ALBERT FI	342.55		

PROP. ADDR: 4745 BAY DR KRAFT GREGORY S & JILL K  
T29N R1E SEC 34 LOT # 20 WOLF LAKE ESTATES 4745 BAY DRIVE  
LEWISTON MI 49756

001-570-000-021-00 ----- 001-570-000-021-00 NO: 03920



CLASS: 402	PRE/MBT %	100	COUNTY ROADS	2.36	ALBERT ROADS	1.14	Tax	28.98
SCHOOL: 69030	TV	2,362	LIBRARY	1.41	ALBERT PARKS/CEM	1.18	W Admin	0.28
JOHANNESBURG-LE	AV	5,200	MCCOA	2.31	COP-ISD GENERAL	0.60	Due	29.26
M.CODE:	SEV	5,200	MONT CO SHERIFF	2.36	COP-ISD SP ED	1.96	Intrst	
			MSU EXTENSION	0.59	COP-ISD EX SP ED	1.49	Total	
			ALBERT TWP OPER	1.54	F/A REAL,ALBERT FI	12.04		

PROP. ADDR: KRAFT GREGORY S & JILL K  
T29N R1E SEC 34 LOT # 21 WOLF LAKE ESTATES 4745 BAY DR  
LEWISTON MI 49756

ALBERT TOWNSHIP  
Real & Personal Property  
Spec. Population: Ad Valorem+Special Acts

Parcel # Valuations Tax Heading Amount Tax Heading Amount --- Totals ---  
001-570-000-022-00 ----- 001-570-000-022-00 NO: 03921



CLASS: 402	PRE/MBT %	100	COUNTY ROADS	1.40	ALBERT ROADS	0.68	Tax	17.22
SCHOOL: 69030	TV	1,408	LIBRARY	0.84	ALBERT PARKS/CEM	0.70	W Admin	0.17
JOHANNESBURG-LE	AV	5,800	MCCOA	1.37	COP-ISD GENERAL	0.35	Due	17.39
M.CODE: SEV		5,800	MONT CO SHERIFF	1.40	COP-ISD SP ED	1.16	Intrst	
			MSU EXTENSION	0.35	COP-ISD EX SP ED	0.88	Total	
			ALBERT TWP OPER	0.91	F/A REAL,ALBERT FI	7.18		

PROP. ADDR: T29N R1E SEC 34 LOT # 22 WOLF LAKE ESTATES  
KRAFT GREGORY S & JILL K  
4745 BAY DRIVE  
LEWISTON MI 49756

001-601-000-001-00 ----- 001-601-000-001-00 NO: 03922



CLASS: 401	PRE/MBT %	0	COUNTY ROADS	7.35	ALBERT ROADS	3.56	Tax	90.22
SCHOOL: 69030	TV	7,350	LIBRARY	4.41	ALBERT PARKS/CEM	3.67	W Admin	0.90
JOHANNESBURG-LE	AV	8,000	MCCOA	7.18	COP-ISD GENERAL	1.87	Due	91.12
M.CODE: SEV		8,000	MONT CO SHERIFF	7.35	COP-ISD SP ED	6.10	Intrst	
			MSU EXTENSION	1.83	COP-ISD EX SP ED	4.63	Total	
			ALBERT TWP OPER	4.79	F/A REAL,ALBERT FI	37.48		

PROP. ADDR: 3191 BUTTLES RD  
T29N R1E SEC 22 LOT 1 AND S 1/2 OF LOT 2 BLK 1 VILLAGE OF LEWISTON  
LOOKER MATTHEW RAYMOND  
15566 MEYER AVE  
ALLEN PARK MI 48101

001-601-000-003-00 ----- 001-601-000-003-00 NO: 03923



CLASS: 401	PRE/MBT %	100	COUNTY ROADS	37.31	ALBERT ROADS	18.08	Tax	458.25
SCHOOL: 69030	TV	37,313	LIBRARY	22.38	ALBERT PARKS/CEM	18.65	W Admin	4.58
JOHANNESBURG-LE	AV	64,300	MCCOA	36.49	COP-ISD GENERAL	9.52	Due	462.83
M.CODE: LERET	SEV	64,300	MONT CO SHERIFF	37.31	COP-ISD SP ED	31.00	Intrst	
			MSU EXTENSION	9.32	COP-ISD EX SP ED	23.54	Total	
			ALBERT TWP OPER	24.36	F/A REAL,ALBERT FI	190.29		

PROP. ADDR: 3207 BUTTLES RD  
T29N R1E SEC 22 LOT 3 AND N 1/2 OF LOT 2 EXCEPT THE S 7 FT THEREOF AND SRLY 14 FT LOT 4 BLK 1 VILLAGE OF LEWISTON  
POLLACK DENISE  
3207 BUTTLES RD  
LEWISTON MI 49756

001-601-000-004-00 ----- 001-601-000-004-00 NO: 03924



CLASS: 401	PRE/MBT %	0	COUNTY ROADS	68.55	ALBERT ROADS	33.22	Tax	842.03
SCHOOL: 69030	TV	68,559	LIBRARY	41.13	ALBERT PARKS/CEM	34.27	W Admin	8.42
JOHANNESBURG-LE	AV	90,600	MCCOA	67.06	COP-ISD GENERAL	17.50	Due	850.45
M.CODE: SEV		90,600	MONT CO SHERIFF	68.55	COP-ISD SP ED	56.96	Intrst	
			MSU EXTENSION	17.13	COP-ISD EX SP ED	43.25	Total	
			ALBERT TWP OPER	44.76	F/A REAL,ALBERT FI	349.65		

PROP. ADDR: 4019 MONTMORENCY ST  
T29N R1E SEC 22 LOTS 4 & 5 BLK 1 VILLAGE OF LEWISTON LESS SRLY 14 FT LOT 4  
DSV SPV2 LLC  
PO BOX 1348  
LEXINGTON SC 29071



ALBERT TOWNSHIP  
Real & Personal Property  
Spec. Population: Ad Valorem+Special Acts

Parcel # Valuations Tax Heading Amount Tax Heading Amount --- Totals ---  
001-602-000-001-01 ----- 001-602-000-001-01 NO: 03925



CLASS: 401	PRE/MBT %	100	COUNTY ROADS	59.65	ALBERT ROADS	28.90	Tax	732.66
SCHOOL: 69030	TV	59,653	LIBRARY	35.79	ALBERT PARKS/CEM	29.82	W Admin	7.32
JOHANNESBURG-LE	AV	99,600	MCCOA	58.35	COP-ISD GENERAL	15.22	Due	739.98
M.CODE: SEV		99,600	MONT CO SHERIFF	59.65	COP-ISD SP ED	49.56	Intrst	
			MSU EXTENSION	14.91	COP-ISD EX SP ED	37.63	Total	
			ALBERT TWP OPER	38.95	F/A REAL,ALBERT FI	304.23		

PROP. ADDR: 3224 CASEY ST LUCHS KATHRYN E L/E  
T29N R1E SEC 22 LOTS 1,2,8,9,10 BLK 2 VILLAGE OF LEWISTON PO BOX 247  
LEWISTON MI 49756

001-602-000-003-00 ----- 001-602-000-003-00 NO: 03926



CLASS: 401	PRE/MBT %	100	COUNTY ROADS	16.83	ALBERT ROADS	8.15	Tax	206.75
SCHOOL: 69030	TV	16,838	LIBRARY	10.10	ALBERT PARKS/CEM	8.41	W Admin	2.06
JOHANNESBURG-LE	AV	39,100	MCCOA	16.47	COP-ISD GENERAL	4.29	Due	208.81
M.CODE: SEV		39,100	MONT CO SHERIFF	16.83	COP-ISD SP ED	13.99	Intrst	
			MSU EXTENSION	4.20	COP-ISD EX SP ED	10.62	Total	
			ALBERT TWP OPER	10.99	F/A REAL,ALBERT FI	85.87		

PROP. ADDR: 3221 BARKER ST BRANZ DARLENE R  
MAP NUM: 23BOR-P01 3221 BARKER ST  
T29N R1E SEC 22 LOTS 3-4 BLK 2 VILLAGE OF LEWISTON LEWISTON MI 49756

001-602-000-005-00 ----- 001-602-000-005-00 NO: 03927



CLASS: 401	PRE/MBT %	100	COUNTY ROADS	21.21	ALBERT ROADS	10.27	Tax	260.48
SCHOOL: 69030	TV	21,210	LIBRARY	12.72	ALBERT PARKS/CEM	10.60	W Admin	2.60
JOHANNESBURG-LE	AV	22,500	MCCOA	20.74	COP-ISD GENERAL	5.41	Due	263.08
M.CODE: CAPIT	SEV	22,500	MONT CO SHERIFF	21.21	COP-ISD SP ED	17.62	Intrst	
			MSU EXTENSION	5.30	COP-ISD EX SP ED	13.38	Total	
			ALBERT TWP OPER	13.85	F/A REAL,ALBERT FI	108.17		

PROP. ADDR: 4055 MONTMORENCY ST JOBE BETTI  
T29N R1E SEC 22 LOT 5 BLK 2 VILLAGE OF LEWISTON PO BOX 312  
LEWISTON MI 49756

001-602-000-006-00 ----- 001-602-000-006-00 NO: 03928



CLASS: 401	PRE/MBT %	100	COUNTY ROADS	43.38	ALBERT ROADS	21.02	Tax	532.82
SCHOOL: 69030	TV	43,384	LIBRARY	26.03	ALBERT PARKS/CEM	21.69	W Admin	5.32
JOHANNESBURG-LE	AV	73,600	MCCOA	42.43	COP-ISD GENERAL	11.07	Due	538.14
M.CODE: SEV		73,600	MONT CO SHERIFF	43.38	COP-ISD SP ED	36.04	Intrst	
			MSU EXTENSION	10.84	COP-ISD EX SP ED	27.37	Total	
			ALBERT TWP OPER	28.32	F/A REAL,ALBERT FI	221.25		

PROP. ADDR: 4087 MONTMORENCY ST GLENN BEVERLY  
T29N R1E SEC 22 LOT 6 BLK 2 VILLAGE OF LEWISTON 4087 MONTMORENCY ST  
LEWISTON MI 49756

ALBERT TOWNSHIP  
Real & Personal Property  
Spec. Population: Ad Valorem+Special Acts

Parcel # Valuations Tax Heading Amount Tax Heading Amount --- Totals ---  
001-602-000-007-00 ----- 001-602-000-007-00 NO: 03929



CLASS: 402	PRE/MBT %	100	COUNTY ROADS	1.04	ALBERT ROADS	0.50	Tax	12.79
SCHOOL: 69030	TV	1,047	LIBRARY	0.62	ALBERT PARKS/CEM	0.52	W Admin	0.12
JOHANNESBURG-LE	AV	1,800	MCCOA	1.02	COP-ISD GENERAL	0.26	Due	12.91
M.CODE: SEV		1,800	MONT CO SHERIFF	1.04	COP-ISD SP ED	0.86	Intrst	
			MSU EXTENSION	0.26	COP-ISD EX SP ED	0.66	Total	
			ALBERT TWP OPER	0.68	F/A REAL,ALBERT FI	5.33		

PROP. ADDR: T29N R1E SEC 22 LOT 7 BLK 2 VILLAGE OF LEWISTON  
GLENN BEVERLY  
4087 MONTMORENCY ST  
LEWISTON MI 49756

001-603-000-001-00 ----- 001-603-000-001-00 NO: 03930



CLASS: 401	PRE/MBT %	100	COUNTY ROADS	41.23	ALBERT ROADS	19.98	Tax	506.40
SCHOOL: 69030	TV	41,233	LIBRARY	24.73	ALBERT PARKS/CEM	20.61	W Admin	5.06
JOHANNESBURG-LE	AV	69,100	MCCOA	40.33	COP-ISD GENERAL	10.52	Due	511.46
M.CODE: SEV		69,100	MONT CO SHERIFF	41.23	COP-ISD SP ED	34.26	Intrst	
			MSU EXTENSION	10.30	COP-ISD EX SP ED	26.01	Total	
			ALBERT TWP OPER	26.92	F/A REAL,ALBERT FI	210.28		

PROP. ADDR: 4123 MONTMORENCY ST  
T29N R1E SEC 22 LOTS 1-2-3-4-5-6-7-8-9-10 BLK 3 VILLAGE OF LEWISTON  
HEILIG DALE & JULIE  
4123 MONTMORENCY AVENUE  
LEWISTON MI 49756

001-604-000-001-01 ----- 001-604-000-001-01 NO: 03931



CLASS: 401	PRE/MBT %	100	COUNTY ROADS	106.13	ALBERT ROADS	51.43	Tax	1,303.54
SCHOOL: 69030	TV	106,130	LIBRARY	63.67	ALBERT PARKS/CEM	53.06	W Admin	13.03
JOHANNESBURG-LE	AV	139,700	MCCOA	103.81	COP-ISD GENERAL	27.09	Due	1,316.57
M.CODE: CAPIT SEV		139,700	MONT CO SHERIFF	106.13	COP-ISD SP ED	88.18	Intrst	
			MSU EXTENSION	26.53	COP-ISD EX SP ED	66.95	Total	
			ALBERT TWP OPER	69.30	F/A REAL,ALBERT FI	541.26		

PROP. ADDR: 4205 MONTMORENCY ST  
T29N R1E SEC 22 LOTS 1-2-3-4-5-6-7-8-9-10 BLK 4 VILLAGE OF LEWISTON  
WALTER ROBERT J & MARY L  
4205 MONTMORENCY ST  
LEWISTON MI 49756

ALBERT TOWNSHIP  
Real & Personal Property  
Spec. Population: Ad Valorem+Special Acts

Parcel # Valuations Tax Heading Amount Tax Heading Amount --- Totals ---  
001-605-000-001-00 ----- 001-605-000-001-00 NO: 03932



CLASS	PRE/MBT %	Tax Heading	Amount	Tax Heading	Amount		Totals
401	0	COUNTY ROADS	11.88	ALBERT ROADS	5.75	Tax	145.93
SCHOOL: 69030	TV	LIBRARY	7.13	ALBERT PARKS/CEM	5.94	W Admin	1.45
JOHANNESBURG-LE	AV	MCCOA	11.62	COP-ISD GENERAL	3.03	Due	147.38
M.CODE:	SEV	MONT CO SHERIFF	11.88	COP-ISD SP ED	9.87	Intrst	
		MSU EXTENSION	2.97	COP-ISD EX SP ED	7.49	Total	
		ALBERT TWP OPER	7.76	F/A REAL,ALBERT FI	60.61		

PROP. ADDR:  
T29N R1E SEC 22 LOTS 1-2-3 BLK 5 VILLAGE OF LEWISTON

SCOTT ELMER F & MARY F  
SCOTT PHILLIP R  
3300 OLSEN ST  
LEWISTON MI 49756

001-605-000-004-00 ----- 001-605-000-004-00 NO: 03933



CLASS	PRE/MBT %	Tax Heading	Amount	Tax Heading	Amount		Totals
401	0	COUNTY ROADS	34.40	ALBERT ROADS	16.67	Tax	422.54
SCHOOL: 69030	TV	LIBRARY	20.64	ALBERT PARKS/CEM	17.20	W Admin	4.22
JOHANNESBURG-LE	AV	MCCOA	33.65	COP-ISD GENERAL	8.78	Due	426.76
M.CODE:	SEV	MONT CO SHERIFF	34.40	COP-ISD SP ED	28.58	Intrst	
		MSU EXTENSION	8.60	COP-ISD EX SP ED	21.70	Total	
		ALBERT TWP OPER	22.46	F/A REAL,ALBERT FI	175.46		

PROP. ADDR: 4261 MONTMORENCY ST  
T29N R1E SEC 22 LOTS 4-5 BLK 5 VILLAGE OF LEWISTON

GALLAWAY FAMILY LIVING REVOCABLE TR  
PO BOX 682  
LEWISTON MI 49756

001-605-000-006-00 ----- 001-605-000-006-00 NO: 03934



CLASS	PRE/MBT %	Tax Heading	Amount	Tax Heading	Amount		Totals
401	0	COUNTY ROADS	23.45	ALBERT ROADS	11.36	Tax	288.07
SCHOOL: 69030	TV	LIBRARY	14.07	ALBERT PARKS/CEM	11.72	W Admin	2.88
JOHANNESBURG-LE	AV	MCCOA	22.94	COP-ISD GENERAL	5.98	Due	290.95
M.CODE:	SEV	MONT CO SHERIFF	23.45	COP-ISD SP ED	19.49	Intrst	
		MSU EXTENSION	5.86	COP-ISD EX SP ED	14.80	Total	
		ALBERT TWP OPER	15.31	F/A REAL,ALBERT FI	119.64		

PROP. ADDR: 3230 OLSEN ST  
T29N R1E SEC 22 LOTS 6-7 BLK 5 VILLAGE OF LEWISTON LESS S 6 FT  
LOT 7

LEMMON BRIAN JAMES  
61561 BROOKWAY DR  
SOUTH LYON MI 48178

ALBERT TOWNSHIP  
Real & Personal Property  
Spec. Population: Ad Valorem+Special Acts

Parcel # Valuations Tax Heading Amount Tax Heading Amount --- Totals ---  
001-605-000-008-00 ----- 001-605-000-008-00 NO: 03935



CLASS: 401	PRE/MBT %	100	COUNTY ROADS	35.18	ALBERT ROADS	17.04	Tax	432.09
SCHOOL: 69030	TV	35,183	LIBRARY	21.10	ALBERT PARKS/CEM	17.59	W Admin	4.32
JOHANNESBURG-LE	AV	53,700	MCCOA	34.41	COP-ISD GENERAL	8.98	Due	436.41
M.CODE: SEV		53,700	MONT CO SHERIFF	35.18	COP-ISD SP ED	29.23	Intrst	
			MSU EXTENSION	8.79	COP-ISD EX SP ED	22.19	Total	
			ALBERT TWP OPER	22.97	F/A REAL,ALBERT FI	179.43		

PROP. ADDR: 3210 OLSEN ST PATTON KRISTY  
T29N R1E SEC 22 LOT 8 & S 6 FT LOT 7 BLK 5 VILLAGE OF LEWISTON P.O. BOX 312  
JOHANNESBURG MI 49751

001-605-000-009-00 ----- 001-605-000-009-00 NO: 03936



CLASS: 401	PRE/MBT %	100	COUNTY ROADS	17.95	ALBERT ROADS	8.70	Tax	220.50
SCHOOL: 69030	TV	17,958	LIBRARY	10.77	ALBERT PARKS/CEM	8.97	W Admin	2.20
JOHANNESBURG-LE	AV	38,700	MCCOA	17.56	COP-ISD GENERAL	4.58	Due	222.70
M.CODE: LERET	SEV	38,700	MONT CO SHERIFF	17.95	COP-ISD SP ED	14.92	Intrst	
			MSU EXTENSION	4.48	COP-ISD EX SP ED	11.32	Total	
			ALBERT TWP OPER	11.72	F/A REAL,ALBERT FI	91.58		

PROP. ADDR: 3196 OLSEN ST ROUX NATHAN T  
T29N R1E SEC 22 LOTS 9-10 BLK 5 VILL OF LEWISTON 3196 OLSEN ST  
LEWISTON MI 49756

001-606-000-001-00 ----- 001-606-000-001-00 NO: 03937



CLASS: 401	PRE/MBT %	0	COUNTY ROADS	16.56	ALBERT ROADS	8.02	Tax	203.41
SCHOOL: 69030	TV	16,566	LIBRARY	9.93	ALBERT PARKS/CEM	8.28	W Admin	2.03
JOHANNESBURG-LE	AV	27,900	MCCOA	16.20	COP-ISD GENERAL	4.22	Due	205.44
M.CODE: SEV		27,900	MONT CO SHERIFF	16.56	COP-ISD SP ED	13.76	Intrst	
			MSU EXTENSION	4.14	COP-ISD EX SP ED	10.45	Total	
			ALBERT TWP OPER	10.81	F/A REAL,ALBERT FI	84.48		

PROP. ADDR: 3207 OLSEN ST WATERSTRADT SARAH L/E  
T29N R1E SEC 22 LOTS 1-2-3 BLK 6 VILLAGE OF LEWISTON 5035 ZINK RD  
MAYBEE MI 48159

001-606-000-004-00 ----- 001-606-000-004-00 NO: 03938



CLASS: 402	PRE/MBT %	100	COUNTY ROADS	1.04	ALBERT ROADS	0.50	Tax	12.79
SCHOOL: 69030	TV	1,047	LIBRARY	0.62	ALBERT PARKS/CEM	0.52	W Admin	0.12
JOHANNESBURG-LE	AV	1,800	MCCOA	1.02	COP-ISD GENERAL	0.26	Due	12.91
M.CODE: SEV		1,800	MONT CO SHERIFF	1.04	COP-ISD SP ED	0.86	Intrst	
			MSU EXTENSION	0.26	COP-ISD EX SP ED	0.66	Total	
			ALBERT TWP OPER	0.68	F/A REAL,ALBERT FI	5.33		

PROP. ADDR: SCOTT ELMER F & MARY F  
T29N R1E SEC 22 LOT 4 BLK 6 VILLAGE OF LEWISTON 3300 OLSEN ST  
LEWISTON MI 49756

ALBERT TOWNSHIP  
Real & Personal Property  
Spec. Population: Ad Valorem+Special Acts

Parcel # Valuations Tax Heading Amount Tax Heading Amount --- Totals ---  
001-606-000-005-00 ----- 001-606-000-005-00 NO: 03939



CLASS	PRE/MBT %	Valuations	Tax Heading	Amount	Tax Heading	Amount		Totals
401	100		COUNTY ROADS	36.63	ALBERT ROADS	17.75	Tax	449.90
SCHOOL: 69030	TV	36,633	LIBRARY	21.97	ALBERT PARKS/CEM	18.31	W Admin	4.49
JOHANNESBURG-LE	AV	75,900	MCCOA	35.83	COP-ISD GENERAL	9.35	Due	454.39
M.CODE: SEV	75,900	MONT CO SHERIFF	36.63	COP-ISD SP ED	30.43	Intrst		
		MSU EXTENSION	9.15	COP-ISD EX SP ED	23.11	Total		
		ALBERT TWP OPER	23.92	F/A REAL,ALBERT FI	186.82			

PROP. ADDR: 4333 MONTMORENCY ST  
T29N R1E SEC 22 LOT 5 BLK 6 VILLAGE OF LEWISTON

SCOTT ELMER F & MARY F  
SCOTT PHILLIP R  
3300 OLSEN ST  
LEWISTON MI 49756

001-606-000-006-00 ----- 001-606-000-006-00 NO: 03940



CLASS	PRE/MBT %	Valuations	Tax Heading	Amount	Tax Heading	Amount		Totals
402	0		COUNTY ROADS	2.29	ALBERT ROADS	1.10	Tax	28.08
SCHOOL: 69030	TV	2,290	LIBRARY	1.37	ALBERT PARKS/CEM	1.14	W Admin	0.28
JOHANNESBURG-LE	AV	3,500	MCCOA	2.24	COP-ISD GENERAL	0.58	Due	28.36
M.CODE: SEV	3,500	MONT CO SHERIFF	2.29	COP-ISD SP ED	1.90	Intrst		
		MSU EXTENSION	0.57	COP-ISD EX SP ED	1.44	Total		
		ALBERT TWP OPER	1.49	F/A REAL,ALBERT FI	11.67			

PROP. ADDR:  
T29N R1E SEC 22 LOTS 6-7 BLK 6 VILLAGE OF LEWISTON

ALLEN GARY L/E  
11420 TOWNPUMP RD  
BOYNE FALLS MI 49713

001-606-000-008-00 ----- 001-606-000-008-00 NO: 03941



CLASS	PRE/MBT %	Valuations	Tax Heading	Amount	Tax Heading	Amount		Totals
401	100		COUNTY ROADS	41.68	ALBERT ROADS	20.20	Tax	511.97
SCHOOL: 69030	TV	41,685	LIBRARY	25.01	ALBERT PARKS/CEM	20.84	W Admin	5.11
JOHANNESBURG-LE	AV	44,500	MCCOA	40.77	COP-ISD GENERAL	10.64	Due	517.08
M.CODE: COREL	SEV	44,500	MONT CO SHERIFF	41.68	COP-ISD SP ED	34.63	Intrst	
		MSU EXTENSION	10.42	COP-ISD EX SP ED	26.29	Total		
		ALBERT TWP OPER	27.22	F/A REAL,ALBERT FI	212.59			

PROP. ADDR: 3204 KNEELAND ST  
T29N R1E SEC 22 LOTS 8-9-10 BLK 6 VILLAGE OF LEWISTON

SHERBONDA JAKE &  
WEAVER JOSEPH  
3204 KNEELAND ST  
LEWISTON MI 49756

ALBERT TOWNSHIP  
Real & Personal Property  
Spec. Population: Ad Valorem+Special Acts

Parcel # Valuations Tax Heading Amount Tax Heading Amount --- Totals ---  
001-607-000-001-00 ----- 001-607-000-001-00 NO:



CLASS	PRE/MBT %	Tax Heading	Amount	Tax Heading	Amount		Totals
201		COUNTY ROADS	0.00	ALBERT ROADS	0.00	Tax	0.00
SCHOOL: 69030	TV	LIBRARY	0.00	ALBERT PARKS/CEM	0.00	W Admin	0.00
JOHANNESBURG-LE AV		MCCOA	0.00	COP-ISD GENERAL	0.00	Due	0.00
M.CODE: SEV		MONT CO SHERIFF	0.00	COP-ISD SP ED	0.00	Intrst	
		MSU EXTENSION	0.00	COP-ISD EX SP ED	0.00	Total	
		ALBERT TWP OPER	0.00	F/A REAL,ALBERT FI	0.00		

PROP. ADDR: 3191 KNEELAND ST  
T29N R1E SEC 22 LOTS 1-2 BLK 7 VILLAGE OF LEWISTON

CONG UNITED CHURCH OF CHRIST  
PO BOX 282  
LEWISTON MI 49756

001-607-000-003-00 ----- 001-607-000-003-00 NO:



CLASS	PRE/MBT %	Tax Heading	Amount	Tax Heading	Amount		Totals
401		COUNTY ROADS	0.00	ALBERT ROADS	0.00	Tax	0.00
SCHOOL: 69030	TV	LIBRARY	0.00	ALBERT PARKS/CEM	0.00	W Admin	0.00
JOHANNESBURG-LE AV		MCCOA	0.00	COP-ISD GENERAL	0.00	Due	0.00
M.CODE: SEV		MONT CO SHERIFF	0.00	COP-ISD SP ED	0.00	Intrst	
		MSU EXTENSION	0.00	COP-ISD EX SP ED	0.00	Total	
		ALBERT TWP OPER	0.00	F/A REAL,ALBERT FI	0.00		

PROP. ADDR: 3211 KNEELAND ST  
T29N R1E SEC 22 LOT 3 BLK 7 VILLAGE OF LEWISTON

CONG UNITED CHURCH OF CHRIST  
PO BOX 282  
LEWISTON MI 49756

001-607-000-004-00 ----- 001-607-000-004-00 NO: 03942



CLASS	PRE/MBT %	Tax Heading	Amount	Tax Heading	Amount		Totals
402		COUNTY ROADS	0.12	ALBERT ROADS	0.05	Tax	1.45
SCHOOL: 69030	TV	LIBRARY	0.07	ALBERT PARKS/CEM	0.06	W Admin	0.01
JOHANNESBURG-LE AV	3,500	MCCOA	0.11	COP-ISD GENERAL	0.03	Due	1.46
M.CODE: SEV	3,500	MONT CO SHERIFF	0.12	COP-ISD SP ED	0.10	Intrst	
		MSU EXTENSION	0.03	COP-ISD EX SP ED	0.07	Total	
		ALBERT TWP OPER	0.07	F/A REAL,ALBERT FI	0.62		

PROP. ADDR:  
T29N R1E SEC 22 THAT PART OF LOTS 4-5 BLK 7 LYING W OF  
KNEELAND ST VILLAGE OF LEWISTON

MASONIC TEMPLE ASSOCIATION  
PO BOX 195  
LEWISTON MI 49756

001-607-000-006-00 ----- 001-607-000-006-00 NO:



CLASS	PRE/MBT %	Tax Heading	Amount	Tax Heading	Amount		Totals
402		COUNTY ROADS	0.00	ALBERT ROADS	0.00	Tax	0.00
SCHOOL: 69030	TV	LIBRARY	0.00	ALBERT PARKS/CEM	0.00	W Admin	0.00
JOHANNESBURG-LE AV		MCCOA	0.00	COP-ISD GENERAL	0.00	Due	0.00
M.CODE: SEV		MONT CO SHERIFF	0.00	COP-ISD SP ED	0.00	Intrst	
		MSU EXTENSION	0.00	COP-ISD EX SP ED	0.00	Total	
		ALBERT TWP OPER	0.00	F/A REAL,ALBERT FI	0.00		

PROP. ADDR: 3231 KNEELAND ST  
T29N R1E SEC 22 THAT PART OF LOTS 4-5 BLK 7 LYING E OF  
KNEELAND ST ALSO LOTS 6-7 BLK 7 VILLAGE OF LEWISTON

CONG UNITED CHURCH OF CHRIST  
3191 KNEELAND ST  
LEWISTON MI 49756

ALBERT TOWNSHIP  
Real & Personal Property  
Spec. Population: Ad Valorem+Special Acts

Parcel # Valuations Tax Heading Amount Tax Heading Amount --- Totals ---  
001-607-000-008-00 ----- 001-607-000-008-00 NO:



CLASS: 402	PRE/MBT %	0	COUNTY ROADS	0.00	ALBERT ROADS	0.00	Tax	0.00
SCHOOL: 69030	TV	0	LIBRARY	0.00	ALBERT PARKS/CEM	0.00	W Admin	0.00
JOHANNESBURG-LE	AV	0	MCCOA	0.00	COP-ISD GENERAL	0.00	Due	0.00
M.CODE:	SEV	0	MONT CO SHERIFF	0.00	COP-ISD SP ED	0.00	Intrst	
			MSU EXTENSION	0.00	COP-ISD EX SP ED	0.00	Total	
			ALBERT TWP OPER	0.00	F/A REAL,ALBERT FI	0.00		

PROP. ADDR: T29N R1E SEC 22 LOT 8 BLK 7 VILLAGE OF LEWISTON  
CONG UNITED OF CHURCH CHRIST  
PO BOX 282  
LEWISTON MI 49756

001-607-000-009-00 ----- 001-607-000-009-00 NO:



CLASS: 402	PRE/MBT %	0	COUNTY ROADS	0.00	ALBERT ROADS	0.00	Tax	0.00
SCHOOL: 69030	TV	0	LIBRARY	0.00	ALBERT PARKS/CEM	0.00	W Admin	0.00
JOHANNESBURG-LE	AV	0	MCCOA	0.00	COP-ISD GENERAL	0.00	Due	0.00
M.CODE:	SEV	0	MONT CO SHERIFF	0.00	COP-ISD SP ED	0.00	Intrst	
			MSU EXTENSION	0.00	COP-ISD EX SP ED	0.00	Total	
			ALBERT TWP OPER	0.00	F/A REAL,ALBERT FI	0.00		

PROP. ADDR: 3204 JENSON ST  
CONG UNITED CHURCH OF CHRIST  
P O BOX 282  
LEWISTON MI 49756

001-607-000-010-00 ----- 001-607-000-010-00 NO:



CLASS: 201	PRE/MBT %	0	COUNTY ROADS	0.00	ALBERT ROADS	0.00	Tax	0.00
SCHOOL: 69030	TV	0	LIBRARY	0.00	ALBERT PARKS/CEM	0.00	W Admin	0.00
JOHANNESBURG-LE	AV	0	MCCOA	0.00	COP-ISD GENERAL	0.00	Due	0.00
M.CODE:	SEV	0	MONT CO SHERIFF	0.00	COP-ISD SP ED	0.00	Intrst	
			MSU EXTENSION	0.00	COP-ISD EX SP ED	0.00	Total	
			ALBERT TWP OPER	0.00	F/A REAL,ALBERT FI	0.00		

PROP. ADDR: 3191 KNEELAND ST  
CONG UNITED CHURCH OF CHRIST  
PO BOX 282  
LEWISTON MI 49756

ALBERT TOWNSHIP  
Real & Personal Property  
Spec. Population: Ad Valorem+Special Acts

Parcel # Valuations Tax Heading Amount Tax Heading Amount --- Totals ---  
001-608-000-001-00 ----- 001-608-000-001-00 NO:



CLASS	PRE/MBT %	Tax Heading	Amount	Tax Heading	Amount	Totals
001	0	COUNTY ROADS	0.00	ALBERT ROADS	0.00	0.00
SCHOOL: 69030	TV	LIBRARY	0.00	ALBERT PARKS/CEM	0.00	0.00
JOHANNESBURG-LE	AV	MCCOA	0.00	COP-ISD GENERAL	0.00	0.00
M.CODE: SEV	0	MONT CO SHERIFF	0.00	COP-ISD SP ED	0.00	Intrst
		MSU EXTENSION	0.00	COP-ISD EX SP ED	0.00	Total
		ALBERT TWP OPER	0.00			

PROP. ADDR: UNMP LLC  
MAP NUM: 2024 RETIRE PO BOX 724  
T29N R1E SEC 22 LOTS 1-2-3-4-5-6-7-8-9-10 BLK 8 VILLAGE OF LEWISTON MI 49756  
LEWISTON

001-608-000-001-01 ----- 001-608-000-001-01 NO: 03943



CLASS	PRE/MBT %	Tax Heading	Amount	Tax Heading	Amount	Totals
402	0	COUNTY ROADS	2.28	ALBERT ROADS	1.10	28.04
SCHOOL: 69030	TV	LIBRARY	1.37	ALBERT PARKS/CEM	1.14	0.28
JOHANNESBURG-LE	AV	MCCOA	2.23	COP-ISD GENERAL	0.58	28.32
M.CODE: SEV	3,000	MONT CO SHERIFF	2.28	COP-ISD SP ED	1.90	Intrst
		MSU EXTENSION	0.57	COP-ISD EX SP ED	1.44	Total
		ALBERT TWP OPER	1.49	F/A REAL,ALBERT FI	11.66	

PROP. ADDR: 3191 JENSON ST UNMP LLC  
MAP NUM: 2024 NEW PO BOX 724  
T29N R1E SEC 22 PARCEL 1; COMMENCING AT THE SOUTHWEST CORNER LEWISTON MI 49756  
OF BLOCK 8, VILLAGE OF LEWISTON AS RECORDED IN LIBER 1 OF  
PLATS, PAGE 4, MONTMORENCY COUNTY RECORDS AS THE POINT OF  
BEGINNING; THENCE N 0°15'37" E 102.07' ALONG THE WEST LINE OF  
BLOCK 8; THENCE N 89°30'12" E 120.04' TO THE WEST LINE OF THE  
NORTH - SOUTH ALLEY; THENCE S 0'15'34" W 102.20' ALONG SAID  
LINE TO THE SOUTH FINE OF BLOCK 8; THENCE S 89'33'55" W  
120.04' ALONG SAID FINE TO THE POINT OF BEGINNING.

001-608-000-001-02 ----- 001-608-000-001-02 NO: 03944



CLASS	PRE/MBT %	Tax Heading	Amount	Tax Heading	Amount	Totals
401	100	COUNTY ROADS	85.88	ALBERT ROADS	41.62	1,054.90
SCHOOL: 69030	TV	LIBRARY	51.53	ALBERT PARKS/CEM	42.94	10.54
JOHANNESBURG-LE	AV	MCCOA	84.01	COP-ISD GENERAL	21.92	1,065.44
M.CODE: COREL	SEV	MONT CO SHERIFF	85.88	COP-ISD SP ED	71.36	Intrst
		MSU EXTENSION	21.47	COP-ISD EX SP ED	54.18	Total
		ALBERT TWP OPER	56.08	F/A REAL,ALBERT FI	438.03	

PROP. ADDR: 3211 JENSON ST HERZOG ROBERT JR  
MAP NUM: 2024 NEW 3211 JENSON ST  
T29N R1E SEC 22 PARCEL 2: COMMENCING AT THE SOUTHWEST CORNER LEWISTON MI 49756  
OF BLOCK 8, VILLAGE OF LEWISTON AS RECORDED IN LIBER 1 OF  
PLATS, PAGE 4, MONTMORENCY COUNTY RECORDS; THENCE N 0'15'37" E  
102.07' ALONG THE WEST LINE OF BLOCK 8 TO THE POINT OF  
BEGINNING; THENCE CONTINUING N 0'15'37" E 102.07' ALONG SAID  
LINE; THENCE N 89'26'29" E 120.04' TO THE WEST LINE OF THE  
NORTH-SOUTH ALLEY; THENCE S 0'15'34" W 102.20' ALONG SAID  
LINE; THENCE S 89'30'12" W 120.04' TO THE POINT OF BEGINNING.



ALBERT TOWNSHIP  
Real & Personal Property  
Spec. Population: Ad Valorem+Special Acts

Parcel # Valuations Tax Heading Amount Tax Heading Amount --- Totals ---  
001-608-000-001-03 -----Winter PRE, ORIG PRE/MBT: 0----- 001-608-000-001-03 NO: 03945



CLASS	PRE/MBT %	Valuations	Tax Heading	Amount	Tax Heading	Amount		Totals
401		100	COUNTY ROADS	85.88	ALBERT ROADS	41.62	Tax	1,054.90
SCHOOL: 69030	TV	85,889	LIBRARY	51.53	ALBERT PARKS/CEM	42.94	W Admin	10.54
JOHANNESBURG-LE AV		86,600	MCCOA	84.01	COP-ISD GENERAL	21.92	Due	1,065.44
M.CODE: LERET	SEV	86,600	MONT CO SHERIFF	85.88	COP-ISD SP ED	71.36	Intrst	
			MSU EXTENSION	21.47	COP-ISD EX SP ED	54.18	Total	
			ALBERT TWP OPER	56.08	F/A REAL,ALBERT FI	438.03		

PROP. ADDR: 3231 JENSON ST  
MAP NUM: 2024 NEW  
T29N R1E SEC 22 PARCEL 3: COMMENCING AT THE SOUTHWEST COMER OF BLOCK 8, VILLAGE OF LEWISTON AS RECORDED IN LIBER 1 OF PLATS, PAGE 4, MONTMORENCY COUNTY RECORDS; THENCE N 0D15'37" E 204.14' ALONG THE WEST LINE OF BLOCK 8 TO THE POINT OF BEGINNING; THENCE CONTINUING N 0°15'37" E 102.07' ALONG SAID LINE TO THE NORTHWEST CORNER OF BLOCK 8: THENCE N 89'22'47" E 120.04' ALONG THE NORTH LINE OF BLOCK 8 TO THE WEST LINE OF THE NORTH - SOUTH ALLEY; THENCE S 0'15'34" W 102.20' ALONG SAID LINE; THENCE S 89'26'29" W 120.04' TO THE POINT OF BEGINNING.

TROYER CODY D &  
TIPPERY JULIE E JT  
3231 JENSON ST  
LEWISTON MI 49756

001-608-000-001-04 ----- 001-608-000-001-04 NO: 03946



CLASS	PRE/MBT %	Valuations	Tax Heading	Amount	Tax Heading	Amount		Totals
402		0	COUNTY ROADS	2.28	ALBERT ROADS	1.10	Tax	28.05
SCHOOL: 69030	TV	2,289	LIBRARY	1.37	ALBERT PARKS/CEM	1.14	W Admin	0.28
JOHANNESBURG-LE AV		3,000	MCCOA	2.23	COP-ISD GENERAL	0.58	Due	28.33
M.CODE: SEV		3,000	MONT CO SHERIFF	2.28	COP-ISD SP ED	1.90	Intrst	
			MSU EXTENSION	0.57	COP-ISD EX SP ED	1.44	Total	
			ALBERT TWP OPER	1.49	F/A REAL,ALBERT FI	11.67		

PROP. ADDR: 3230 MANTZ ST  
MAP NUM: 2024 NEW  
T29N R1E SEC 22 PARCEL 4: COMMENCING AT THE SOUTHWEST COMER OF BLOCK 8, VILLAGE OF LEWISTON AS RECORDED IN UBER 1 OF PLATS, PAGE 4, MONTMORENCY COUNTY RECORDS; THENCE N 89"33'55" E 136.04' ALONG THE SOUTH LINE OF BLOCK 8 TO EAST LINE OF THE NORTH - SOUTH ALLEY; THENCE N 0'15'33" E 204.44' ALONG SAID LINE TO THE POINT OF BEGINNING; THENCE CONTINUING N 0'15'33' E 102.22' ALONG SAID LINE TO THE NORTH LINE OF BLOCK 8; THENCE N 89"22'47" E 120.05' ALONG SAID LINE TO THE NORTHEAST COMER OF BLOCK 8; THENCE S 0'15'44' W 102.35' ALONG THE EAST LINE OF BLOCK 8; THENCE S 89"26'29" W 120.05' TO THE POINT OF BEGINNING.

UNMP LLC  
PO BOX 724  
LEWISTON MI 49756

ALBERT TOWNSHIP  
Real & Personal Property  
Spec. Population: Ad Valorem+Special Acts

Parcel # Valuations Tax Heading Amount Tax Heading Amount --- Totals ---  
001-608-000-001-05 ----- 001-608-000-001-05 NO: 03947



CLASS	PRE/MBT %	Valuations	Tax Heading	Amount	Tax Heading	Amount		Totals
402	0		COUNTY ROADS	2.28	ALBERT ROADS	1.10	Tax	28.05
SCHOOL: 69030	TV	2,289	LIBRARY	1.37	ALBERT PARKS/CEM	1.14	W Admin	0.28
JOHANNESBURG-LE	AV	3,000	MCCOA	2.23	COP-ISD GENERAL	0.58	Due	28.33
M.CODE:	SEV	3,000	MONT CO SHERIFF	2.28	COP-ISD SP ED	1.90	Intrst	
			MSU EXTENSION	0.57	COP-ISD EX SP ED	1.44	Total	
			ALBERT TWP OPER	1.49	F/A REAL,ALBERT FI	11.67		

PROP. ADDR: 3210 MANTZ ST UNMP LLC  
MAP NUM: 2024 NEW PO BOX 724  
T29N R1E SEC 22 PARCEL 5: COMMENCING AT THE SOUTHWEST CORNER LEWISTON MI 49756  
OF BLOCK 8, VILLAGE OF LEWISTON AS RECORDED IN LIBER 1 OF  
PLATS, PAGE 4, MONTMORENCY COUNTY RECORDS; THENCE N 89'33'55"  
E 136.04' ALONG THE SOUTH LINE OF BLOCK 8 TO EAST LINE OF THE  
NORTH - SOUTH ALLEY; THENCE N 0'15'33" E 102.22' ALONG SAID  
LINE TO THE POINT OF BEGINNING; THENCE CONTINUING N 0'15'33' E  
102.22' ALONG SAID LINE; THENCE N 89'26'29" E 120.05' TO THE  
EAST LINE OF BLOCK 8; THENCE S 0'15'44' W 120.35' ALONG THE  
EAST LINE OF BLOCK 8; THENCE S 89'30'12" W 120.04' LO THE  
POINT OF BEGINNING.

001-608-000-001-06 ----- 001-608-000-001-06 NO: 03948



CLASS	PRE/MBT %	Valuations	Tax Heading	Amount	Tax Heading	Amount		Totals
402	0		COUNTY ROADS	2.28	ALBERT ROADS	1.10	Tax	28.05
SCHOOL: 69030	TV	2,289	LIBRARY	1.37	ALBERT PARKS/CEM	1.14	W Admin	0.28
JOHANNESBURG-LE	AV	3,000	MCCOA	2.23	COP-ISD GENERAL	0.58	Due	28.33
M.CODE:	SEV	3,000	MONT CO SHERIFF	2.28	COP-ISD SP ED	1.90	Intrst	
			MSU EXTENSION	0.57	COP-ISD EX SP ED	1.44	Total	
			ALBERT TWP OPER	1.49	F/A REAL,ALBERT FI	11.67		

PROP. ADDR: 3190 MANTZ ST UNMP LLC  
MAP NUM: 2024 NEW PO BOX 724  
T29N R1E SEC 22 PARCEL 6: COMMENCING AT THE SOUTHWEST COMER LEWISTON MI 49756  
OF BLOCK 8, VILLAGE OF LEWISTON AS RECORDED IN LIBER 1 OF  
PLATS, PAGE 4, MONTMORENCY COUNTY RECORDS; THENCE N 89'33'55"  
E 136.04' ALONG THE SOUTH LINE OF BLOCK 8 TO EAST LINE OF THE  
NORTH SOUTH ALLEY AND THE POINT OF BEGINNING;  
THENCE N 0'15'33" E 102.22' ALONG SAID LINE; THENCE N  
89'30'12' E 102.04' TO THE EAST LINE OF BLOCK 8; THENCE S  
0'15'44' W 120.35' ALONG SAID LINE TO THE SOUTHEAST CORNER OF  
BLOCK 8;THENCE S 89'33'55" W 120.03' ALONG SAID LINE TO THE  
POINT OF BEGINNING.

ALBERT TOWNSHIP  
Real & Personal Property  
Spec. Population: Ad Valorem+Special Acts

Parcel # Valuations Tax Heading Amount Tax Heading Amount --- Totals ---  
001-609-000-001-00 ----- 001-609-000-001-00 NO: 03949




CLASS: 402	PRE/MBT %	0	COUNTY ROADS	1.04	ALBERT ROADS	0.50	Tax	12.79
SCHOOL: 69030	TV	1,047	LIBRARY	0.62	ALBERT PARKS/CEM	0.52	W Admin	0.12
JOHANNESBURG-LE	AV	1,800	MCCOA	1.02	COP-ISD GENERAL	0.26	Due	12.91
M.CODE: SEV		1,800	MONT CO SHERIFF	1.04	COP-ISD SP ED	0.86	Intrst	
			MSU EXTENSION	0.26	COP-ISD EX SP ED	0.66	Total	
			ALBERT TWP OPER	0.68	F/A REAL,ALBERT FI	5.33		

PROP. ADDR:  
T29N R1E SEC 22 LOT 1 BLK 9 VILLAGE OF LEWISTON

LAMBRIX RYAN S  
12129 BRISTOL STREET  
CARLETON MI 48117

001-609-000-002-01 ----- 001-609-000-002-01 NO: 03950




CLASS: 401	PRE/MBT %	100	COUNTY ROADS	20.96	ALBERT ROADS	10.15	Tax	257.43
SCHOOL: 69030	TV	20,964	LIBRARY	12.57	ALBERT PARKS/CEM	10.48	W Admin	2.57
JOHANNESBURG-LE	AV	49,500	MCCOA	20.50	COP-ISD GENERAL	5.35	Due	260.00
M.CODE: COREL	SEV	49,500	MONT CO SHERIFF	20.96	COP-ISD SP ED	17.41	Intrst	
			MSU EXTENSION	5.24	COP-ISD EX SP ED	13.22	Total	
			ALBERT TWP OPER	13.68	F/A REAL,ALBERT FI	106.91		

PROP. ADDR: 3197 MANTZ ST  
T29N R1E SEC 22 LOT 2 & 3 BLK 9 VILLAGE OF LEWISTON

DARROW DANIEL  
PO BOX 925  
LEWISTON MI 49756

001-609-000-004-00 ----- 001-609-000-004-00 NO: 03951



CLASS: 401	PRE/MBT %	0	COUNTY ROADS	9.99	ALBERT ROADS	4.84	Tax	122.67
SCHOOL: 69030	TV	9,990	LIBRARY	5.99	ALBERT PARKS/CEM	4.99	W Admin	1.22
JOHANNESBURG-LE	AV	15,100	MCCOA	9.77	COP-ISD GENERAL	2.55	Due	123.89
M.CODE: SEV		15,100	MONT CO SHERIFF	9.99	COP-ISD SP ED	8.30	Intrst	
			MSU EXTENSION	2.49	COP-ISD EX SP ED	6.30	Total	
			ALBERT TWP OPER	6.52	F/A REAL,ALBERT FI	50.94		

PROP. ADDR: 3221 MANTZ ST  
T29N R1E SEC 22 LOT 4 BLK 9 VILLAGE OF LEWISTON

HOSTMAN ELIZABETH A  
1203 THUMM RD  
GAYLORD MI 49735

001-609-000-005-00 ----- 001-609-000-005-00 NO: 03952



CLASS: 401	PRE/MBT %	100	COUNTY ROADS	26.56	ALBERT ROADS	12.87	Tax	326.21
SCHOOL: 69030	TV	26,561	LIBRARY	15.93	ALBERT PARKS/CEM	13.28	W Admin	3.26
JOHANNESBURG-LE	AV	49,200	MCCOA	25.98	COP-ISD GENERAL	6.78	Due	329.47
M.CODE: SEV		49,200	MONT CO SHERIFF	26.56	COP-ISD SP ED	22.06	Intrst	
			MSU EXTENSION	6.64	COP-ISD EX SP ED	16.75	Total	
			ALBERT TWP OPER	17.34	F/A REAL,ALBERT FI	135.46		

PROP. ADDR: 3235 MANTZ ST  
T29N R1E SEC 22 LOT 5 BLK 9 VILLAGE OF LEWISTON

BRYANT BEVERLY A  
3235 MANTZ ST  
LEWISTON MI 49756

ALBERT TOWNSHIP  
Real & Personal Property  
Spec. Population: Ad Valorem+Special Acts

Parcel # Valuations Tax Heading Amount Tax Heading Amount --- Totals ---  
001-609-000-006-00 ----- 001-609-000-006-00 NO: 03953



CLASS	PRE/MBT %	Tax Heading	Amount	Tax Heading	Amount		Totals
401	0	COUNTY ROADS	63.94	ALBERT ROADS	30.98	Tax	785.37
SCHOOL: 69030	TV	LIBRARY	38.36	ALBERT PARKS/CEM	31.97	W Admin	7.85
JOHANNESBURG-LE	AV	MCCOA	62.55	COP-ISD GENERAL	16.32	Due	793.22
M.CODE:	SEV	MONT CO SHERIFF	63.94	COP-ISD SP ED	53.13	Intrst	
		MSU EXTENSION	15.98	COP-ISD EX SP ED	40.34	Total	
		ALBERT TWP OPER	41.75	F/A REAL,ALBERT FI	326.11		

PROP. ADDR: 3216 MARIUS ST  
T29N R1E SEC 22 LOTS 6-7-8-9 BLK 9 VILLAGE OF LEWISTON

SOULLIERE TANYA MARIE  
3216 MARIUS ST  
LEWISTON MI 49756

001-609-000-010-00 ----- 001-609-000-010-00 NO: 03954



CLASS	PRE/MBT %	Tax Heading	Amount	Tax Heading	Amount		Totals
401	0	COUNTY ROADS	18.46	ALBERT ROADS	8.94	Tax	226.73
SCHOOL: 69030	TV	LIBRARY	11.07	ALBERT PARKS/CEM	9.23	W Admin	2.26
JOHANNESBURG-LE	AV	MCCOA	18.06	COP-ISD GENERAL	4.71	Due	228.99
M.CODE:	SEV	MONT CO SHERIFF	18.46	COP-ISD SP ED	15.34	Intrst	
		MSU EXTENSION	4.61	COP-ISD EX SP ED	11.64	Total	
		ALBERT TWP OPER	12.05	F/A REAL,ALBERT FI	94.16		

PROP. ADDR: 3186 MARIUS ST  
T29N R1E SEC 22 LOT 10 BLK 9 VILLAGE OF LEWISTON

NORTHERN ALPINE HOLDINGS LLC  
PO BOX 452  
PETOSKEY MI 49770

001-610-000-001-00 ----- 001-610-000-001-00 NO: 03955



CLASS	PRE/MBT %	Tax Heading	Amount	Tax Heading	Amount		Totals
402	100	COUNTY ROADS	2.76	ALBERT ROADS	1.34	Tax	33.93
SCHOOL: 69030	TV	LIBRARY	1.66	ALBERT PARKS/CEM	1.38	W Admin	0.33
JOHANNESBURG-LE	AV	MCCOA	2.70	COP-ISD GENERAL	0.70	Due	34.26
M.CODE:	SEV	MONT CO SHERIFF	2.76	COP-ISD SP ED	2.29	Intrst	
		MSU EXTENSION	0.69	COP-ISD EX SP ED	1.74	Total	
		ALBERT TWP OPER	1.80	F/A REAL,ALBERT FI	14.11		

PROP. ADDR:  
T29N R1E SEC 22 LOTS 1 & 2 BLK 10 VILLAGE OF LEWISTON

SEGUIN TIMOTHY  
3200 BAY ST  
LEWISTON MI 49756

ALBERT TOWNSHIP  
Real & Personal Property  
Spec. Population: Ad Valorem+Special Acts

Parcel # Valuations Tax Heading Amount Tax Heading Amount --- Totals ---  
001-610-000-003-00 ----- 001-610-000-003-00 NO: 03956



CLASS	PRE/MBT %	Valuations	Tax Heading	Amount	Tax Heading	Amount		Totals
401	0		COUNTY ROADS	2.82	ALBERT ROADS	1.36	Tax	34.63
SCHOOL: 69030	TV	2,823	LIBRARY	1.69	ALBERT PARKS/CEM	1.41	W Admin	0.34
JOHANNESBURG-LE	AV	4,300	MCCOA	2.76	COP-ISD GENERAL	0.72	Due	34.97
M.CODE: SEV		4,300	MONT CO SHERIFF	2.82	COP-ISD SP ED	2.34	Intrst	
			MSU EXTENSION	0.70	COP-ISD EX SP ED	1.78	Total	
			ALBERT TWP OPER	1.84	F/A REAL,ALBERT FI	14.39		

PROP. ADDR: 3211 MARIUS ST OLMSTEAD M & KIMBERLY & DIGAN  
T29N R1E SEC 22 LOTS 3-4 BLK 10 VILL OF LEWISTON C/O AUDRA DIGANGI  
411 S. GRINNELL  
JACKSON MI 49203

001-610-000-005-00 ----- 001-610-000-005-00 NO:



CLASS	PRE/MBT %	Valuations	Tax Heading	Amount	Tax Heading	Amount		Totals
201	0		COUNTY ROADS	0.00	ALBERT ROADS	0.00	Tax	0.00
SCHOOL: 69030	TV	0	LIBRARY	0.00	ALBERT PARKS/CEM	0.00	W Admin	0.00
JOHANNESBURG-LE	AV	0	MCCOA	0.00	COP-ISD GENERAL	0.00	Due	0.00
M.CODE: SEV		0	MONT CO SHERIFF	0.00	COP-ISD SP ED	0.00	Intrst	
			MSU EXTENSION	0.00	COP-ISD EX SP ED	0.00	Total	
			ALBERT TWP OPER	0.00	F/A REAL,ALBERT FI	0.00		

PROP. ADDR: 4613 MONTMORENCY ST LEWISTON COMM SHARING PROGRAM  
T29N R1E SEC 22 LOT 5 BLK 10 VILLAGE OF LEWISTON P O BOX 796  
LEWISTON MI 49756

001-610-000-006-00 ----- 001-610-000-006-00 NO:



CLASS	PRE/MBT %	Valuations	Tax Heading	Amount	Tax Heading	Amount		Totals
201	0		COUNTY ROADS	0.00	ALBERT ROADS	0.00	Tax	0.00
SCHOOL: 69030	TV	0	LIBRARY	0.00	ALBERT PARKS/CEM	0.00	W Admin	0.00
JOHANNESBURG-LE	AV	0	MCCOA	0.00	COP-ISD GENERAL	0.00	Due	0.00
M.CODE: SEV		0	MONT CO SHERIFF	0.00	COP-ISD SP ED	0.00	Intrst	
			MSU EXTENSION	0.00	COP-ISD EX SP ED	0.00	Total	
			ALBERT TWP OPER	0.00	F/A REAL,ALBERT FI	0.00		

PROP. ADDR: 4615 MONTMORENCY ST LEWISTON COMM SHARING PROGRAM  
T29N R1E SEC 22 LOTS 6 - 7 BLK 10 VIL OF LEWISTON P O BOX 796  
LEWISTON MI 49756

ALBERT TOWNSHIP  
Real & Personal Property  
Spec. Population: Ad Valorem+Special Acts

Parcel # Valuations Tax Heading Amount Tax Heading Amount --- Totals ---  
001-610-000-008-00 ----- 001-610-000-008-00 NO: 03957



CLASS: 401	PRE/MBT %	0	COUNTY ROADS	6.50	ALBERT ROADS	3.15	Tax	79.85
SCHOOL: 69030	TV	6,504	LIBRARY	3.90	ALBERT PARKS/CEM	3.25	W Admin	0.79
JOHANNESBURG-LE	AV	10,300	MCCOA	6.36	COP-ISD GENERAL	1.66	Due	80.64
M.CODE: SEV		10,300	MONT CO SHERIFF	6.50	COP-ISD SP ED	5.40	Intrst	
			MSU EXTENSION	1.62	COP-ISD EX SP ED	4.10	Total	
			ALBERT TWP OPER	4.24	F/A REAL,ALBERT FI	33.17		

PROP. ADDR: 3208 BAY ST EWALD SHERRY LYNN  
T29N R1E SEC 22 LOT 8 BLK 10 VILLAGE OF LEWISTON 3208 BAY ST  
LEWISTON MI 49756

001-610-000-009-00 ----- 001-610-000-009-00 NO: 03958



CLASS: 401	PRE/MBT %	100	COUNTY ROADS	9.79	ALBERT ROADS	4.74	Tax	120.22
SCHOOL: 69030	TV	9,793	LIBRARY	5.87	ALBERT PARKS/CEM	4.89	W Admin	1.20
JOHANNESBURG-LE	AV	17,800	MCCOA	9.57	COP-ISD GENERAL	2.50	Due	121.42
M.CODE: SEV		17,800	MONT CO SHERIFF	9.79	COP-ISD SP ED	8.13	Intrst	
			MSU EXTENSION	2.44	COP-ISD EX SP ED	6.17	Total	
			ALBERT TWP OPER	6.39	F/A REAL,ALBERT FI	49.94		

PROP. ADDR: 3200 BAY ST SEGUIN TIMOTHY L  
T29N R1E SEC 22 LOT 9 BLK 10 VILLAGE OF LEWISTON 3200 BAY ST  
LEWISTON MI 49756

001-610-000-010-00 ----- 001-610-000-010-00 NO: 03959



CLASS: 401	PRE/MBT %	0	COUNTY ROADS	8.04	ALBERT ROADS	3.90	Tax	98.79
SCHOOL: 69030	TV	8,048	LIBRARY	4.82	ALBERT PARKS/CEM	4.02	W Admin	0.98
JOHANNESBURG-LE	AV	13,100	MCCOA	7.87	COP-ISD GENERAL	2.05	Due	99.77
M.CODE: SEV		13,100	MONT CO SHERIFF	8.04	COP-ISD SP ED	6.68	Intrst	
			MSU EXTENSION	2.01	COP-ISD EX SP ED	5.07	Total	
			ALBERT TWP OPER	5.25	F/A REAL,ALBERT FI	41.04		

PROP. ADDR: 3184 BAY ST CARDINAL STORAGE AND RENTALS LLC  
T29N R1E SEC 22 LOT 10 BLK 10 VILLAGE OF LEWISTON PO BOX 395  
JOHANNESBURG MI 49751

001-611-000-001-01 ----- 001-611-000-001-01 NO: 03960



CLASS: 401	PRE/MBT %	100	COUNTY ROADS	17.96	ALBERT ROADS	8.70	Tax	220.58
SCHOOL: 69030	TV	17,962	LIBRARY	10.77	ALBERT PARKS/CEM	8.98	W Admin	2.20
JOHANNESBURG-LE	AV	58,700	MCCOA	17.57	COP-ISD GENERAL	4.58	Due	222.78
M.CODE: SEV		58,700	MONT CO SHERIFF	17.96	COP-ISD SP ED	14.92	Intrst	
			MSU EXTENSION	4.49	COP-ISD EX SP ED	11.33	Total	
			ALBERT TWP OPER	11.72	F/A REAL,ALBERT FI	91.60		

PROP. ADDR: 3195 BAY ST KIBBY RACHELLE L & JOHNNY ALLEN  
T29N R1E SEC 22 LOTS 1 & 2 OF BLK 11 VILLAGE OF LEWISTON 3195 BAY ST  
LEWISTON MI 49756

ALBERT TOWNSHIP  
Real & Personal Property  
Spec. Population: Ad Valorem+Special Acts

Parcel # Valuations Tax Heading Amount Tax Heading Amount --- Totals ---  
001-611-000-003-00 ----- 001-611-000-003-00 NO: 03961



CLASS: 401	PRE/MBT %	0	COUNTY ROADS	9.04	ALBERT ROADS	4.38	Tax	111.01
SCHOOL: 69030	TV	9,040	LIBRARY	5.42	ALBERT PARKS/CEM	4.52	W Admin	1.11
JOHANNESBURG-LE	AV	14,700	MCCOA	8.84	COP-ISD GENERAL	2.30	Due	112.12
M.CODE:	SEV	14,700	MONT CO SHERIFF	9.04	COP-ISD SP ED	7.51	Intrst	
			MSU EXTENSION	2.26	COP-ISD EX SP ED	5.70	Total	
			ALBERT TWP OPER	5.90	F/A REAL,ALBERT FI	46.10		

PROP. ADDR: 3209 BAY ST KIBBY JOHNNY & RACHELLE  
T29N R1E SEC 22 LOT 3 BLK 11 VILLAGE OF LEWISTON 3195 BAY ST  
LEWISTON MI 49756


001-611-000-004-00 ----- 001-611-000-004-00 NO: 03962



CLASS: 401	PRE/MBT %	100	COUNTY ROADS	10.13	ALBERT ROADS	4.91	Tax	124.43
SCHOOL: 69030	TV	10,134	LIBRARY	6.08	ALBERT PARKS/CEM	5.06	W Admin	1.24
JOHANNESBURG-LE	AV	18,900	MCCOA	9.91	COP-ISD GENERAL	2.58	Due	125.67
M.CODE:	SEV	18,900	MONT CO SHERIFF	10.13	COP-ISD SP ED	8.42	Intrst	
			MSU EXTENSION	2.53	COP-ISD EX SP ED	6.39	Total	
			ALBERT TWP OPER	6.61	F/A REAL,ALBERT FI	51.68		

PROP. ADDR: 3217 BAY ST WRIGHT PHYLLIS A  
T29N R1E SEC 22 LOT 4 BLK 11 VILLAGE OF LEWISTON 1031 MALLARDS CV  
BARDSTOWN KY 40004

001-611-000-005-00 ----- 001-611-000-005-00 NO: 03963



CLASS: 401	PRE/MBT %	100	COUNTY ROADS	9.11	ALBERT ROADS	4.41	Tax	111.84
SCHOOL: 69030	TV	9,110	LIBRARY	5.46	ALBERT PARKS/CEM	4.55	W Admin	1.11
JOHANNESBURG-LE	AV	20,000	MCCOA	8.91	COP-ISD GENERAL	2.32	Due	112.95
M.CODE:	SEV	20,000	MONT CO SHERIFF	9.11	COP-ISD SP ED	7.56	Intrst	
			MSU EXTENSION	2.27	COP-ISD EX SP ED	5.74	Total	
			ALBERT TWP OPER	5.94	F/A REAL,ALBERT FI	46.46		

PROP. ADDR: 3227 BAY ST HOFER CATHERINE A  
T29N R1E SEC 22 LOT 5 BLK 11 VILLAGE OF LEWISTON 3227 BAY ST  
LEWISTON MI 49756

001-611-000-006-00 ----- 001-611-000-006-00 NO: 03964



CLASS: 401	PRE/MBT %	100	COUNTY ROADS	11.27	ALBERT ROADS	5.46	Tax	138.41
SCHOOL: 69030	TV	11,273	LIBRARY	6.76	ALBERT PARKS/CEM	5.63	W Admin	1.38
JOHANNESBURG-LE	AV	20,300	MCCOA	11.02	COP-ISD GENERAL	2.87	Due	139.79
M.CODE:	SEV	20,300	MONT CO SHERIFF	11.27	COP-ISD SP ED	9.36	Intrst	
			MSU EXTENSION	2.81	COP-ISD EX SP ED	7.11	Total	
			ALBERT TWP OPER	7.36	F/A REAL,ALBERT FI	57.49		

PROP. ADDR: 3228 BOURN ST GERDING FERNE B  
T29N R1E SEC 22 LOT 6 BLK 11 VILLAGE OF LEWISTON PO BOX 297  
LEWISTON MI 49756

ALBERT TOWNSHIP  
Real & Personal Property  
Spec. Population: Ad Valorem+Special Acts

Parcel # Valuations Tax Heading Amount Tax Heading Amount --- Totals ---  
001-611-000-007-00 ----- 001-611-000-007-00 NO: 03965



CLASS: 402	PRE/MBT %	0	COUNTY ROADS	1.32	ALBERT ROADS	0.64	Tax	16.22
SCHOOL: 69030	TV	1,324	LIBRARY	0.79	ALBERT PARKS/CEM	0.66	W Admin	0.16
JOHANNESBURG-LE	AV	1,800	MCCOA	1.29	COP-ISD GENERAL	0.33	Due	16.38
M.CODE:	SEV	1,800	MONT CO SHERIFF	1.32	COP-ISD SP ED	1.10	Intrst	
			MSU EXTENSION	0.33	COP-ISD EX SP ED	0.83	Total	
			ALBERT TWP OPER	0.86	F/A REAL,ALBERT FI	6.75		

PROP. ADDR: BOURN ST  
T29N R1E SEC 22 LOT 7 BLK 11 VILLAGE OF LEWISTON

MAULE GLORIA A  
1019 S. ELIZABETH STREET  
MOUNT PLEASANT MI 48858

001-611-000-008-00 ----- 001-611-000-008-00 NO: 03966



CLASS: 402	PRE/MBT %	0	COUNTY ROADS	1.32	ALBERT ROADS	0.64	Tax	16.22
SCHOOL: 69030	TV	1,324	LIBRARY	0.79	ALBERT PARKS/CEM	0.66	W Admin	0.16
JOHANNESBURG-LE	AV	1,800	MCCOA	1.29	COP-ISD GENERAL	0.33	Due	16.38
M.CODE:	SEV	1,800	MONT CO SHERIFF	1.32	COP-ISD SP ED	1.10	Intrst	
			MSU EXTENSION	0.33	COP-ISD EX SP ED	0.83	Total	
			ALBERT TWP OPER	0.86	F/A REAL,ALBERT FI	6.75		

PROP. ADDR:  
T29N R1E SEC 22 LOT 8 BLK 11 VILLAGE OF LEWISTON

MAULE GLORIA  
1019 S. ELIZABETH STREET  
MOUNT PLEASANT MI 48858

001-611-000-009-01 ----- 001-611-000-009-01 NO: 03967



CLASS: 401	PRE/MBT %	100	COUNTY ROADS	10.13	ALBERT ROADS	4.91	Tax	124.43
SCHOOL: 69030	TV	10,134	LIBRARY	6.08	ALBERT PARKS/CEM	5.06	W Admin	1.24
JOHANNESBURG-LE	AV	18,100	MCCOA	9.91	COP-ISD GENERAL	2.58	Due	125.67
M.CODE:	SEV	18,100	MONT CO SHERIFF	10.13	COP-ISD SP ED	8.42	Intrst	
			MSU EXTENSION	2.53	COP-ISD EX SP ED	6.39	Total	
			ALBERT TWP OPER	6.61	F/A REAL,ALBERT FI	51.68		

PROP. ADDR: 3184 BOURN ST  
T29N R1E SEC 22 LOT 9 & 10 BLK 11 VILLAGE OF LEWISTON

FERRIS LORETTA  
4848 N EASTMAN ROAD  
MIDLAND MI 48642

001-612-000-001-00 ----- 001-612-000-001-00 NO: 03968



CLASS: 401	PRE/MBT %	0	COUNTY ROADS	5.34	ALBERT ROADS	2.59	Tax	65.63
SCHOOL: 69030	TV	5,348	LIBRARY	3.20	ALBERT PARKS/CEM	2.67	W Admin	0.65
JOHANNESBURG-LE	AV	10,800	MCCOA	5.23	COP-ISD GENERAL	1.36	Due	66.28
M.CODE:	SEV	10,800	MONT CO SHERIFF	5.34	COP-ISD SP ED	4.44	Intrst	
			MSU EXTENSION	1.33	COP-ISD EX SP ED	3.37	Total	
			ALBERT TWP OPER	3.49	F/A REAL,ALBERT FI	27.27		

PROP. ADDR: 3097 BAY ST  
T29N R1E SEC 22 LOT 1 BLK 12 VILLAGE OF LEWISTON

BARNES TERRY L  
3097 BAY STREET  
LEWISTON MI 49756



ALBERT TOWNSHIP  
Real & Personal Property  
Spec. Population: Ad Valorem+Special Acts

Parcel # Valuations Tax Heading Amount Tax Heading Amount --- Totals ---  
001-612-000-002-00 ----- 001-612-000-002-00 NO: 03969



CLASS: 401	PRE/MBT %	100	COUNTY ROADS	15.82	ALBERT ROADS	7.67	Tax	194.36
SCHOOL: 69030	TV	15,828	LIBRARY	9.49	ALBERT PARKS/CEM	7.91	W Admin	1.94
JOHANNESBURG-LE	AV	53,100	MCCOA	15.48	COP-ISD GENERAL	4.04	Due	196.30
M.CODE:	SEV	53,100	MONT CO SHERIFF	15.82	COP-ISD SP ED	13.15	Intrst	
			MSU EXTENSION	3.95	COP-ISD EX SP ED	9.98	Total	
			ALBERT TWP OPER	10.33	F/A REAL,ALBERT FI	80.72		

PROP. ADDR: 3117 BAY ST  
T29N R1E SEC 22 LOTS 2-3 BLK 12 VILLAGE OF LEWISTON

PATTERSON ANN MARIE  
3117 BAY ST  
LEWISTON MI 49756

001-612-000-004-00 ----- 001-612-000-004-00 NO: 03970



CLASS: 401	PRE/MBT %	100	COUNTY ROADS	17.08	ALBERT ROADS	8.27	Tax	209.76
SCHOOL: 69030	TV	17,082	LIBRARY	10.24	ALBERT PARKS/CEM	8.54	W Admin	2.09
JOHANNESBURG-LE	AV	47,600	MCCOA	16.70	COP-ISD GENERAL	4.36	Due	211.85
M.CODE:	SEV	47,600	MONT CO SHERIFF	17.08	COP-ISD SP ED	14.19	Intrst	
			MSU EXTENSION	4.27	COP-ISD EX SP ED	10.77	Total	
			ALBERT TWP OPER	11.15	F/A REAL,ALBERT FI	87.11		

PROP. ADDR: 3135 BAY ST  
T29N R1E SEC 22 LOTS 4-5 BLK 12 VILLAGE OF LEWISTON

QUALMAN DAVID & BERNADINE  
3135 BAY ST  
LEWISTON MI 49756

001-612-000-006-00 ----- 001-612-000-006-00 NO: 03971



CLASS: 402	PRE/MBT %	100	COUNTY ROADS	1.32	ALBERT ROADS	0.64	Tax	16.22
SCHOOL: 69030	TV	1,324	LIBRARY	0.79	ALBERT PARKS/CEM	0.66	W Admin	0.16
JOHANNESBURG-LE	AV	1,800	MCCOA	1.29	COP-ISD GENERAL	0.33	Due	16.38
M.CODE:	SEV	1,800	MONT CO SHERIFF	1.32	COP-ISD SP ED	1.10	Intrst	
			MSU EXTENSION	0.33	COP-ISD EX SP ED	0.83	Total	
			ALBERT TWP OPER	0.86	F/A REAL,ALBERT FI	6.75		

PROP. ADDR:  
T29N R1E SEC 22 LOT 6 BLK 12 VILLAGE OF LEWISTON

KIBBY JOHNNY A & RACHELLE L  
3195 BAY ST  
LEWISTON MI 49756

001-612-000-007-00 ----- 001-612-000-007-00 NO: 03972



CLASS: 401	PRE/MBT %	0	COUNTY ROADS	10.08	ALBERT ROADS	4.88	Tax	123.79
SCHOOL: 69030	TV	10,082	LIBRARY	6.04	ALBERT PARKS/CEM	5.04	W Admin	1.23
JOHANNESBURG-LE	AV	17,400	MCCOA	9.86	COP-ISD GENERAL	2.57	Due	125.02
M.CODE:	SEV	17,400	MONT CO SHERIFF	10.08	COP-ISD SP ED	8.37	Intrst	
			MSU EXTENSION	2.52	COP-ISD EX SP ED	6.36	Total	
			ALBERT TWP OPER	6.58	F/A REAL,ALBERT FI	51.41		

PROP. ADDR: 3150 BOURN ST  
T29N R1E SEC 22 LOTS 7-8 BLK 12 VILLAGE OF LEWISTON

STOUFFER FAMILY TRUST  
P O BOX 1133  
LEWISTON MI 49756

ALBERT TOWNSHIP  
Real & Personal Property  
Spec. Population: Ad Valorem+Special Acts

Parcel # Valuations Tax Heading Amount Tax Heading Amount --- Totals ---  
001-612-000-009-00 ----- 001-612-000-009-00 NO: 03973



CLASS: 401	PRE/MBT %	100	COUNTY ROADS	16.28	ALBERT ROADS	7.88	Tax	199.93
SCHOOL: 69030	TV	16,281	LIBRARY	9.76	ALBERT PARKS/CEM	8.14	W Admin	1.99
JOHANNESBURG-LE	AV	30,700	MCCOA	15.92	COP-ISD GENERAL	4.15	Due	201.92
M.CODE: SEV		30,700	MONT CO SHERIFF	16.28	COP-ISD SP ED	13.52	Intrst	
			MSU EXTENSION	4.07	COP-ISD EX SP ED	10.27	Total	
			ALBERT TWP OPER	10.63	F/A REAL,ALBERT FI	83.03		

PROP. ADDR: 3130 BOURN ST PEKINPAUGH DAVID J  
T29N R1E SEC 22 LOTS 9-10 BLK 12 VILLAGE OF LEWISTON 3130 BOURN ST  
LEWISTON MI 49756

001-612-000-011-00 ----- 001-612-000-011-00 NO: 03974



CLASS: 401	PRE/MBT %	100	COUNTY ROADS	64.99	ALBERT ROADS	31.49	Tax	798.26
SCHOOL: 69030	TV	64,995	LIBRARY	38.99	ALBERT PARKS/CEM	32.49	W Admin	7.98
JOHANNESBURG-LE	AV	69,300	MCCOA	63.57	COP-ISD GENERAL	16.59	Due	806.24
M.CODE: SEV		69,300	MONT CO SHERIFF	64.99	COP-ISD SP ED	54.00	Intrst	
			MSU EXTENSION	16.24	COP-ISD EX SP ED	41.00	Total	
			ALBERT TWP OPER	42.44	F/A REAL,ALBERT FI	331.47		

PROP. ADDR: 3100 BOURN ST CAUSLEY EUGENE JR  
T29N R1E SEC 22 LOTS 11-12 BLK 12 VILLAGE OF LEWISTON 3100 BOURN ST  
LEWISTON MI 49756

001-613-000-001-00 ----- 001-613-000-001-00 NO: 03975



CLASS: 401	PRE/MBT %	100	COUNTY ROADS	38.45	ALBERT ROADS	18.63	Tax	472.24
SCHOOL: 69030	TV	38,451	LIBRARY	23.07	ALBERT PARKS/CEM	19.22	W Admin	4.72
JOHANNESBURG-LE	AV	82,300	MCCOA	37.61	COP-ISD GENERAL	9.81	Due	476.96
M.CODE: SEV		82,300	MONT CO SHERIFF	38.45	COP-ISD SP ED	31.94	Intrst	
			MSU EXTENSION	9.61	COP-ISD EX SP ED	24.25	Total	
			ALBERT TWP OPER	25.10	F/A REAL,ALBERT FI	196.10		

PROP. ADDR: 3109 MARIUS ST SHERBONDA JAMES L & JENIFER M  
T29N R1E SEC 22 LOTS 1-2-3 BLK 13 VILLAGE OF LEWISTON 3109 N MARIUS STREET  
LEWISTON MI 49756

001-613-000-004-00 ----- 001-613-000-004-00 NO: 03976



CLASS: 401	PRE/MBT %	0	COUNTY ROADS	25.05	ALBERT ROADS	12.14	Tax	307.69
SCHOOL: 69030	TV	25,055	LIBRARY	15.03	ALBERT PARKS/CEM	12.52	W Admin	3.07
JOHANNESBURG-LE	AV	47,100	MCCOA	24.50	COP-ISD GENERAL	6.39	Due	310.76
M.CODE: COREL	SEV	47,100	MONT CO SHERIFF	25.05	COP-ISD SP ED	20.81	Intrst	
			MSU EXTENSION	6.26	COP-ISD EX SP ED	15.80	Total	
			ALBERT TWP OPER	16.36	F/A REAL,ALBERT FI	127.78		

PROP. ADDR: 3127 MARIUS ST JACKSON DONNA LEE & KELLER VIRGIL  
T29N R1E SEC 22 LOT 4 BLK 13 AND S 1/2 OF LOT 5 BLK 13 VILLAGE 5661 VACATIONLAND DR  
OF LEWISTON LEWISTON MI 49756

ALBERT TOWNSHIP  
Real & Personal Property  
Spec. Population: Ad Valorem+Special Acts

Parcel # Valuations Tax Heading Amount Tax Heading Amount --- Totals ---  
001-613-000-006-00 ----- 001-613-000-006-00 NO: 03977



CLASS: 401	PRE/MBT %	100	COUNTY ROADS	24.94	ALBERT ROADS	12.08	Tax	306.29
SCHOOL: 69030	TV	24,940	LIBRARY	14.96	ALBERT PARKS/CEM	12.47	W Admin	3.06
JOHANNESBURG-LE	AV	37,400	MCCOA	24.39	COP-ISD GENERAL	6.36	Due	309.35
M.CODE: SEV		37,400	MONT CO SHERIFF	24.94	COP-ISD SP ED	20.72	Intrst	
			MSU EXTENSION	6.23	COP-ISD EX SP ED	15.73	Total	
			ALBERT TWP OPER	16.28	F/A REAL,ALBERT FI	127.19		

PROP. ADDR: 3151 MARIUS ST KIMBALL ROCKY  
T29N R1E SEC 22 N 1/2 OF LOT 5 AND ALL OF LOT 6 BLK 13 VILLAGE 3151 MARIUS  
OF LEWISTON LEWISTON MI 49756

001-613-000-007-00 ----- 001-613-000-007-00 NO: 03978



CLASS: 401	PRE/MBT %	100	COUNTY ROADS	19.27	ALBERT ROADS	9.34	Tax	236.71
SCHOOL: 69030	TV	19,278	LIBRARY	11.56	ALBERT PARKS/CEM	9.63	W Admin	2.36
JOHANNESBURG-LE	AV	30,800	MCCOA	18.85	COP-ISD GENERAL	4.92	Due	239.07
M.CODE: SEV		30,800	MONT CO SHERIFF	19.27	COP-ISD SP ED	16.01	Intrst	
			MSU EXTENSION	4.81	COP-ISD EX SP ED	12.16	Total	
			ALBERT TWP OPER	12.58	F/A REAL,ALBERT FI	98.31		

PROP. ADDR: 3128 BAY ST SETTLEMYRE GARY W & KAREN R  
T29N R1E SEC 22 LOTS 7-8-9-10-11-12 BLK 13 VILLAGE OF LEWISTON 3128 BAY ST  
LEWISTON MI 49756

001-614-000-001-00 ----- 001-614-000-001-00 NO:



CLASS: 201	PRE/MBT %	0	COUNTY ROADS	0.00	ALBERT ROADS	0.00	Tax	0.00
SCHOOL: 69030	TV	0	LIBRARY	0.00	ALBERT PARKS/CEM	0.00	W Admin	0.00
JOHANNESBURG-LE	AV	0	MCCOA	0.00	COP-ISD GENERAL	0.00	Due	0.00
M.CODE: SEV		0	MONT CO SHERIFF	0.00	COP-ISD SP ED	0.00	Intrst	
			MSU EXTENSION	0.00	COP-ISD EX SP ED	0.00	Total	
			ALBERT TWP OPER	0.00	F/A REAL,ALBERT FI	0.00		

PROP. ADDR: 3105 MANTZ ST WENGLIKOWSKI KEVIN  
T29N R1E SEC 22 LOT 1 BLK 14 VILLAGE OF LEWISTON 4002 N MIELKE WAY RD  
LEWISTON MI 49756

001-614-000-002-00 ----- 001-614-000-002-00 NO: 03979



CLASS: 401	PRE/MBT %	100	COUNTY ROADS	12.77	ALBERT ROADS	6.18	Tax	156.82
SCHOOL: 69030	TV	12,771	LIBRARY	7.66	ALBERT PARKS/CEM	6.38	W Admin	1.56
JOHANNESBURG-LE	AV	21,800	MCCOA	12.49	COP-ISD GENERAL	3.26	Due	158.38
M.CODE: COREL	SEV	21,800	MONT CO SHERIFF	12.77	COP-ISD SP ED	10.61	Intrst	
			MSU EXTENSION	3.19	COP-ISD EX SP ED	8.05	Total	
			ALBERT TWP OPER	8.33	F/A REAL,ALBERT FI	65.13		

PROP. ADDR: 3111 MANTZ ST SMITH KATHRYN D  
T29N R1E SEC 22 LOT 2 BLK 14 VILLAGE OF LEWISTON PO BOX 27  
LEWISTON MI 49756

ALBERT TOWNSHIP  
Real & Personal Property  
Spec. Population: Ad Valorem+Special Acts

Parcel # Valuations Tax Heading Amount Tax Heading Amount --- Totals ---  
001-614-000-003-00 ----- 001-614-000-003-00 NO: 03980



CLASS: 401	PRE/MBT %	100	COUNTY ROADS	19.22	ALBERT ROADS	9.31	Tax	236.07
SCHOOL: 69030	TV	19,224	LIBRARY	11.53	ALBERT PARKS/CEM	9.61	W Admin	2.36
JOHANNESBURG-LE	AV	39,100	MCCOA	18.80	COP-ISD GENERAL	4.90	Due	238.43
M.CODE:	SEV	39,100	MONT CO SHERIFF	19.22	COP-ISD SP ED	15.97	Intrst	
			MSU EXTENSION	4.80	COP-ISD EX SP ED	12.12	Total	
			ALBERT TWP OPER	12.55	F/A REAL,ALBERT FI	98.04		

PROP. ADDR: 3121 MANTZ ST  
T29N R1E SEC 22 LOT 3 BLK 14 VILLAGE OF LEWISTON

KIBBY JOHNNY A  
3121 MANTZ ST  
LEWISTON MI 49756

001-614-000-004-00 ----- 001-614-000-004-00 NO: 03981



CLASS: 401	PRE/MBT %	0	COUNTY ROADS	18.91	ALBERT ROADS	9.16	Tax	232.26
SCHOOL: 69030	TV	18,915	LIBRARY	11.34	ALBERT PARKS/CEM	9.45	W Admin	2.32
JOHANNESBURG-LE	AV	34,100	MCCOA	18.50	COP-ISD GENERAL	4.82	Due	234.58
M.CODE:	SEV	34,100	MONT CO SHERIFF	18.91	COP-ISD SP ED	15.71	Intrst	
			MSU EXTENSION	4.72	COP-ISD EX SP ED	11.93	Total	
			ALBERT TWP OPER	12.35	F/A REAL,ALBERT FI	96.46		

PROP. ADDR: 3135 MANTZ ST  
T29N R1E SEC 22 LOT 4 BLK 14 VILLAGE OF LEWISTON

RUSSO DAVID & ROBIN L/E  
PO BOX 1041  
LEWISTON MI 49756

001-614-000-005-00 ----- 001-614-000-005-00 NO: 03982



CLASS: 401	PRE/MBT %	0	COUNTY ROADS	5.43	ALBERT ROADS	2.63	Tax	66.66
SCHOOL: 69030	TV	5,433	LIBRARY	3.25	ALBERT PARKS/CEM	2.71	W Admin	0.66
JOHANNESBURG-LE	AV	8,300	MCCOA	5.31	COP-ISD GENERAL	1.38	Due	67.32
M.CODE:	SEV	8,300	MONT CO SHERIFF	5.43	COP-ISD SP ED	4.51	Intrst	
			MSU EXTENSION	1.35	COP-ISD EX SP ED	3.42	Total	
			ALBERT TWP OPER	3.54	F/A REAL,ALBERT FI	27.70		

PROP. ADDR: 3147 MANTZ ST  
T29N R1E SEC 22 LOT 5 BLK 14 VILLAGE OF LEWISTON

SCHLICHER WALTER & LORI  
1635 AARONS  
LEWISTON MI 49756

001-614-000-006-00 ----- 001-614-000-006-00 NO: 03983



CLASS: 402	PRE/MBT %	0	COUNTY ROADS	1.04	ALBERT ROADS	0.50	Tax	12.79
SCHOOL: 69030	TV	1,047	LIBRARY	0.62	ALBERT PARKS/CEM	0.52	W Admin	0.12
JOHANNESBURG-LE	AV	1,800	MCCOA	1.02	COP-ISD GENERAL	0.26	Due	12.91
M.CODE:	SEV	1,800	MONT CO SHERIFF	1.04	COP-ISD SP ED	0.86	Intrst	
			MSU EXTENSION	0.26	COP-ISD EX SP ED	0.66	Total	
			ALBERT TWP OPER	0.68	F/A REAL,ALBERT FI	5.33		

PROP. ADDR:  
T29N R1E SEC 22 LOT 6 BLK 14 VILLAGE OF LEWISTON

GUTHRIE DAWN LYON  
8029 FOUNDERS MILL WAY  
GLOUCESTER VA 23061-5288

ALBERT TOWNSHIP  
Real & Personal Property  
Spec. Population: Ad Valorem+Special Acts

Parcel # Valuations Tax Heading Amount Tax Heading Amount --- Totals ---  
001-614-000-007-00 ----- 001-614-000-007-00 NO: 03984



CLASS: 401	PRE/MBT %	0	COUNTY ROADS	16.94	ALBERT ROADS	8.21	Tax	208.07
SCHOOL: 69030	TV	16,945	LIBRARY	10.16	ALBERT PARKS/CEM	8.47	W Admin	2.08
JOHANNESBURG-LE	AV	37,300	MCCOA	16.57	COP-ISD GENERAL	4.32	Due	210.15
M.CODE: SEV		37,300	MONT CO SHERIFF	16.94	COP-ISD SP ED	14.07	Intrst	
			MSU EXTENSION	4.23	COP-ISD EX SP ED	10.69	Total	
			ALBERT TWP OPER	11.06	F/A REAL,ALBERT FI	86.41		

PROP. ADDR: 3156 MARIUS ST  
T29N R1E SEC 22 LOT 7 BLK 14 VILLAGE OF LEWISTON

MCCUISTON BETTY  
2603 N EUCLID AVE  
BAY CITY MI 48706-1188

001-614-000-008-00 ----- 001-614-000-008-00 NO: 03985



CLASS: 401	PRE/MBT %	100	COUNTY ROADS	47.65	ALBERT ROADS	23.09	Tax	585.28
SCHOOL: 69030	TV	47,656	LIBRARY	28.59	ALBERT PARKS/CEM	23.82	W Admin	5.85
JOHANNESBURG-LE	AV	75,400	MCCOA	46.61	COP-ISD GENERAL	12.16	Due	591.13
M.CODE: CAPIT	SEV	75,400	MONT CO SHERIFF	47.65	COP-ISD SP ED	39.59	Intrst	
			MSU EXTENSION	11.91	COP-ISD EX SP ED	30.06	Total	
			ALBERT TWP OPER	31.11	F/A REAL,ALBERT FI	243.04		

PROP. ADDR: 3144 MARIUS ST  
T29N R1E SEC 22 LOT 8 BLK 14 VILLAGE OF LEWISTON

MARTINEZ CHARLES M & HANNAH J  
3144 MARIUS ST  
LEWISTON MI 49756

001-614-000-009-00 ----- 001-614-000-009-00 NO: 03986



CLASS: 401	PRE/MBT %	0	COUNTY ROADS	15.93	ALBERT ROADS	7.72	Tax	195.66
SCHOOL: 69030	TV	15,934	LIBRARY	9.56	ALBERT PARKS/CEM	7.96	W Admin	1.95
JOHANNESBURG-LE	AV	24,900	MCCOA	15.58	COP-ISD GENERAL	4.06	Due	197.61
M.CODE: SEV		24,900	MONT CO SHERIFF	15.93	COP-ISD SP ED	13.23	Intrst	
			MSU EXTENSION	3.98	COP-ISD EX SP ED	10.05	Total	
			ALBERT TWP OPER	10.40	F/A REAL,ALBERT FI	81.26		

PROP. ADDR: 3136 MARIUS ST  
T29N R1E SEC 22 LOT 9 BLK 14 VILLAGE OF LEWISTON

NORTON JOHN  
827 GOLF COTTAGE DR  
LEWISTON MI 49756

001-614-000-010-00 ----- 001-614-000-010-00 NO: 03987



CLASS: 401	PRE/MBT %	0	COUNTY ROADS	8.59	ALBERT ROADS	4.16	Tax	105.51
SCHOOL: 69030	TV	8,596	LIBRARY	5.15	ALBERT PARKS/CEM	4.29	W Admin	1.05
JOHANNESBURG-LE	AV	11,200	MCCOA	8.40	COP-ISD GENERAL	2.19	Due	106.56
M.CODE: SEV		11,200	MONT CO SHERIFF	8.59	COP-ISD SP ED	7.14	Intrst	
			MSU EXTENSION	2.14	COP-ISD EX SP ED	5.42	Total	
			ALBERT TWP OPER	5.61	F/A REAL,ALBERT FI	43.83		

PROP. ADDR: 3124 MARIUS ST  
T29N R1E SEC 22 LOT 10 BLK 14 VILLAGE OF LEWISTON

MANN JOHN  
3124 MARIUS ROAD  
LEWISTON MI 49756

ALBERT TOWNSHIP  
Real & Personal Property  
Spec. Population: Ad Valorem+Special Acts

Parcel # Valuations Tax Heading Amount Tax Heading Amount --- Totals ---  
001-614-000-011-00 ----- 001-614-000-011-00 NO:



CLASS: 402	PRE/MBT %	0	COUNTY ROADS	0.00	ALBERT ROADS	0.00	Tax	0.00
SCHOOL: 69030	TV	0	LIBRARY	0.00	ALBERT PARKS/CEM	0.00	W Admin	0.00
JOHANNESBURG-LE	AV	0	MCCOA	0.00	COP-ISD GENERAL	0.00	Due	0.00
M.CODE: SEV		0	MONT CO SHERIFF	0.00	COP-ISD SP ED	0.00	Intrst	
			MSU EXTENSION	0.00	COP-ISD EX SP ED	0.00	Total	
			ALBERT TWP OPER	0.00	F/A REAL,ALBERT FI	0.00		

PROP. ADDR: WENGLIKOWSKI KEVIN  
T29N R1E SEC 22 LOTS 11-12 BLK 14 VILLAGE OF LEWISTON 11772 M-32  
ATLANTA MI 49709

001-615-000-001-00 ----- 001-615-000-001-00 NO: 03988



CLASS: 401	PRE/MBT %	100	COUNTY ROADS	32.25	ALBERT ROADS	15.62	Tax	396.09
SCHOOL: 69030	TV	32,252	LIBRARY	19.35	ALBERT PARKS/CEM	16.12	W Admin	3.96
JOHANNESBURG-LE	AV	55,900	MCCOA	31.54	COP-ISD GENERAL	8.23	Due	400.05
M.CODE: SEV		55,900	MONT CO SHERIFF	32.25	COP-ISD SP ED	26.79	Intrst	
			MSU EXTENSION	8.06	COP-ISD EX SP ED	20.34	Total	
			ALBERT TWP OPER	21.06	F/A REAL,ALBERT FI	164.48		

PROP. ADDR: 4462 MICHELSON AVE CARNAGO MICHELLE  
T29N R1E SEC 22 LOTS 1-2 BLK 15 VILLAGE OF LEWISTON 4462 MICHELSON AVE  
LEWISTON MI 49756

001-615-000-003-01 ----- 001-615-000-003-01 NO: 03989



CLASS: 401	PRE/MBT %	100	COUNTY ROADS	29.04	ALBERT ROADS	14.07	Tax	356.66
SCHOOL: 69030	TV	29,040	LIBRARY	17.42	ALBERT PARKS/CEM	14.52	W Admin	3.56
JOHANNESBURG-LE	AV	51,800	MCCOA	28.40	COP-ISD GENERAL	7.41	Due	360.22
M.CODE: COREL	SEV	51,800	MONT CO SHERIFF	29.04	COP-ISD SP ED	24.12	Intrst	
			MSU EXTENSION	7.26	COP-ISD EX SP ED	18.32	Total	
			ALBERT TWP OPER	18.96	F/A REAL,ALBERT FI	148.10		

PROP. ADDR: 3125 JENSON ST WILLIAMS WENDY  
T29N R1E SEC 22 LOTS 3-4-5 BLK 15 VILLAGE OF LEWISTON LESS THE PO BOX 374  
N 20 FT OF LOT 5 LEWISTON MI 49756

001-615-000-006-01 ----- 001-615-000-006-01 NO: 03990



CLASS: 401	PRE/MBT %	0	COUNTY ROADS	27.79	ALBERT ROADS	13.47	Tax	341.36
SCHOOL: 69030	TV	27,798	LIBRARY	16.67	ALBERT PARKS/CEM	13.89	W Admin	3.41
JOHANNESBURG-LE	AV	53,200	MCCOA	27.19	COP-ISD GENERAL	7.09	Due	344.77
M.CODE: SEV		53,200	MONT CO SHERIFF	27.79	COP-ISD SP ED	23.09	Intrst	
			MSU EXTENSION	6.94	COP-ISD EX SP ED	17.53	Total	
			ALBERT TWP OPER	18.15	F/A REAL,ALBERT FI	141.76		

PROP. ADDR: 3153 JENSON ST PUTMAN VANCE M & ELLEN M H/W  
T29N R1E SEC 22 LOT 6 & N 20 FT OF LOT 5 BLK 15 VILLAGE OF 14929 GARDEN ST  
LEWISTON LIVONIA MI 48154

ALBERT TOWNSHIP  
Real & Personal Property  
Spec. Population: Ad Valorem+Special Acts

Parcel # Valuations Tax Heading Amount Tax Heading Amount --- Totals ---  
001-615-000-007-00 ----- 001-615-000-007-00 NO: 03991



CLASS: 402	PRE/MBT %	100	COUNTY ROADS	1.57	ALBERT ROADS	0.76	Tax	19.29
SCHOOL: 69030	TV	1,575	LIBRARY	0.94	ALBERT PARKS/CEM	0.78	W Admin	0.19
JOHANNESBURG-LE	AV	1,800	MCCOA	1.54	COP-ISD GENERAL	0.40	Due	19.48
M.CODE: SEV		1,800	MONT CO SHERIFF	1.57	COP-ISD SP ED	1.30	Intrst	
			MSU EXTENSION	0.39	COP-ISD EX SP ED	0.99	Total	
			ALBERT TWP OPER	1.02	F/A REAL,ALBERT FI	8.03		

PROP. ADDR: 3150 MANTZ ST  
T29N R1E SEC 22 LOT 7 BLK 15 VILLAGE OF LEWISTON

WILLIAMS WENDY  
PO BOX 374  
LEWISTON MI 49756

001-615-000-008-00 ----- 001-615-000-008-00 NO: 03992



CLASS: 402	PRE/MBT %	100	COUNTY ROADS	1.57	ALBERT ROADS	0.76	Tax	19.29
SCHOOL: 69030	TV	1,575	LIBRARY	0.94	ALBERT PARKS/CEM	0.78	W Admin	0.19
JOHANNESBURG-LE	AV	1,800	MCCOA	1.54	COP-ISD GENERAL	0.40	Due	19.48
M.CODE: SEV		1,800	MONT CO SHERIFF	1.57	COP-ISD SP ED	1.30	Intrst	
			MSU EXTENSION	0.39	COP-ISD EX SP ED	0.99	Total	
			ALBERT TWP OPER	1.02	F/A REAL,ALBERT FI	8.03		

PROP. ADDR:  
T29N R1E SEC 22 LOT 8 BLK 15 VILLAGE OF LEWISTON

WILLIAMS WENDY  
PO BOX 374  
LEWISTON MI 49756

001-615-000-009-00 ----- 001-615-000-009-00 NO: 03993



CLASS: 401	PRE/MBT %	100	COUNTY ROADS	32.77	ALBERT ROADS	15.88	Tax	402.50
SCHOOL: 69030	TV	32,773	LIBRARY	19.66	ALBERT PARKS/CEM	16.38	W Admin	4.02
JOHANNESBURG-LE	AV	65,600	MCCOA	32.05	COP-ISD GENERAL	8.36	Due	406.52
M.CODE: COREL	SEV	65,600	MONT CO SHERIFF	32.77	COP-ISD SP ED	27.23	Intrst	
			MSU EXTENSION	8.19	COP-ISD EX SP ED	20.67	Total	
			ALBERT TWP OPER	21.40	F/A REAL,ALBERT FI	167.14		

PROP. ADDR: 3142 MANTZ ST  
T29N R1E SEC 22 LOT 9 BLK 15 VILLAGE OF LEWISTON

FEOLE MICHAEL  
3142 MANTZ  
LEWISTON MI 49756

001-615-000-010-00 ----- 001-615-000-010-00 NO: 03994



CLASS: 401	PRE/MBT %	100	COUNTY ROADS	30.72	ALBERT ROADS	14.88	Tax	377.35
SCHOOL: 69030	TV	30,726	LIBRARY	18.43	ALBERT PARKS/CEM	15.36	W Admin	3.77
JOHANNESBURG-LE	AV	43,900	MCCOA	30.05	COP-ISD GENERAL	7.84	Due	381.12
M.CODE: SEV		43,900	MONT CO SHERIFF	30.72	COP-ISD SP ED	25.53	Intrst	
			MSU EXTENSION	7.68	COP-ISD EX SP ED	19.38	Total	
			ALBERT TWP OPER	20.06	F/A REAL,ALBERT FI	156.70		

PROP. ADDR: 3114 MANTZ ST  
T29N R1E SEC 22 LOTS 10-11-12 BLK 15 VILLAGE OF LEWISTON

MICHAEL JANE A  
3114 MANTZ ST  
LEWISTON MI 49756

ALBERT TOWNSHIP  
Real & Personal Property  
Spec. Population: Ad Valorem+Special Acts

Parcel # Valuations Tax Heading Amount Tax Heading Amount --- Totals ---  
001-616-000-001-00 ----- 001-616-000-001-00 NO:



CLASS: 201	PRE/MBT %	0	COUNTY ROADS	0.00	ALBERT ROADS	0.00	Tax	0.00
SCHOOL: 69030	TV	0	LIBRARY	0.00	ALBERT PARKS/CEM	0.00	W Admin	0.00
JOHANNESBURG-LE	AV	0	MCCOA	0.00	COP-ISD GENERAL	0.00	Due	0.00
M.CODE: SEV		0	MONT CO SHERIFF	0.00	COP-ISD SP ED	0.00	Intrst	
			MSU EXTENSION	0.00	COP-ISD EX SP ED	0.00	Total	
			ALBERT TWP OPER	0.00	F/A REAL,ALBERT FI	0.00		

PROP. ADDR: 4384 MICHELSON AVE HISTORICAL SOCIETY LEWISTON AREA  
T29N R1E SEC 22 LOTS 1-2 & S 36 FT OF LOT 3 BLK 16 VILLAGE OF 4384 MICHELSON AVE  
LEWISTON LEWISTON MI 49756

001-616-000-004-00 ----- 001-616-000-004-00 NO:



CLASS: 201	PRE/MBT %	0	COUNTY ROADS	0.00	ALBERT ROADS	0.00	Tax	0.00
SCHOOL: 69030	TV	0	LIBRARY	0.00	ALBERT PARKS/CEM	0.00	W Admin	0.00
JOHANNESBURG-LE	AV	0	MCCOA	0.00	COP-ISD GENERAL	0.00	Due	0.00
M.CODE: SEV		0	MONT CO SHERIFF	0.00	COP-ISD SP ED	0.00	Intrst	
			MSU EXTENSION	0.00	COP-ISD EX SP ED	0.00	Total	
			ALBERT TWP OPER	0.00	F/A REAL,ALBERT FI	0.00		

PROP. ADDR: HISTORICAL SOCIETY LEWISTON AREA  
T29N R1E SEC 22 N 24 FT OF LOT 3 & LOT 4 BLK 16 VILLAGE OF 1801 JACKSON AVE  
LEWISTON ANN ARBOR MI 48103

001-616-000-005-00 ----- 001-616-000-005-00 NO:



CLASS: 402	PRE/MBT %	0	COUNTY ROADS	0.00	ALBERT ROADS	0.00	Tax	0.00
SCHOOL: 69030	TV	0	LIBRARY	0.00	ALBERT PARKS/CEM	0.00	W Admin	0.00
JOHANNESBURG-LE	AV	0	MCCOA	0.00	COP-ISD GENERAL	0.00	Due	0.00
M.CODE: SEV		0	MONT CO SHERIFF	0.00	COP-ISD SP ED	0.00	Intrst	
			MSU EXTENSION	0.00	COP-ISD EX SP ED	0.00	Total	
			ALBERT TWP OPER	0.00	F/A REAL,ALBERT FI	0.00		

PROP. ADDR: CONG UNITED CHURCH OF CHRIST  
T29N R1E SEC 22 LOTS 5-6 BLK 16 VILLAGE OF LEWISTON PO BOX 282  
LEWISTON MI 49756

001-616-000-007-00 ----- 001-616-000-007-00 NO: 03995



CLASS: 401	PRE/MBT %	0	COUNTY ROADS	28.00	ALBERT ROADS	13.57	Tax	343.91
SCHOOL: 69030	TV	28,003	LIBRARY	16.80	ALBERT PARKS/CEM	14.00	W Admin	3.43
JOHANNESBURG-LE	AV	34,700	MCCOA	27.39	COP-ISD GENERAL	7.14	Due	347.34
M.CODE: SEV		34,700	MONT CO SHERIFF	28.00	COP-ISD SP ED	23.26	Intrst	
			MSU EXTENSION	7.00	COP-ISD EX SP ED	17.66	Total	
			ALBERT TWP OPER	18.28	F/A REAL,ALBERT FI	142.81		

PROP. ADDR: 3150 JENSON ST SMITH LONNIE R & MICHELLE  
T29N R1E SEC 22 LOT 7 BLK 16 VILLAGE OF LEWISTON 7879 NE COUNTY LINE RD  
RIVERDALE MI 48877



ALBERT TOWNSHIP  
Real & Personal Property  
Spec. Population: Ad Valorem+Special Acts

Parcel # Valuations Tax Heading Amount Tax Heading Amount --- Totals ---  
001-616-000-008-00 ----- 001-616-000-008-00 NO: 03996



CLASS: 401	PRE/MBT %	100	COUNTY ROADS	21.47	ALBERT ROADS	10.40	Tax	263.69
SCHOOL: 69030	TV	21,471	LIBRARY	12.88	ALBERT PARKS/CEM	10.73	W Admin	2.63
JOHANNESBURG-LE	AV	49,300	MCCOA	21.00	COP-ISD GENERAL	5.48	Due	266.32
M.CODE: SEV		49,300	MONT CO SHERIFF	21.47	COP-ISD SP ED	17.84	Intrst	
			MSU EXTENSION	5.36	COP-ISD EX SP ED	13.54	Total	
			ALBERT TWP OPER	14.02	F/A REAL,ALBERT FI	109.50		

PROP. ADDR: 3142 JENSON ST WILLIAMS LELA V L/E  
T29N R1E SEC 22 LOT 8 BLK 16 VILLAGE OF LEWISTON PO BOX 375  
LEWISTON MI 49756

001-616-000-009-01 ----- 001-616-000-009-01 NO: 03997



CLASS: 401	PRE/MBT %	100	COUNTY ROADS	0.00	ALBERT ROADS	0.00	Tax	0.00
SCHOOL: 69030	TV	22,180	LIBRARY	0.00	ALBERT PARKS/CEM	0.00	W Admin	0.00
JOHANNESBURG-LE	AV	41,300	MCCOA	0.00	COP-ISD GENERAL	0.00	Due	0.00
M.CODE: SEV		41,300	MONT CO SHERIFF	0.00	COP-ISD SP ED	0.00	Intrst	
			MSU EXTENSION	0.00	COP-ISD EX SP ED	0.00	Total	
			ALBERT TWP OPER	0.00	F/A REAL,ALBERT FI	0.00		

PROP. ADDR: 3130 JENSON ST WILLIAMS LINDA J  
MAP NUM: 23BOR-V03 3130 JENSON ST  
T29N R1E SEC 22 LOTS 9-10 BLK 16 VILLAGE OF LEWISTON LEWISTON MI 49756

001-616-000-012-01 ----- 001-616-000-012-01 NO: 03998



CLASS: 401	PRE/MBT %	100	COUNTY ROADS	7.45	ALBERT ROADS	3.61	Tax	91.55
SCHOOL: 69030	TV	7,459	LIBRARY	4.47	ALBERT PARKS/CEM	3.72	W Admin	0.91
JOHANNESBURG-LE	AV	12,300	MCCOA	7.29	COP-ISD GENERAL	1.90	Due	92.46
M.CODE: SEV		12,300	MONT CO SHERIFF	7.45	COP-ISD SP ED	6.19	Intrst	
			MSU EXTENSION	1.86	COP-ISD EX SP ED	4.70	Total	
			ALBERT TWP OPER	4.87	F/A REAL,ALBERT FI	38.04		

PROP. ADDR: WILLIAMS LINDA J  
MAP NUM: BOR-02 3130 JENSON ST  
T29N R1E SEC 22 LOTS 11-12 BLK 16 VILLAGE OF LEWISTON LEWISTON MI 49756

001-617-000-001-00 ----- 001-617-000-001-00 NO: 03999



CLASS: 401	PRE/MBT %	0	COUNTY ROADS	30.84	ALBERT ROADS	14.94	Tax	378.77
SCHOOL: 69030	TV	30,842	LIBRARY	18.50	ALBERT PARKS/CEM	15.42	W Admin	3.78
JOHANNESBURG-LE	AV	64,700	MCCOA	30.16	COP-ISD GENERAL	7.87	Due	382.55
M.CODE: SEV		64,700	MONT CO SHERIFF	30.84	COP-ISD SP ED	25.62	Intrst	
			MSU EXTENSION	7.71	COP-ISD EX SP ED	19.45	Total	
			ALBERT TWP OPER	20.13	F/A REAL,ALBERT FI	157.29		

PROP. ADDR: 4338 MICHELSON AVE REED RONALD R & WALLACE JOYCE M  
T29N R1E SEC 22 LOT 1 BLK 17 VILLAGE OF LEWISTON 3355 CENTRAL ST  
DEXTER MI 48130

ALBERT TOWNSHIP  
Real & Personal Property  
Spec. Population: Ad Valorem+Special Acts

Parcel # Valuations Tax Heading Amount Tax Heading Amount --- Totals ---  
001-617-000-002-00 ----- 001-617-000-002-00 NO: 04000



CLASS: 401	PRE/MBT %	0	COUNTY ROADS	19.13	ALBERT ROADS	9.27	Tax	234.95
SCHOOL: 69030	TV	19,132	LIBRARY	11.47	ALBERT PARKS/CEM	9.56	W Admin	2.34
JOHANNESBURG-LE	AV	28,500	MCCOA	18.71	COP-ISD GENERAL	4.88	Due	237.29
M.CODE: SEV		28,500	MONT CO SHERIFF	19.13	COP-ISD SP ED	15.89	Intrst	
			MSU EXTENSION	4.78	COP-ISD EX SP ED	12.07	Total	
			ALBERT TWP OPER	12.49	F/A REAL,ALBERT FI	97.57		

PROP. ADDR: 3115 OLSEN ST BROWN TIMOTHY & ANNE H/W  
T29N R1E SEC 22 LOT 2 BLK 17 VILLAGE OF LEWISTON 2518 HAWKSBERRY LN  
BIRMINGHAM AL 35226

001-617-000-003-00 ----- 001-617-000-003-00 NO: 04001



CLASS: 401	PRE/MBT %	100	COUNTY ROADS	25.78	ALBERT ROADS	12.49	Tax	316.65
SCHOOL: 69030	TV	25,784	LIBRARY	15.47	ALBERT PARKS/CEM	12.89	W Admin	3.16
JOHANNESBURG-LE	AV	54,000	MCCOA	25.22	COP-ISD GENERAL	6.58	Due	319.81
M.CODE: CAPIT	SEV	54,000	MONT CO SHERIFF	25.78	COP-ISD SP ED	21.42	Intrst	
			MSU EXTENSION	6.44	COP-ISD EX SP ED	16.26	Total	
			ALBERT TWP OPER	16.83	F/A REAL,ALBERT FI	131.49		

PROP. ADDR: 3125 OLSEN ST OBRIEN SEAN  
T29N R1E SEC 22 LOT 3 & S 20 FT OF LOT 4 BLK 17 VILLAGE OF LEWISTON 3125 OLSEN ST  
LEWISTON MI 49756

001-617-000-005-00 ----- 001-617-000-005-00 NO: 04002



CLASS: 401	PRE/MBT %	100	COUNTY ROADS	37.31	ALBERT ROADS	18.08	Tax	458.25
SCHOOL: 69030	TV	37,313	LIBRARY	22.38	ALBERT PARKS/CEM	18.65	W Admin	4.58
JOHANNESBURG-LE	AV	87,700	MCCOA	36.49	COP-ISD GENERAL	9.52	Due	462.83
M.CODE: COREL	SEV	87,700	MONT CO SHERIFF	37.31	COP-ISD SP ED	31.00	Intrst	
			MSU EXTENSION	9.32	COP-ISD EX SP ED	23.54	Total	
			ALBERT TWP OPER	24.36	F/A REAL,ALBERT FI	190.29		

PROP. ADDR: 3137 OLSEN ST NICKERT MICHAEL A & SHERRY A  
T29N R1E SEC 22 LOT 5 & N 40 FT OF LOT 4 BLK 17 VILLAGE OF LEWISTON 3137 OLSEN ST  
LEWISTON MI 49756

001-617-000-006-00 -----Winter PRE, ORIG PRE/MBT: 0----- 001-617-000-006-00 NO: 04003



CLASS: 401	PRE/MBT %	100	COUNTY ROADS	32.79	ALBERT ROADS	15.89	Tax	402.78
SCHOOL: 69030	TV	32,798	LIBRARY	19.67	ALBERT PARKS/CEM	16.39	W Admin	4.02
JOHANNESBURG-LE	AV	52,700	MCCOA	32.08	COP-ISD GENERAL	8.37	Due	406.80
M.CODE: SEV		52,700	MONT CO SHERIFF	32.79	COP-ISD SP ED	27.25	Intrst	
			MSU EXTENSION	8.19	COP-ISD EX SP ED	20.69	Total	
			ALBERT TWP OPER	21.41	F/A REAL,ALBERT FI	167.26		

PROP. ADDR: 3151 OLSEN ST DIETRICH BRYAN & DINA  
T29N R1E SEC 22 LOT 6 BLK 17 VILLAGE OF LEWISTON 3151 OLSEN ST  
LEWISTON MI 49756

ALBERT TOWNSHIP  
Real & Personal Property  
Spec. Population: Ad Valorem+Special Acts

Parcel # Valuations Tax Heading Amount Tax Heading Amount --- Totals ---  
001-617-000-007-00 ----- 001-617-000-007-00 NO: 04004



CLASS: 401	PRE/MBT %	100	COUNTY ROADS	36.93	ALBERT ROADS	17.89	Tax	453.59
SCHOOL: 69030	TV	36,934	LIBRARY	22.16	ALBERT PARKS/CEM	18.46	W Admin	4.53
JOHANNESBURG-LE	AV	75,000	MCCOA	36.12	COP-ISD GENERAL	9.42	Due	458.12
M.CODE: SEV		75,000	MONT CO SHERIFF	36.93	COP-ISD SP ED	30.68	Intrst	
			MSU EXTENSION	9.23	COP-ISD EX SP ED	23.30	Total	
			ALBERT TWP OPER	24.11	F/A REAL,ALBERT FI	188.36		

PROP. ADDR: 3150 KNEELAND ST NICKERT BONNIE M  
T29N R1E SEC 22 LOT 7 AND N 1/2 OF LOT 8 BLK 17 VILLAGE OF 3150 KNEELAND STREET  
LEWISTON LEWISTON MI 49756

001-617-000-009-00 ----- 001-617-000-009-00 NO: 04005



CLASS: 401	PRE/MBT %	100	COUNTY ROADS	38.19	ALBERT ROADS	18.50	Tax	469.08
SCHOOL: 69030	TV	38,195	LIBRARY	22.91	ALBERT PARKS/CEM	19.09	W Admin	4.69
JOHANNESBURG-LE	AV	69,000	MCCOA	37.36	COP-ISD GENERAL	9.75	Due	473.77
M.CODE: COREL	SEV	69,000	MONT CO SHERIFF	38.19	COP-ISD SP ED	31.73	Intrst	
			MSU EXTENSION	9.54	COP-ISD EX SP ED	24.09	Total	
			ALBERT TWP OPER	24.94	F/A REAL,ALBERT FI	194.79		

PROP. ADDR: 3134 KNEELAND ST RUNYAN MICHAEL J & HEATHER M  
T29N R1E SEC 22 S 1/2 OF LOT 8 & LOTS 9-10 BLK 17 VILLAGE 3134 KNEELAND STREET  
OF LEWISTON LEWISTON MI 49756

001-617-000-011-00 ----- 001-617-000-011-00 NO: 04006



CLASS: 402	PRE/MBT %	100	COUNTY ROADS	3.19	ALBERT ROADS	1.54	Tax	39.18
SCHOOL: 69030	TV	3,197	LIBRARY	1.91	ALBERT PARKS/CEM	1.59	W Admin	0.39
JOHANNESBURG-LE	AV	3,500	MCCOA	3.12	COP-ISD GENERAL	0.81	Due	39.57
M.CODE: SEV		3,500	MONT CO SHERIFF	3.19	COP-ISD SP ED	2.65	Intrst	
			MSU EXTENSION	0.79	COP-ISD EX SP ED	2.01	Total	
			ALBERT TWP OPER	2.08	F/A REAL,ALBERT FI	16.30		

PROP. ADDR: 3112 KNEELAND ST RUNYAN MICHAEL & HEATHER  
T29N R1E SEC 22 LOTS 11-12 BLK 17 VILLAGE OF LEWISTON 3134 KNEELAND ST  
LEWISTON MI 49756

001-618-000-001-00 ----- 001-618-000-001-00 NO: 04007



CLASS: 401	PRE/MBT %	0	COUNTY ROADS	9.99	ALBERT ROADS	4.84	Tax	122.67
SCHOOL: 69030	TV	9,990	LIBRARY	5.99	ALBERT PARKS/CEM	4.99	W Admin	1.22
JOHANNESBURG-LE	AV	17,200	MCCOA	9.77	COP-ISD GENERAL	2.55	Due	123.89
M.CODE: SEV		17,200	MONT CO SHERIFF	9.99	COP-ISD SP ED	8.30	Intrst	
			MSU EXTENSION	2.49	COP-ISD EX SP ED	6.30	Total	
			ALBERT TWP OPER	6.52	F/A REAL,ALBERT FI	50.94		

PROP. ADDR: 4266 MICHELSON AVE HOLLISTER GORDON D ET AL  
T29N R1E SEC 22 LOT 1 BLK 18 VILLAGE OF LEWISTON 18548 G DRIVE SOUTH  
MARSHALL MI 49068

ALBERT TOWNSHIP  
Real & Personal Property  
Spec. Population: Ad Valorem+Special Acts

Parcel # Valuations Tax Heading Amount Tax Heading Amount --- Totals ---  
001-618-000-002-00 ----- 001-618-000-002-00 NO: 04008



CLASS	PRE/MBT %	Valuations	Tax Heading	Amount	Tax Heading	Amount		Totals
401	100		COUNTY ROADS	48.50	ALBERT ROADS	23.50	Tax	595.73
SCHOOL: 69030	TV	48,505	LIBRARY	29.10	ALBERT PARKS/CEM	24.25	W Admin	5.95
JOHANNESBURG-LE	AV	61,400	MCCOA	47.44	COP-ISD GENERAL	12.38	Due	601.68
M.CODE: SEV		61,400	MONT CO SHERIFF	48.50	COP-ISD SP ED	40.30	Intrst	
			MSU EXTENSION	12.12	COP-ISD EX SP ED	30.60	Total	
			ALBERT TWP OPER	31.67	F/A REAL,ALBERT FI	247.37		

PROP. ADDR: 3115 ALEXANDER ST  
T29N R1E SEC 22 LOT 2 BLK 18 VILLAGE OF LEWISTON

BENTLEY DANIEL & CYNTHIA H/W  
PO BOX 1092  
LEWISTON MI 49756

001-618-000-004-01 ----- 001-618-000-004-01 NO: 04009



CLASS	PRE/MBT %	Valuations	Tax Heading	Amount	Tax Heading	Amount		Totals
401	0		COUNTY ROADS	28.58	ALBERT ROADS	13.85	Tax	351.05
SCHOOL: 69030	TV	28,584	LIBRARY	17.15	ALBERT PARKS/CEM	14.29	W Admin	3.51
JOHANNESBURG-LE	AV	60,400	MCCOA	27.96	COP-ISD GENERAL	7.29	Due	354.56
M.CODE: SEV		60,400	MONT CO SHERIFF	28.58	COP-ISD SP ED	23.75	Intrst	
			MSU EXTENSION	7.14	COP-ISD EX SP ED	18.03	Total	
			ALBERT TWP OPER	18.66	F/A REAL,ALBERT FI	145.77		

PROP. ADDR: 3151 ALEXANDER ST  
T29N R1E SEC 22 LOTS 3-4-5-6 BLK 18 VILLAGE OF LEWISTON

LARIVIERE MARK F & RITA K  
121 CHESTNUT RIDGE  
WALLED LAKE MI 48390

001-618-000-007-00 ----- 001-618-000-007-00 NO: 04010




CLASS	PRE/MBT %	Valuations	Tax Heading	Amount	Tax Heading	Amount		Totals
401	0		COUNTY ROADS	15.68	ALBERT ROADS	7.59	Tax	192.55
SCHOOL: 69030	TV	15,681	LIBRARY	9.40	ALBERT PARKS/CEM	7.84	W Admin	1.92
JOHANNESBURG-LE	AV	37,800	MCCOA	15.33	COP-ISD GENERAL	4.00	Due	194.47
M.CODE: SEV		37,800	MONT CO SHERIFF	15.68	COP-ISD SP ED	13.02	Intrst	
			MSU EXTENSION	3.92	COP-ISD EX SP ED	9.89	Total	
			ALBERT TWP OPER	10.23	F/A REAL,ALBERT FI	79.97		

PROP. ADDR: 3174 OLSEN ST  
T29N R1E SEC 22 LOT 7 BLK 18 VILLAGE OF LEWISTON

YORK CHRISTOPHER & MICHELLE L/E  
16025 JENNINGS RD  
FENTON MI 48430

001-618-000-008-00 ----- 001-618-000-008-00 NO: 04011



CLASS	PRE/MBT %	Valuations	Tax Heading	Amount	Tax Heading	Amount		Totals
401	100		COUNTY ROADS	61.32	ALBERT ROADS	29.71	Tax	753.16
SCHOOL: 69030	TV	61,320	LIBRARY	36.79	ALBERT PARKS/CEM	30.66	W Admin	7.53
JOHANNESBURG-LE	AV	74,100	MCCOA	59.98	COP-ISD GENERAL	15.65	Due	760.69
M.CODE: SEV		74,100	MONT CO SHERIFF	61.32	COP-ISD SP ED	50.95	Intrst	
			MSU EXTENSION	15.33	COP-ISD EX SP ED	38.68	Total	
			ALBERT TWP OPER	40.04	F/A REAL,ALBERT FI	312.73		

PROP. ADDR: 3164 OLSEN ST  
T29N R1E SEC 22 LOT 8 BLK 18 VILLAGE OF LEWISTON

MACNICOL SHARON L  
3164 OLSEN ST  
LEWISTON MI 49756

ALBERT TOWNSHIP  
Real & Personal Property  
Spec. Population: Ad Valorem+Special Acts

Parcel # Valuations Tax Heading Amount Tax Heading Amount --- Totals ---  
001-618-000-009-00 ----- 001-618-000-009-00 NO: 04012



CLASS	PRE/MBT %	Valuations	Tax Heading	Amount	Tax Heading	Amount		Totals
401	0		COUNTY ROADS	15.13	ALBERT ROADS	7.33	Tax	185.82
SCHOOL: 69030	TV	15,132	LIBRARY	9.07	ALBERT PARKS/CEM	7.56	W Admin	1.85
JOHANNESBURG-LE	AV	39,600	MCCOA	14.80	COP-ISD GENERAL	3.86	Due	187.67
M.CODE: SEV		39,600	MONT CO SHERIFF	15.13	COP-ISD SP ED	12.57	Intrst	
			MSU EXTENSION	3.78	COP-ISD EX SP ED	9.54	Total	
			ALBERT TWP OPER	9.88	F/A REAL,ALBERT FI	77.17		

PROP. ADDR: 3128 OLSEN ST  
T29N R1E SEC 22 LOT 9-10 BLK 18 VILLAGE OF LEWISTON

HODGE RANDAL &  
HODGE ROY JT  
3860 OTTO RD  
WATERFORD MI 48328

001-618-000-011-00 ----- 001-618-000-011-00 NO: 04013



CLASS	PRE/MBT %	Valuations	Tax Heading	Amount	Tax Heading	Amount		Totals
402	0		COUNTY ROADS	1.04	ALBERT ROADS	0.50	Tax	12.79
SCHOOL: 69030	TV	1,047	LIBRARY	0.62	ALBERT PARKS/CEM	0.52	W Admin	0.12
JOHANNESBURG-LE	AV	1,800	MCCOA	1.02	COP-ISD GENERAL	0.26	Due	12.91
M.CODE: SEV		1,800	MONT CO SHERIFF	1.04	COP-ISD SP ED	0.86	Intrst	
			MSU EXTENSION	0.26	COP-ISD EX SP ED	0.66	Total	
			ALBERT TWP OPER	0.68	F/A REAL,ALBERT FI	5.33		

PROP. ADDR:  
T29N R1E SEC 22 LOT 11 BLK 18 VILLAGE OF LEWISTON

HODGE RANDAL M &  
HODGE ROY M JT  
3860 OTTO RD  
WATERFORD MI 48328

001-618-000-012-00 ----- 001-618-000-012-00 NO: 04014



CLASS	PRE/MBT %	Valuations	Tax Heading	Amount	Tax Heading	Amount		Totals
402	0		COUNTY ROADS	1.04	ALBERT ROADS	0.50	Tax	12.79
SCHOOL: 69030	TV	1,047	LIBRARY	0.62	ALBERT PARKS/CEM	0.52	W Admin	0.12
JOHANNESBURG-LE	AV	1,800	MCCOA	1.02	COP-ISD GENERAL	0.26	Due	12.91
M.CODE: SEV		1,800	MONT CO SHERIFF	1.04	COP-ISD SP ED	0.86	Intrst	
			MSU EXTENSION	0.26	COP-ISD EX SP ED	0.66	Total	
			ALBERT TWP OPER	0.68	F/A REAL,ALBERT FI	5.33		

PROP. ADDR:  
T29N R1E SEC 22 LOT 12 BLK 18 VILLAGE OF LEWISTON

HOLLISTER GORDON & BONNIE  
18548 G DRIVE SO  
MARSHALL MI 49068-9219

ALBERT TOWNSHIP  
Real & Personal Property  
Spec. Population: Ad Valorem+Special Acts

Parcel # Valuations Tax Heading Amount Tax Heading Amount --- Totals ---  
001-619-000-001-01 ----- 001-619-000-001-01 NO: 04015



CLASS: 402	PRE/MBT %	0	COUNTY ROADS	5.54	ALBERT ROADS	2.68	Tax	68.00
SCHOOL: 69030	TV	5,540	LIBRARY	3.32	ALBERT PARKS/CEM	2.77	W Admin	0.68
JOHANNESBURG-LE	AV	7,100	MCCOA	5.41	COP-ISD GENERAL	1.41	Due	68.68
M.CODE:	SEV	7,100	MONT CO SHERIFF	5.54	COP-ISD SP ED	4.60	Intrst	
			MSU EXTENSION	1.38	COP-ISD EX SP ED	3.49	Total	
			ALBERT TWP OPER	3.61	F/A REAL,ALBERT FI	28.25		

PROP. ADDR: ALEXANDER ST BENDER BETTY JANE ET AL  
T29N R1E SEC 22 LOTS 1, 2, 11, & 12 BLK 19 VILLAGE OF LEWISTON 10100 BURNT STORE ROAD, #49  
SPLIT FROM 001-019-000-001-00 2016 PUNTA GORDA FL 33950

001-619-000-003-01 ----- 001-619-000-003-01 NO: 04016



CLASS: 401	PRE/MBT %	100	COUNTY ROADS	17.35	ALBERT ROADS	8.40	Tax	213.05
SCHOOL: 69030	TV	17,350	LIBRARY	10.41	ALBERT PARKS/CEM	8.67	W Admin	2.13
JOHANNESBURG-LE	AV	26,200	MCCOA	16.97	COP-ISD GENERAL	4.42	Due	215.18
M.CODE:	SEV	26,200	MONT CO SHERIFF	17.35	COP-ISD SP ED	14.41	Intrst	
			MSU EXTENSION	4.33	COP-ISD EX SP ED	10.94	Total	
			ALBERT TWP OPER	11.32	F/A REAL,ALBERT FI	88.48		

PROP. ADDR: CHURCH CLAYTON D & KOPRIVA SCOTT  
MAP NUM: DBOR02 PO BOX 434  
T29N R1E SEC 22 LOTS 3,4,9 & 10 BLK 19 VILLAGE OF LEWISTON LEWISTON MI 49756  
SPLIT FROM 001-620-000-001-00 2016

001-619-000-005-01 ----- 001-619-000-005-01 NO: 04017



CLASS: 401	PRE/MBT %	100	COUNTY ROADS	61.97	ALBERT ROADS	30.03	Tax	761.19
SCHOOL: 69030	TV	61,976	LIBRARY	37.18	ALBERT PARKS/CEM	30.98	W Admin	7.61
JOHANNESBURG-LE	AV	75,000	MCCOA	60.62	COP-ISD GENERAL	15.82	Due	768.80
M.CODE:	SEV	75,000	MONT CO SHERIFF	61.97	COP-ISD SP ED	51.49	Intrst	
			MSU EXTENSION	15.49	COP-ISD EX SP ED	39.10	Total	
			ALBERT TWP OPER	40.47	F/A REAL,ALBERT FI	316.07		

PROP. ADDR: 3170 ALEXANDER ST CHURCH NORMAN D &  
MAP NUM: DBOR01 CHURCH DALE JT  
T29N R1E SEC 22 LOTS 5,6,7 & 8 BLK 19 VILLAGE OF LEWISTON PO BOX 292  
SPLIT FROM 001-619-000-001-00 2016 LEWISTON MI 49756

ALBERT TOWNSHIP  
Real & Personal Property  
Spec. Population: Ad Valorem+Special Acts

Parcel # Valuations Tax Heading Amount Tax Heading Amount --- Totals ---  
001-620-000-001-00 ----- 001-620-000-001-00 NO: 04018



CLASS: 401	PRE/MBT %	0	COUNTY ROADS	21.37	ALBERT ROADS	10.35	Tax	262.46
SCHOOL: 69030	TV	21,373	LIBRARY	12.82	ALBERT PARKS/CEM	10.68	W Admin	2.62
JOHANNESBURG-LE	AV	34,500	MCCOA	20.90	COP-ISD GENERAL	5.45	Due	265.08
M.CODE: SEV		34,500	MONT CO SHERIFF	21.37	COP-ISD SP ED	17.75	Intrst	
			MSU EXTENSION	5.34	COP-ISD EX SP ED	13.48	Total	
			ALBERT TWP OPER	13.95	F/A REAL,ALBERT FI	109.00		

PROP. ADDR: 4124 MICHELSON AVE  
T29N R1E SEC 22 LOTS 1-2 BLK 20 VILLAGE OF LEWISTON

BENDER BETTY JANE TRUST  
10100 BURNT STORE ROAD #49  
PUNTA GORDA FL 33950

001-620-000-003-01 ----- 001-620-000-003-01 NO: 04019



CLASS: 401	PRE/MBT %	100	COUNTY ROADS	53.28	ALBERT ROADS	25.82	Tax	654.46
SCHOOL: 69030	TV	53,287	LIBRARY	31.97	ALBERT PARKS/CEM	26.64	W Admin	6.54
JOHANNESBURG-LE	AV	95,500	MCCOA	52.12	COP-ISD GENERAL	13.60	Due	661.00
M.CODE: LERET	SEV	95,500	MONT CO SHERIFF	53.28	COP-ISD SP ED	44.27	Intrst	
			MSU EXTENSION	13.32	COP-ISD EX SP ED	33.61	Total	
			ALBERT TWP OPER	34.79	F/A REAL,ALBERT FI	271.76		

PROP. ADDR: 3129 CASEY ST  
T29N R1E SEC 22 LOT 3 & 4 BLK 20 VILLAGE OF LEWISTON

CHURCH CLAYTON D & KOPRIVA SCOTT M  
PO BOX 434  
LEWISTON MI 49756

001-620-000-005-00 ----- 001-620-000-005-00 NO: 04020



CLASS: 401	PRE/MBT %	100	COUNTY ROADS	24.53	ALBERT ROADS	11.88	Tax	301.30
SCHOOL: 69030	TV	24,535	LIBRARY	14.72	ALBERT PARKS/CEM	12.26	W Admin	3.01
JOHANNESBURG-LE	AV	40,500	MCCOA	24.00	COP-ISD GENERAL	6.26	Due	304.31
M.CODE: SEV		40,500	MONT CO SHERIFF	24.53	COP-ISD SP ED	20.38	Intrst	
			MSU EXTENSION	6.13	COP-ISD EX SP ED	15.47	Total	
			ALBERT TWP OPER	16.02	F/A REAL,ALBERT FI	125.12		

PROP. ADDR: 3151 CASEY ST  
T29N R1E SEC 22 LOT 5-6 BLK 20 VILLAGE OF LEWISTON

GIRAUD DION S  
PO BOX 335  
LEWISTON MI 49756

ALBERT TOWNSHIP  
Real & Personal Property  
Spec. Population: Ad Valorem+Special Acts


Parcel # Valuations Tax Heading Amount Tax Heading Amount --- Totals ---  
001-620-000-007-01 ----- 001-620-000-007-01 NO: 04021



CLASS	PRE/MBT %	Valuations	Tax Heading	Amount	Tax Heading	Amount		Totals
402		100	COUNTY ROADS	2.65	ALBERT ROADS	1.28	Tax	32.53
SCHOOL: 69030	TV	2,651	LIBRARY	1.59	ALBERT PARKS/CEM	1.32	W Admin	0.32
JOHANNESBURG-LE	AV	3,500	MCCOA	2.59	COP-ISD GENERAL	0.67	Due	32.85
M.CODE: SEV		3,500	MONT CO SHERIFF	2.65	COP-ISD SP ED	2.20	Intrst	
			MSU EXTENSION	0.66	COP-ISD EX SP ED	1.67	Total	
			ALBERT TWP OPER	1.73	F/A REAL,ALBERT FI	13.52		

PROP. ADDR: CHURCH NORMAN D &  
T29N R1E SEC 22 LOTS 7 & 8 BLK 20 SPLIT FROM CHURCH DALE JT  
001-620-000-007-00 2016 PO BOX 292  
LEWISTON MI 49756

001-620-000-009-01 ----- 001-620-000-009-01 NO: 04022



CLASS	PRE/MBT %	Valuations	Tax Heading	Amount	Tax Heading	Amount		Totals
402		100	COUNTY ROADS	2.65	ALBERT ROADS	1.28	Tax	32.53
SCHOOL: 69030	TV	2,651	LIBRARY	1.59	ALBERT PARKS/CEM	1.32	W Admin	0.32
JOHANNESBURG-LE	AV	10,600	MCCOA	2.59	COP-ISD GENERAL	0.67	Due	32.85
M.CODE: SEV		10,600	MONT CO SHERIFF	2.65	COP-ISD SP ED	2.20	Intrst	
			MSU EXTENSION	0.66	COP-ISD EX SP ED	1.67	Total	
			ALBERT TWP OPER	1.73	F/A REAL,ALBERT FI	13.52		

PROP. ADDR: CHURCH CLAYTON D & KOPRIVA SCOTT  
T29N R1E SEC 22 LOTS 9 & 10 BLK 20 VILLAGE OF LEWISTON SPLIT PO BOX 434  
FROM 001-620-000-007-00 2016 LEWISTON MI 49756

001-620-000-011-01 ----- 001-620-000-011-01 NO: 04023



CLASS	PRE/MBT %	Valuations	Tax Heading	Amount	Tax Heading	Amount		Totals
402		0	COUNTY ROADS	8.19	ALBERT ROADS	3.96	Tax	100.55
SCHOOL: 69030	TV	8,192	LIBRARY	4.91	ALBERT PARKS/CEM	4.09	W Admin	1.00
JOHANNESBURG-LE	AV	10,600	MCCOA	8.01	COP-ISD GENERAL	2.09	Due	101.55
M.CODE: SEV		10,600	MONT CO SHERIFF	8.19	COP-ISD SP ED	6.80	Intrst	
			MSU EXTENSION	2.04	COP-ISD EX SP ED	5.16	Total	
			ALBERT TWP OPER	5.34	F/A REAL,ALBERT FI	41.77		

PROP. ADDR: BENDER BETTY JANE ET AL  
T29N R1E SEC 22 LOTS 11 & 12 BLK 20 VILLAGE OF LEWISTON SPLIT 10100 BURNT STORE ROAD, #49  
FROM 001-620-000-007-00 2016 PUNTA GORDA FL 33950



ALBERT TOWNSHIP  
Real & Personal Property  
Spec. Population: Ad Valorem+Special Acts

Parcel # Valuations Tax Heading Amount Tax Heading Amount --- Totals ---  
001-621-000-001-00 ----- 001-621-000-001-00 NO:



CLASS: 402	PRE/MBT %	0	COUNTY ROADS	0.00	ALBERT ROADS	0.00	Tax	0.00
SCHOOL: 69030	TV	0	LIBRARY	0.00	ALBERT PARKS/CEM	0.00	W Admin	0.00
JOHANNESBURG-LE	AV	0	MCCOA	0.00	COP-ISD GENERAL	0.00	Due	0.00
M.CODE: SEV		0	MONT CO SHERIFF	0.00	COP-ISD SP ED	0.00	Intrst	
			MSU EXTENSION	0.00	COP-ISD EX SP ED	0.00	Total	
			ALBERT TWP OPER	0.00	F/A REAL,ALBERT FI	0.00		

PROP. ADDR: SAINT FRANCIS OF ASSISI OF LEWISTON  
T29N R1E SEC 22 LOTS 1-2 BLK 21 VILLAGE OF LEWISTON 611 WEST NORTH ST  
GAYLORD MI 49735

001-621-000-003-00 ----- 001-621-000-003-00 NO:



CLASS: 402	PRE/MBT %	0	COUNTY ROADS	0.00	ALBERT ROADS	0.00	Tax	0.00
SCHOOL: 69030	TV	0	LIBRARY	0.00	ALBERT PARKS/CEM	0.00	W Admin	0.00
JOHANNESBURG-LE	AV	0	MCCOA	0.00	COP-ISD GENERAL	0.00	Due	0.00
M.CODE: SEV		0	MONT CO SHERIFF	0.00	COP-ISD SP ED	0.00	Intrst	
			MSU EXTENSION	0.00	COP-ISD EX SP ED	0.00	Total	
			ALBERT TWP OPER	0.00	F/A REAL,ALBERT FI	0.00		

PROP. ADDR: SAINT FRANCIS OF ASSISI OF LEWISTON  
T29N R1E SEC 22 LOTS 3-4-5-6 BLK 21 VILLAGE OF LEWISTON 611 WEST NORTH ST  
GAYLORD MI 49735

001-621-000-007-00 ----- 001-621-000-007-00 NO: 04024



CLASS: 401	PRE/MBT %	100	COUNTY ROADS	25.85	ALBERT ROADS	12.52	Tax	317.50
SCHOOL: 69030	TV	25,852	LIBRARY	15.51	ALBERT PARKS/CEM	12.92	W Admin	3.17
JOHANNESBURG-LE	AV	33,200	MCCOA	25.28	COP-ISD GENERAL	6.60	Due	320.67
M.CODE: SEV		33,200	MONT CO SHERIFF	25.85	COP-ISD SP ED	21.48	Intrst	
			MSU EXTENSION	6.46	COP-ISD EX SP ED	16.31	Total	
			ALBERT TWP OPER	16.88	F/A REAL,ALBERT FI	131.84		

PROP. ADDR: 3174 CASEY ST HOLTON JANET  
T29N R1E SEC 22 LOTS 7-8 BLK 21 VILLAGE OF LEWISTON PO BOX 213  
LEWISTON MI 49756

001-621-000-012-01 ----- 001-621-000-012-01 NO: 04025



CLASS: 401	PRE/MBT %	100	COUNTY ROADS	28.20	ALBERT ROADS	13.66	Tax	346.38
SCHOOL: 69030	TV	28,204	LIBRARY	16.92	ALBERT PARKS/CEM	14.10	W Admin	3.46
JOHANNESBURG-LE	AV	45,700	MCCOA	27.58	COP-ISD GENERAL	7.20	Due	349.84
M.CODE: SEV		45,700	MONT CO SHERIFF	28.20	COP-ISD SP ED	23.43	Intrst	
			MSU EXTENSION	7.05	COP-ISD EX SP ED	17.79	Total	
			ALBERT TWP OPER	18.41	F/A REAL,ALBERT FI	143.84		

PROP. ADDR: 4086 MICHELSON AVE SKARRITT JOHN K  
T29N R1E SEC 22 LOTS 9-10-11-12 BLK 21 VILLAGE OF LEWISTON P O BOX 2  
LEWISTON MI 49756

ALBERT TOWNSHIP  
Real & Personal Property  
Spec. Population: Ad Valorem+Special Acts

Parcel # Valuations Tax Heading Amount Tax Heading Amount --- Totals ---  
001-622-000-001-00 ----- 001-622-000-001-00 NO: 04026



CLASS: 401	PRE/MBT %	0	COUNTY ROADS	13.65	ALBERT ROADS	6.61	Tax	167.67
SCHOOL: 69030	TV	13,657	LIBRARY	8.19	ALBERT PARKS/CEM	6.82	W Admin	1.67
JOHANNESBURG-LE	AV	24,100	MCCOA	13.35	COP-ISD GENERAL	3.48	Due	169.34
M.CODE: SEV		24,100	MONT CO SHERIFF	13.65	COP-ISD SP ED	11.34	Intrst	
			MSU EXTENSION	3.41	COP-ISD EX SP ED	8.61	Total	
			ALBERT TWP OPER	8.91	F/A REAL,ALBERT FI	69.65		

PROP. ADDR: 3107 BUTTLES RD  
T29N R1E SEC 22 LOTS 1-2 BLK 22 VILLAGE OF LEWISTON

SWAN ERIC & SWAN ANGELA M  
4426 BANKERS ROAD  
HILLSDALE MI 49242

001-622-000-003-00 ----- 001-622-000-003-00 NO: 04027



CLASS: 401	PRE/MBT %	100	COUNTY ROADS	65.20	ALBERT ROADS	31.59	Tax	800.84
SCHOOL: 69030	TV	65,205	LIBRARY	39.12	ALBERT PARKS/CEM	32.60	W Admin	8.00
JOHANNESBURG-LE	AV	69,700	MCCOA	63.78	COP-ISD GENERAL	16.64	Due	808.84
M.CODE: CAPIT	SEV	69,700	MONT CO SHERIFF	65.20	COP-ISD SP ED	54.17	Intrst	
			MSU EXTENSION	16.30	COP-ISD EX SP ED	41.13	Total	
			ALBERT TWP OPER	42.57	F/A REAL,ALBERT FI	332.54		

PROP. ADDR: 3129 BUTTLES RD  
T29N R1E SEC 22 LOTS 3-4 BLK 22 VILLAGE OF LEWISTON

RIVARD DENNIS  
3129 BUTTLES RD  
LEWISTON MI 49756

001-622-000-005-00 ----- 001-622-000-005-00 NO: 04028



CLASS: 402	PRE/MBT %	100	COUNTY ROADS	1.57	ALBERT ROADS	0.76	Tax	19.29
SCHOOL: 69030	TV	1,575	LIBRARY	0.94	ALBERT PARKS/CEM	0.78	W Admin	0.19
JOHANNESBURG-LE	AV	1,800	MCCOA	1.54	COP-ISD GENERAL	0.40	Due	19.48
M.CODE: CAPIT	SEV	1,800	MONT CO SHERIFF	1.57	COP-ISD SP ED	1.30	Intrst	
			MSU EXTENSION	0.39	COP-ISD EX SP ED	0.99	Total	
			ALBERT TWP OPER	1.02	F/A REAL,ALBERT FI	8.03		

PROP. ADDR:  
T29N R1E SEC 22 LOT 5 BLK 22 VILLAGE OF LEWISTON

RIVARD DENNIS  
3129 BUTTLES RD  
LEWISTON MI 49756

001-622-000-006-00 ----- 001-622-000-006-00 NO: 04029



CLASS: 402	PRE/MBT %	100	COUNTY ROADS	1.57	ALBERT ROADS	0.76	Tax	19.29
SCHOOL: 69030	TV	1,575	LIBRARY	0.94	ALBERT PARKS/CEM	0.78	W Admin	0.19
JOHANNESBURG-LE	AV	1,800	MCCOA	1.54	COP-ISD GENERAL	0.40	Due	19.48
M.CODE: CAPIT	SEV	1,800	MONT CO SHERIFF	1.57	COP-ISD SP ED	1.30	Intrst	
			MSU EXTENSION	0.39	COP-ISD EX SP ED	0.99	Total	
			ALBERT TWP OPER	1.02	F/A REAL,ALBERT FI	8.03		

PROP. ADDR:  
T29N R1E SEC 22 LOT 6 BLK 22 VILLAGE OF LEWISTON

RIVARD DENNIS  
3129 BUTTLES RD  
LEWISTON MI 49756

ALBERT TOWNSHIP  
Real & Personal Property  
Spec. Population: Ad Valorem+Special Acts

Parcel # Valuations Tax Heading Amount Tax Heading Amount --- Totals ---  
001-623-000-001-00 ----- 001-623-000-001-00 NO: 04030



CLASS: 401	PRE/MBT %	0	COUNTY ROADS	65.59	ALBERT ROADS	31.78	Tax	805.64
SCHOOL: 69030	TV	65,598	LIBRARY	39.35	ALBERT PARKS/CEM	32.79	W Admin	8.05
JOHANNESBURG-LE	AV	92,500	MCCOA	64.16	COP-ISD GENERAL	16.74	Due	813.69
M.CODE:	SEV	92,500	MONT CO SHERIFF	65.59	COP-ISD SP ED	54.50	Intrst	
			MSU EXTENSION	16.39	COP-ISD EX SP ED	41.38	Total	
DDA1			ALBERT TWP OPER	42.83	F/A REAL,ALBERT FI	334.54		

Capture: 8969  
PROP. ADDR: 4012 SALLING AVE (CR) BURKE JONATHAN  
MAP NUM: RESIDENCE 565 CHARBONEAU  
T29N R1E SEC 22 LOTS 1-2 ALSO S 4 1/2 FT LOT 3 BLK 23 VILLAGE OF LEWISTON GAYLORD MI 49735

001-623-000-003-00 ----- 001-623-000-003-00 NO: 04031



CLASS: 401	PRE/MBT %	100	COUNTY ROADS	15.95	ALBERT ROADS	7.73	Tax	195.94
SCHOOL: 69030	TV	15,958	LIBRARY	9.57	ALBERT PARKS/CEM	7.97	W Admin	1.95
JOHANNESBURG-LE	AV	30,500	MCCOA	15.61	COP-ISD GENERAL	4.07	Due	197.89
M.CODE:	SEV	30,500	MONT CO SHERIFF	15.95	COP-ISD SP ED	13.25	Intrst	
			MSU EXTENSION	3.98	COP-ISD EX SP ED	10.06	Total	
DDA1			ALBERT TWP OPER	10.42	F/A REAL,ALBERT FI	81.38		

Capture: 4341  
PROP. ADDR: 3033 BUTTLES RD VITTIGLIO ANTHONY SAM  
MAP NUM: RESIDENCE 3033 BUTTLES RD  
T29N R1E SEC 22 LOT 3 LESS S 4 1/2 FT BLK 23 VILLAGE OF LEWISTON MI 49756

001-623-000-004-00 ----- 001-623-000-004-00 NO:



CLASS: 201	PRE/MBT %	0	COUNTY ROADS	0.00	ALBERT ROADS	0.00	Tax	0.00
SCHOOL: 69030	TV	0	LIBRARY	0.00	ALBERT PARKS/CEM	0.00	W Admin	0.00
JOHANNESBURG-LE	AV	0	MCCOA	0.00	COP-ISD GENERAL	0.00	Due	0.00
M.CODE:	SEV	0	MONT CO SHERIFF	0.00	COP-ISD SP ED	0.00	Intrst	
			MSU EXTENSION	0.00	COP-ISD EX SP ED	0.00	Total	
DDA1			ALBERT TWP OPER	0.00	F/A REAL,ALBERT FI	0.00		

Capture: 0  
PROP. ADDR: 3045 BUTTLES RD SAINT FRANCIS OF ASSISI OF LEWISTON  
MAP NUM: CATHOLIC CHURCH 611 WEST NORTH ST  
T29N R1E SEC 22 LOTS 4-5-6 BLK 23 VILLAGE OF LEWISTON GAYLORD MI 49735

ALBERT TOWNSHIP  
Real & Personal Property  
Spec. Population: Ad Valorem+Special Acts

Parcel # Valuations Tax Heading Amount Tax Heading Amount --- Totals ---  
001-624-000-001-00 ----- 001-624-000-001-00 NO:



CLASS:	201	PRE/MBT %	0	COUNTY ROADS	0.00	ALBERT ROADS	0.00	Tax	0.00
SCHOOL:	69030	TV	0	LIBRARY	0.00	ALBERT PARKS/CEM	0.00	W Admin	0.00
JOHANNESBURG-LE	AV	0	MCCOA	0.00	COP-ISD GENERAL	0.00	Due	0.00	
M.CODE:	SEV	0	MONT CO SHERIFF	0.00	COP-ISD SP ED	0.00	Intrst		
			MSU EXTENSION	0.00	COP-ISD EX SP ED	0.00	Total		
DDA1			ALBERT TWP OPER	0.00	F/A REAL,ALBERT FI	0.00			

Capture: 0  
PROP. ADDR: 4058 SALLING AVE (CR) SAINT FRANCIS OF ASSISI OF LEWISTON  
MAP NUM: CATHOLIC CHURCH 611 WEST NORTH ST  
T29N R1E SEC 22 LOTS 1-2 BLK 24 VILLAGE OF LEWISTON GAYLORD MI 49735

001-624-000-003-00 ----- 001-624-000-003-00 NO:



CLASS:	201	PRE/MBT %	0	COUNTY ROADS	0.00	ALBERT ROADS	0.00	Tax	0.00
SCHOOL:	69030	TV	0	LIBRARY	0.00	ALBERT PARKS/CEM	0.00	W Admin	0.00
JOHANNESBURG-LE	AV	0	MCCOA	0.00	COP-ISD GENERAL	0.00	Due	0.00	
M.CODE:	SEV	0	MONT CO SHERIFF	0.00	COP-ISD SP ED	0.00	Intrst		
			MSU EXTENSION	0.00	COP-ISD EX SP ED	0.00	Total		
DDA1			ALBERT TWP OPER	0.00	F/A REAL,ALBERT FI	0.00			

Capture: 0  
PROP. ADDR: BARKER ST SAINT FRANCIS OF ASSISI OF LEWISTON  
MAP NUM: CATHOLIC CHURCH 611 WEST NORTH ST  
T29N R1E SEC 22 LOT 3 & S 30 FT LOT 4 BLK 24 & W 4 FT OF S 1/2 GAYLORD MI 49735  
OF LOT 9 & W 4 FT LOTS 10-11-12 BLK 24 VILLAGE OF LEWISTON

001-624-000-005-00 ----- 001-624-000-005-00 NO:



CLASS:	201	PRE/MBT %	0	COUNTY ROADS	0.00	ALBERT ROADS	0.00	Tax	0.00
SCHOOL:	69030	TV	0	LIBRARY	0.00	ALBERT PARKS/CEM	0.00	W Admin	0.00
JOHANNESBURG-LE	AV	0	MCCOA	0.00	COP-ISD GENERAL	0.00	Due	0.00	
M.CODE:	SEV	0	MONT CO SHERIFF	0.00	COP-ISD SP ED	0.00	Intrst		
			MSU EXTENSION	0.00	COP-ISD EX SP ED	0.00	Total		
DDA1			ALBERT TWP OPER	0.00	F/A REAL,ALBERT FI	0.00			

Capture: 0  
PROP. ADDR: 4086 SALLING AVE (CR) SAINT FRANCIS OF ASSISI OF LEWISTON  
MAP NUM: CATHOLIC CHURCH 611 WEST NORTH ST  
T29N R1E SEC 22 N 30 FT OF LOT 4 AND LOTS 5-6-7-8-9-10-11-12 GAYLORD MI 49735  
BLK 24 LESS W 4 FT OF S 1/2 OF LOT 9 AND W 4 FT OF LOTS  
10-11-12 VILLAGE OF LEWISTON

ALBERT TOWNSHIP  
Real & Personal Property  
Spec. Population: Ad Valorem+Special Acts

Parcel # Valuations Tax Heading Amount Tax Heading Amount --- Totals ---  
001-625-000-001-00 ----- 001-625-000-001-00 NO: 04032



CLASS: 201	PRE/MBT %	0	COUNTY ROADS	60.71	ALBERT ROADS	29.42	Tax	745.73
SCHOOL: 69030	TV	60,719	LIBRARY	36.43	ALBERT PARKS/CEM	30.35	W Admin	7.45
JOHANNESBURG-LE	AV	74,200	MCCOA	59.39	COP-ISD GENERAL	15.50	Due	753.18
M.CODE:	SEV	74,200	MONT CO SHERIFF	60.71	COP-ISD SP ED	50.45	Intrst	
			MSU EXTENSION	15.17	COP-ISD EX SP ED	38.30	Total	
DDA1			ALBERT TWP OPER	39.64	F/A REAL,ALBERT FI	309.66		

Capture: 19444  
PROP. ADDR: 4130 SALLING AVE (CR) KLEIN BRENT  
MAP NUM: RICKARD PAINT SHOP PO BOX 221  
T29N R1E SEC 22 THE W 1/2 OF S 1/3 OF W 2/3 OF BLK 25 VILLAGE LEWISTON MI 49756  
OF LEWISTON

001-625-000-001-02 ----- 001-625-000-001-02 NO: 04033



CLASS: 201	PRE/MBT %	0	COUNTY ROADS	16.85	ALBERT ROADS	8.16	Tax	206.96
SCHOOL: 69030	TV	16,854	LIBRARY	10.11	ALBERT PARKS/CEM	8.42	W Admin	2.06
JOHANNESBURG-LE	AV	21,900	MCCOA	16.48	COP-ISD GENERAL	4.30	Due	209.02
M.CODE:	SEV	21,900	MONT CO SHERIFF	16.85	COP-ISD SP ED	14.00	Intrst	
			MSU EXTENSION	4.21	COP-ISD EX SP ED	10.63	Total	
DDA1			ALBERT TWP OPER	11.00	F/A REAL,ALBERT FI	85.95		

Capture: 7240  
PROP. ADDR: 3045 CASEY ST KLEIN BRENT  
MAP NUM: NEW 2020 PO BOX 221  
T29N R1E SEC 22 BEG AT SW COR OF BLK 25 VILLAGE OF LEWISTON TH LEWISTON MI 49756  
N 150.32' ALG W LINE OF BLOCK; THN N 88'32'41" E 66.80'; THN S  
45'43'19" E 27.92', THN S 0'00'40" W 131' TO S LINE OF BLOCK;  
THN S 89'14'10" W 86.75' ALG LINE TO POB; BEING PART OF LOTS  
1, 2, & 3 OF BLOCK 25 VILLAGE OF LEWISTON

001-625-000-002-00 ----- 001-625-000-002-00 NO: 04034



CLASS: 401	PRE/MBT %	0	COUNTY ROADS	22.40	ALBERT ROADS	10.85	Tax	275.12
SCHOOL: 69030	TV	22,402	LIBRARY	13.44	ALBERT PARKS/CEM	11.20	W Admin	2.75
JOHANNESBURG-LE	AV	27,400	MCCOA	21.91	COP-ISD GENERAL	5.71	Due	277.87
M.CODE:	SEV	27,400	MONT CO SHERIFF	22.40	COP-ISD SP ED	18.61	Intrst	
			MSU EXTENSION	5.60	COP-ISD EX SP ED	14.13	Total	
DDA1			ALBERT TWP OPER	14.62	F/A REAL,ALBERT FI	114.25		

Capture: 5302  
PROP. ADDR: 3069 CASEY ST LAPOINTE DALE  
MAP NUM: RESIDENCE 10763 CO RD 612  
T29N R1E SEC 22 BEG AT NW COR BLK 25 OF THE VILLAGE OF LEWISTON MI 49756  
LEWISTON TH E 173 AND 1/3 FT TH S 180 FT TH W 173 AND 1/3 FT  
TO THE W LN OF SD BLK TH N 180 FT TO POB BEING ALL OF LOTS  
4,5,6AND THE W 33 AND 1/3 FT OF LOTS 7,8,9 ALSO N 1/2 OF THE  
ALLEY AS SHOWN ON SD PLAT

ALBERT TOWNSHIP  
Real & Personal Property  
Spec. Population: Ad Valorem+Special Acts

Parcel # Valuations Tax Heading Amount Tax Heading Amount --- Totals ---  
001-625-000-002-01 ----- 001-625-000-002-01 NO: 04035



CLASS: 402	PRE/MBT %	0	COUNTY ROADS	3.67	ALBERT ROADS	1.78	Tax	45.07
SCHOOL: 69030	TV	3,675	LIBRARY	2.20	ALBERT PARKS/CEM	1.83	W Admin	0.45
JOHANNESBURG-LE	AV	4,000	MCCOA	3.59	COP-ISD GENERAL	0.93	Due	45.52
M.CODE:	SEV	4,000	MONT CO SHERIFF	3.67	COP-ISD SP ED	3.05	Intrst	
			MSU EXTENSION	0.91	COP-ISD EX SP ED	2.31	Total	
DDA1			ALBERT TWP OPER	2.39	F/A REAL,ALBERT FI	18.74		

Capture: 2080  
PROP. ADDR: LAPOINTE DALE &  
MAP NUM: VACANT PARCEL CAMAGO MICHELLE TIC  
T29N R1E SEC 22 N 1/2 OF E 1/3 OF BLK 25 VILLAGE OF LEWISTON 10763 COUNTY RD 612  
INCL THAT PART OF W 1/2 OF TORREY ST LEWISTON MI 49756

001-625-000-003-01 ----- 001-625-000-003-01 NO: 04036



CLASS: 202	PRE/MBT %	0	COUNTY ROADS	10.07	ALBERT ROADS	4.88	Tax	123.71
SCHOOL: 69030	TV	10,077	LIBRARY	6.04	ALBERT PARKS/CEM	5.03	W Admin	1.23
JOHANNESBURG-LE	AV	35,100	MCCOA	9.85	COP-ISD GENERAL	2.57	Due	124.94
M.CODE:	SEV	35,100	MONT CO SHERIFF	10.07	COP-ISD SP ED	8.37	Intrst	
			MSU EXTENSION	2.51	COP-ISD EX SP ED	6.35	Total	
DDA1			ALBERT TWP OPER	6.58	F/A REAL,ALBERT FI	51.39		

Capture: -24179  
PROP. ADDR: 4156 SALLING AVE (CR LAPOINTE DALE &  
MAP NUM: BEAUTY SHOP CAMAGO MICHELLE TIC  
T29N R1E SEC 22 S 1/2 OF E 1/3 OF BLK 25 VILLAGE OF LEWISTON 10763 COUNTY RD 612  
INCL W 1/2 OF VACATED TORREY ST LEWISTON MI 49756

001-625-000-004-01 ----- 001-625-000-004-01 NO: 04037



CLASS: 201	PRE/MBT %	0	COUNTY ROADS	35.40	ALBERT ROADS	17.15	Tax	434.78
SCHOOL: 69030	TV	35,401	LIBRARY	21.24	ALBERT PARKS/CEM	17.70	W Admin	4.34
JOHANNESBURG-LE	AV	58,900	MCCOA	34.62	COP-ISD GENERAL	9.03	Due	439.12
M.CODE:	SEV	58,900	MONT CO SHERIFF	35.40	COP-ISD SP ED	29.41	Intrst	
			MSU EXTENSION	8.85	COP-ISD EX SP ED	22.33	Total	
DDA1			ALBERT TWP OPER	23.11	F/A REAL,ALBERT FI	180.54		

Capture: 10669  
PROP. ADDR: 4138 SALLING AVE (CR LAPOINTE DALE A  
MAP NUM: NEW 2020 10763 CO RD 612  
T29N R1E SEC 22 COM SW COR BLOCK 25 WILLAGE OF LEWISTON; THN N LEWISTON MI 49756  
89'14'10" E 86.75' ALG S LINE OF BLOCK 25 TO POB; THN CONT N  
89'14'10" S 86.79' ALG LINE; THN N 0'01'02" E 175.5' TO W LINE  
OF BLOCK 25; THN S 24.82' ALG WEST LINE, THN N 88'32'41" E  
66.80'; THN S 45'43'19" E 27.92'; THN S 0'00'40" W 131.30' TO  
POB.  
BEING A PART OF LOTS 1,2,3,10,11, &12 OF BLOCK 25

ALBERT TOWNSHIP  
Real & Personal Property  
Spec. Population: Ad Valorem+Special Acts

Parcel # Valuations Tax Heading Amount Tax Heading Amount --- Totals ---  
001-626-000-001-00 ----- 001-626-000-001-00 NO:



CLASS	PRE/MBT %	Tax Heading	Amount	Tax Heading	Amount		Totals
201	0	COUNTY ROADS	0.00	ALBERT ROADS	0.00	Tax	0.00
SCHOOL: 69030	TV	LIBRARY	0.00	ALBERT PARKS/CEM	0.00	W Admin	0.00
JOHANNESBURG-LE	AV	MCCOA	0.00	COP-isd GENERAL	0.00	Due	0.00
M.CODE: SEV	0	MONT CO SHERIFF	0.00	COP-isd SP ED	0.00	Intrst	
		MSU EXTENSION	0.00	COP-isd EX SP ED	0.00	Total	
DDA1		ALBERT TWP OPER	0.00	F/A REAL,ALBERT FI	0.00		

Capture: 0  
PROP. ADDR: 4196 SALLING AVE (CR ALBERT TOWNSHIP-FIRE HALL  
MAP NUM: FIRE HALL PO BOX 153  
T29N R1E SEC 22 LOTS 1-2-3-4-5-6 & W 1/2 OF LOTS 10-11-12 BLK LEWISTON MI 49756  
26 VILLAGE OF LEWISTON AND E 1/2 OF TORREY ST BET MICHELSON & SALLING STS

001-626-000-007-00 ----- 001-626-000-007-00 NO: 04038



CLASS	PRE/MBT %	Tax Heading	Amount	Tax Heading	Amount		Totals
401	100	COUNTY ROADS	8.54	ALBERT ROADS	4.13	Tax	104.85
SCHOOL: 69030	TV	LIBRARY	5.12	ALBERT PARKS/CEM	4.27	W Admin	1.04
JOHANNESBURG-LE	AV	MCCOA	8.35	COP-isd GENERAL	2.18	Due	105.89
M.CODE: SEV	22,600	MONT CO SHERIFF	8.54	COP-isd SP ED	7.09	Intrst	
		MSU EXTENSION	2.13	COP-isd EX SP ED	5.38	Total	
DDA1		ALBERT TWP OPER	5.57	F/A REAL,ALBERT FI	43.55		

Capture: 1063  
PROP. ADDR: 4219 MICHELSON AVE PORTER BRANDON MICHAEL  
MAP NUM: RESIDENCE 4219 MICHELSON AVE  
T29N R1E SEC 22 W 1/2 LOTS 7-8 BLK 26 VILLAGE OF LEWISTON LEWISTON MI 49756

001-626-000-009-00 ----- 001-626-000-009-00 NO:



CLASS	PRE/MBT %	Tax Heading	Amount	Tax Heading	Amount		Totals
201	0	COUNTY ROADS	0.00	ALBERT ROADS	0.00	Tax	0.00
SCHOOL: 69030	TV	LIBRARY	0.00	ALBERT PARKS/CEM	0.00	W Admin	0.00
JOHANNESBURG-LE	AV	MCCOA	0.00	COP-isd GENERAL	0.00	Due	0.00
M.CODE: SEV	0	MONT CO SHERIFF	0.00	COP-isd SP ED	0.00	Intrst	
		MSU EXTENSION	0.00	COP-isd EX SP ED	0.00	Total	
DDA1		ALBERT TWP OPER	0.00	F/A REAL,ALBERT FI	0.00		

Capture: 0  
PROP. ADDR: 3054 ALEXANDER ST GENERAL TELEPHONE CO  
MAP NUM: GENERAL TELEPHONE 860 TERRACE ST  
T29N R1E SEC 22 E 1/2 OF LOTS 7-8 BLK 26 AND ALL OF LOT 9 BLK MUSKEGON MI 49442  
26 VILLAGE OF LEWISTON

ALBERT TOWNSHIP  
Real & Personal Property  
Spec. Population: Ad Valorem+Special Acts

Parcel # Valuations Tax Heading Amount Tax Heading Amount --- Totals ---  
001-626-000-010-00 ----- 001-626-000-010-00 NO: 04039



CLASS: 201	PRE/MBT %	0	COUNTY ROADS	31.99	ALBERT ROADS	15.50	Tax	392.92
SCHOOL: 69030	TV	31,995	LIBRARY	19.19	ALBERT PARKS/CEM	15.99	W Admin	3.92
JOHANNESBURG-LE	AV	65,300	MCCOA	31.29	COP-ISD GENERAL	8.16	Due	396.84
M.CODE:	SEV	65,300	MONT CO SHERIFF	31.99	COP-ISD SP ED	26.58	Intrst	
			MSU EXTENSION	7.99	COP-ISD EX SP ED	20.18	Total	
DDA1			ALBERT TWP OPER	20.89	F/A REAL,ALBERT FI	163.17		

Capture: 5362  
PROP. ADDR: 4230 SALLING AVE (CR) LEWISTON CURLING CLUB  
MAP NUM: CURLING CLUB PO BOX 893  
T29N R1E SEC 22 E 1/2 OF LOTS 10-11-12 OF BLK 26 VILLAGE OF LEWISTON MI 49756  
LEWISTON

001-627-000-001-00 ----- 001-627-000-001-00 NO: 04040



CLASS: 401	PRE/MBT %	0	COUNTY ROADS	39.52	ALBERT ROADS	19.15	Tax	485.41
SCHOOL: 69030	TV	39,523	LIBRARY	23.71	ALBERT PARKS/CEM	19.76	W Admin	4.85
JOHANNESBURG-LE	AV	67,400	MCCOA	38.66	COP-ISD GENERAL	10.09	Due	490.26
M.CODE:	SEV	67,400	MONT CO SHERIFF	39.52	COP-ISD SP ED	32.83	Intrst	
			MSU EXTENSION	9.88	COP-ISD EX SP ED	24.93	Total	
DDA1			ALBERT TWP OPER	25.80	F/A REAL,ALBERT FI	201.56		

Capture: -577  
PROP. ADDR: 4268 SALLING AVE (CR) THE NORTH FORTY INC  
MAP NUM: WAS EMBROIDERY SHOP 2225 MANCHESTER RD  
T29N R1E SEC 22 E 54 FT LOTS 1-2 BLK 27 VILLAGE OF LEWISTON ANN ARBOR MI 48104

001-627-000-002-00 ----- 001-627-000-002-00 NO: 04041



CLASS: 201	PRE/MBT %	0	COUNTY ROADS	39.76	ALBERT ROADS	19.26	Tax	488.35
SCHOOL: 69030	TV	39,764	LIBRARY	23.85	ALBERT PARKS/CEM	19.88	W Admin	4.88
JOHANNESBURG-LE	AV	48,500	MCCOA	38.89	COP-ISD GENERAL	10.15	Due	493.23
M.CODE:	SEV	48,500	MONT CO SHERIFF	39.76	COP-ISD SP ED	33.03	Intrst	
			MSU EXTENSION	9.94	COP-ISD EX SP ED	25.08	Total	
DDA1			ALBERT TWP OPER	25.96	F/A REAL,ALBERT FI	202.79		

Capture: 4869  
PROP. ADDR: 4260 SALLING AVE (CR) CAMILLER PROPERTIES LLC  
T29N R1E SEC 22 W 66 FT OF LOTS 1-2 BLK 27 VILLAGE OF LEWISTON 2600 MANORWOOD DR  
GAYLORD MI 49735



ALBERT TOWNSHIP  
Real & Personal Property  
Spec. Population: Ad Valorem+Special Acts

Parcel # Valuations Tax Heading Amount Tax Heading Amount --- Totals ---  
001-627-000-003-00 ----- 001-627-000-003-00 NO: 04042



CLASS: 401	PRE/MBT %	0	COUNTY ROADS	20.36	ALBERT ROADS	9.86	Tax	250.04
SCHOOL: 69030	TV	20,361	LIBRARY	12.21	ALBERT PARKS/CEM	10.18	W Admin	2.50
JOHANNESBURG-LE AV	AV	37,300	MCCOA	19.91	COP-ISD GENERAL	5.19	Due	252.54
M.CODE: SEV	SEV	37,300	MONT CO SHERIFF	20.36	COP-ISD SP ED	16.91	Intrst	
			MSU EXTENSION	5.09	COP-ISD EX SP ED	12.84	Total	
DDA1			ALBERT TWP OPER	13.29	F/A REAL,ALBERT FI	103.84		

Capture: -4139  
PROP. ADDR: 3035 ALEXANDER ST THE NORTH FORTY INC  
MAP NUM: RESIDENCE 2225 MANCHESTER RD  
T29N R1E SEC 22 LOT 3 BLK 27 VILLAGE OF LEWISTON ANN ARBOR MI 48104

001-627-000-004-00 ----- 001-627-000-004-00 NO: 04043



CLASS: 401	PRE/MBT %	100	COUNTY ROADS	30.86	ALBERT ROADS	14.95	Tax	379.02
SCHOOL: 69030	TV	30,861	LIBRARY	18.51	ALBERT PARKS/CEM	15.43	W Admin	3.79
JOHANNESBURG-LE AV	AV	54,200	MCCOA	30.18	COP-ISD GENERAL	7.87	Due	382.81
M.CODE: SEV	SEV	54,200	MONT CO SHERIFF	30.86	COP-ISD SP ED	25.64	Intrst	
			MSU EXTENSION	7.71	COP-ISD EX SP ED	19.47	Total	
DDA1			ALBERT TWP OPER	20.15	F/A REAL,ALBERT FI	157.39		

Capture: 6413  
PROP. ADDR: 3065 ALEXANDER ST NEWELL DEANNA & JAMROZ JOSEPH  
MAP NUM: RESIDENCE PO BOX 716  
T29N R1E SEC 22 LOTS 4-5-6 BLK 27 VILLAGE OF LEWISTON LEWISTON MI 49756

001-627-000-007-00 ----- 001-627-000-007-00 NO: 04044



CLASS: 401	PRE/MBT %	0	COUNTY ROADS	19.82	ALBERT ROADS	9.60	Tax	243.41
SCHOOL: 69030	TV	19,820	LIBRARY	11.89	ALBERT PARKS/CEM	9.91	W Admin	2.43
JOHANNESBURG-LE AV	AV	34,700	MCCOA	19.38	COP-ISD GENERAL	5.06	Due	245.84
M.CODE: SEV	SEV	34,700	MONT CO SHERIFF	19.82	COP-ISD SP ED	16.46	Intrst	
			MSU EXTENSION	4.95	COP-ISD EX SP ED	12.50	Total	
DDA1			ALBERT TWP OPER	12.94	F/A REAL,ALBERT FI	101.08		

Capture: 5395  
PROP. ADDR: 3070 OLSEN ST DUNN MARIAN J  
MAP NUM: 23BOR-W10 11606 FOLEY RD  
T29N R1E SEC 22 LOT 7 BLK 27 VILLAGE OF LEWISTON EMMETT MI 48022

001-627-000-008-00 ----- 001-627-000-008-00 NO: 04045



CLASS: 402	PRE/MBT %	0	COUNTY ROADS	1.57	ALBERT ROADS	0.76	Tax	19.29
SCHOOL: 69030	TV	1,575	LIBRARY	0.94	ALBERT PARKS/CEM	0.78	W Admin	0.19
JOHANNESBURG-LE AV	AV	1,800	MCCOA	1.54	COP-ISD GENERAL	0.40	Due	19.48
M.CODE: SEV	SEV	1,800	MONT CO SHERIFF	1.57	COP-ISD SP ED	1.30	Intrst	
			MSU EXTENSION	0.39	COP-ISD EX SP ED	0.99	Total	
DDA1			ALBERT TWP OPER	1.02	F/A REAL,ALBERT FI	8.03		

Capture: 807  
PROP. ADDR: OLSEN ST ROSENBUM CODY & EMILY  
MAP NUM: VACANT PARCEL 4188 LIPPINCOTT BLVD  
T29N R1E SEC 22 LOT 8 BLK 27 VILLAGE OF LEWISTON BURTON MI 48519

ALBERT TOWNSHIP  
Real & Personal Property  
Spec. Population: Ad Valorem+Special Acts

Parcel # Valuations Tax Heading Amount Tax Heading Amount --- Totals ---  
001-627-000-009-00 ----- 001-627-000-009-00 NO: 04046



CLASS: 401	PRE/MBT %	0	COUNTY ROADS	29.21	ALBERT ROADS	14.15	Tax	358.78
SCHOOL: 69030	TV	29,216	LIBRARY	17.52	ALBERT PARKS/CEM	14.60	W Admin	3.58
JOHANNESBURG-LE	AV	35,200	MCCOA	28.57	COP-ISD GENERAL	7.45	Due	362.36
M.CODE:	SEV	35,200	MONT CO SHERIFF	29.21	COP-ISD SP ED	24.27	Intrst	
			MSU EXTENSION	7.30	COP-ISD EX SP ED	18.43	Total	
DDA1			ALBERT TWP OPER	19.07	F/A REAL,ALBERT FI	149.00		

Capture: 16998  
PROP. ADDR: 3044 OLSEN ST ROSENBUM CODY & EMILY  
MAP NUM: RESIDENCE 4188 LIPPINCOTT BLVD  
T29N R1E SEC 22 LOT 9 BLK 27 VILLAGE OF LEWISTON BURTON MI 48519


001-627-000-010-00 ----- 001-627-000-010-00 NO: 04047



CLASS: 201	PRE/MBT %	0	COUNTY ROADS	43.61	ALBERT ROADS	21.13	Tax	535.69
SCHOOL: 69030	TV	43,618	LIBRARY	26.17	ALBERT PARKS/CEM	21.80	W Admin	5.35
JOHANNESBURG-LE	AV	61,600	MCCOA	42.66	COP-ISD GENERAL	11.13	Due	541.04
M.CODE:	SEV	61,600	MONT CO SHERIFF	43.61	COP-ISD SP ED	36.24	Intrst	
			MSU EXTENSION	10.90	COP-ISD EX SP ED	27.51	Total	
DDA1			ALBERT TWP OPER	28.48	F/A REAL,ALBERT FI	222.45		

Capture: -16600  
PROP. ADDR: 3030 OLSEN ST SCHULT ROBERT & JILL  
MAP NUM: CAR WASH 3577 WILLIAMS ROAD  
T29N R1E SEC 22 LOTS 10-11-12 BLK 27 VILLAGE OF LEWISTON LEWISTON MI 49756

001-628-000-001-00 ----- 001-628-000-001-00 NO: 04048



CLASS: 201	PRE/MBT %	0	COUNTY ROADS	104.09	ALBERT ROADS	50.44	Tax	1,278.51
SCHOOL: 69030	TV	104,092	LIBRARY	62.45	ALBERT PARKS/CEM	52.04	W Admin	12.78
JOHANNESBURG-LE	AV	140,100	MCCOA	101.82	COP-ISD GENERAL	26.57	Due	1,291.29
M.CODE:	SEV	140,100	MONT CO SHERIFF	104.09	COP-ISD SP ED	86.49	Intrst	
			MSU EXTENSION	26.02	COP-ISD EX SP ED	65.67	Total	
DDA1			ALBERT TWP OPER	67.97	F/A REAL,ALBERT FI	530.86		

Capture: 10986  
PROP. ADDR: 4236 SALLING AVE (CR INCOGNITO PROPERTIES LLC  
MAP NUM: NELSONS 2222 W GRAND RIVER AVE STE A  
T29N R1E SEC 22 LOTS 1-2 BLK 28 VILLAGE OF LEWISTON OKEMOS MI 48864

001-628-000-003-00 ----- 001-628-000-003-00 NO: 04049



CLASS: 401	PRE/MBT %	100	COUNTY ROADS	29.83	ALBERT ROADS	14.45	Tax	366.41
SCHOOL: 69030	TV	29,837	LIBRARY	17.90	ALBERT PARKS/CEM	14.91	W Admin	3.66
JOHANNESBURG-LE	AV	38,200	MCCOA	29.18	COP-ISD GENERAL	7.61	Due	370.07
M.CODE:	SEV	38,200	MONT CO SHERIFF	29.83	COP-ISD SP ED	24.79	Intrst	
			MSU EXTENSION	7.45	COP-ISD EX SP ED	18.82	Total	
DDA1			ALBERT TWP OPER	19.48	F/A REAL,ALBERT FI	152.16		

Capture: 13810  
PROP. ADDR: 3041 OLSEN ST RHOADES VICTORIA & MILLER BRYAN  
MAP NUM: RESIDENCE 3041 OLSEN ST  
T29N R1E SEC 22 LOTS 3-4 BLK 28 VILLAGE OF LEWISTON LEWISTON MI 49756

ALBERT TOWNSHIP  
Real & Personal Property  
Spec. Population: Ad Valorem+Special Acts

Parcel # Valuations Tax Heading Amount Tax Heading Amount --- Totals ---  
001-628-000-005-00 ----- 001-628-000-005-00 NO: 04050



CLASS: 401	PRE/MBT %	100	COUNTY ROADS	18.33	ALBERT ROADS	8.88	Tax	225.18
SCHOOL: 69030	TV	18,339	LIBRARY	11.00	ALBERT PARKS/CEM	9.16	W Admin	2.25
JOHANNESBURG-LE	AV	31,000	MCCOA	17.93	COP-ISD GENERAL	4.68	Due	227.43
M.CODE:	SEV	31,000	MONT CO SHERIFF	18.33	COP-ISD SP ED	15.23	Intrst	
			MSU EXTENSION	4.58	COP-ISD EX SP ED	11.57	Total	
DDA1			ALBERT TWP OPER	11.97	F/A REAL,ALBERT FI	93.52		

Capture: 3251  
PROP. ADDR: 3065 OLSEN ST  
MAP NUM: RESIDENCE  
T29N R1E SEC 22 LOTS 5-6 BLK 28 VILLAGE OF LEWISTON

DUNCAN DAVID C &  
DUNCAN CAYLA M  
P O BOX 281  
LEWISTON MI 49756

001-628-000-007-01 ----- 001-628-000-007-01 NO: 04051



CLASS: 401	PRE/MBT %	0	COUNTY ROADS	39.86	ALBERT ROADS	19.31	Tax	489.54
SCHOOL: 69030	TV	39,860	LIBRARY	23.91	ALBERT PARKS/CEM	19.93	W Admin	4.89
JOHANNESBURG-LE	AV	51,300	MCCOA	38.99	COP-ISD GENERAL	10.17	Due	494.43
M.CODE:	SEV	51,300	MONT CO SHERIFF	39.86	COP-ISD SP ED	33.11	Intrst	
			MSU EXTENSION	9.96	COP-ISD EX SP ED	25.14	Total	
DDA1			ALBERT TWP OPER	26.02	F/A REAL,ALBERT FI	203.28		

Capture: 9760  
PROP. ADDR: 3060 KNEELAND ST  
T29N R1E SEC 22 LOTS 7 & 8, BLK 28 VILLAGE OF LEWISTON. 2003  
SPLIT FROM 001-628-000-007-00

HALBERT CORY & BETTY JO H/W  
3066 SAWYER RD  
GAYLORD MI 49735

001-628-000-009-00 ----- 001-628-000-009-00 NO: 04052



CLASS: 402	PRE/MBT %	0	COUNTY ROADS	1.57	ALBERT ROADS	0.76	Tax	19.29
SCHOOL: 69030	TV	1,575	LIBRARY	0.94	ALBERT PARKS/CEM	0.78	W Admin	0.19
JOHANNESBURG-LE	AV	1,800	MCCOA	1.54	COP-ISD GENERAL	0.40	Due	19.48
M.CODE:	SEV	1,800	MONT CO SHERIFF	1.57	COP-ISD SP ED	1.30	Intrst	
			MSU EXTENSION	0.39	COP-ISD EX SP ED	0.99	Total	
DDA1			ALBERT TWP OPER	1.02	F/A REAL,ALBERT FI	8.03		

Capture: 479  
PROP. ADDR: 3040 KNEELAND ST  
T29N R1E SEC 22 LOT 9 BLK 28 VILLAGE OF LEWISTON. 2003 SPLIT  
FROM 001-628-000-007-00

HALBERT CORY & BETTY JO H/W  
3066 SAWYER ROAD  
GAYLORD MI 49735

ALBERT TOWNSHIP  
Real & Personal Property  
Spec. Population: Ad Valorem+Special Acts

Parcel # Valuations Tax Heading Amount Tax Heading Amount --- Totals ---  
001-628-000-010-00 ----- 001-628-000-010-00 NO: 04053



CLASS: 401	PRE/MBT %	0	COUNTY ROADS	58.30	ALBERT ROADS	28.25	Tax	716.12
SCHOOL: 69030	TV	58,309	LIBRARY	34.98	ALBERT PARKS/CEM	29.15	W Admin	7.16
JOHANNESBURG-LE	AV	74,000	MCCOA	57.03	COP-ISD GENERAL	14.88	Due	723.28
M.CODE:	SEV	74,000	MONT CO SHERIFF	58.30	COP-ISD SP ED	48.44	Intrst	
			MSU EXTENSION	14.57	COP-ISD EX SP ED	36.78	Total	
DDA1			ALBERT TWP OPER	38.07	F/A REAL,ALBERT FI	297.37		

Capture: 23215  
PROP. ADDR: 3040 KNEELAND ST  
T29N R1E SEC 22 LOTS 10-11 BLK 28 VILLAGE OF LEWISTON

HALBERT CORY & BETTY JO H/W  
3066 SAWYER RD  
GAYLORD MI 49735

001-628-000-012-00 ----- 001-628-000-012-00 NO: 04054



CLASS: 201	PRE/MBT %	0	COUNTY ROADS	29.53	ALBERT ROADS	14.31	Tax	362.72
SCHOOL: 69030	TV	29,534	LIBRARY	17.72	ALBERT PARKS/CEM	14.76	W Admin	3.62
JOHANNESBURG-LE	AV	49,900	MCCOA	28.89	COP-ISD GENERAL	7.54	Due	366.34
M.CODE:	SEV	49,900	MONT CO SHERIFF	29.53	COP-ISD SP ED	24.53	Intrst	
			MSU EXTENSION	7.38	COP-ISD EX SP ED	18.63	Total	
DDA1			ALBERT TWP OPER	19.28	F/A REAL,ALBERT FI	150.62		

Capture: 2029  
PROP. ADDR: 3020 KNEELAND ST  
MAP NUM: RE ONE UP NORTH  
T29N R1E LOT 12 BLK 28 VILLAGE OF LEWISTON

BRUCHER LEA & STEPHEN W/H  
PO BOX 212  
LEWISTON MI 49756

001-629-000-001-00 ----- 001-629-000-001-00 NO: 04055



CLASS: 201	PRE/MBT %	0	COUNTY ROADS	60.85	ALBERT ROADS	29.49	Tax	747.45
SCHOOL: 69030	TV	60,858	LIBRARY	36.51	ALBERT PARKS/CEM	30.42	W Admin	7.47
JOHANNESBURG-LE	AV	76,300	MCCOA	59.53	COP-ISD GENERAL	15.53	Due	754.92
M.CODE:	SEV	76,300	MONT CO SHERIFF	60.85	COP-ISD SP ED	50.56	Intrst	
			MSU EXTENSION	15.21	COP-ISD EX SP ED	38.39	Total	
DDA1			ALBERT TWP OPER	39.74	F/A REAL,ALBERT FI	310.37		

Capture: 18685  
PROP. ADDR: 4402 SALLING AVE (CR  
MAP NUM: CENTURY 21  
T29N R1E SEC 22 W 1/2 OF LOTS 1-2 BLK 29 VILLAGE OF LEWISTON

BM & B LLC  
PO BOX 372  
LEWISTON MI 49756

001-629-000-002-00 ----- 001-629-000-002-00 NO: 04056



CLASS: 202	PRE/MBT %	0	COUNTY ROADS	4.29	ALBERT ROADS	2.08	Tax	52.73
SCHOOL: 69030	TV	4,299	LIBRARY	2.57	ALBERT PARKS/CEM	2.14	W Admin	0.52
JOHANNESBURG-LE	AV	15,400	MCCOA	4.20	COP-ISD GENERAL	1.09	Due	53.25
M.CODE:	SEV	15,400	MONT CO SHERIFF	4.29	COP-ISD SP ED	3.57	Intrst	
			MSU EXTENSION	1.07	COP-ISD EX SP ED	2.71	Total	
DDA1			ALBERT TWP OPER	2.80	F/A REAL,ALBERT FI	21.92		

Capture: -985  
PROP. ADDR: 2887 KNEELAND ST  
MAP NUM: CENTURY 21  
T29N R1E SEC 22 E 1/2 OF LOTS 1-2 BLK 29 VILLAGE OF LEWISTON

BM & B LLC  
PO BOX 372  
LEWISTON MI 49756

ALBERT TOWNSHIP  
Real & Personal Property  
Spec. Population: Ad Valorem+Special Acts

Parcel # Valuations Tax Heading Amount Tax Heading Amount --- Totals ---  
001-629-000-003-00 ----- 001-629-000-003-00 NO: 04057



CLASS: 401	PRE/MBT %	100	COUNTY ROADS	39.58	ALBERT ROADS	19.18	Tax	486.17
SCHOOL: 69030	TV	39,585	LIBRARY	23.75	ALBERT PARKS/CEM	19.79	W Admin	4.86
JOHANNESBURG-LE	AV	42,100	MCCOA	38.72	COP-ISD GENERAL	10.10	Due	491.03
M.CODE: CAPIT	SEV	42,100	MONT CO SHERIFF	39.58	COP-ISD SP ED	32.89	Intrst	
			MSU EXTENSION	9.89	COP-ISD EX SP ED	24.97	Total	
DDA1			ALBERT TWP OPER	25.84	F/A REAL,ALBERT FI	201.88		

Capture: 22756  
PROP. ADDR: 3035 KNEELAND ST STARK JORDYN  
MAP NUM: RESIDENCE 3035 KNEELAND ST  
T29N R1E SEC 22 LOT 3 & S 30 FT OF LOT 4 BLK 29 VILLAGE OF LEWISTON MI 49756  
LEWISTON

001-629-000-006-01 ----- 001-629-000-006-01 NO: 04058



CLASS: 401	PRE/MBT %	0	COUNTY ROADS	32.50	ALBERT ROADS	15.75	Tax	399.19
SCHOOL: 69030	TV	32,505	LIBRARY	19.50	ALBERT PARKS/CEM	16.25	W Admin	3.99
JOHANNESBURG-LE	AV	51,700	MCCOA	31.79	COP-ISD GENERAL	8.29	Due	403.18
M.CODE:	SEV	51,700	MONT CO SHERIFF	32.50	COP-ISD SP ED	27.00	Intrst	
			MSU EXTENSION	8.12	COP-ISD EX SP ED	20.50	Total	
DDA1			ALBERT TWP OPER	21.22	F/A REAL,ALBERT FI	165.77		

Capture: -1052  
PROP. ADDR: 3051 KNEELAND ST MAY LIVING TRUST  
MAP NUM: RESIDENCE PO BOX 162  
T29N R1E SEC 22 N 30 FT OF LOT 4 & LOTS 5-6 BLK 29 VILLAGE OF LEWISTON MI 49756  
LEWISTON

001-629-000-007-00 ----- 001-629-000-007-00 NO: 04059



CLASS: 402	PRE/MBT %	0	COUNTY ROADS	3.15	ALBERT ROADS	1.52	Tax	38.70
SCHOOL: 69030	TV	3,156	LIBRARY	1.89	ALBERT PARKS/CEM	1.57	W Admin	0.38
JOHANNESBURG-LE	AV	15,400	MCCOA	3.08	COP-ISD GENERAL	0.80	Due	39.08
M.CODE:	SEV	15,400	MONT CO SHERIFF	3.15	COP-ISD SP ED	2.62	Intrst	
			MSU EXTENSION	0.78	COP-ISD EX SP ED	1.99	Total	
DDA1			ALBERT TWP OPER	2.06	F/A REAL,ALBERT FI	16.09		

Capture: -2128  
PROP. ADDR: JENSON ST CARLSON PATRICIA A & JOHNSON JAMES  
MAP NUM: VACANT PARCEL PO BOX 241  
T29N R1E SEC 22 LOT 7 BLK 29 VILLAGE OF LEWISTON MI 49756  
LEWISTON

ALBERT TOWNSHIP  
Real & Personal Property  
Spec. Population: Ad Valorem+Special Acts

Parcel # Valuations Tax Heading Amount Tax Heading Amount --- Totals ---  
001-629-000-008-00 ----- 001-629-000-008-00 NO: 04060



CLASS: 401	PRE/MBT %	0	COUNTY ROADS	9.23	ALBERT ROADS	4.47	Tax	113.34
SCHOOL: 69030	TV	9,233	LIBRARY	5.53	ALBERT PARKS/CEM	4.61	W Admin	1.13
JOHANNESBURG-LE AV		28,000	MCCOA	9.03	COP-ISD GENERAL	2.35	Due	114.47
M.CODE: SEV		28,000	MONT CO SHERIFF	9.23	COP-ISD SP ED	7.67	Intrst	
			MSU EXTENSION	2.30	COP-ISD EX SP ED	5.82	Total	
			ALBERT TWP OPER	6.02	F/A REAL,ALBERT FI	47.08		

DDA1  
Capture: -2767  
PROP. ADDR: 3060 JENSON ST  
MAP NUM: RESIDENCE  
T29N R1E SEC 22 LOT 8 BLK 29 VILLAGE OF LEWISTON  
CARLSON PATRICIA A & JOHNSON JAMES  
PO BOX 241  
LEWISTON MI 49756

001-629-000-009-00 ----- 001-629-000-009-00 NO: 04061



CLASS: 401	PRE/MBT %	0	COUNTY ROADS	5.78	ALBERT ROADS	2.80	Tax	70.96
SCHOOL: 69030	TV	5,782	LIBRARY	3.46	ALBERT PARKS/CEM	2.89	W Admin	0.70
JOHANNESBURG-LE AV		8,300	MCCOA	5.65	COP-ISD GENERAL	1.47	Due	71.66
M.CODE: SEV		8,300	MONT CO SHERIFF	5.78	COP-ISD SP ED	4.80	Intrst	
			MSU EXTENSION	1.44	COP-ISD EX SP ED	3.64	Total	
			ALBERT TWP OPER	3.77	F/A REAL,ALBERT FI	29.48		

DDA1  
Capture: -218  
PROP. ADDR: 3050 JENSON ST  
MAP NUM: RESIDENCE  
T29N R1E SEC 22 LOT 9 BLK 29 VILLAGE OF LEWISTON  
DIETRICH BARBARA DEE  
10782 PEAKE RD  
PORTLAND MI 48875

001-629-000-010-00 ----- 001-629-000-010-00 NO: 04062



CLASS: 202	PRE/MBT %	0	COUNTY ROADS	3.75	ALBERT ROADS	1.82	Tax	46.07
SCHOOL: 69030	TV	3,756	LIBRARY	2.25	ALBERT PARKS/CEM	1.87	W Admin	0.46
JOHANNESBURG-LE AV		15,400	MCCOA	3.67	COP-ISD GENERAL	0.95	Due	46.53
M.CODE: SEV		15,400	MONT CO SHERIFF	3.75	COP-ISD SP ED	3.12	Intrst	
			MSU EXTENSION	0.93	COP-ISD EX SP ED	2.36	Total	
			ALBERT TWP OPER	2.45	F/A REAL,ALBERT FI	19.15		

DDA1  
Capture: 1331  
PROP. ADDR: JENSON ST  
MAP NUM: VACANT PARCEL  
T29N R1E SEC 22 LOT 10 BLK 29 VILLAGE OF LEWISTON  
MFTH HOME RENTALS LLC  
2895 MARION STREET  
LEWISTON MI 49756

001-629-000-011-00 ----- 001-629-000-011-00 NO: 04063



CLASS: 201	PRE/MBT %	0	COUNTY ROADS	71.74	ALBERT ROADS	34.76	Tax	881.20
SCHOOL: 69030	TV	71,748	LIBRARY	43.04	ALBERT PARKS/CEM	35.87	W Admin	8.81
JOHANNESBURG-LE AV		100,500	MCCOA	70.18	COP-ISD GENERAL	18.31	Due	890.01
M.CODE: SEV		100,500	MONT CO SHERIFF	71.74	COP-ISD SP ED	59.61	Intrst	
			MSU EXTENSION	17.93	COP-ISD EX SP ED	45.26	Total	
			ALBERT TWP OPER	46.85	F/A REAL,ALBERT FI	365.91		

DDA1  
Capture: 39117  
PROP. ADDR: 4422 SALLING AVE (CR  
T29N R1E SEC 22 LOTS 11-12 BLK 29 VILLAGE OF LEWISTON  
MFTH HOME RENTALS LLC  
2895 MARION STREET  
LEWISTON MI 49756

ALBERT TOWNSHIP  
Real & Personal Property  
Spec. Population: Ad Valorem+Special Acts

Parcel # Valuations Tax Heading Amount Tax Heading Amount --- Totals ---  
001-630-000-001-00 ----- 001-630-000-001-00 NO: 04064



CLASS: 201	PRE/MBT %	0	COUNTY ROADS	46.23	ALBERT ROADS	22.40	Tax	567.85
SCHOOL: 69030	TV	46,236	LIBRARY	27.74	ALBERT PARKS/CEM	23.11	W Admin	5.67
JOHANNESBURG-LE	AV	66,400	MCCOA	45.22	COP-ISD GENERAL	11.80	Due	573.52
M.CODE:	SEV	66,400	MONT CO SHERIFF	46.23	COP-ISD SP ED	38.41	Intrst	
			MSU EXTENSION	11.55	COP-ISD EX SP ED	29.17	Total	
DDA1			ALBERT TWP OPER	30.19	F/A REAL,ALBERT FI	235.80		

Capture: 15736  
PROP. ADDR: 4460 SALLING AVE (CR  
T29N R1E SEC 22 LOTS 1-2 BLK 30 VILLAGE OF LEWISTON

STEPHENS SHOP LLC  
4460 SALLING AVE  
LEWISTON MI 49756

001-630-000-003-00 ----- 001-630-000-003-00 NO: 04065



CLASS: 402	PRE/MBT %	100	COUNTY ROADS	2.76	ALBERT ROADS	1.34	Tax	33.93
SCHOOL: 69030	TV	2,768	LIBRARY	1.66	ALBERT PARKS/CEM	1.38	W Admin	0.33
JOHANNESBURG-LE	AV	3,500	MCCOA	2.70	COP-ISD GENERAL	0.70	Due	34.26
M.CODE:	SEV	3,500	MONT CO SHERIFF	2.76	COP-ISD SP ED	2.29	Intrst	
			MSU EXTENSION	0.69	COP-ISD EX SP ED	1.74	Total	
DDA1			ALBERT TWP OPER	1.80	F/A REAL,ALBERT FI	14.11		

Capture: -4728  
PROP. ADDR: JENSON ST  
MAP NUM: VACANT PARCEL  
T29N R1E SEC 22 LOTS 3-4 BLK 30 VILLAGE OF LEWISTON

CARLSON PATRICIA & JOHNSON JAMES  
P O BOX 241  
LEWISTON MI 49756

001-630-000-005-00 ----- 001-630-000-005-00 NO: 04066



CLASS: 401	PRE/MBT %	100	COUNTY ROADS	32.12	ALBERT ROADS	15.56	Tax	394.53
SCHOOL: 69030	TV	32,124	LIBRARY	19.27	ALBERT PARKS/CEM	16.06	W Admin	3.94
JOHANNESBURG-LE	AV	53,200	MCCOA	31.42	COP-ISD GENERAL	8.20	Due	398.47
M.CODE:	SEV	53,200	MONT CO SHERIFF	32.12	COP-ISD SP ED	26.69	Intrst	
			MSU EXTENSION	8.03	COP-ISD EX SP ED	20.26	Total	
DDA1			ALBERT TWP OPER	20.97	F/A REAL,ALBERT FI	163.83		

Capture: 6994  
PROP. ADDR: 4461 MICHELSON AVE  
MAP NUM: RESIDENCE  
T29N R1E SEC 22 LOTS 5-6 BLK 30 VILLAGE OF LEWISTON

CARLSON PATRICIA & JOHNSON JAMES  
P O BOX 241  
LEWISTON MI 49756

001-630-000-007-00 ----- 001-630-000-007-00 NO:



CLASS: 201	PRE/MBT %	0	COUNTY ROADS	0.00	ALBERT ROADS	0.00	Tax	0.00
SCHOOL: 69030	TV	0	LIBRARY	0.00	ALBERT PARKS/CEM	0.00	W Admin	0.00
JOHANNESBURG-LE	AV	0	MCCOA	0.00	COP-ISD GENERAL	0.00	Due	0.00
M.CODE:	SEV	0	MONT CO SHERIFF	0.00	COP-ISD SP ED	0.00	Intrst	
			MSU EXTENSION	0.00	COP-ISD EX SP ED	0.00	Total	
DDA1			ALBERT TWP OPER	0.00	F/A REAL,ALBERT FI	0.00		

Capture: 0  
PROP. ADDR: 3060 MANTZ ST  
MAP NUM: LEWISTON AM LEGION  
T29N R1E SEC 22 LOTS 7-8 BLK 30 VILLAGE OF LEWISTON

LEWISTON AM LEGION POST 198  
PO BOX 623  
LEWISTON MI 49756

ALBERT TOWNSHIP  
Real & Personal Property  
Spec. Population: Ad Valorem+Special Acts

Parcel # Valuations Tax Heading Amount Tax Heading Amount --- Totals ---  
001-630-000-009-00 ----- 001-630-000-009-00 NO:



CLASS: 402	PRE/MBT %	0	COUNTY ROADS	0.00	ALBERT ROADS	0.00	Tax	0.00
SCHOOL: 69030	TV	0	LIBRARY	0.00	ALBERT PARKS/CEM	0.00	W Admin	0.00
JOHANNESBURG-LE	AV	0	MCCOA	0.00	COP-ISD GENERAL	0.00	Due	0.00
M.CODE: SEV		0	MONT CO SHERIFF	0.00	COP-ISD SP ED	0.00	Intrst	
			MSU EXTENSION	0.00	COP-ISD EX SP ED	0.00	Total	
DDA1			ALBERT TWP OPER	0.00	F/A REAL,ALBERT FI	0.00		

Capture: 0  
PROP. ADDR: MANTZ ST LEWISTON AM LEGION POST 198  
MAP NUM: AM LEGION PO BOX 623  
T29N R1E SEC 22 LOT 9 BLK 30 VILLAGE OF LEWISTON LEWISTON MI 49756

001-630-000-010-00 ----- 001-630-000-010-00 NO:



CLASS: 402	PRE/MBT %	0	COUNTY ROADS	0.00	ALBERT ROADS	0.00	Tax	0.00
SCHOOL: 69030	TV	0	LIBRARY	0.00	ALBERT PARKS/CEM	0.00	W Admin	0.00
JOHANNESBURG-LE	AV	0	MCCOA	0.00	COP-ISD GENERAL	0.00	Due	0.00
M.CODE: SEV		0	MONT CO SHERIFF	0.00	COP-ISD SP ED	0.00	Intrst	
			MSU EXTENSION	0.00	COP-ISD EX SP ED	0.00	Total	
DDA1			ALBERT TWP OPER	0.00	F/A REAL,ALBERT FI	0.00		

Capture: 0  
PROP. ADDR: MANTZ ST LEWISTON AM LEGION POST 198  
MAP NUM: AM LEGION PO BOX 623  
T29N R1E SEC 22 LOT 10 BLK 30 VILLAGE OF LEWISTON LEWISTON MI 49756

001-630-000-011-00 ----- 001-630-000-011-00 NO: 04067



CLASS: 201	PRE/MBT %	0	COUNTY ROADS	30.74	ALBERT ROADS	14.90	Tax	377.60
SCHOOL: 69030	TV	30,749	LIBRARY	18.44	ALBERT PARKS/CEM	15.37	W Admin	3.77
JOHANNESBURG-LE	AV	59,900	MCCOA	30.07	COP-ISD GENERAL	7.85	Due	381.37
M.CODE: SEV		59,900	MONT CO SHERIFF	30.74	COP-ISD SP ED	25.54	Intrst	
			MSU EXTENSION	7.68	COP-ISD EX SP ED	19.39	Total	
DDA1			ALBERT TWP OPER	20.07	F/A REAL,ALBERT FI	156.81		

Capture: 6549  
PROP. ADDR: 4482 SALLING AVE (CR ALPENA OIL COMPANY  
T29N R1E SEC 22 LOTS 11-12 BLK 30 VILLAGE OF LEWISTON 235 WATER ST  
ALPENA MI 49707



ALBERT TOWNSHIP  
Real & Personal Property  
Spec. Population: Ad Valorem+Special Acts

Parcel # Valuations Tax Heading Amount Tax Heading Amount --- Totals ---  
001-631-000-001-00 ----- 001-631-000-001-00 NO: 04068



CLASS: 201	PRE/MBT %	0	COUNTY ROADS	77.00	ALBERT ROADS	37.31	Tax	945.75
SCHOOL: 69030	TV	77,000	LIBRARY	46.20	ALBERT PARKS/CEM	38.50	W Admin	9.45
JOHANNESBURG-LE	AV	77,000	MCCOA	75.32	COP-ISD GENERAL	19.65	Due	955.20
M.CODE:	SEV	77,000	MONT CO SHERIFF	77.00	COP-ISD SP ED	63.97	Intrst	
			MSU EXTENSION	19.25	COP-ISD EX SP ED	48.57	Total	
DDA1			ALBERT TWP OPER	50.28	F/A REAL,ALBERT FI	392.70		

Capture: 15986  
PROP. ADDR: 4524 SALLING AVE (CR) SPRAGG HOLLY &  
T29N R1E SEC 22 W 1/2 OF LOT 1 AND S 20 FT OF W 1/2 OF LOT 2 SIMINSKE THOMAS & JANE  
BLK 31 VILLAGE OF LEWISTON 5452 PINCREST DR  
LEWISTON MI 49756

001-631-000-002-00 ----- 001-631-000-002-00 NO: 04069



CLASS: 202	PRE/MBT %	0	COUNTY ROADS	15.40	ALBERT ROADS	7.46	Tax	189.13
SCHOOL: 69030	TV	15,400	LIBRARY	9.24	ALBERT PARKS/CEM	7.70	W Admin	1.89
JOHANNESBURG-LE	AV	15,400	MCCOA	15.06	COP-ISD GENERAL	3.93	Due	191.02
M.CODE:	SEV	15,400	MONT CO SHERIFF	15.40	COP-ISD SP ED	12.79	Intrst	
			MSU EXTENSION	3.85	COP-ISD EX SP ED	9.71	Total	
DDA1			ALBERT TWP OPER	10.05	F/A REAL,ALBERT FI	78.54		

Capture: 12166  
PROP. ADDR: 4524 SALLING AVE (CR) SPRAGG HOLLY &  
MAP NUM: VACANT PARCEL SIMINSKE THOMAS & JANE  
T29N R1E SEC 22 E 1/2 OF LOT 1 BLK 31 S 20 FT OF E 1/2 OF LOT 2 5452 PINCREST DR  
2 BLK 31 VILLAGE OF LEWISTON LEWISTON MI 49756

001-631-000-003-00 ----- 001-631-000-003-00 NO: 04070



CLASS: 202	PRE/MBT %	0	COUNTY ROADS	25.70	ALBERT ROADS	12.45	Tax	315.64
SCHOOL: 69030	TV	25,700	LIBRARY	15.42	ALBERT PARKS/CEM	12.85	W Admin	3.15
JOHANNESBURG-LE	AV	25,700	MCCOA	25.13	COP-ISD GENERAL	6.56	Due	318.79
M.CODE:	SEV	25,700	MONT CO SHERIFF	25.70	COP-ISD SP ED	21.35	Intrst	
			MSU EXTENSION	6.42	COP-ISD EX SP ED	16.21	Total	
DDA1			ALBERT TWP OPER	16.78	F/A REAL,ALBERT FI	131.07		

Capture: 22975  
PROP. ADDR: 3037 MANTZ ST SPRAGG HOLLY &  
MAP NUM: VACANT PARCEL SIMINSKE THOMAS & JANE  
T29N R1E SEC 22 W 1/2 OF LOT 3 AND N 40 FT OF W 1/2 OF LOT 2 5452 PINCREST DR  
BLK 31 VILLAGE OF LEWISTON LEWISTON MI 49756

ALBERT TOWNSHIP  
Real & Personal Property  
Spec. Population: Ad Valorem+Special Acts

Parcel # Valuations Tax Heading Amount Tax Heading Amount --- Totals ---  
001-631-000-003-01 ----- 001-631-000-003-01 NO: 04071



CLASS: 202	PRE/MBT %	0	COUNTY ROADS	25.70	ALBERT ROADS	12.45	Tax	315.64
SCHOOL: 69030	TV	25,700	LIBRARY	15.42	ALBERT PARKS/CEM	12.85	W Admin	3.15
JOHANNESBURG-LE	AV	25,700	MCCOA	25.13	COP-ISD GENERAL	6.56	Due	318.79
M.CODE:	SEV	25,700	MONT CO SHERIFF	25.70	COP-ISD SP ED	21.35	Intrst	
			MSU EXTENSION	6.42	COP-ISD EX SP ED	16.21	Total	
DDA1			ALBERT TWP OPER	16.78	F/A REAL,ALBERT FI	131.07		

Capture: 23275  
PROP. ADDR: MANTZ ST SPRAGG HOLLY &  
MAP NUM: VACANT PARCEL SIMINSKE THOMAS & JANE  
T29N R1E SEC 22 N 40 FT OF E 1/2 LOT 2 AND E 1/2 OF LOT 3 BLK 5452 PINCREST DR  
31 VILLAGE OF LEWISTON LEWISTON MI 49756

001-631-000-004-00 ----- 001-631-000-004-00 NO: 04072



CLASS: 201	PRE/MBT %	0	COUNTY ROADS	46.62	ALBERT ROADS	22.59	Tax	572.60
SCHOOL: 69030	TV	46,620	LIBRARY	27.97	ALBERT PARKS/CEM	23.31	W Admin	5.72
JOHANNESBURG-LE	AV	48,100	MCCOA	45.60	COP-ISD GENERAL	11.90	Due	578.32
M.CODE:	SEV	48,100	MONT CO SHERIFF	46.62	COP-ISD SP ED	38.73	Intrst	
			MSU EXTENSION	11.65	COP-ISD EX SP ED	29.41	Total	
DDA1			ALBERT TWP OPER	30.44	F/A REAL,ALBERT FI	237.76		

Capture: 20300  
PROP. ADDR: 3055 MANTZ ST SULLIVAN JR DENNIS  
T29N R1E SEC 22 LOTS 4-5 BLK 31 VILLAGE OF LEWISTON 5386 BIG WOLF LANE  
LEWISTON MI 49756

001-631-000-006-00 ----- 001-631-000-006-00 NO: 04073



CLASS: 401	PRE/MBT %	100	COUNTY ROADS	14.57	ALBERT ROADS	7.06	Tax	178.99
SCHOOL: 69030	TV	14,578	LIBRARY	8.74	ALBERT PARKS/CEM	7.28	W Admin	1.78
JOHANNESBURG-LE	AV	25,300	MCCOA	14.26	COP-ISD GENERAL	3.72	Due	180.77
M.CODE:	SEV	25,300	MONT CO SHERIFF	14.57	COP-ISD SP ED	12.11	Intrst	
			MSU EXTENSION	3.64	COP-ISD EX SP ED	9.19	Total	
DDA1			ALBERT TWP OPER	9.51	F/A REAL,ALBERT FI	74.34		

Capture: 3229  
PROP. ADDR: 3071 MANTZ ST JOHNSON JAY  
MAP NUM: RESIDENCE 3071 MANTZ ST  
T29N R1E SEC 22 LOT 6 BLK 31 VILLAGE OF LEWISTON LEWISTON MI 49756

ALBERT TOWNSHIP  
Real & Personal Property  
Spec. Population: Ad Valorem+Special Acts

Parcel # Valuations Tax Heading Amount Tax Heading Amount --- Totals ---  
001-631-000-007-00 ----- 001-631-000-007-00 NO: 04074



CLASS	PRE/MBT %	Valuations	Tax Heading	Amount	Tax Heading	Amount	Tax	Totals
401		100	COUNTY ROADS	36.50	ALBERT ROADS	17.69		448.37
69030	TV	36,508	LIBRARY	21.90	ALBERT PARKS/CEM	18.25	W Admin	4.48
	AV	80,000	MCCOA	35.71	COP-ISD GENERAL	9.32	Due	452.85
	SEV	80,000	MONT CO SHERIFF	36.50	COP-ISD SP ED	30.33	Intrst	
			MSU EXTENSION	9.12	COP-ISD EX SP ED	23.03	Total	
			ALBERT TWP OPER	23.83	F/A REAL,ALBERT FI	186.19		

DDA1  
Capture: -892  
PROP. ADDR: 3070 MARIUS ST  
MAP NUM: RESIDENCE  
T29N R1E SEC 22 LOT 7 & N 30 FT LOT 8 BLK 31 VILLAGE OF LEWISTON

KRUM LINDA J &  
MOORE TRISHA L  
3070 MARIUS  
LEWISTON MI 49756

001-631-000-008-00 ----- 001-631-000-008-00 NO: 04075



CLASS	PRE/MBT %	Valuations	Tax Heading	Amount	Tax Heading	Amount	Tax	Totals
401		0	COUNTY ROADS	23.37	ALBERT ROADS	11.32		287.05
69030	TV	23,375	LIBRARY	14.02	ALBERT PARKS/CEM	11.68	W Admin	2.87
	AV	40,900	MCCOA	22.86	COP-ISD GENERAL	5.96	Due	289.92
	SEV	40,900	MONT CO SHERIFF	23.37	COP-ISD SP ED	19.42	Intrst	
			MSU EXTENSION	5.84	COP-ISD EX SP ED	14.74	Total	
			ALBERT TWP OPER	15.26	F/A REAL,ALBERT FI	119.21		

DDA1  
Capture: -1824  
PROP. ADDR: 3060 MARIUS ST  
MAP NUM: RESIDENCE  
T29N R1E SEC 22 LOT 9 BLK 31 VILLAGE LEWISTON AND THE S 30 FT OF LOT 8

SULLIVAN DENNIS JR & ANN &  
SMITH ERICK & SABRINA  
3060 MARIUS STREET  
LEWISTON MI 49756

001-631-000-010-00 ----- 001-631-000-010-00 NO: 04076



CLASS	PRE/MBT %	Valuations	Tax Heading	Amount	Tax Heading	Amount	Tax	Totals
401		100	COUNTY ROADS	29.15	ALBERT ROADS	14.12		358.03
69030	TV	29,154	LIBRARY	17.49	ALBERT PARKS/CEM	14.57	W Admin	3.58
	AV	40,300	MCCOA	28.51	COP-ISD GENERAL	7.44	Due	361.61
	SEV	40,300	MONT CO SHERIFF	29.15	COP-ISD SP ED	24.22	Intrst	
			MSU EXTENSION	7.28	COP-ISD EX SP ED	18.39	Total	
			ALBERT TWP OPER	19.03	F/A REAL,ALBERT FI	148.68		

DDA1  
Capture: 10719  
PROP. ADDR: 3040 MARIUS ST  
MAP NUM: RESIDENCE  
T29N R1E SEC 22 LOT 10 BLK 31 VILLAGE OF LEWISTON

MARTINEZ RICHARD G  
3040 MARIUS ST  
LEWISTON MI 49756

ALBERT TOWNSHIP  
Real & Personal Property  
Spec. Population: Ad Valorem+Special Acts

Parcel # Valuations Tax Heading Amount Tax Heading Amount --- Totals ---  
001-631-000-011-00 -----Assessor, ORIG PRE/MBT: 0----- 001-631-000-011-00 NO: 04077



CLASS: 401	PRE/MBT %	100	COUNTY ROADS	30.10	ALBERT ROADS	14.58	Tax	369.69
SCHOOL: 69030	TV	30,100	LIBRARY	18.06	ALBERT PARKS/CEM	15.05	W Admin	3.69
JOHANNESBURG-LE	AV	30,100	MCCOA	29.44	COP-ISD GENERAL	7.68	Due	373.38
M.CODE:	SEV	30,100	MONT CO SHERIFF	30.10	COP-ISD SP ED	25.01	Intrst	
			MSU EXTENSION	7.52	COP-ISD EX SP ED	18.99	Total	
DDA1			ALBERT TWP OPER	19.65	F/A REAL,ALBERT FI	153.51		

Capture: 18751  
PROP. ADDR: 3030 MARIUS ST ALLOR JUSTIN  
MAP NUM: RESIDENCE 3030 MARIUS ST  
T29N R1E SEC 22 N 40 FT OF LOT 11 BLK 31 VILLAGE OF LEWISTON LEWISTON MI 49756

001-631-000-012-00 ----- 001-631-000-012-00 NO: 04078



CLASS: 201	PRE/MBT %	0	COUNTY ROADS	30.54	ALBERT ROADS	14.80	Tax	375.11
SCHOOL: 69030	TV	30,545	LIBRARY	18.32	ALBERT PARKS/CEM	15.27	W Admin	3.75
JOHANNESBURG-LE	AV	102,600	MCCOA	29.87	COP-ISD GENERAL	7.79	Due	378.86
M.CODE:	SEV	102,600	MONT CO SHERIFF	30.54	COP-ISD SP ED	25.37	Intrst	
			MSU EXTENSION	7.63	COP-ISD EX SP ED	19.27	Total	
DDA1			ALBERT TWP OPER	19.94	F/A REAL,ALBERT FI	155.77		

Capture: 8320  
PROP. ADDR: 4556 SALLING AVE (CR) RHOADES DEBORAH  
T29N R1E SEC 22 LOT 12 & S 20 FT LOT 11 OF BLK 31 VILLAGE OF LEWISTON 6710 COUNTY RD 491  
LEWISTON LEWISTON MI 49756

001-632-000-001-00 ----- 001-632-000-001-00 NO: 04079



CLASS: 201	PRE/MBT %	0	COUNTY ROADS	40.21	ALBERT ROADS	19.48	Tax	493.85
SCHOOL: 69030	TV	40,211	LIBRARY	24.12	ALBERT PARKS/CEM	20.10	W Admin	4.93
JOHANNESBURG-LE	AV	77,500	MCCOA	39.33	COP-ISD GENERAL	10.26	Due	498.78
M.CODE:	SEV	77,500	MONT CO SHERIFF	40.21	COP-ISD SP ED	33.41	Intrst	
			MSU EXTENSION	10.05	COP-ISD EX SP ED	25.36	Total	
DDA1			ALBERT TWP OPER	26.25	F/A REAL,ALBERT FI	205.07		

Capture: 13831  
PROP. ADDR: 4586 SALLING AVE (CR) PEAL INVESTMENTS LLC  
MAP NUM: HUSTON RE PO BOX 1020  
T29N R1E SEC 22 LOTS 1-2 BLK 32 VILL OF LEWISTON LEWISTON MI 49756

001-632-000-003-00 ----- 001-632-000-003-00 NO: 04080



CLASS: 202	PRE/MBT %	0	COUNTY ROADS	6.40	ALBERT ROADS	3.10	Tax	78.63
SCHOOL: 69030	TV	6,405	LIBRARY	3.84	ALBERT PARKS/CEM	3.20	W Admin	0.78
JOHANNESBURG-LE	AV	7,100	MCCOA	6.26	COP-ISD GENERAL	1.63	Due	79.41
M.CODE:	SEV	7,100	MONT CO SHERIFF	6.40	COP-ISD SP ED	5.32	Intrst	
			MSU EXTENSION	1.60	COP-ISD EX SP ED	4.04	Total	
DDA1			ALBERT TWP OPER	4.18	F/A REAL,ALBERT FI	32.66		

Capture: -1490  
PROP. ADDR: MARIUS ST PEAL INVESTMENTS LLC  
MAP NUM: VACANT PARCEL PO BOX 1020  
T29N R1E SEC 22 LOTS 3-4-5-6 BLK 32 VILLAGE OF LEWISTON LEWISTON MI 49756

ALBERT TOWNSHIP  
Real & Personal Property  
Spec. Population: Ad Valorem+Special Acts


Parcel # Valuations Tax Heading Amount Tax Heading Amount --- Totals ---  
001-632-000-007-00 ----- 001-632-000-007-00 NO: 04081



CLASS: 401	PRE/MBT %	100	COUNTY ROADS	36.64	ALBERT ROADS	17.75	Tax	450.03
SCHOOL: 69030	TV	36,645	LIBRARY	21.98	ALBERT PARKS/CEM	18.32	W Admin	4.50
JOHANNESBURG-LE	AV	39,100	MCCOA	35.84	COP-ISD GENERAL	9.35	Due	454.53
M.CODE: COREL	SEV	39,100	MONT CO SHERIFF	36.64	COP-ISD SP ED	30.44	Intrst	
			MSU EXTENSION	9.16	COP-ISD EX SP ED	23.11	Total	
DDA1			ALBERT TWP OPER	23.92	F/A REAL,ALBERT FI	186.88		

Capture: 10745  
PROP. ADDR: 3064 BAY ST LYONS BILLY  
MAP NUM: RESIDENCE 3064 BAY ST  
T29N R1E SEC 22 LOT 7-8 BLK 32 VILLAGE OF LEWISTON LEWISTON MI 49756

001-632-000-009-00 ----- 001-632-000-009-00 NO: 04082



CLASS: 401	PRE/MBT %	0	COUNTY ROADS	24.09	ALBERT ROADS	11.67	Tax	295.92
SCHOOL: 69030	TV	24,098	LIBRARY	14.45	ALBERT PARKS/CEM	12.04	W Admin	2.95
JOHANNESBURG-LE	AV	43,900	MCCOA	23.57	COP-ISD GENERAL	6.15	Due	298.87
M.CODE:	SEV	43,900	MONT CO SHERIFF	24.09	COP-ISD SP ED	20.02	Intrst	
			MSU EXTENSION	6.02	COP-ISD EX SP ED	15.20	Total	
DDA1			ALBERT TWP OPER	15.73	F/A REAL,ALBERT FI	122.89		

Capture: 3723  
PROP. ADDR: 3044 BAY ST SILKOWSKI TERRY L  
MAP NUM: RESIDENCE 3044 BAY ST  
T29N R1E SEC 22 LOTS 9-10 BLK 32 VILLAGE OF LEWISTON LEWISTON MI 49756


001-632-000-011-00 ----- 001-632-000-011-00 NO: 04083



CLASS: 201	PRE/MBT %	0	COUNTY ROADS	52.92	ALBERT ROADS	25.64	Tax	649.98
SCHOOL: 69030	TV	52,920	LIBRARY	31.75	ALBERT PARKS/CEM	26.46	W Admin	6.49
JOHANNESBURG-LE	AV	71,200	MCCOA	51.76	COP-ISD GENERAL	13.51	Due	656.47
M.CODE:	SEV	71,200	MONT CO SHERIFF	52.92	COP-ISD SP ED	43.97	Intrst	
			MSU EXTENSION	13.23	COP-ISD EX SP ED	33.38	Total	
DDA1			ALBERT TWP OPER	34.55	F/A REAL,ALBERT FI	269.89		

Capture: 21530  
PROP. ADDR: 4632 SALLING AVE (CR TITELLO CYNTHIA A  
MAP NUM: HIPPIE DIP ICE CREAM 3968 HENRY HWY  
T29N R1E SEC 22 LOTS 11-12 BLK 32 VILL OF LEWISTON LEWISTON MI 49756

001-633-000-001-00 ----- 001-633-000-001-00 NO:



CLASS: 202	PRE/MBT %	0	COUNTY ROADS	0.00	ALBERT ROADS	0.00	Tax	0.00
SCHOOL: 69030	TV	0	LIBRARY	0.00	ALBERT PARKS/CEM	0.00	W Admin	0.00
JOHANNESBURG-LE	AV	0	MCCOA	0.00	COP-ISD GENERAL	0.00	Due	0.00
M.CODE:	SEV	0	MONT CO SHERIFF	0.00	COP-ISD SP ED	0.00	Intrst	
			MSU EXTENSION	0.00	COP-ISD EX SP ED	0.00	Total	
DDA1			ALBERT TWP OPER	0.00	F/A REAL,ALBERT FI	0.00		

Capture: -7496  
PROP. ADDR: SALLING AVE (CR 612) OTSEGO MEMORIAL HOSPITAL ASSOC  
MAP NUM: VACANT PARCEL 825 N CENTER AVE  
T29N R1E SEC 22 LOTS 1-2 BLK 33 VILL OF LEWISTON GAYLORD MI 49735

ALBERT TOWNSHIP  
Real & Personal Property  
Spec. Population: Ad Valorem+Special Acts

Parcel # Valuations Tax Heading Amount Tax Heading Amount --- Totals ---  
001-633-000-003-00 ----- 001-633-000-003-00 NO:



CLASS: 202	PRE/MBT %	0	COUNTY ROADS	0.00	ALBERT ROADS	0.00	Tax	0.00
SCHOOL: 69030	TV	0	LIBRARY	0.00	ALBERT PARKS/CEM	0.00	W Admin	0.00
JOHANNESBURG-LE	AV	0	MCCOA	0.00	COP-ISD GENERAL	0.00	Due	0.00
M.CODE: SEV		0	MONT CO SHERIFF	0.00	COP-ISD SP ED	0.00	Intrst	
			MSU EXTENSION	0.00	COP-ISD EX SP ED	0.00	Total	
DDA1			ALBERT TWP OPER	0.00	F/A REAL,ALBERT FI	0.00		

Capture: -2872  
PROP. ADDR: BAY ST OTSEGO MEMORIAL HOSPITAL ASSOC  
MAP NUM: VACANT PARCEL 825 N CENTER AVE  
T29N R1E SEC 22 LOT 3 BLK 33 VILLAGE OF LEWISTON GAYLORD MI 49735

001-633-000-004-00 ----- 001-633-000-004-00 NO: 04084



CLASS: 201	PRE/MBT %	0	COUNTY ROADS	74.97	ALBERT ROADS	36.33	Tax	920.80
SCHOOL: 69030	TV	74,970	LIBRARY	44.98	ALBERT PARKS/CEM	37.48	W Admin	9.20
JOHANNESBURG-LE	AV	90,100	MCCOA	73.33	COP-ISD GENERAL	19.13	Due	930.00
M.CODE: SEV		90,100	MONT CO SHERIFF	74.97	COP-ISD SP ED	62.29	Intrst	
			MSU EXTENSION	18.74	COP-ISD EX SP ED	47.29	Total	
DDA1			ALBERT TWP OPER	48.95	F/A REAL,ALBERT FI	382.34		

Capture: 31049  
PROP. ADDR: 3051 BAY ST R & E PROPERTY LLC  
MAP NUM: DENTIST OFFICE 4524 MEADOW RD  
T29N R1E SEC 22 LOTS 4-5 BLK 33 VILL OF LEWISTON GAYLORD MI 49735

001-633-000-006-00 ----- 001-633-000-006-00 NO: 04085



CLASS: 201	PRE/MBT %	0	COUNTY ROADS	28.09	ALBERT ROADS	13.61	Tax	345.02
SCHOOL: 69030	TV	28,094	LIBRARY	16.85	ALBERT PARKS/CEM	14.04	W Admin	3.45
JOHANNESBURG-LE	AV	40,200	MCCOA	27.48	COP-ISD GENERAL	7.17	Due	348.47
M.CODE: SEV		40,200	MONT CO SHERIFF	28.09	COP-ISD SP ED	23.34	Intrst	
			MSU EXTENSION	7.02	COP-ISD EX SP ED	17.72	Total	
DDA1			ALBERT TWP OPER	18.34	F/A REAL,ALBERT FI	143.27		

Capture: 19782  
PROP. ADDR: 3065 BAY ST SCOTT JOHN W TRUST  
MAP NUM: SCOTTY ELECTRIC BLDG PO BOX 393  
T29N R1E SEC 22 LOT 6 BLK 33 VILLAGE OF LEWISTON LEWISTON MI 49756

001-633-000-007-00 ----- 001-633-000-007-00 NO: 04086



CLASS: 402	PRE/MBT %	0	COUNTY ROADS	1.32	ALBERT ROADS	0.64	Tax	16.22
SCHOOL: 69030	TV	1,324	LIBRARY	0.79	ALBERT PARKS/CEM	0.66	W Admin	0.16
JOHANNESBURG-LE	AV	1,800	MCCOA	1.29	COP-ISD GENERAL	0.33	Due	16.38
M.CODE: SEV		1,800	MONT CO SHERIFF	1.32	COP-ISD SP ED	1.10	Intrst	
			MSU EXTENSION	0.33	COP-ISD EX SP ED	0.83	Total	
DDA1			ALBERT TWP OPER	0.86	F/A REAL,ALBERT FI	6.75		

Capture: -1101  
PROP. ADDR: BOURN ST ROBINETT MICHELE  
MAP NUM: VACANT PARCEL 6600 DONNEGAL COURT SE  
T29N R1E SEC 22 LOT 7 BLK 33 VILLAGE OF LEWISTON GRAND RAPIDS MI 49546-9769

ALBERT TOWNSHIP  
Real & Personal Property  
Spec. Population: Ad Valorem+Special Acts

Parcel # Valuations Tax Heading Amount Tax Heading Amount --- Totals ---  
001-633-000-008-00 ----- 001-633-000-008-00 NO:




CLASS: 201	PRE/MBT %	0	COUNTY ROADS	0.00	ALBERT ROADS	0.00	Tax	0.00
SCHOOL: 69030	TV	0	LIBRARY	0.00	ALBERT PARKS/CEM	0.00	W Admin	0.00
JOHANNESBURG-LE	AV	0	MCCOA	0.00	COP-ISD GENERAL	0.00	Due	0.00
M.CODE: SEV		0	MONT CO SHERIFF	0.00	COP-ISD SP ED	0.00	Intrst	
			MSU EXTENSION	0.00	COP-ISD EX SP ED	0.00	Total	
DDA1			ALBERT TWP OPER	0.00	F/A REAL,ALBERT FI	0.00		
Capture: 0								
PROP. ADDR: 3040 BOURN ST				OTSEGO MEMORIAL HOSPITAL ASSOC				
MAP NUM: DOCTORS OFFICE				825 N CENTER AVE				
T29N R1E SEC 22 LOTS 8-9-10 BLK 33 VILLAGE OF LEWISTON				GAYLORD MI 49735				

001-633-000-011-00 ----- 001-633-000-011-00 NO:



CLASS: 201	PRE/MBT %	0	COUNTY ROADS	0.00	ALBERT ROADS	0.00	Tax	0.00
SCHOOL: 69030	TV	0	LIBRARY	0.00	ALBERT PARKS/CEM	0.00	W Admin	0.00
JOHANNESBURG-LE	AV	0	MCCOA	0.00	COP-ISD GENERAL	0.00	Due	0.00
M.CODE: SEV		0	MONT CO SHERIFF	0.00	COP-ISD SP ED	0.00	Intrst	
			MSU EXTENSION	0.00	COP-ISD EX SP ED	0.00	Total	
DDA1			ALBERT TWP OPER	0.00	F/A REAL,ALBERT FI	0.00		
Capture: -29149								
PROP. ADDR: 4696 SALLING AVE (CR				OTSEGO MEMORIAL HOSPITAL				
MAP NUM: WAS LEWISTON COLLISI				825 N CENTER ST				
T29N R1E SEC 22 LOTS 11 & 12 BLK 33 VILLAGE OF LEWISTON				GAYLORD MI 49735				

001-634-000-001-00 -----Assessor, ORIG PRE/MBT: 0----- 001-634-000-001-00 NO: 04087



CLASS: 401	PRE/MBT %	100	COUNTY ROADS	21.86	ALBERT ROADS	10.59	Tax	268.50
SCHOOL: 69030	TV	21,865	LIBRARY	13.11	ALBERT PARKS/CEM	10.93	W Admin	2.68
JOHANNESBURG-LE	AV	27,800	MCCOA	21.38	COP-ISD GENERAL	5.58	Due	271.18
M.CODE: SEV		27,800	MONT CO SHERIFF	21.86	COP-ISD SP ED	18.16	Intrst	
			MSU EXTENSION	5.46	COP-ISD EX SP ED	13.79	Total	
DDA1			ALBERT TWP OPER	14.27	F/A REAL,ALBERT FI	111.51		
Capture: 5440								
PROP. ADDR: 4668 HANSON AVE				POPE KAYLA M				
MAP NUM: RESIDENCE				4668 HANSON AVE				
T29N R1E SEC 27 LOT 1-2 BLK 34 VILLAGE OF LEWISTON				LEWISTON MI 49756				

001-634-000-003-00 ----- 001-634-000-003-00 NO: 04088



CLASS: 401	PRE/MBT %	0	COUNTY ROADS	32.00	ALBERT ROADS	15.50	Tax	393.01
SCHOOL: 69030	TV	32,000	LIBRARY	19.20	ALBERT PARKS/CEM	16.00	W Admin	3.93
JOHANNESBURG-LE	AV	53,100	MCCOA	31.30	COP-ISD GENERAL	8.16	Due	396.94
M.CODE: SEV		53,100	MONT CO SHERIFF	32.00	COP-ISD SP ED	26.58	Intrst	
			MSU EXTENSION	8.00	COP-ISD EX SP ED	20.18	Total	
DDA1			ALBERT TWP OPER	20.89	F/A REAL,ALBERT FI	163.20		
Capture: -6000								
PROP. ADDR: 4675 SALLING AVE (CR				TRUHN MARK ETAL				
MAP NUM: RESIDENCE				258 IDEAL ST				
T29N R1E SEC 27 LOTS 3-4-5-6 BLK 34 VILLAGE OF LEWISTON				MILAN MI 48160				

ALBERT TOWNSHIP  
Real & Personal Property  
Spec. Population: Ad Valorem+Special Acts

Parcel # Valuations Tax Heading Amount Tax Heading Amount --- Totals ---  
001-634-000-007-01 ----- 001-634-000-007-01 NO: 04089



CLASS: 401	PRE/MBT %	0	COUNTY ROADS	36.04	ALBERT ROADS	17.46	Tax	442.71
SCHOOL: 69030	TV	36,049	LIBRARY	21.62	ALBERT PARKS/CEM	18.02	W Admin	4.42
JOHANNESBURG-LE	AV	67,100	MCCOA	35.26	COP-ISD GENERAL	9.20	Due	447.13
M.CODE:	SEV	67,100	MONT CO SHERIFF	36.04	COP-ISD SP ED	29.95	Intrst	
			MSU EXTENSION	9.01	COP-ISD EX SP ED	22.74	Total	
DDA1			ALBERT TWP OPER	23.53	F/A REAL,ALBERT FI	183.84		

Capture: 7200  
PROP. ADDR: 4695 SALLING AVE (CR HERMANSON STEVE A & NIVISON SHIRLEY  
MAP NUM: RESIDENCE 1957 PELHAM AVENUE #9  
T29N R1E SEC 27 LOTS 7,8,9,10,11 & 12 BLK 34 VILLAGE OF LOS ANGELES CA 90025  
LEWISTON

001-635-000-001-00 ----- 001-635-000-001-00 NO: 04090



CLASS: 401	PRE/MBT %	0	COUNTY ROADS	12.89	ALBERT ROADS	6.24	Tax	158.28
SCHOOL: 69030	TV	12,890	LIBRARY	7.73	ALBERT PARKS/CEM	6.44	W Admin	1.58
JOHANNESBURG-LE	AV	21,500	MCCOA	12.60	COP-ISD GENERAL	3.29	Due	159.86
M.CODE:	SEV	21,500	MONT CO SHERIFF	12.89	COP-ISD SP ED	10.71	Intrst	
			MSU EXTENSION	3.22	COP-ISD EX SP ED	8.13	Total	
DDA1			ALBERT TWP OPER	8.41	F/A REAL,ALBERT FI	65.73		

Capture: 190  
PROP. ADDR: 4596 HANSON AVE DIMAGGIO ANTHONY V  
MAP NUM: RESIDENCE 5784 CRYSTAL CREEK CT  
T29N R1E SEC 27 LOT 1 & S 1/2 OF LOT 2 BLK 35 VILLAGE OF WASHINGTON MI 48094  
LEWISTON

001-635-000-003-00 ----- 001-635-000-003-00 NO: 04091



CLASS: 201	PRE/MBT %	0	COUNTY ROADS	41.75	ALBERT ROADS	20.23	Tax	512.83
SCHOOL: 69030	TV	41,758	LIBRARY	25.05	ALBERT PARKS/CEM	20.87	W Admin	5.12
JOHANNESBURG-LE	AV	63,200	MCCOA	40.84	COP-ISD GENERAL	10.66	Due	517.95
M.CODE:	SEV	63,200	MONT CO SHERIFF	41.75	COP-ISD SP ED	34.69	Intrst	
			MSU EXTENSION	10.43	COP-ISD EX SP ED	26.34	Total	
DDA1			ALBERT TWP OPER	27.26	F/A REAL,ALBERT FI	212.96		

Capture: 10752  
PROP. ADDR: 2951 MARIUS ST KLEIN KEVIN R  
T29N R1E SEC 27 N 1/2 OF LOT 2 AND LOTS 3 & 4 BLK 35 OF P O BOX 406  
VILLAGE OF LEWISTON LEWISTON MI 49756



ALBERT TOWNSHIP  
Real & Personal Property  
Spec. Population: Ad Valorem+Special Acts

Parcel # Valuations Tax Heading Amount Tax Heading Amount --- Totals ---  
001-635-000-005-00 ----- 001-635-000-005-00 NO: 04092



CLASS: 401	PRE/MBT %	100	COUNTY ROADS	43.65	ALBERT ROADS	21.15	Tax	536.16
SCHOOL: 69030	TV	43,656	LIBRARY	26.19	ALBERT PARKS/CEM	21.82	W Admin	5.36
JOHANNESBURG-LE	AV	80,300	MCCOA	42.70	COP-ISD GENERAL	11.14	Due	541.52
M.CODE:	SEV	80,300	MONT CO SHERIFF	43.65	COP-ISD SP ED	36.27	Intrst	
			MSU EXTENSION	10.91	COP-ISD EX SP ED	27.54	Total	
DDA1			ALBERT TWP OPER	28.50	F/A REAL,ALBERT FI	222.64		

Capture: 4991  
PROP. ADDR: 2977 MARIUS ST LOOMIS GARY L & ANN M  
MAP NUM: RESIDENCE 2977 MARIUS ST  
T29N R1E SEC 27 LOTS 5-6 BLK 35 VILLAGE OF LEWISTON LEWISTON MI 49756

001-635-000-007-00 ----- 001-635-000-007-00 NO: 04093



CLASS: 201	PRE/MBT %	0	COUNTY ROADS	45.42	ALBERT ROADS	22.01	Tax	557.90
SCHOOL: 69030	TV	45,426	LIBRARY	27.25	ALBERT PARKS/CEM	22.71	W Admin	5.57
JOHANNESBURG-LE	AV	53,300	MCCOA	44.43	COP-ISD GENERAL	11.59	Due	563.47
M.CODE:	SEV	53,300	MONT CO SHERIFF	45.42	COP-ISD SP ED	37.74	Intrst	
			MSU EXTENSION	11.35	COP-ISD EX SP ED	28.65	Total	
DDA1			ALBERT TWP OPER	29.66	F/A REAL,ALBERT FI	231.67		

Capture: 12326  
PROP. ADDR: 4625 SALLING AVE (CR) MCKENZIE CHRISTOPHER & KAREN  
MAP NUM: KIRTLAND INS PO BOX 390  
T29N R1E SEC 27 W 1/2 OF LOTS 7 & 8 BLK 35 VILLAGE OF LEWISTON LEWISTON MI 49756

001-635-000-009-00 ----- 001-635-000-009-00 NO: 04094



CLASS: 202	PRE/MBT %	0	COUNTY ROADS	13.09	ALBERT ROADS	6.34	Tax	160.79
SCHOOL: 69030	TV	13,095	LIBRARY	7.85	ALBERT PARKS/CEM	6.54	W Admin	1.60
JOHANNESBURG-LE	AV	36,000	MCCOA	12.80	COP-ISD GENERAL	3.34	Due	162.39
M.CODE:	SEV	36,000	MONT CO SHERIFF	13.09	COP-ISD SP ED	10.88	Intrst	
			MSU EXTENSION	3.27	COP-ISD EX SP ED	8.26	Total	
DDA1			ALBERT TWP OPER	8.55	F/A REAL,ALBERT FI	66.78		

Capture: -1461  
PROP. ADDR: 4631 SALLING AVE (CR) 45TH PARALLEL PROPERTY LLC  
MAP NUM: VACANT PARCEL 2335 LONE PINE RD  
T29N R1E SEC 27 E 1/2 OF LOTS 7 & 8 BLK 35 VILLAGE OF LEWISTON GAYLORD MI 49735

001-635-000-010-00 ----- 001-635-000-010-00 NO: 04095



CLASS: 202	PRE/MBT %	0	COUNTY ROADS	11.38	ALBERT ROADS	5.51	Tax	139.80
SCHOOL: 69030	TV	11,388	LIBRARY	6.83	ALBERT PARKS/CEM	5.69	W Admin	1.39
JOHANNESBURG-LE	AV	46,200	MCCOA	11.13	COP-ISD GENERAL	2.90	Due	141.19
M.CODE:	SEV	46,200	MONT CO SHERIFF	11.38	COP-ISD SP ED	9.46	Intrst	
			MSU EXTENSION	2.84	COP-ISD EX SP ED	7.18	Total	
DDA1			ALBERT TWP OPER	7.43	F/A REAL,ALBERT FI	58.07		

Capture: -4364  
PROP. ADDR: 2950 BAY ST 45TH PARALLEL PROPERTY LLC  
MAP NUM: VACANT PARCEL 2335 LONE PINE RD  
T29N R1E SEC 27 LOTS 9-10-11 BLK 35 VILLAGE OF LEWISTON GAYLORD MI 49735

ALBERT TOWNSHIP  
Real & Personal Property  
Spec. Population: Ad Valorem+Special Acts

Parcel # Valuations Tax Heading Amount Tax Heading Amount --- Totals ---  
001-635-000-012-00 ----- 001-635-000-012-00 NO: 04096



CLASS	PRE/MBT %	Valuations	Tax Heading	Amount	Tax Heading	Amount		Totals
401	0		COUNTY ROADS	14.16	ALBERT ROADS	6.86	Tax	173.91
69030	TV	14,163	LIBRARY	8.49	ALBERT PARKS/CEM	7.08	W Admin	1.73
	AV	25,800	MCCOA	13.85	COP-ISD GENERAL	3.61	Due	175.64
	SEV	25,800	MONT CO SHERIFF	14.16	COP-ISD SP ED	11.76	Intrst	
			MSU EXTENSION	3.54	COP-ISD EX SP ED	8.93	Total	
			ALBERT TWP OPER	9.24	F/A REAL,ALBERT FI	72.23		

DDA1  
Capture: -124  
PROP. ADDR: 4636 HANSON AVE  
MAP NUM: RESIDENCE  
T29N R1E SEC 27 LOT 12 BLK 35 VILLAGE OF LEWISTON

HOLZAPJEL KENNETH F & CAROL H/W  
15538 LULU RD  
PETERSBURG MI 49270

001-636-000-002-01 ----- 001-636-000-002-01 NO: 04097



CLASS	PRE/MBT %	Valuations	Tax Heading	Amount	Tax Heading	Amount		Totals
401	0		COUNTY ROADS	69.47	ALBERT ROADS	33.66	Tax	853.25
69030	TV	69,472	LIBRARY	41.68	ALBERT PARKS/CEM	34.73	W Admin	8.53
	AV	104,100	MCCOA	67.95	COP-ISD GENERAL	17.73	Due	861.78
	SEV	104,100	MONT CO SHERIFF	69.47	COP-ISD SP ED	57.72	Intrst	
			MSU EXTENSION	17.36	COP-ISD EX SP ED	43.82	Total	
			ALBERT TWP OPER	45.36	F/A REAL,ALBERT FI	354.30		

PROP. ADDR: 2947 MANTZ ST  
MAP NUM: 2 RES UNITS  
T29N R1E SEC 27 LOT 1, 2, & 3 BLK 36 VILLAGE OF LEWISTON

ZICK THOMAS R & MARILYN L  
PO BOX 149  
LEWISTON MI 49756

001-636-000-004-00 ----- 001-636-000-004-00 NO: 04098



CLASS	PRE/MBT %	Valuations	Tax Heading	Amount	Tax Heading	Amount		Totals
401	100		COUNTY ROADS	31.40	ALBERT ROADS	15.21	Tax	385.66
69030	TV	31,400	LIBRARY	18.84	ALBERT PARKS/CEM	15.70	W Admin	3.85
	AV	31,400	MCCOA	30.71	COP-ISD GENERAL	8.01	Due	389.51
	SEV	31,400	MONT CO SHERIFF	31.40	COP-ISD SP ED	26.09	Intrst	
			MSU EXTENSION	7.85	COP-ISD EX SP ED	19.81	Total	
			ALBERT TWP OPER	20.50	F/A REAL,ALBERT FI	160.14		

DDA1  
Capture: 9700  
PROP. ADDR: 2961 MANTZ  
MAP NUM: RESIDENCE  
T29N R1E SEC 27 LOT 4 BLK 36 VILLAGE OF LEWISTON

CADY STEVEN THOMAS &  
BRONIAK TIFFANY JEAN JT  
2961 MANTZ  
LEWISTON MI 49756

ALBERT TOWNSHIP  
Real & Personal Property  
Spec. Population: Ad Valorem+Special Acts

Parcel # Valuations Tax Heading Amount Tax Heading Amount --- Totals ---  
001-636-000-005-00 ----- 001-636-000-005-00 NO: 04099



CLASS: 201	PRE/MBT %	53	COUNTY ROADS	71.45	ALBERT ROADS	34.62	Tax	877.61
SCHOOL: 69030	TV	71,454	LIBRARY	42.87	ALBERT PARKS/CEM	35.72	W Admin	8.77
JOHANNESBURG-LE	AV	109,000	MCCOA	69.89	COP-ISD GENERAL	18.24	Due	886.38
M.CODE: LERET	SEV	109,000	MONT CO SHERIFF	71.45	COP-ISD SP ED	59.37	Intrst	
			MSU EXTENSION	17.86	COP-ISD EX SP ED	45.08	Total	
DDA1			ALBERT TWP OPER	46.65	F/A REAL,ALBERT FI	364.41		

Capture: 15030  
PROP. ADDR: 4527 SALLING AVE (CR ELSTON & BONITA S  
MAP NUM: BEAUTY SHOP PO BOX 594  
T29N R1E SEC 27 LOTS 5-6 BLK 36 VILLAGE OF LEWISTON LEWISTON MI 49756

001-636-000-007-00 ----- 001-636-000-007-00 NO: 04100



CLASS: 201	PRE/MBT %	0	COUNTY ROADS	66.42	ALBERT ROADS	32.19	Tax	815.85
SCHOOL: 69030	TV	66,428	LIBRARY	39.85	ALBERT PARKS/CEM	33.21	W Admin	8.15
JOHANNESBURG-LE	AV	103,200	MCCOA	64.97	COP-ISD GENERAL	16.95	Due	824.00
M.CODE:	SEV	103,200	MONT CO SHERIFF	66.42	COP-ISD SP ED	55.19	Intrst	
			MSU EXTENSION	16.60	COP-ISD EX SP ED	41.90	Total	
DDA1			ALBERT TWP OPER	43.37	F/A REAL,ALBERT FI	338.78		

Capture: 18099  
PROP. ADDR: 4553 SALLING AVE (CR MASON & MILLS AUTO SUPPLY INC  
MAP NUM: AUTO SUPPLY 9590 E. KELLYVILLE ROAD  
T29N R1E SEC 27 LOTS 7-8 BLK 36 VILL OF LEWISTON ATLANTA MI 49709

001-636-000-009-00 ----- 001-636-000-009-00 NO: 04101



CLASS: 202	PRE/MBT %	0	COUNTY ROADS	7.08	ALBERT ROADS	3.43	Tax	86.94
SCHOOL: 69030	TV	7,083	LIBRARY	4.24	ALBERT PARKS/CEM	3.54	W Admin	0.86
JOHANNESBURG-LE	AV	32,100	MCCOA	6.92	COP-ISD GENERAL	1.80	Due	87.80
M.CODE:	SEV	32,100	MONT CO SHERIFF	7.08	COP-ISD SP ED	5.88	Intrst	
			MSU EXTENSION	1.77	COP-ISD EX SP ED	4.46	Total	
DDA1			ALBERT TWP OPER	4.62	F/A REAL,ALBERT FI	36.12		

Capture: 1925  
PROP. ADDR: MARIUS ST MASON & MILLS AUTO SUPPLY INC  
MAP NUM: VACANT PARCEL 9590 E. KELLYVILLE ROAD  
T29N R1E SEC 27 LOTS 9-10 AND N 5 FT LOT 11 BLK 36 VILLAGE OF ATLANTA MI 49709  
LEWISTON

ALBERT TOWNSHIP  
Real & Personal Property  
Spec. Population: Ad Valorem+Special Acts

Parcel # Valuations Tax Heading Amount Tax Heading Amount --- Totals ---  
001-636-000-011-00 ----- 001-636-000-011-00 NO: 04102



CLASS: 401	PRE/MBT %	100	COUNTY ROADS	52.30	ALBERT ROADS	25.34	Tax	642.36
SCHOOL: 69030	TV	52,300	LIBRARY	31.38	ALBERT PARKS/CEM	26.15	W Admin	6.42
JOHANNESBURG-LE	AV	52,300	MCCOA	51.15	COP-ISD GENERAL	13.35	Due	648.78
M.CODE:	SEV	52,300	MONT CO SHERIFF	52.30	COP-ISD SP ED	43.45	Intrst	
			MSU EXTENSION	13.07	COP-ISD EX SP ED	32.99	Total	
DDA1			ALBERT TWP OPER	34.15	F/A REAL,ALBERT FI	266.73		

Capture: 17854  
PROP. ADDR: 2940 MARIUS ST KOSS JUSTIN D  
MAP NUM: RESIDENCE PO BOX 512  
T29N R1E SEC 27 S 55 FT LOT 11 BLK 36 VILLAGE OF LEWISTON LEWISTON MI 49756

001-636-000-012-00 ----- 001-636-000-012-00 NO: 04103



CLASS: 401	PRE/MBT %	100	COUNTY ROADS	22.89	ALBERT ROADS	11.09	Tax	281.13
SCHOOL: 69030	TV	22,891	LIBRARY	13.73	ALBERT PARKS/CEM	11.44	W Admin	2.81
JOHANNESBURG-LE	AV	41,600	MCCOA	22.39	COP-ISD GENERAL	5.84	Due	283.94
M.CODE:	SEV	41,600	MONT CO SHERIFF	22.89	COP-ISD SP ED	19.02	Intrst	
			MSU EXTENSION	5.72	COP-ISD EX SP ED	14.44	Total	
DDA1			ALBERT TWP OPER	14.94	F/A REAL,ALBERT FI	116.74		

Capture: -4109  
PROP. ADDR: 4555 HANSON AVE MORSE RONALD D & DIANE E  
MAP NUM: RESIDENCE 4555 HANSON AVE  
T29N R1E SEC 27 LOT 12 BLK 36 VILLAGE OF LEWISTON LEWISTON MI 49756

001-637-000-001-00 ----- 001-637-000-001-00 NO: 04104



CLASS: 201	PRE/MBT %	0	COUNTY ROADS	125.60	ALBERT ROADS	60.86	Tax	1,542.71
SCHOOL: 69030	TV	125,600	LIBRARY	75.36	ALBERT PARKS/CEM	62.80	W Admin	15.42
JOHANNESBURG-LE	AV	125,600	MCCOA	122.86	COP-ISD GENERAL	32.06	Due	1,558.13
M.CODE:	SEV	125,600	MONT CO SHERIFF	125.60	COP-ISD SP ED	104.36	Intrst	
			MSU EXTENSION	31.40	COP-ISD EX SP ED	79.24	Total	
DDA1			ALBERT TWP OPER	82.01	F/A REAL,ALBERT FI	640.56		

Capture: 63400  
PROP. ADDR: 2935 JENSON ST A & D REAL ESTATE HOLDINGS LLC &  
MAP NUM: VILLAGER RESTAURANT LOPEZ DARREL R & AUBIE MAE H/W  
T29N R1E SEC 27 LOTS 1-2 BLK 37 VILL OF LEWISTON 1011 AARONS RD  
LEWISTON MI 49756

ALBERT TOWNSHIP  
Real & Personal Property  
Spec. Population: Ad Valorem+Special Acts

Parcel # Valuations Tax Heading Amount Tax Heading Amount --- Totals ---  
001-637-000-003-00 ----- 001-637-000-003-00 NO: 04105



CLASS	PRE/MBT %	Valuations	Tax Heading	Amount	Tax Heading	Amount		Totals
201	0		COUNTY ROADS	89.19	ALBERT ROADS	43.22	Tax	1,095.50
SCHOOL: 69030	TV	89,194	LIBRARY	53.51	ALBERT PARKS/CEM	44.59	W Admin	10.95
JOHANNESBURG-LE	AV	170,200	MCCOA	87.24	COP-ISD GENERAL	22.77	Due	1,106.45
M.CODE:	SEV	170,200	MONT CO SHERIFF	89.19	COP-ISD SP ED	74.11	Intrst	
			MSU EXTENSION	22.29	COP-ISD EX SP ED	56.27	Total	
DDA1			ALBERT TWP OPER	58.24	F/A REAL,ALBERT FI	454.88		

Capture: 24303  
PROP. ADDR: 4451 SALLING AVE (CR  
T29N R1E SEC 27 LOTS 3-4 BLK 37 VILL OF LEWISTON  
KENDRICK JULIE A  
LAURA HENTKOWSKI  
676 S BRADLEY HWY  
ROGERS CITY MI 49779

001-637-000-005-00 ----- 001-637-000-005-00 NO: 04106



CLASS	PRE/MBT %	Valuations	Tax Heading	Amount	Tax Heading	Amount		Totals
202	0		COUNTY ROADS	7.63	ALBERT ROADS	3.69	Tax	93.66
SCHOOL: 69030	TV	7,630	LIBRARY	4.57	ALBERT PARKS/CEM	3.81	W Admin	0.93
JOHANNESBURG-LE	AV	30,800	MCCOA	7.46	COP-ISD GENERAL	1.94	Due	94.59
M.CODE:	SEV	30,800	MONT CO SHERIFF	7.63	COP-ISD SP ED	6.33	Intrst	
			MSU EXTENSION	1.90	COP-ISD EX SP ED	4.81	Total	
DDA1			ALBERT TWP OPER	4.98	F/A REAL,ALBERT FI	38.91		

Capture: 134  
PROP. ADDR:  
MAP NUM: VACANT PARCEL  
T29N R1E SEC 27 LOTS 5-6 BLK 37 VILL OF LEWISTON  
KENDRICK JULIE A  
LAURA HENTKOWSKI  
676 S BRADLEY HWY  
ROGERS CITY MI 49779

001-637-000-007-00 ----- 001-637-000-007-00 NO: 04107



CLASS	PRE/MBT %	Valuations	Tax Heading	Amount	Tax Heading	Amount		Totals
401	100		COUNTY ROADS	51.04	ALBERT ROADS	24.73	Tax	626.93
SCHOOL: 69030	TV	51,045	LIBRARY	30.62	ALBERT PARKS/CEM	25.52	W Admin	6.26
JOHANNESBURG-LE	AV	85,400	MCCOA	49.93	COP-ISD GENERAL	13.03	Due	633.19
M.CODE:	SEV	85,400	MONT CO SHERIFF	51.04	COP-ISD SP ED	42.41	Intrst	
			MSU EXTENSION	12.76	COP-ISD EX SP ED	32.20	Total	
DDA1			ALBERT TWP OPER	33.33	F/A REAL,ALBERT FI	260.32		

Capture: 19738  
PROP. ADDR: 4481 SALLING AVE (CR  
MAP NUM: RESIDENCE  
T29N R1E SEC 27 LOTS 7-8 BLK 37 VILL OF LEWISTON  
NEWELL CATHY E  
PO BOX 276  
LEWISTON MI 49756

ALBERT TOWNSHIP  
Real & Personal Property  
Spec. Population: Ad Valorem+Special Acts

Parcel # Valuations Tax Heading Amount Tax Heading Amount --- Totals ---  
001-637-000-009-00 ----- 001-637-000-009-00 NO: 04108



CLASS: 401	PRE/MBT %	0	COUNTY ROADS	38.67	ALBERT ROADS	18.74	Tax	475.00
SCHOOL: 69030	TV	38,677	LIBRARY	23.20	ALBERT PARKS/CEM	19.33	W Admin	4.75
JOHANNESBURG-LE	AV	52,300	MCCOA	37.83	COP-ISD GENERAL	9.87	Due	479.75
M.CODE:	SEV	52,300	MONT CO SHERIFF	38.67	COP-ISD SP ED	32.13	Intrst	
			MSU EXTENSION	9.66	COP-ISD EX SP ED	24.40	Total	
DDA1			ALBERT TWP OPER	25.25	F/A REAL,ALBERT FI	197.25		

Capture: 15431  
PROP. ADDR: 2960 MANTZ ST  
T29N R1E SEC 27 LOT 9 AND N 1/2 OF LOT 10 BLK 37 VILLAGE OF LEWISTON  
LEWISTON MI 49756

001-637-000-010-00 ----- 001-637-000-010-00 NO: 04109



CLASS: 402	PRE/MBT %	0	COUNTY ROADS	0.71	ALBERT ROADS	0.34	Tax	8.75
SCHOOL: 69030	TV	719	LIBRARY	0.43	ALBERT PARKS/CEM	0.35	W Admin	0.08
JOHANNESBURG-LE	AV	900	MCCOA	0.70	COP-ISD GENERAL	0.18	Due	8.83
M.CODE:	SEV	900	MONT CO SHERIFF	0.71	COP-ISD SP ED	0.59	Intrst	
			MSU EXTENSION	0.17	COP-ISD EX SP ED	0.45	Total	
DDA1			ALBERT TWP OPER	0.46	F/A REAL,ALBERT FI	3.66		

Capture: -490  
PROP. ADDR: 2960 MANTZ ST LLC  
MAP NUM: VACANT P O BOX 970  
T29N R1E SEC 27 S 1/2 LOT 10 BLK 37 VILLAGE OF LEWISTON LEWISTON MI 49756

001-637-000-011-00 ----- 001-637-000-011-00 NO: 04110



CLASS: 402	PRE/MBT %	0	COUNTY ROADS	0.71	ALBERT ROADS	0.34	Tax	8.75
SCHOOL: 69030	TV	719	LIBRARY	0.43	ALBERT PARKS/CEM	0.35	W Admin	0.08
JOHANNESBURG-LE	AV	900	MCCOA	0.70	COP-ISD GENERAL	0.18	Due	8.83
M.CODE:	SEV	900	MONT CO SHERIFF	0.71	COP-ISD SP ED	0.59	Intrst	
			MSU EXTENSION	0.17	COP-ISD EX SP ED	0.45	Total	
DDA1			ALBERT TWP OPER	0.46	F/A REAL,ALBERT FI	3.66		

Capture: -638  
PROP. ADDR: 2960 MANTZ ST LLC  
MAP NUM: VACANT P.O. BOX 970  
T29N R1E SEC 27 N 1/2 OF LOT 11 BLK 37 VILLAGE OF LEWISTON LEWISTON MI 49756

ALBERT TOWNSHIP  
Real & Personal Property  
Spec. Population: Ad Valorem+Special Acts

Parcel # Valuations Tax Heading Amount Tax Heading Amount --- Totals ---  
001-637-000-012-00 ----- 001-637-000-012-00 NO: 04111



CLASS: 401	PRE/MBT %	0	COUNTY ROADS	30.30	ALBERT ROADS	14.68	Tax	372.13
SCHOOL: 69030	TV	30,300	LIBRARY	18.18	ALBERT PARKS/CEM	15.15	W Admin	3.72
JOHANNESBURG-LE	AV	30,300	MCCOA	29.63	COP-ISD GENERAL	7.73	Due	375.85
M.CODE:	SEV	30,300	MONT CO SHERIFF	30.30	COP-ISD SP ED	25.17	Intrst	
			MSU EXTENSION	7.57	COP-ISD EX SP ED	19.11	Total	
DDA1			ALBERT TWP OPER	19.78	F/A REAL,ALBERT FI	154.53		

Capture: 14920  
PROP. ADDR: 4484 HANSON AVE LOPEZ AUDRIE M & DARREL R  
MAP NUM: RESIDENCE 1011 AARONS RD  
T29N R1E SEC 27 S 1/2 OF LOT 11 AND ALL OF LOT 12 BLK 37 LEWISTON MI 49756  
VILLAGE OF LEWISTON

001-638-000-001-00 ----- 001-638-000-001-00 NO: 04112



CLASS: 201	PRE/MBT %	0	COUNTY ROADS	64.34	ALBERT ROADS	31.18	Tax	790.29
SCHOOL: 69030	TV	64,346	LIBRARY	38.60	ALBERT PARKS/CEM	32.17	W Admin	7.90
JOHANNESBURG-LE	AV	75,900	MCCOA	62.94	COP-ISD GENERAL	16.42	Due	798.19
M.CODE:	SEV	75,900	MONT CO SHERIFF	64.34	COP-ISD SP ED	53.46	Intrst	
			MSU EXTENSION	16.08	COP-ISD EX SP ED	40.59	Total	
DDA1			ALBERT TWP OPER	42.01	F/A REAL,ALBERT FI	328.16		

Capture: -64480  
PROP. ADDR: 2931 KNEELAND ST BMMLAND B LLC  
MAP NUM: PNC BANK PO BOX 372  
T29N R1E SEC 27 LOT 1 & THAT PORTION OF LOT 2 LYING S OF LEWISTON MI 49756  
PRESENT SITE OF DRUG STORE COM AT FRONT LOT LINE & RNG E 60 FT  
BLK 38 VILLAGE OF LEWISTON

001-638-000-002-00 ----- 001-638-000-002-00 NO:



CLASS: 001	PRE/MBT %	0	COUNTY ROADS	0.00	ALBERT ROADS	0.00	Tax	0.00
SCHOOL: 69030	TV	0	LIBRARY	0.00	ALBERT PARKS/CEM	0.00	W Admin	0.00
JOHANNESBURG-LE	AV	0	MCCOA	0.00	COP-ISD GENERAL	0.00	Due	0.00
M.CODE:	SEV	0	MONT CO SHERIFF	0.00	COP-ISD SP ED	0.00	Intrst	
			MSU EXTENSION	0.00	COP-ISD EX SP ED	0.00	Total	
DDA1			ALBERT TWP OPER	0.00				

Capture: -48500  
PROP. ADDR: 2947 KNEELAND ST RENDER PROPERTIES LLC  
MAP NUM: 2023 RETIRE 7244 LUTZ RD  
T29N R1E SEC 27 LOT 2 BLK 38 VILLAGE OF LEWISTON ATLANTA MI 49709

ALBERT TOWNSHIP  
Real & Personal Property  
Spec. Population: Ad Valorem+Special Acts

Parcel # Valuations Tax Heading Amount Tax Heading Amount --- Totals ---  
001-638-000-002-01 ----- 001-638-000-002-01 NO: 04113



CLASS: 201	PRE/MBT %	0	COUNTY ROADS	24.40	ALBERT ROADS	11.82	Tax	299.67
SCHOOL: 69030	TV	24,400	LIBRARY	14.64	ALBERT PARKS/CEM	12.20	W Admin	2.99
JOHANNESBURG-LE	AV	38,500	MCCOA	23.86	COP-ISD GENERAL	6.22	Due	302.66
M.CODE:	SEV	38,500	MONT CO SHERIFF	24.40	COP-ISD SP ED	20.27	Intrst	
			MSU EXTENSION	6.10	COP-ISD EX SP ED	15.39	Total	
DDA1			ALBERT TWP OPER	15.93	F/A REAL,ALBERT FI	124.44		

Capture: -24100  
PROP. ADDR: 2947 KNEELAND ST KUCHAREK JEFFREY G & KRISTEN H/W  
MAP NUM: 2023 NEW 2095 AARONS RD  
T29N R1E SEC 27 NORTH 20 FT OF LOT 2 BLK 38 VILLAGE OF LEWISTON MI 49756  
LEWISTON SPLIT FROM 001-638-000-002-00 ON 12/31/22

001-638-000-002-02 ----- 001-638-000-002-02 NO: 04114



CLASS: 201	PRE/MBT %	0	COUNTY ROADS	49.90	ALBERT ROADS	24.18	Tax	612.93
SCHOOL: 69030	TV	49,906	LIBRARY	29.94	ALBERT PARKS/CEM	24.95	W Admin	6.12
JOHANNESBURG-LE	AV	61,600	MCCOA	48.81	COP-ISD GENERAL	12.74	Due	619.05
M.CODE:	SEV	61,600	MONT CO SHERIFF	49.90	COP-ISD SP ED	41.46	Intrst	
			MSU EXTENSION	12.47	COP-ISD EX SP ED	31.48	Total	
DDA1			ALBERT TWP OPER	32.58	F/A REAL,ALBERT FI	254.52		

Capture: 1406  
PROP. ADDR: 2947 KNEELAND ST RENDER PROPERTIES LLC  
MAP NUM: 2023 NEW 7244 LUTZ RD  
T29N R1E SEC 27 SOUTH 40 FT OF LOT 2 BLK 38 VILLAGE OF ATLANTA MI 49709  
LEWISTON SPLIT FROM 001-638-000-002-00 ON 12/31/22

001-638-000-003-01 ----- 001-638-000-003-01 NO: 04115



CLASS: 201	PRE/MBT %	0	COUNTY ROADS	78.08	ALBERT ROADS	37.83	Tax	959.01
SCHOOL: 69030	TV	78,082	LIBRARY	46.84	ALBERT PARKS/CEM	39.04	W Admin	9.59
JOHANNESBURG-LE	AV	91,200	MCCOA	76.37	COP-ISD GENERAL	19.93	Due	968.60
M.CODE:	SEV	91,200	MONT CO SHERIFF	78.08	COP-ISD SP ED	64.87	Intrst	
			MSU EXTENSION	19.52	COP-ISD EX SP ED	49.26	Total	
DDA1			ALBERT TWP OPER	50.98	F/A REAL,ALBERT FI	398.21		

Capture: 5682  
PROP. ADDR: 2971 KNEELAND ST TALLEYS REAL ESTATE NO. 1, LLC  
MAP NUM: WAS IGA/UPPERCUTS/FI PO BOX 372  
T29N R1E SEC 27 LOT 3 & S 1/2 OF LOT 4 BLK 38 VILLAGE OF LEWISTON MI 49756  
LEWISTON (2007 SPLIT/COMB W 001-638-000-003-00)



ALBERT TOWNSHIP  
Real & Personal Property  
Spec. Population: Ad Valorem+Special Acts

Parcel # Valuations Tax Heading Amount Tax Heading Amount --- Totals ---  
001-638-000-006-01 ----- 001-638-000-006-01 NO: 04116



CLASS: 201	PRE/MBT %	0	COUNTY ROADS	37.38	ALBERT ROADS	18.11	Tax	459.15
SCHOOL: 69030	TV	37,385	LIBRARY	22.43	ALBERT PARKS/CEM	18.69	W Admin	4.59
JOHANNESBURG-LE	AV	87,100	MCCOA	36.57	COP-ISD GENERAL	9.54	Due	463.74
M.CODE: SEV		87,100	MONT CO SHERIFF	37.38	COP-ISD SP ED	31.06	Intrst	
			MSU EXTENSION	9.34	COP-ISD EX SP ED	23.58	Total	
DDA1			ALBERT TWP OPER	24.41	F/A REAL,ALBERT FI	190.66		

Capture: 10183  
PROP. ADDR: 2981 KNEELAND ST TALLEYS REAL ESTATE NO. 1, LLC  
MAP NUM: TALLEYS BAR PO BOX 372  
T29N R1E SEC 27 LOTS 5, 6, & N 1/2 OF LOT 4 BLK 38 VILLAGE OF LEWISTON MI 49756  
LEWISTON ( 2007 SPLIT/COMB W/ 001-638-000-006-00)

001-638-000-007-00 ----- 001-638-000-007-00 NO: 04117



CLASS: 202	PRE/MBT %	0	COUNTY ROADS	3.75	ALBERT ROADS	1.82	Tax	46.07
SCHOOL: 69030	TV	3,756	LIBRARY	2.25	ALBERT PARKS/CEM	1.87	W Admin	0.46
JOHANNESBURG-LE	AV	15,400	MCCOA	3.67	COP-ISD GENERAL	0.95	Due	46.53
M.CODE: SEV		15,400	MONT CO SHERIFF	3.75	COP-ISD SP ED	3.12	Intrst	
			MSU EXTENSION	0.93	COP-ISD EX SP ED	2.36	Total	
DDA1			ALBERT TWP OPER	2.45	F/A REAL,ALBERT FI	19.15		

Capture: 10  
PROP. ADDR: TALLEYS REAL ESTATE NO. 1, LLC  
MAP NUM: VACANT PARCEL PO BOX 372  
T29N R1E SEC 27 THE WRLY 56.8 FT OF LOTS 7-8-9-10 BLK 38 LEWISTON MI 49756  
VILLAGE OF LEWISTON

001-638-000-008-00 ----- 001-638-000-008-00 NO: 04118



CLASS: 202	PRE/MBT %	0	COUNTY ROADS	3.64	ALBERT ROADS	1.76	Tax	44.69
SCHOOL: 69030	TV	3,643	LIBRARY	2.18	ALBERT PARKS/CEM	1.82	W Admin	0.44
JOHANNESBURG-LE	AV	14,600	MCCOA	3.56	COP-ISD GENERAL	0.93	Due	45.13
M.CODE: SEV		14,600	MONT CO SHERIFF	3.64	COP-ISD SP ED	3.02	Intrst	
			MSU EXTENSION	0.91	COP-ISD EX SP ED	2.29	Total	
DDA1			ALBERT TWP OPER	2.37	F/A REAL,ALBERT FI	18.57		

Capture: 147  
PROP. ADDR: TALLEYS REAL ESTATE NO. 1, LLC  
MAP NUM: VACANT PARCEL PO BOX 372  
T29N R1E SEC 27 LOTS 7-8-9-10 BLK 38 VILLAGE OF LEWISTON LESS LEWISTON MI 49756  
WRLY 56.80 FT THEREOF

ALBERT TOWNSHIP  
Real & Personal Property  
Spec. Population: Ad Valorem+Special Acts

Parcel # Valuations Tax Heading Amount Tax Heading Amount --- Totals ---  
001-638-000-011-00 ----- 001-638-000-011-00 NO: 04119



CLASS: 202	PRE/MBT %	0	COUNTY ROADS	3.75	ALBERT ROADS	1.82	Tax	46.07
SCHOOL: 69030	TV	3,756	LIBRARY	2.25	ALBERT PARKS/CEM	1.87	W Admin	0.46
JOHANNESBURG-LE	AV	15,400	MCCOA	3.67	COP-ISD GENERAL	0.95	Due	46.53
M.CODE:	SEV	15,400	MONT CO SHERIFF	3.75	COP-ISD SP ED	3.12	Intrst	
			MSU EXTENSION	0.93	COP-ISD EX SP ED	2.36	Total	
DDA1			ALBERT TWP OPER	2.45	F/A REAL,ALBERT FI	19.15		

Capture: 884  
PROP. ADDR: TALLEYS REAL ESTATE NO. 1, LLC  
MAP NUM: VACANT PARCEL PO BOX 372  
T29N R1E SEC 27 LOT 11 BLK 38 VILLAGE OF LEWISTON LEWISTON MI 49756

001-638-000-012-00 ----- 001-638-000-012-00 NO: 04120



CLASS: 202	PRE/MBT %	0	COUNTY ROADS	3.75	ALBERT ROADS	1.82	Tax	46.07
SCHOOL: 69030	TV	3,756	LIBRARY	2.25	ALBERT PARKS/CEM	1.87	W Admin	0.46
JOHANNESBURG-LE	AV	15,400	MCCOA	3.67	COP-ISD GENERAL	0.95	Due	46.53
M.CODE:	SEV	15,400	MONT CO SHERIFF	3.75	COP-ISD SP ED	3.12	Intrst	
			MSU EXTENSION	0.93	COP-ISD EX SP ED	2.36	Total	
DDA1			ALBERT TWP OPER	2.45	F/A REAL,ALBERT FI	19.15		

Capture: 884  
PROP. ADDR: TALLEYS REAL ESTATE NO. 1, LLC  
MAP NUM: VACANT PARCEL PO BOX 372  
T29N R1E SEC 27 LOT 12 BLK 38 VILLAGE OF LEWISTON LEWISTON MI 49756

001-639-000-001-00 ----- 001-639-000-001-00 NO:



CLASS: 402	PRE/MBT %	0	COUNTY ROADS	0.00	ALBERT ROADS	0.00	Tax	0.00
SCHOOL: 69030	TV	0	LIBRARY	0.00	ALBERT PARKS/CEM	0.00	W Admin	0.00
JOHANNESBURG-LE	AV	0	MCCOA	0.00	COP-ISD GENERAL	0.00	Due	0.00
M.CODE:	SEV	0	MONT CO SHERIFF	0.00	COP-ISD SP ED	0.00	Intrst	
			MSU EXTENSION	0.00	COP-ISD EX SP ED	0.00	Total	
DDA1			ALBERT TWP OPER	0.00	F/A REAL,ALBERT FI	0.00		

Capture: 0  
PROP. ADDR: HANSON AVE ALBERT TOWNSHIP-VILLAGE PARK  
T29N R1E SEC 27 LOTS 1-2-3-4-5-6 BLK 39 VILLAGE OF LEWISTON PO BOX 153  
LEWISTON MI 49756

001-639-000-007-00 ----- 001-639-000-007-00 NO: 04121



CLASS: 201	PRE/MBT %	0	COUNTY ROADS	28.67	ALBERT ROADS	13.89	Tax	352.11
SCHOOL: 69030	TV	28,671	LIBRARY	17.20	ALBERT PARKS/CEM	14.33	W Admin	3.52
JOHANNESBURG-LE	AV	53,500	MCCOA	28.04	COP-ISD GENERAL	7.31	Due	355.63
M.CODE:	SEV	53,500	MONT CO SHERIFF	28.67	COP-ISD SP ED	23.82	Intrst	
			MSU EXTENSION	7.16	COP-ISD EX SP ED	18.08	Total	
DDA1			ALBERT TWP OPER	18.72	F/A REAL,ALBERT FI	146.22		

Capture: 4471  
PROP. ADDR: 2980 KNEELAND ST STEPHENS MATHEW  
MAP NUM: BUDGET AUTO 8595 FINNEGAN RD  
T29N R1E SEC 27 LOTS 7-8 BLK 39 VILLAGE OF LEWISTON JOHANNESBURG MI 49751

ALBERT TOWNSHIP  
Real & Personal Property  
Spec. Population: Ad Valorem+Special Acts

Parcel # Valuations Tax Heading Amount Tax Heading Amount --- Totals ---  
001-639-000-009-00 ----- 001-639-000-009-00 NO: 04122



CLASS: 201	PRE/MBT %	0	COUNTY ROADS	27.38	ALBERT ROADS	13.27	Tax	336.35
SCHOOL: 69030	TV	27,389	LIBRARY	16.43	ALBERT PARKS/CEM	13.69	W Admin	3.36
JOHANNESBURG-LE	AV	31,800	MCCOA	26.79	COP-ISD GENERAL	6.99	Due	339.71
M.CODE:	SEV	31,800	MONT CO SHERIFF	27.38	COP-ISD SP ED	22.75	Intrst	
			MSU EXTENSION	6.84	COP-ISD EX SP ED	17.27	Total	
DDA1			ALBERT TWP OPER	17.88	F/A REAL,ALBERT FI	139.68		

DDA1  
Capture: 4189  
PROP. ADDR: 2970 KNEELAND ST  
T29N R1E SEC 27 NORTH 1/2 OF LOT 9 BLOCK 39 VILLAGE OF LEWISTON

CONTNER NINA  
2335 BRANDON AVE  
MELBOURNE FL 32904

001-639-000-009-01 ----- 001-639-000-009-01 NO: 04123



CLASS: 201	PRE/MBT %	0	COUNTY ROADS	24.67	ALBERT ROADS	11.95	Tax	303.01
SCHOOL: 69030	TV	24,675	LIBRARY	14.80	ALBERT PARKS/CEM	12.33	W Admin	3.03
JOHANNESBURG-LE	AV	27,800	MCCOA	24.13	COP-ISD GENERAL	6.29	Due	306.04
M.CODE:	SEV	27,800	MONT CO SHERIFF	24.67	COP-ISD SP ED	20.50	Intrst	
			MSU EXTENSION	6.16	COP-ISD EX SP ED	15.56	Total	
DDA1			ALBERT TWP OPER	16.11	F/A REAL,ALBERT FI	125.84		

DDA1  
Capture: 7675  
PROP. ADDR: 2956 KNEELAND ST  
MAP NUM: WAS CELL PHONE SHOP  
T29N R1E SEC 27 S 1/2 OF LOT 9 BLK 39 VILLAGE OF LEWISTON

ZEBRA CREATIONS LLC  
1409 W MAIN ST # 178  
GAYLORD MI 49735

001-639-000-010-00 ----- 001-639-000-010-00 NO:



CLASS: 201	PRE/MBT %	0	COUNTY ROADS	0.00	ALBERT ROADS	0.00	Tax	0.00
SCHOOL: 69030	TV	0	LIBRARY	0.00	ALBERT PARKS/CEM	0.00	W Admin	0.00
JOHANNESBURG-LE	AV	0	MCCOA	0.00	COP-ISD GENERAL	0.00	Due	0.00
M.CODE:	SEV	0	MONT CO SHERIFF	0.00	COP-ISD SP ED	0.00	Intrst	
			MSU EXTENSION	0.00	COP-ISD EX SP ED	0.00	Total	
DDA1			ALBERT TWP OPER	0.00	F/A REAL,ALBERT FI	0.00		

DDA1  
Capture: 0  
PROP. ADDR: 4360 HANSON AVE  
T29N R1E SEC 22 LOTS 10, 11, & 12 OF BLK 39 IN VILLAGE OF LEWISTON

ALBERT TOWNSHIP-TOWNSHIP HALL  
PO BOX 153  
LEWISTON MI 49756

001-640-000-001-00 ----- 001-640-000-001-00 NO: 04124



CLASS: 401	PRE/MBT %	0	COUNTY ROADS	70.03	ALBERT ROADS	33.93	Tax	860.16
SCHOOL: 69030	TV	70,035	LIBRARY	42.02	ALBERT PARKS/CEM	35.01	W Admin	8.60
JOHANNESBURG-LE	AV	74,900	MCCOA	68.50	COP-ISD GENERAL	17.87	Due	868.76
M.CODE:	SEV	74,900	MONT CO SHERIFF	70.03	COP-ISD SP ED	58.19	Intrst	
			MSU EXTENSION	17.50	COP-ISD EX SP ED	44.18	Total	
DDA1			ALBERT TWP OPER	45.73	F/A REAL,ALBERT FI	357.17		

DDA1  
Capture: 52787  
PROP. ADDR: 4266 HANSEN ST  
T29N R1E SEC 27 LOT 1 BLK 40 VILLAGE OF LEWISTON

DENVERLYN LLC  
PO BOX 949  
LEWISTON MI 49756

ALBERT TOWNSHIP  
Real & Personal Property  
Spec. Population: Ad Valorem+Special Acts

Parcel # Valuations Tax Heading Amount Tax Heading Amount --- Totals ---  
001-640-000-002-00 ----- 001-640-000-002-00 NO: 04125



CLASS	PRE/MBT %	Valuation	Tax Heading	Amount	Tax Heading	Amount		Totals
401		100	COUNTY ROADS	18.96	ALBERT ROADS	9.19	Tax	232.94
69030	TV	18,969	LIBRARY	11.38	ALBERT PARKS/CEM	9.48	W Admin	2.32
	AV	34,500	MCCOA	18.55	COP-ISD GENERAL	4.84	Due	235.26
	SEV	34,500	MONT CO SHERIFF	18.96	COP-ISD SP ED	15.76	Intrst	
			MSU EXTENSION	4.74	COP-ISD EX SP ED	11.96	Total	
			ALBERT TWP OPER	12.38	F/A REAL,ALBERT FI	96.74		

DDA1  
Capture: 4146  
PROP. ADDR: 2945 ALEXANDER ST  
MAP NUM: RESIDENCE  
T29N R1E SEC 27 LOT 2 BLK 40 VILLAGE OF LEWISTON

LEMCKE MITCHELL  
2945 ALEXANDER ST  
LEWISTON MI 49756

001-640-000-003-00 ----- 001-640-000-003-00 NO: 04126




CLASS	PRE/MBT %	Valuation	Tax Heading	Amount	Tax Heading	Amount		Totals
401		0	COUNTY ROADS	28.00	ALBERT ROADS	13.56	Tax	343.88
69030	TV	28,000	LIBRARY	16.80	ALBERT PARKS/CEM	14.00	W Admin	3.43
	AV	28,000	MCCOA	27.38	COP-ISD GENERAL	7.14	Due	347.31
	SEV	28,000	MONT CO SHERIFF	28.00	COP-ISD SP ED	23.26	Intrst	
			MSU EXTENSION	7.00	COP-ISD EX SP ED	17.66	Total	
			ALBERT TWP OPER	18.28	F/A REAL,ALBERT FI	142.80		

DDA1  
Capture: 7300  
PROP. ADDR: 2955 ALEXANDER ST  
MAP NUM: BOR-01  
T29N R1E SEC 27 LOTS 3-4 BLK 40 VILLAGE OF LEWISTON

TIMBERTOWN HOLDINGS LLC  
232 S BROADWAY ST  
LAKE ORION MI 48362

001-640-000-005-00 ----- 001-640-000-005-00 NO: 04127



CLASS	PRE/MBT %	Valuation	Tax Heading	Amount	Tax Heading	Amount		Totals
401		0	COUNTY ROADS	7.34	ALBERT ROADS	3.56	Tax	90.17
69030	TV	7,347	LIBRARY	4.40	ALBERT PARKS/CEM	3.67	W Admin	0.90
	AV	12,000	MCCOA	7.18	COP-ISD GENERAL	1.87	Due	91.07
	SEV	12,000	MONT CO SHERIFF	7.34	COP-ISD SP ED	6.10	Intrst	
			MSU EXTENSION	1.83	COP-ISD EX SP ED	4.63	Total	
			ALBERT TWP OPER	4.79	F/A REAL,ALBERT FI	37.46		

DDA1  
Capture: -3021  
PROP. ADDR: 2975 ALEXANDER ST  
MAP NUM: HOUSE  
T29N R1E SEC 27 W 52 FT OF S 42 FT OF LOT 5 BLK 40 VILLAGE OF LEWISTON

SIETMAN ROBERT II & ANNE C  
PO BOX 868  
LEWISTON MI 49756

ALBERT TOWNSHIP  
Real & Personal Property  
Spec. Population: Ad Valorem+Special Acts

Parcel # Valuations Tax Heading Amount Tax Heading Amount --- Totals ---  
001-640-000-005-01 ----- 001-640-000-005-01 NO: 04128



CLASS: 201	PRE/MBT %	0	COUNTY ROADS	37.80	ALBERT ROADS	18.31	Tax	464.26
SCHOOL: 69030	TV	37,800	LIBRARY	22.68	ALBERT PARKS/CEM	18.90	W Admin	4.64
JOHANNESBURG-LE	AV	49,500	MCCOA	36.97	COP-ISD GENERAL	9.65	Due	468.90
M.CODE:	SEV	49,500	MONT CO SHERIFF	37.80	COP-ISD SP ED	31.40	Intrst	
			MSU EXTENSION	9.45	COP-ISD EX SP ED	23.84	Total	
DDA1			ALBERT TWP OPER	24.68	F/A REAL,ALBERT FI	192.78		

Capture: 9300  
PROP. ADDR: 4275 SALLING AVE (CR TIMBERTOWN HOLDINGS LLC  
T29N R1E SEC 27 LOT 5 BLK 40 EXCEPT W 52 FT & E 2 FT ALSO LOT 232 S BROADWAY STREET  
6 BLK 40 EXCEPT E 2 FT & W 52 FT VILLAGE OF LEWISTON LAKE ORION MI 48362

001-640-000-005-02 ----- 001-640-000-005-02 NO: 04129



CLASS: 201	PRE/MBT %	0	COUNTY ROADS	102.79	ALBERT ROADS	49.81	Tax	1,262.56
SCHOOL: 69030	TV	102,795	LIBRARY	61.67	ALBERT PARKS/CEM	51.39	W Admin	12.62
JOHANNESBURG-LE	AV	120,000	MCCOA	100.55	COP-ISD GENERAL	26.24	Due	1,275.18
M.CODE:	SEV	120,000	MONT CO SHERIFF	102.79	COP-ISD SP ED	85.41	Intrst	
			MSU EXTENSION	25.69	COP-ISD EX SP ED	64.85	Total	
DDA1			ALBERT TWP OPER	67.12	F/A REAL,ALBERT FI	524.25		

Capture: -32305  
PROP. ADDR: 4291 SALLING AVE (CR TIMBERTOWN HOLDINGS LLC  
T29N R1E SEC 27 LOTS 7 & 8 BLK 40 ALSO E 2 FT OF LOTS 5 & 6 232 S BROADWAY STREET  
ALSO 20 FT ALLEY BETW EEN LOTS 5-6-7-8 ALL IN BLK 40 VILLAGE LAKE ORION MI 48362  
OF LEWISTON

001-640-000-006-00 ----- 001-640-000-006-00 NO: 04130



CLASS: 201	PRE/MBT %	0	COUNTY ROADS	30.37	ALBERT ROADS	14.71	Tax	373.00
SCHOOL: 69030	TV	30,371	LIBRARY	18.22	ALBERT PARKS/CEM	15.18	W Admin	3.73
JOHANNESBURG-LE	AV	40,800	MCCOA	29.70	COP-ISD GENERAL	7.75	Due	376.73
M.CODE:	SEV	40,800	MONT CO SHERIFF	30.37	COP-ISD SP ED	25.23	Intrst	
			MSU EXTENSION	7.59	COP-ISD EX SP ED	19.16	Total	
DDA1			ALBERT TWP OPER	19.83	F/A REAL,ALBERT FI	154.89		

Capture: 9118  
PROP. ADDR: 4245 SALLING AVE (CR SIETMAN ROBERT F II  
MAP NUM: WAS BAUDINO CONSTRUC 2120 LAURA DR  
T29N R1E SEC 27 N 18 FT OF W 52 FT OF LOT 5 & W 52 FT OF LOT 6 LEWISTON MI 49756  
ALL IN BLK 40 VILLAGE OF LEWISTON

ALBERT TOWNSHIP  
Real & Personal Property  
Spec. Population: Ad Valorem+Special Acts

Parcel # Valuations Tax Heading Amount Tax Heading Amount --- Totals ---  
001-640-000-009-00 ----- 001-640-000-009-00 NO: 04131



CLASS: 202	PRE/MBT %	0	COUNTY ROADS	17.53	ALBERT ROADS	8.49	Tax	215.32
SCHOOL: 69030	TV	17,535	LIBRARY	10.52	ALBERT PARKS/CEM	8.76	W Admin	2.15
JOHANNESBURG-LE	AV	28,200	MCCOA	17.15	COP-ISD GENERAL	4.47	Due	217.47
M.CODE:	SEV	28,200	MONT CO SHERIFF	17.53	COP-ISD SP ED	14.56	Intrst	
			MSU EXTENSION	4.38	COP-ISD EX SP ED	11.06	Total	
DDA1			ALBERT TWP OPER	11.45	F/A REAL,ALBERT FI	89.42		

Capture: 7964  
PROP. ADDR: OLSEN ST TIMBERTOWN HOLDINGS LLC  
MAP NUM: BOWLING PARKING LOT 232 S BROADWAY STREET  
T29N R1E SEC 27 LOTS 9 & N 50' OF LOT 10 BLK 40 VIL OF LAKE ORION MI 48362  
LEWISTON

001-640-000-011-00 ----- 001-640-000-011-00 NO: 04132



CLASS: 201	PRE/MBT %	0	COUNTY ROADS	139.33	ALBERT ROADS	67.52	Tax	1,711.38
SCHOOL: 69030	TV	139,335	LIBRARY	83.60	ALBERT PARKS/CEM	69.66	W Admin	17.11
JOHANNESBURG-LE	AV	155,700	MCCOA	136.29	COP-ISD GENERAL	35.57	Due	1,728.49
M.CODE:	SEV	155,700	MONT CO SHERIFF	139.33	COP-ISD SP ED	115.77	Intrst	
			MSU EXTENSION	34.83	COP-ISD EX SP ED	87.90	Total	
DDA1			ALBERT TWP OPER	90.98	F/A REAL,ALBERT FI	710.60		

Capture: -7065  
PROP. ADDR: 2932 OLSEN ST DENVERLYNN LLC  
MAP NUM: HOTEL BAR/GRILL PO BOX 949  
T29N R1E SEC 27 LOTS 11-12 & S 20 FT LOT 10 BLK 40 VILLAGE OF LEWISTON MI 49756  
LEWISTON

001-641-000-001-00 ----- 001-641-000-001-00 NO: 04133



CLASS: 401	PRE/MBT %	0	COUNTY ROADS	15.68	ALBERT ROADS	7.59	Tax	192.55
SCHOOL: 69030	TV	15,681	LIBRARY	9.40	ALBERT PARKS/CEM	7.84	W Admin	1.92
JOHANNESBURG-LE	AV	25,800	MCCOA	15.33	COP-ISD GENERAL	4.00	Due	194.47
M.CODE:	SEV	25,800	MONT CO SHERIFF	15.68	COP-ISD SP ED	13.02	Intrst	
			MSU EXTENSION	3.92	COP-ISD EX SP ED	9.89	Total	
DDA1			ALBERT TWP OPER	10.23	F/A REAL,ALBERT FI	79.97		

Capture: 5264  
PROP. ADDR: 4190 HANSON AVE HERING RAYMOND R & JEFFREY R  
MAP NUM: RESIDENCE 27258 PLEASANT  
T29N R1E SEC 27 LOTS 1-2 BLK 41 VILLAGE OF LEWISTON & 50 FT WARREN MI 48093  
ABUTTING SAID LOTS ON THE W FORMERLY TORREY ST

ALBERT TOWNSHIP  
Real & Personal Property  
Spec. Population: Ad Valorem+Special Acts

Parcel # Valuations Tax Heading Amount Tax Heading Amount --- Totals ---  
001-641-000-003-00 ----- 001-641-000-003-00 NO: 04134



CLASS: 202	PRE/MBT %	0	COUNTY ROADS	10.70	ALBERT ROADS	5.18	Tax	131.43
SCHOOL: 69030	TV	10,704	LIBRARY	6.42	ALBERT PARKS/CEM	5.35	W Admin	1.31
JOHANNESBURG-LE	AV	43,600	MCCOA	10.47	COP-ISD GENERAL	2.73	Due	132.74
M.CODE: SEV		43,600	MONT CO SHERIFF	10.70	COP-ISD SP ED	8.89	Intrst	
			MSU EXTENSION	2.67	COP-ISD EX SP ED	6.75	Total	
DDA1			ALBERT TWP OPER	6.98	F/A REAL,ALBERT FI	54.59		

Capture: 79  
PROP. ADDR: LAPOINTE DALE  
MAP NUM: VACANT PARCEL 10763 CO RD 612  
T29N R1E SEC 27 LOTS 3-4-5-6 BLK 41 VILLAGE OF LEWISTON & 50 LEWISTON MI 49756  
FT ABUTTING SAID LOTS ON THE W FORMERLY TORREY ST

001-641-000-007-00 ----- 001-641-000-007-00 NO: 04135



CLASS: 201	PRE/MBT %	0	COUNTY ROADS	44.30	ALBERT ROADS	21.46	Tax	544.09
SCHOOL: 69030	TV	44,301	LIBRARY	26.58	ALBERT PARKS/CEM	22.15	W Admin	5.44
JOHANNESBURG-LE	AV	64,900	MCCOA	43.33	COP-ISD GENERAL	11.31	Due	549.53
M.CODE: SEV		64,900	MONT CO SHERIFF	44.30	COP-ISD SP ED	36.80	Intrst	
			MSU EXTENSION	11.07	COP-ISD EX SP ED	27.94	Total	
DDA1			ALBERT TWP OPER	28.92	F/A REAL,ALBERT FI	225.93		

Capture: 11670  
PROP. ADDR: 4221 SALLING AVE (CR LAPOINTE DALE  
012 500 041 007 00 AL-A 448 T29N R1E SEC 27 LOTS 7 & 8 BLK 41 10763 CO RD 612  
VIL OF LEWISTON LEWISTON MI 49756

001-641-000-009-00 ----- 001-641-000-009-00 NO: 04136



CLASS: 201	PRE/MBT %	0	COUNTY ROADS	57.96	ALBERT ROADS	28.08	Tax	711.86
SCHOOL: 69030	TV	57,960	LIBRARY	34.77	ALBERT PARKS/CEM	28.98	W Admin	7.11
JOHANNESBURG-LE	AV	70,400	MCCOA	56.69	COP-ISD GENERAL	14.79	Due	718.97
M.CODE: SEV		70,400	MONT CO SHERIFF	57.96	COP-ISD SP ED	48.15	Intrst	
			MSU EXTENSION	14.49	COP-ISD EX SP ED	36.56	Total	
DDA1			ALBERT TWP OPER	37.84	F/A REAL,ALBERT FI	295.59		

Capture: 32360  
PROP. ADDR: 2964 ALEXANDER ST TIMBERTOWN PROPERTIES LLC  
MAP NUM: ICE CREAM PARLOR 5254 S FOREST HILL RD  
T29N R1E SEC 27 LOTS 9-10 BLK 41 VILL OF LEWISTON SAINT JOHNS MI 48879

ALBERT TOWNSHIP  
Real & Personal Property  
Spec. Population: Ad Valorem+Special Acts

Parcel # Valuations Tax Heading Amount Tax Heading Amount --- Totals ---  
001-641-000-011-00 ----- 001-641-000-011-00 NO: 04137



CLASS: 401	PRE/MBT %	100	COUNTY ROADS	53.47	ALBERT ROADS	25.91	Tax	656.73
SCHOOL: 69030	TV	53,471	LIBRARY	32.08	ALBERT PARKS/CEM	26.73	W Admin	6.56
JOHANNESBURG-LE	AV	64,400	MCCOA	52.30	COP-ISD GENERAL	13.65	Due	663.29
M.CODE: COREL	SEV	64,400	MONT CO SHERIFF	53.47	COP-ISD SP ED	44.42	Intrst	
			MSU EXTENSION	13.36	COP-ISD EX SP ED	33.73	Total	
DDA1			ALBERT TWP OPER	34.91	F/A REAL,ALBERT FI	272.70		

Capture: 23755  
PROP. ADDR: 2936 ALEXANDER ST  
MAP NUM: RESIDENCE  
T29N R1E SEC 27 LOT 11-12 BLK 41 VILL OF LEWISTON

FINLEY KEITH A  
2936 ALEXANDER ST  
LEWISTON MI 49756

001-642-000-001-00 ----- 001-642-000-001-00 NO: 04138



CLASS: 402	PRE/MBT %	0	COUNTY ROADS	1.57	ALBERT ROADS	0.76	Tax	19.29
SCHOOL: 69030	TV	1,575	LIBRARY	0.94	ALBERT PARKS/CEM	0.78	W Admin	0.19
JOHANNESBURG-LE	AV	1,800	MCCOA	1.54	COP-ISD GENERAL	0.40	Due	19.48
M.CODE:	SEV	1,800	MONT CO SHERIFF	1.57	COP-ISD SP ED	1.30	Intrst	
			MSU EXTENSION	0.39	COP-ISD EX SP ED	0.99	Total	
DDA1			ALBERT TWP OPER	1.02	F/A REAL,ALBERT FI	8.03		

Capture: 198  
PROP. ADDR: 4130 HANSON AVE  
MAP NUM: VACANT PARCEL  
T29N R1E SEC 27 LOT 1 BLK 42 VILLAGE OF LEWISTON

CROSWELL GARRE RAE  
48628 STURGIS CT  
SHELBY TWP MI 48315

001-642-000-002-00 ----- 001-642-000-002-00 NO: 04139



CLASS: 402	PRE/MBT %	0	COUNTY ROADS	4.83	ALBERT ROADS	2.34	Tax	59.28
SCHOOL: 69030	TV	4,830	LIBRARY	2.89	ALBERT PARKS/CEM	2.41	W Admin	0.59
JOHANNESBURG-LE	AV	5,300	MCCOA	4.72	COP-ISD GENERAL	1.23	Due	59.87
M.CODE:	SEV	5,300	MONT CO SHERIFF	4.83	COP-ISD SP ED	4.01	Intrst	
			MSU EXTENSION	1.20	COP-ISD EX SP ED	3.04	Total	
DDA1			ALBERT TWP OPER	3.15	F/A REAL,ALBERT FI	24.63		

Capture: 2384  
PROP. ADDR: 2951 CASEY ST  
MAP NUM: VACANT PARCEL  
T29N R1E SEC 27 LOTS 2-3-4 BLK 42 VILLAGE OF LEWISTON

CROSWELL GARRE RAE  
48628 STURGIS CT  
SHELBY TWP MI 48315

001-642-000-005-00 ----- 001-642-000-005-00 NO: 04140



CLASS: 401	PRE/MBT %	0	COUNTY ROADS	27.55	ALBERT ROADS	13.35	Tax	338.42
SCHOOL: 69030	TV	27,559	LIBRARY	16.53	ALBERT PARKS/CEM	13.77	W Admin	3.38
JOHANNESBURG-LE	AV	36,200	MCCOA	26.95	COP-ISD GENERAL	7.03	Due	341.80
M.CODE:	SEV	36,200	MONT CO SHERIFF	27.55	COP-ISD SP ED	22.89	Intrst	
			MSU EXTENSION	6.88	COP-ISD EX SP ED	17.38	Total	
DDA1			ALBERT TWP OPER	17.99	F/A REAL,ALBERT FI	140.55		

Capture: 11534  
PROP. ADDR: 4121 SALLING AVE (CR  
MAP NUM: RESIDENCE  
T29N R1E SEC 27 W 1/2 OF LOTS 5-6 BLK 42 VILLAGE OF LEWISTON

RUSSO DAVID & ROBIN L/E  
PO BOX 1041  
LEWISTON MI 49756



ALBERT TOWNSHIP  
Real & Personal Property  
Spec. Population: Ad Valorem+Special Acts

Parcel # Valuations Tax Heading Amount Tax Heading Amount --- Totals ---  
001-642-000-006-00 ----- 001-642-000-006-00 NO: 04141



CLASS	PRE/MBT %	Valuations	Tax Heading	Amount	Tax Heading	Amount		Totals
401		100	COUNTY ROADS	21.97	ALBERT ROADS	10.65	Tax	269.89
SCHOOL: 69030	TV	21,978	LIBRARY	13.18	ALBERT PARKS/CEM	10.98	W Admin	2.69
JOHANNESBURG-LE	AV	46,700	MCCOA	21.49	COP-ISD GENERAL	5.61	Due	272.58
M.CODE:	SEV	46,700	MONT CO SHERIFF	21.97	COP-ISD SP ED	18.26	Intrst	
			MSU EXTENSION	5.49	COP-ISD EX SP ED	13.86	Total	
DDA1			ALBERT TWP OPER	14.35	F/A REAL,ALBERT FI	112.08		

Capture: 1604  
PROP. ADDR: 4131 SALLING AVE (CR) DILLON KIMBERLY A  
MAP NUM: RESIDENCE PO BOX 371  
T29N R1E SEC 27 E 1/2 OF LOTS 5-6 BLK 42 VILLAGE OF LEWISTON LEWISTON MI 49756

001-642-000-007-01 ----- 001-642-000-007-01 NO: 04142



CLASS	PRE/MBT %	Valuations	Tax Heading	Amount	Tax Heading	Amount		Totals
201		0	COUNTY ROADS	79.60	ALBERT ROADS	38.57	Tax	977.68
SCHOOL: 69030	TV	79,600	LIBRARY	47.76	ALBERT PARKS/CEM	39.80	W Admin	9.77
JOHANNESBURG-LE	AV	79,600	MCCOA	77.86	COP-ISD GENERAL	20.32	Due	987.45
M.CODE:	SEV	79,600	MONT CO SHERIFF	79.60	COP-ISD SP ED	66.13	Intrst	
			MSU EXTENSION	19.90	COP-ISD EX SP ED	50.21	Total	
DDA1			ALBERT TWP OPER	51.97	F/A REAL,ALBERT FI	405.96		

Capture: 56050  
PROP. ADDR: 4155 SALLING AVE (CR) TIMBERTOWN HOLDINGS LLC  
MAP NUM: WOODYS MARKET 232 S BROADWAY ST  
T29N R1E SEC 27 W 1/2 OF LOTS 7-8-9-10 BLK 42 VILLAGE OF LEWISTON LAKE ORION MI 48362  
LEWISTON

001-642-000-008-01 ----- 001-642-000-008-01 NO: 04143



CLASS	PRE/MBT %	Valuations	Tax Heading	Amount	Tax Heading	Amount		Totals
201		0	COUNTY ROADS	94.30	ALBERT ROADS	45.69	Tax	1,158.24
SCHOOL: 69030	TV	94,300	LIBRARY	56.58	ALBERT PARKS/CEM	47.15	W Admin	11.58
JOHANNESBURG-LE	AV	94,300	MCCOA	92.24	COP-ISD GENERAL	24.07	Due	1,169.82
M.CODE:	SEV	94,300	MONT CO SHERIFF	94.30	COP-ISD SP ED	78.35	Intrst	
			MSU EXTENSION	23.57	COP-ISD EX SP ED	59.49	Total	
DDA1			ALBERT TWP OPER	61.57	F/A REAL,ALBERT FI	480.93		

Capture: 59804  
PROP. ADDR: 4165 SALLING AVE (CR) TIMBERTOWN HOLDINGS LLC  
MAP NUM: POST OFFICE 232 S BROADWAY ST  
T29N R1E SEC 27 E 1/2 OF LOTS 7-10 BLK 42 VILLAGE OF LEWISTON LAKE ORION MI 48362  
ALSO 50 FT ABUTTING SAID LOTS ON THE E FORMERLY TORREY ST

ALBERT TOWNSHIP  
Real & Personal Property  
Spec. Population: Ad Valorem+Special Acts

Parcel # Valuations Tax Heading Amount Tax Heading Amount --- Totals ---  
001-642-000-011-00 ----- 001-642-000-011-00 NO: 04144



CLASS: 401	PRE/MBT %	100	COUNTY ROADS	52.36	ALBERT ROADS	25.37	Tax	643.14
SCHOOL: 69030	TV	52,366	LIBRARY	31.41	ALBERT PARKS/CEM	26.18	W Admin	6.43
JOHANNESBURG-LE	AV	111,400	MCCOA	51.22	COP-ISD GENERAL	13.36	Due	649.57
M.CODE:	SEV	111,400	MONT CO SHERIFF	52.36	COP-ISD SP ED	43.51	Intrst	
			MSU EXTENSION	13.09	COP-ISD EX SP ED	33.03	Total	
DDA1			ALBERT TWP OPER	34.19	F/A REAL,ALBERT FI	267.06		

Capture: -1773  
PROP. ADDR: 4150 HANSON AVE MIELKE WALTER S  
MAP NUM: TALENT STATION 10963 13 MILE RD  
T29N R1E SEC 27 LOTS 11 & 12 BLK 42 VILLAGE OF LEWISTON & 50 RODNEY MI 49342  
FT ABUTTING SAID LOTS ON E FORMERLY TORRY ST

001-643-000-001-00 ----- 001-643-000-001-00 NO: 04145



CLASS: 402	PRE/MBT %	0	COUNTY ROADS	2.64	ALBERT ROADS	1.28	Tax	32.47
SCHOOL: 69030	TV	2,648	LIBRARY	1.58	ALBERT PARKS/CEM	1.32	W Admin	0.32
JOHANNESBURG-LE	AV	3,500	MCCOA	2.59	COP-ISD GENERAL	0.67	Due	32.79
M.CODE:	SEV	3,500	MONT CO SHERIFF	2.64	COP-ISD SP ED	2.20	Intrst	
			MSU EXTENSION	0.66	COP-ISD EX SP ED	1.67	Total	
DDA1			ALBERT TWP OPER	1.72	F/A REAL,ALBERT FI	13.50		

Capture: 555  
PROP. ADDR: 4057 SALLING AVE (CR) KOLP DAVID A  
MAP NUM: VACANT PARCEL 47129 WEDGEWOOD  
T29N R1E SEC 27 LOTS 1-2-3 BLK 43 VILL OF LEWISTON MACOMB MI 48044

001-643-000-004-00 ----- 001-643-000-004-00 NO: 04146



CLASS: 401	PRE/MBT %	0	COUNTY ROADS	43.13	ALBERT ROADS	20.90	Tax	529.73
SCHOOL: 69030	TV	43,131	LIBRARY	25.87	ALBERT PARKS/CEM	21.56	W Admin	5.29
JOHANNESBURG-LE	AV	74,000	MCCOA	42.19	COP-ISD GENERAL	11.01	Due	535.02
M.CODE:	SEV	74,000	MONT CO SHERIFF	43.13	COP-ISD SP ED	35.83	Intrst	
			MSU EXTENSION	10.78	COP-ISD EX SP ED	27.21	Total	
DDA1			ALBERT TWP OPER	28.16	F/A REAL,ALBERT FI	219.96		

Capture: -6869  
PROP. ADDR: 4057 SALLING AVE (CR) KOLP DAVID A  
MAP NUM: RESIDENCE 47129 WEDGEWOOD  
T29N R1E SEC 27 LOTS 4-5-6 BLK 43 VILL OF LEWISTON MACOMB MI 48044

ALBERT TOWNSHIP  
Real & Personal Property  
Spec. Population: Ad Valorem+Special Acts

Parcel # Valuations Tax Heading Amount Tax Heading Amount --- Totals ---  
001-643-000-007-00 ----- 001-643-000-007-00 NO: 04147



CLASS: 201	PRE/MBT %	0	COUNTY ROADS	55.23	ALBERT ROADS	26.76	Tax	678.38
SCHOOL: 69030	TV	55,235	LIBRARY	33.14	ALBERT PARKS/CEM	27.61	W Admin	6.78
JOHANNESBURG-LE	AV	74,400	MCCOA	54.03	COP-ISD GENERAL	14.10	Due	685.16
M.CODE: SEV		74,400	MONT CO SHERIFF	55.23	COP-ISD SP ED	45.89	Intrst	
			MSU EXTENSION	13.80	COP-ISD EX SP ED	34.84	Total	
DDA1			ALBERT TWP OPER	36.06	F/A REAL,ALBERT FI	281.69		

Capture: 13935  
PROP. ADDR: 4085 SALLING AVE (CR CLARK GREGORY A  
MAP NUM: DJ MECHANICAL 4085 SALLING AVE  
T29N R1E SEC 27 LOTS 7-8 BLK 43 VILLAGE OF LEWISTON LEWISTON MI 49756

001-643-000-009-00 ----- 001-643-000-009-00 NO: 04148



CLASS: 401	PRE/MBT %	0	COUNTY ROADS	10.47	ALBERT ROADS	5.07	Tax	128.58
SCHOOL: 69030	TV	10,473	LIBRARY	6.28	ALBERT PARKS/CEM	5.23	W Admin	1.28
JOHANNESBURG-LE	AV	16,100	MCCOA	10.24	COP-ISD GENERAL	2.67	Due	129.86
M.CODE: SEV		16,100	MONT CO SHERIFF	10.47	COP-ISD SP ED	8.70	Intrst	
			MSU EXTENSION	2.61	COP-ISD EX SP ED	6.60	Total	
DDA1			ALBERT TWP OPER	6.83	F/A REAL,ALBERT FI	53.41		

Capture: -1391  
PROP. ADDR: 2956 CASEY ST OFP INVESTMENTS LLC  
MAP NUM: RESIDENCE PO BOX 455  
T29N R1E SEC 27 LOTS 9-10 BLK 43 VILLAGE OF LEWISTON UNION MI 49130

001-643-000-011-00 ----- 001-643-000-011-00 NO: 04149



CLASS: 401	PRE/MBT %	0	COUNTY ROADS	5.43	ALBERT ROADS	2.63	Tax	66.66
SCHOOL: 69030	TV	5,433	LIBRARY	3.25	ALBERT PARKS/CEM	2.71	W Admin	0.66
JOHANNESBURG-LE	AV	8,700	MCCOA	5.31	COP-ISD GENERAL	1.38	Due	67.32
M.CODE: SEV		8,700	MONT CO SHERIFF	5.43	COP-ISD SP ED	4.51	Intrst	
			MSU EXTENSION	1.35	COP-ISD EX SP ED	3.42	Total	
DDA1			ALBERT TWP OPER	3.54	F/A REAL,ALBERT FI	27.70		

Capture: -381  
PROP. ADDR: 4086 HANSON AVE BOUCHARD FRANK H & LORETTA L  
MAP NUM: RESIDENCE 14405 JACKSON  
T29N R1E SEC 27 LOTS 11-12 BLK 43 VILLAGE OF LEWISTON TAYLOR MI 48180

001-644-000-001-00 ----- 001-644-000-001-00 NO: 04150



CLASS: 401	PRE/MBT %	100	COUNTY ROADS	45.36	ALBERT ROADS	21.98	Tax	557.12
SCHOOL: 69030	TV	45,360	LIBRARY	27.21	ALBERT PARKS/CEM	22.68	W Admin	5.57
JOHANNESBURG-LE	AV	48,300	MCCOA	44.37	COP-ISD GENERAL	11.58	Due	562.69
M.CODE: COREL	SEV	48,300	MONT CO SHERIFF	45.36	COP-ISD SP ED	37.68	Intrst	
			MSU EXTENSION	11.34	COP-ISD EX SP ED	28.61	Total	
DDA1			ALBERT TWP OPER	29.62	F/A REAL,ALBERT FI	231.33		

Capture: 17313  
PROP. ADDR: 4010 HANSON AVE CROOK JESSICA  
MAP NUM: RESIDENCE 4010 HANSON AVE  
T29N R1E SEC 27 LOT 1 BLK 44 VILLAGE OF LEWISTON LEWISTON MI 49756

ALBERT TOWNSHIP  
Real & Personal Property  
Spec. Population: Ad Valorem+Special Acts

Parcel # Valuations Tax Heading Amount Tax Heading Amount --- Totals ---  
001-644-000-002-00 ----- 001-644-000-002-00 NO: 04151



CLASS: 402	PRE/MBT %	100	COUNTY ROADS	1.57	ALBERT ROADS	0.76	Tax	19.29
SCHOOL: 69030	TV	1,575	LIBRARY	0.94	ALBERT PARKS/CEM	0.78	W Admin	0.19
JOHANNESBURG-LE	AV	1,800	MCCOA	1.54	COP-ISD GENERAL	0.40	Due	19.48
M.CODE: COREL	SEV	1,800	MONT CO SHERIFF	1.57	COP-ISD SP ED	1.30	Intrst	
			MSU EXTENSION	0.39	COP-ISD EX SP ED	0.99	Total	
DDA1			ALBERT TWP OPER	1.02	F/A REAL,ALBERT FI	8.03		

Capture: 807  
PROP. ADDR: CROOK JESSICA  
MAP NUM: VACANT PARCEL 4010 HANSON AVE  
T29N R1E SEC 27 LOT 2 BLK 44 VILLAGE OF LEWISTON LEWISTON MI 49756

001-644-000-003-00 ----- 001-644-000-003-00 NO: 04152



CLASS: 401	PRE/MBT %	0	COUNTY ROADS	6.94	ALBERT ROADS	3.36	Tax	85.26
SCHOOL: 69030	TV	6,946	LIBRARY	4.16	ALBERT PARKS/CEM	3.47	W Admin	0.85
JOHANNESBURG-LE	AV	8,100	MCCOA	6.79	COP-ISD GENERAL	1.77	Due	86.11
M.CODE: SEV		8,100	MONT CO SHERIFF	6.94	COP-ISD SP ED	5.77	Intrst	
			MSU EXTENSION	1.73	COP-ISD EX SP ED	4.38	Total	
DDA1			ALBERT TWP OPER	4.53	F/A REAL,ALBERT FI	35.42		

Capture: -1533  
PROP. ADDR: 2959 BUTTLES RD GREAT LAKES PROPERTY INVESTMENTS II  
MAP NUM: RESIDENCE 8069 HOGAN RD  
T29N R1E SEC 27 LOTS 3 & 4 BLK 44 VILLAGE OF LEWISTON FENTON MI 48430

001-644-000-005-00 ----- 001-644-000-005-00 NO: 04153



CLASS: 201	PRE/MBT %	0	COUNTY ROADS	56.26	ALBERT ROADS	27.26	Tax	690.99
SCHOOL: 69030	TV	56,260	LIBRARY	33.75	ALBERT PARKS/CEM	28.13	W Admin	6.90
JOHANNESBURG-LE	AV	74,700	MCCOA	55.03	COP-ISD GENERAL	14.36	Due	697.89
M.CODE: SEV		74,700	MONT CO SHERIFF	56.26	COP-ISD SP ED	46.74	Intrst	
			MSU EXTENSION	14.06	COP-ISD EX SP ED	35.49	Total	
DDA1			ALBERT TWP OPER	36.73	F/A REAL,ALBERT FI	286.92		

Capture: 36903  
PROP. ADDR: 4011 SALLING AVE (CR GREAT LAKES PROP INVESTMENTS II LLC  
T29N R1E SEC 27 LOT 5 & 6 BLK 44 VILLAGE OF LEWISTON 8069 HOGAN RD  
FENTON MI 48430

001-645-000-002-00 ----- 001-645-000-002-00 NO: 04154



CLASS: 401	PRE/MBT %	0	COUNTY ROADS	41.81	ALBERT ROADS	20.26	Tax	513.51
SCHOOL: 69030	TV	41,811	LIBRARY	25.08	ALBERT PARKS/CEM	20.90	W Admin	5.13
JOHANNESBURG-LE	AV	64,300	MCCOA	40.89	COP-ISD GENERAL	10.67	Due	518.64
M.CODE: SEV		64,300	MONT CO SHERIFF	41.81	COP-ISD SP ED	34.74	Intrst	
			MSU EXTENSION	10.45	COP-ISD EX SP ED	26.37	Total	
			ALBERT TWP OPER	27.30	F/A REAL,ALBERT FI	213.23		

PROP. ADDR: 2861 BUTTLES RD BUCKMAN SHAUN J  
T29N R1E SEC 27 LOT 2 & S 25 FT OF LOT 3 BLK 45 VILLAGE OF 37 SMITH ST  
LEWISTON LESS S 5 FT MOUNT CLEMENS MI 48043

ALBERT TOWNSHIP  
Real & Personal Property  
Spec. Population: Ad Valorem+Special Acts

Parcel # Valuations Tax Heading Amount Tax Heading Amount --- Totals ---  
001-645-000-003-00 ----- 001-645-000-003-00 NO: 04155



CLASS	PRE/MBT %	Valuations	Tax Heading	Amount	Tax Heading	Amount		Totals
401	0		COUNTY ROADS	4.09	ALBERT ROADS	1.98	Tax	50.23
SCHOOL: 69030	TV	4,093	LIBRARY	2.45	ALBERT PARKS/CEM	2.04	W Admin	0.50
JOHANNESBURG-LE	AV	5,500	MCCOA	4.00	COP-ISD GENERAL	1.04	Due	50.73
M.CODE: SEV	5,500		MONT CO SHERIFF	4.09	COP-ISD SP ED	3.40	Intrst	
			MSU EXTENSION	1.02	COP-ISD EX SP ED	2.58	Total	
			ALBERT TWP OPER	2.67	F/A REAL,ALBERT FI	20.87		

PROP. ADDR: 2875 BUTTLES RD BUCKMAN THERESA M & ICKES DEBORAH J  
T29N R1E SEC 27 THE N 35 FT OF LOT 3 AND THE S 35 FT OF LOT 4 37 SMITH ST  
BLK 45 VILLAGE OF LEWISTON MOUNT CLEMENS MI 48043

001-645-000-005-00 ----- 001-645-000-005-00 NO: 04156



CLASS	PRE/MBT %	Valuations	Tax Heading	Amount	Tax Heading	Amount		Totals
401	0		COUNTY ROADS	31.10	ALBERT ROADS	15.07	Tax	381.97
SCHOOL: 69030	TV	31,100	LIBRARY	18.66	ALBERT PARKS/CEM	15.55	W Admin	3.81
JOHANNESBURG-LE	AV	31,100	MCCOA	30.42	COP-ISD GENERAL	7.93	Due	385.78
M.CODE: SEV	31,100		MONT CO SHERIFF	31.10	COP-ISD SP ED	25.84	Intrst	
			MSU EXTENSION	7.77	COP-ISD EX SP ED	19.62	Total	
			ALBERT TWP OPER	20.30	F/A REAL,ALBERT FI	158.61		

PROP. ADDR: 2905 BUTTLES RD WENGLIKOWSKI KEVIN & CARRIE H/W  
T29N R1E SEC 27 COM AT NW COR OF SEC TH S 510 FT TH E 50 FT TO 4002 N MIELKE WAY RD  
POB TH S 85 FT TH E 130 FT TH N 85 FT TH W 130 FT TO POB BEING LEWISTON MI 49756  
N 85 FT OF VACATED BLK 45 VILLAGE OF LEWISTON

001-645-000-007-00 ----- 001-645-000-007-00 NO: 04157



CLASS	PRE/MBT %	Valuations	Tax Heading	Amount	Tax Heading	Amount		Totals
402	0		COUNTY ROADS	2.77	ALBERT ROADS	1.34	Tax	34.04
SCHOOL: 69030	TV	2,778	LIBRARY	1.66	ALBERT PARKS/CEM	1.38	W Admin	0.34
JOHANNESBURG-LE	AV	3,700	MCCOA	2.71	COP-ISD GENERAL	0.70	Due	34.38
M.CODE: SEV	3,700		MONT CO SHERIFF	2.77	COP-ISD SP ED	2.30	Intrst	
			MSU EXTENSION	0.69	COP-ISD EX SP ED	1.75	Total	
			ALBERT TWP OPER	1.81	F/A REAL,ALBERT FI	14.16		

PROP. ADDR: 4055 HANSON AVE BOUCHARD FRANK H & LORETTA J  
T29N R1E SEC 27 COM 100 FT S OF SE COR BLK 44 VILLAGE OF 14405 JACKSON  
LEWISTON TH E ON S LINE OF HANSON ST 126 FT TH S 174 FT TH W TAYLOR MI 48180  
126 FT TH N 174 FT TO POB

ALBERT TOWNSHIP  
Real & Personal Property  
Spec. Population: Ad Valorem+Special Acts

Parcel # Valuations Tax Heading Amount Tax Heading Amount --- Totals ---  
001-645-000-008-00 ----- 001-645-000-008-00 NO: 04158



CLASS	PRE/MBT %	Valuations	Tax Heading	Amount	Tax Heading	Amount		Totals
401	0		COUNTY ROADS	4.60	ALBERT ROADS	2.23	Tax	56.50
SCHOOL: 69030	TV	4,602	LIBRARY	2.76	ALBERT PARKS/CEM	2.30	W Admin	0.56
JOHANNESBURG-LE AV		8,400	MCCOA	4.50	COP-ISD GENERAL	1.17	Due	57.06
M.CODE: SEV		8,400	MONT CO SHERIFF	4.60	COP-ISD SP ED	3.82	Intrst	
			MSU EXTENSION	1.15	COP-ISD EX SP ED	2.90	Total	
			ALBERT TWP OPER	3.00	F/A REAL,ALBERT FI	23.47		

PROP. ADDR: 4083 HANSON AVE BOUCHARD FRANK H & LORETTA L  
 T29N R1E SEC 27 COMM AT THE NW COR SEC 27 TH S ON SEC LNE 510 14405 JACKSON  
 FT TH E ALG S LNE HANSON AVE 306 FT TO POB TH E 100 FT TH S TAYLOR MI 48180  
 174 FT TH W 100 FT TH N 174 F T TO POB PART OF VACATED BLK 46  
 PARCEL F

001-645-000-008-01 ----- 001-645-000-008-01 NO: 04159



CLASS	PRE/MBT %	Valuations	Tax Heading	Amount	Tax Heading	Amount		Totals
401	0		COUNTY ROADS	39.21	ALBERT ROADS	19.00	Tax	481.59
SCHOOL: 69030	TV	39,213	LIBRARY	23.52	ALBERT PARKS/CEM	19.60	W Admin	4.81
JOHANNESBURG-LE AV		68,900	MCCOA	38.35	COP-ISD GENERAL	10.01	Due	486.40
M.CODE: SEV		68,900	MONT CO SHERIFF	39.21	COP-ISD SP ED	32.58	Intrst	
			MSU EXTENSION	9.80	COP-ISD EX SP ED	24.73	Total	
			ALBERT TWP OPER	25.60	F/A REAL,ALBERT FI	199.98		

PROP. ADDR: 4093 HANSON AVE BOUCHARD FRANK H & LORETTA L  
 T29N R1E SEC 27 COMM AT NW COR OF SEC 27 TH S 510 FT AND TH E 14405 JACKSON  
 406 FT TO POB TH E 100 FT TH S 174 FT TH W 100 FT TH N 174 FT TAYLOR MI 48180  
 TO POB PART OF VAC BLK 46 PARCEL G

001-645-000-009-00 ----- 001-645-000-009-00 NO: 04160



CLASS	PRE/MBT %	Valuations	Tax Heading	Amount	Tax Heading	Amount		Totals
401	0		COUNTY ROADS	7.04	ALBERT ROADS	3.41	Tax	86.45
SCHOOL: 69030	TV	7,043	LIBRARY	4.22	ALBERT PARKS/CEM	3.52	W Admin	0.86
JOHANNESBURG-LE AV		11,000	MCCOA	6.88	COP-ISD GENERAL	1.79	Due	87.31
M.CODE: SEV		11,000	MONT CO SHERIFF	7.04	COP-ISD SP ED	5.85	Intrst	
			MSU EXTENSION	1.76	COP-ISD EX SP ED	4.44	Total	
			ALBERT TWP OPER	4.59	F/A REAL,ALBERT FI	35.91		

PROP. ADDR: 4121 HANSON AVE LANGOLF WENDY  
 T29N R1E SEC 27 BEG AT NW COR SEC 27, TH S ON SEC LINE 510 FT 7531 HOLLY ROAD  
 & E ON S LINE OF HANSON AVE 506 FT TO POB TH E ALONG HANSON AVOCA MI 48006  
 AVE 100 FT., TH S 174 FT., TH W 100 FT., TH N 174 FT TO POB  
 SAME BEING THE N 174 FT OF VACATED PART OF CASEY ST OF THE  
 ORIGINAL PLAT OF VILLAGE OF LEWISTON

ALBERT TOWNSHIP  
Real & Personal Property  
Spec. Population: Ad Valorem+Special Acts

Parcel # Valuations Tax Heading Amount Tax Heading Amount --- Totals ---  
001-645-000-010-00 ----- 001-645-000-010-00 NO: 04161



CLASS: 401	PRE/MBT %	100	COUNTY ROADS	21.75	ALBERT ROADS	10.54	Tax	267.14
SCHOOL: 69030	TV	21,753	LIBRARY	13.05	ALBERT PARKS/CEM	10.87	W Admin	2.67
JOHANNESBURG-LE	AV	35,800	MCCOA	21.27	COP-ISD GENERAL	5.55	Due	269.81
M.CODE: COREL	SEV	35,800	MONT CO SHERIFF	21.75	COP-ISD SP ED	18.07	Intrst	
			MSU EXTENSION	5.43	COP-ISD EX SP ED	13.72	Total	
			ALBERT TWP OPER	14.20	F/A REAL,ALBERT FI	110.94		

PROP. ADDR: 4235 HANSON AVE GRIGSBY CASSANDRA A  
T29N R1E SEC 27 BEG 100 FT S OF SW COR OF BLK 40 VILLAGE OF 4235 HANSON AVE  
LEWISTON AS POB TH S 120 FT TH W 220 FT TH N 120 FT TH E 220 LEWISTON MI 49756  
FT TO POB FORMERLY KNOWN AS LOTS 6-7 BLK 48 OF PLAT OF VILLAGE  
OF LEWISTON THAT PORTION NOW VACATED

001-645-000-011-00 ----- 001-645-000-011-00 NO:



CLASS: 402	PRE/MBT %	0	COUNTY ROADS	0.00	ALBERT ROADS	0.00	Tax	0.00
SCHOOL: 69030	TV	0	LIBRARY	0.00	ALBERT PARKS/CEM	0.00	W Admin	0.00
JOHANNESBURG-LE	AV	0	MCCOA	0.00	COP-ISD GENERAL	0.00	Due	0.00
M.CODE:	SEV	0	MONT CO SHERIFF	0.00	COP-ISD SP ED	0.00	Intrst	
			MSU EXTENSION	0.00	COP-ISD EX SP ED	0.00	Total	
			ALBERT TWP OPER	0.00	F/A REAL,ALBERT FI	0.00		

PROP. ADDR: MONTMORENCY CO ROAD COMMISSION  
T29N R1E SEC 27 BEG 100 FT S & 316 FT W OF SW COR OF LOT 12, 11445 M-32  
BLK 41 AS POB, TH W 184 FT, S 174 FT, E 184 FT, N 174 FT TO ATLANTA MI 49709  
POB PART GOVT LOT 1 BEING PART OF THE ORIGINAL PLAT OF VILL OF  
LEWISTON

001-645-000-012-00 ----- 001-645-000-012-00 NO: 04162



CLASS: 401	PRE/MBT %	100	COUNTY ROADS	56.22	ALBERT ROADS	27.24	Tax	690.56
SCHOOL: 69030	TV	56,227	LIBRARY	33.73	ALBERT PARKS/CEM	28.11	W Admin	6.90
JOHANNESBURG-LE	AV	67,800	MCCOA	55.00	COP-ISD GENERAL	14.35	Due	697.46
M.CODE: COREL	SEV	67,800	MONT CO SHERIFF	56.22	COP-ISD SP ED	46.71	Intrst	
			MSU EXTENSION	14.05	COP-ISD EX SP ED	35.47	Total	
			ALBERT TWP OPER	36.71	F/A REAL,ALBERT FI	286.75		

PROP. ADDR: 4196 LAKE ST BOOKER PAIGE A &  
T29N R1E SEC 27 BEG 100 FT S OF SW COR OF LOT 12 BLK 41 AS STUMPMIER LISA JT  
POB, TH W 116 FT, S 174 FT, E 116 FT, N 174 FT TO POB PART OF 4196 LAKE AVE  
ORIGINAL PLAT OF VILL OF LEWISTON LEWISTON MI 49756

ALBERT TOWNSHIP  
Real & Personal Property  
Spec. Population: Ad Valorem+Special Acts

Parcel # Valuations Tax Heading Amount Tax Heading Amount --- Totals ---  
001-645-000-013-00 ----- 001-645-000-013-00 NO: 04163



CLASS: 401	PRE/MBT %	0	COUNTY ROADS	22.63	ALBERT ROADS	10.97	Tax	278.00
SCHOOL: 69030	TV	22,639	LIBRARY	13.58	ALBERT PARKS/CEM	11.31	W Admin	2.78
JOHANNESBURG-LE	AV	40,400	MCCOA	22.14	COP-ISD GENERAL	5.77	Due	280.78
M.CODE: SEV		40,400	MONT CO SHERIFF	22.63	COP-ISD SP ED	18.81	Intrst	
			MSU EXTENSION	5.65	COP-ISD EX SP ED	14.28	Total	
			ALBERT TWP OPER	14.78	F/A REAL,ALBERT FI	115.45		

PROP. ADDR: 4162 LAKE ST WAACK MAURICE W L/E  
T29N R1E SEC 27 BEG 100 FT S & 116 FT W OF SW COR OF LOT 12 711 UPHILL ROAD  
BLK 41 VILLAGE OF LEWISTON AS POB TH W 100 FT, S 174 FT, E 100 MILFORD MI 48381  
FT, N 174 FT TO POB

001-646-000-001-00 ----- 001-646-000-001-00 NO:



CLASS: 402	PRE/MBT %	0	COUNTY ROADS	0.00	ALBERT ROADS	0.00	Tax	0.00
SCHOOL: 69030	TV	0	LIBRARY	0.00	ALBERT PARKS/CEM	0.00	W Admin	0.00
JOHANNESBURG-LE	AV	0	MCCOA	0.00	COP-ISD GENERAL	0.00	Due	0.00
M.CODE: SEV		0	MONT CO SHERIFF	0.00	COP-ISD SP ED	0.00	Intrst	
			MSU EXTENSION	0.00	COP-ISD EX SP ED	0.00	Total	
			ALBERT TWP OPER	0.00	F/A REAL,ALBERT FI	0.00		

PROP. ADDR: MONTMORENCY CO ROAD COMMISSION  
T29N R1E SEC 27 BEG 100 FT S & 216 FT W OF SW COR OF LOT 12 11445 M-32  
BLK 41 AS POB, TH W 100 FT, TH S 174 FT, TH E 100 FT, TH N 174 ATLANTA MI 49709  
FT TO POB PART OF VACATED BLK 46

001-646-000-002-00 ----- 001-646-000-002-00 NO: 04164



CLASS: 402	PRE/MBT %	0	COUNTY ROADS	1.57	ALBERT ROADS	0.76	Tax	19.29
SCHOOL: 69030	TV	1,575	LIBRARY	0.94	ALBERT PARKS/CEM	0.78	W Admin	0.19
JOHANNESBURG-LE	AV	1,800	MCCOA	1.54	COP-ISD GENERAL	0.40	Due	19.48
M.CODE: LERET	SEV	1,800	MONT CO SHERIFF	1.57	COP-ISD SP ED	1.30	Intrst	
			MSU EXTENSION	0.39	COP-ISD EX SP ED	0.99	Total	
			ALBERT TWP OPER	1.02	F/A REAL,ALBERT FI	8.03		

PROP. ADDR: LAKE ST HOOKEY GLENN & JILL L/E  
T29N R1E SEC 27 THAT PART OF ALEXANDER ST BETWEEN LOTS 8-9 BLK 2210 BRIARHILL DR  
48 AND LOTS 2-3 BLK 49 VILLAGE OF LEWISTON LANSING MI 48917



ALBERT TOWNSHIP  
Real & Personal Property  
Spec. Population: Ad Valorem+Special Acts

Parcel # Valuations Tax Heading Amount Tax Heading Amount --- Totals ---  
001-648-000-008-00 ----- 001-648-000-008-00 NO: 04165



CLASS: 402	PRE/MBT %	0	COUNTY ROADS	1.57	ALBERT ROADS	0.76	Tax	19.29
SCHOOL: 69030	TV	1,575	LIBRARY	0.94	ALBERT PARKS/CEM	0.78	W Admin	0.19
JOHANNESBURG-LE	AV	1,800	MCCOA	1.54	COP-ISD GENERAL	0.40	Due	19.48
M.CODE: LERET	SEV	1,800	MONT CO SHERIFF	1.57	COP-ISD SP ED	1.30	Intrst	
			MSU EXTENSION	0.39	COP-ISD EX SP ED	0.99	Total	
			ALBERT TWP OPER	1.02	F/A REAL,ALBERT FI	8.03		

PROP. ADDR: LAKE ST  
T29N R1E SEC 27 LOT 8 BLK 48 VILLAGE OF LEWISTON

HOOKEY GLENN & JILL L/E  
2210 BRIARHILL DR  
LANSING MI 48917

001-649-000-002-00 ----- 001-649-000-002-00 NO: 04166



CLASS: 401	PRE/MBT %	0	COUNTY ROADS	49.19	ALBERT ROADS	23.84	Tax	604.21
SCHOOL: 69030	TV	49,198	LIBRARY	29.51	ALBERT PARKS/CEM	24.59	W Admin	6.04
JOHANNESBURG-LE	AV	76,000	MCCOA	48.12	COP-ISD GENERAL	12.56	Due	610.25
M.CODE: LERET	SEV	76,000	MONT CO SHERIFF	49.19	COP-ISD SP ED	40.87	Intrst	
			MSU EXTENSION	12.29	COP-ISD EX SP ED	31.03	Total	
			ALBERT TWP OPER	32.12	F/A REAL,ALBERT FI	250.90		

PROP. ADDR: 4260 LAKE ST  
T29N R1E SEC 27 LOTS 2-3 OF ORIG PLAT OF VILL BLK 49 ALSO, BEG  
AT NW COR LOT 8 BLK 49 TH W 20 FT TO NE COR LOT 3 TH S TO N  
LINE OF CO RD TH SELY TO W LINE OF LOT 9 BL 49 TH N ON E LINE  
OF ALLEY TO POB ALSO, THE S 25 FT OF LOT 4 AND S 25 FT OF  
ALLEY BETW 4 & 7 BLK 49

HOOKEY GLENN & JILL L/E  
2210 BRIARHILL DR  
LANSING MI 48917

001-649-000-004-00 ----- 001-649-000-004-00 NO: 04167



CLASS: 401	PRE/MBT %	0	COUNTY ROADS	17.19	ALBERT ROADS	8.33	Tax	211.19
SCHOOL: 69030	TV	17,199	LIBRARY	10.31	ALBERT PARKS/CEM	8.59	W Admin	2.11
JOHANNESBURG-LE	AV	30,000	MCCOA	16.82	COP-ISD GENERAL	4.39	Due	213.30
M.CODE:	SEV	30,000	MONT CO SHERIFF	17.19	COP-ISD SP ED	14.29	Intrst	
			MSU EXTENSION	4.29	COP-ISD EX SP ED	10.85	Total	
			ALBERT TWP OPER	11.23	F/A REAL,ALBERT FI	87.71		

PROP. ADDR: 4265 HANSON AVE  
T29N R1E SEC 27 LOTS 4-5 BLK 49 ORIG PLAT OF VILL OF LEWISTON  
ALSO THAT PT OF ALLEY BETWEEN LOTS 4 & 7 LESS S 25 FT

ALLEN PAUL F & LORI JO, LE  
3301 WARRINGHAM  
WATERFORD MI 48329

ALBERT TOWNSHIP  
Real & Personal Property  
Spec. Population: Ad Valorem+Special Acts

Parcel # Valuations Tax Heading Amount Tax Heading Amount --- Totals ---  
001-649-000-006-00 ----- 001-649-000-006-00 NO: 04168



CLASS	PRE/MBT %	Valuations	Tax Heading	Amount	Tax Heading	Amount		Totals
401	0		COUNTY ROADS	26.68	ALBERT ROADS	12.93	Tax	327.73
SCHOOL: 69030	TV	26,686	LIBRARY	16.01	ALBERT PARKS/CEM	13.34	W Admin	3.27
JOHANNESBURG-LE	AV	44,300	MCCOA	26.10	COP-ISD GENERAL	6.81	Due	331.00
M.CODE: SEV		44,300	MONT CO SHERIFF	26.68	COP-ISD SP ED	22.17	Intrst	
			MSU EXTENSION	6.67	COP-ISD EX SP ED	16.83	Total	
			ALBERT TWP OPER	17.42	F/A REAL,ALBERT FI	136.09		

PROP. ADDR: 4287 HANSON AVE HART LIVING TRUST  
T29N R1E SEC 27 LOTS 6-7 BLK 49 VILLAGE OF LEWISTON AND W 50 3905 SPRUCE DR  
FT OF OLSEN ST ABUTTING LOTS 6-7 LEWISTON MI 49756

001-649-000-007-00 ----- 001-649-000-007-00 NO: 04169



CLASS	PRE/MBT %	Valuations	Tax Heading	Amount	Tax Heading	Amount		Totals
401	0		COUNTY ROADS	97.68	ALBERT ROADS	47.33	Tax	1,199.76
SCHOOL: 69030	TV	97,681	LIBRARY	58.60	ALBERT PARKS/CEM	48.84	W Admin	11.99
JOHANNESBURG-LE	AV	277,200	MCCOA	95.55	COP-ISD GENERAL	24.93	Due	1,211.75
M.CODE: SEV		277,200	MONT CO SHERIFF	97.68	COP-ISD SP ED	81.16	Intrst	
			MSU EXTENSION	24.42	COP-ISD EX SP ED	61.62	Total	
			ALBERT TWP OPER	63.78	F/A REAL,ALBERT FI	498.17		

PROP. ADDR: 4021 LAKE ST CASE DAVID B. & SHARON LEAMAN-CASE  
T29N R1E SEC 27 BEG AT PT 892 FT S OF NW SEC COR TH E 200 FT N 531 S ORR  
142 FT TH W 200 FT S 142 FT TO POB LESS 50 FT R/W ON W BDRY HEMLOCK MI 48626  
LINE SAID PROPERTY

001-649-000-009-00 ----- 001-649-000-009-00 NO: 04170



CLASS	PRE/MBT %	Valuations	Tax Heading	Amount	Tax Heading	Amount		Totals
402	0		COUNTY ROADS	2.52	ALBERT ROADS	1.22	Tax	30.97
SCHOOL: 69030	TV	2,526	LIBRARY	1.51	ALBERT PARKS/CEM	1.26	W Admin	0.30
JOHANNESBURG-LE	AV	3,400	MCCOA	2.47	COP-ISD GENERAL	0.64	Due	31.27
M.CODE: SEV		3,400	MONT CO SHERIFF	2.52	COP-ISD SP ED	2.09	Intrst	
			MSU EXTENSION	0.63	COP-ISD EX SP ED	1.59	Total	
			ALBERT TWP OPER	1.64	F/A REAL,ALBERT FI	12.88		

PROP. ADDR: LAKE ST CMM FAMILY TRUST  
T29N R1E SEC 27 BEG AT NW COR LOT 9, BL 13 PINE BCH SB TH W 15 PO BOX 1537  
FT, N 142 FT, E 115 FT, S 142 FT W ON N BNDRY LINE 100 FT TO DAHLONEGA GA 30533  
POB PT OF ORIG PLAT OF VILLAGE OF LEWISTON

ALBERT TOWNSHIP  
Real & Personal Property  
Spec. Population: Ad Valorem+Special Acts

Parcel # Valuations Tax Heading Amount Tax Heading Amount --- Totals ---  
001-649-000-010-00 ----- 001-649-000-010-00 NO: 04171



CLASS: 402	PRE/MBT %	0	COUNTY ROADS	3.78	ALBERT ROADS	1.83	Tax	46.38
SCHOOL: 69030	TV	3,780	LIBRARY	2.26	ALBERT PARKS/CEM	1.89	W Admin	0.46
JOHANNESBURG-LE	AV	4,200	MCCOA	3.69	COP-ISD GENERAL	0.96	Due	46.84
M.CODE:	SEV	4,200	MONT CO SHERIFF	3.78	COP-ISD SP ED	3.14	Intrst	
			MSU EXTENSION	0.94	COP-ISD EX SP ED	2.38	Total	
			ALBERT TWP OPER	2.46	F/A REAL,ALBERT FI	19.27		

PROP. ADDR: LAKE ST BOLSER BENJAMIN T & PATRICIA A L/E  
T29N R1E SEC 27 BEG AT PNT 100 FT E OF NW COR LOT 9 BLK 13 PO BOX 315  
PINE BEACH SUB TH N 142 FT E 961 FT PAR TO SAID BDY LINE TH S ATLANTA MI 49709  
142 FT TO BDY LINE TH W 961 FT TO POB

001-649-000-011-00 ----- 001-649-000-011-00 NO: 04172



CLASS: 401	PRE/MBT %	100	COUNTY ROADS	21.87	ALBERT ROADS	10.60	Tax	268.65
SCHOOL: 69030	TV	21,878	LIBRARY	13.12	ALBERT PARKS/CEM	10.93	W Admin	2.68
JOHANNESBURG-LE	AV	57,800	MCCOA	21.40	COP-ISD GENERAL	5.58	Due	271.33
M.CODE:	SEV	57,800	MONT CO SHERIFF	21.87	COP-ISD SP ED	18.17	Intrst	
			MSU EXTENSION	5.46	COP-ISD EX SP ED	13.80	Total	
			ALBERT TWP OPER	14.28	F/A REAL,ALBERT FI	111.57		

PROP. ADDR: 4294 LAKE ST CUSIMANO MICHELE  
T29N R1E SEC 27 BEG ON W BNDRY OF OLSON ST 120 FT S OF S BDY 4294 LAKE AVENUE  
OF HANSON AVE TH W PAR TO HANSON AVE 120 FT TH S PAR TO OLSON LEWISTON MI 49756  
ST 139.2 FT S 77DEG 25MIN E 51 FT TH ELY ON ARC OF A 3.92DEG  
CURVE TO L TO W BDY OF OLSON ST N 165 FT TO POB BLK 49 VILLAGE  
OF LEWISTON

001-650-000-001-00 ----- 001-650-000-001-00 NO: 04173



CLASS: 401	PRE/MBT %	0	COUNTY ROADS	36.04	ALBERT ROADS	17.46	Tax	442.71
SCHOOL: 69030	TV	36,049	LIBRARY	21.62	ALBERT PARKS/CEM	18.02	W Admin	4.42
JOHANNESBURG-LE	AV	68,100	MCCOA	35.26	COP-ISD GENERAL	9.20	Due	447.13
M.CODE:	SEV	68,100	MONT CO SHERIFF	36.04	COP-ISD SP ED	29.95	Intrst	
			MSU EXTENSION	9.01	COP-ISD EX SP ED	22.74	Total	
DDA1			ALBERT TWP OPER	23.53	F/A REAL,ALBERT FI	183.84		

Capture: -7251  
PROP. ADDR: 4330 LAKE ST EASTMAN JULIE & SISK DANNY  
MAP NUM: RESIDENCE 4330 LAKE ST  
T29N R1E SEC 27 LOTS 1-2, BLOCK 50 VILLAGE OF LEWISTON AS IT LEWISTON MI 49756  
WAS BEFORE VACATION BY CIRCUIT COURT DECREE ON 5-17-1892; ALSO  
THAT PART OF OLSEN ST BET LOT 9 IN BLOCK 49 AND LOT 2 IN BLOCK  
50 & ANY PART OF OLESON ST LEFT UNUSED BY CO HWY COMM. & WHICH  
LIES OPPOSITE TO LOT 1 IN BLOCK 50 & ALSO AFFECTED BY THE  
ABOVE CIRCUIT COURT VACATION DECREE OF 1892. DEED IS INTENDED  
TO CONVEY ALL LAND IN DESC UP TO THE PREDETERMINED N LN OF  
ROADWAY WHICH INTERSECTS & MEETS LAKE AVENUE AT THIS LOCATION  
& DESC. IN QC DEED TO MONTMORENCY CO HWY COMM.

ALBERT TOWNSHIP  
Real & Personal Property  
Spec. Population: Ad Valorem+Special Acts

Parcel # Valuations Tax Heading Amount Tax Heading Amount --- Totals ---  
001-650-000-003-00 ----- 001-650-000-003-00 NO: 04174



CLASS: 201	PRE/MBT %	0	COUNTY ROADS	19.91	ALBERT ROADS	9.65	Tax	244.58
SCHOOL: 69030	TV	19,918	LIBRARY	11.95	ALBERT PARKS/CEM	9.95	W Admin	2.44
JOHANNESBURG-LE	AV	44,500	MCCOA	19.48	COP-ISD GENERAL	5.08	Due	247.02
M.CODE:	SEV	44,500	MONT CO SHERIFF	19.91	COP-ISD SP ED	16.54	Intrst	
			MSU EXTENSION	4.97	COP-ISD EX SP ED	12.56	Total	
DDA1			ALBERT TWP OPER	13.00	F/A REAL,ALBERT FI	101.58		

Capture: 10989  
PROP. ADDR: 4325 HANSON AVE LEWISTON HUNT CLUB PROPERTIES LLC  
MAP NUM: SPORTSMANS CLUB 1120 RUTLANDVIEW DR  
T29N R1E SEC 27 W 40 FT OF LOTS 3-4-5 BLK 50 VILLAGE OF DAVIDSONVILLE MD 21035-1126  
LEWISTON AND E 50 FT OF OLSEN ST ABUTTING LOTS 3-4-5 BLK 50

001-650-000-003-01 ----- 001-650-000-003-01 NO:



CLASS: 201	PRE/MBT %	0	COUNTY ROADS	0.00	ALBERT ROADS	0.00	Tax	0.00
SCHOOL: 69030	TV	0	LIBRARY	0.00	ALBERT PARKS/CEM	0.00	W Admin	0.00
JOHANNESBURG-LE	AV	0	MCCOA	0.00	COP-ISD GENERAL	0.00	Due	0.00
M.CODE:	SEV	0	MONT CO SHERIFF	0.00	COP-ISD SP ED	0.00	Intrst	
			MSU EXTENSION	0.00	COP-ISD EX SP ED	0.00	Total	
DDA1			ALBERT TWP OPER	0.00	F/A REAL,ALBERT FI	0.00		

Capture: 0  
PROP. ADDR: HANSON AVE ALBERT TOWNSHIP-PARKING LOT  
MAP NUM: PARKING LOT PO BOX 153  
T29N R1E SEC 27 E 80 FT OF LOTS 3-4-5 BLK 50 VILLAGE OF LEWISTON MI 49756  
LEWISTON

001-650-000-006-00 ----- 001-650-000-006-00 NO: 04175



CLASS: 201	PRE/MBT %	0	COUNTY ROADS	21.08	ALBERT ROADS	10.21	Tax	258.95
SCHOOL: 69030	TV	21,087	LIBRARY	12.65	ALBERT PARKS/CEM	10.54	W Admin	2.58
JOHANNESBURG-LE	AV	64,100	MCCOA	20.62	COP-ISD GENERAL	5.38	Due	261.53
M.CODE:	SEV	64,100	MONT CO SHERIFF	21.08	COP-ISD SP ED	17.52	Intrst	
			MSU EXTENSION	5.27	COP-ISD EX SP ED	13.30	Total	
DDA1			ALBERT TWP OPER	13.76	F/A REAL,ALBERT FI	107.54		

Capture: -8623  
PROP. ADDR: 2900 KNEELAND ST WHITLEY DANA W  
MAP NUM: OLD AMES BLDG 207 S JAMES ST  
T29N R1E SEC 27 LOT 6 BLK 50 VILLAGE OF LEWISTON ALSO N 35.3 FT OF LOT 7 BLK 50 GRAYLING MI 49738

ALBERT TOWNSHIP  
Real & Personal Property  
Spec. Population: Ad Valorem+Special Acts

Parcel # Valuations Tax Heading Amount Tax Heading Amount --- Totals ---  
001-650-000-008-00 ----- 001-650-000-008-00 NO: 04176



CLASS: 201	PRE/MBT %	0	COUNTY ROADS	34.58	ALBERT ROADS	16.75	Tax	424.70
SCHOOL: 69030	TV	34,581	LIBRARY	20.74	ALBERT PARKS/CEM	17.29	W Admin	4.24
JOHANNESBURG-LE	AV	52,000	MCCOA	33.82	COP-ISD GENERAL	8.82	Due	428.94
M.CODE:	SEV	52,000	MONT CO SHERIFF	34.58	COP-ISD SP ED	28.73	Intrst	
			MSU EXTENSION	8.64	COP-ISD EX SP ED	21.81	Total	
DDA1			ALBERT TWP OPER	22.58	F/A REAL,ALBERT FI	176.36		

Capture: 7532  
PROP. ADDR: 2886 KNEELAND ST WHITLEY DANA W  
MAP NUM: LONGHORN 213 ALGER ST  
T29N R1E SEC 27 LOT 7 LESS N 35.5 FT & LOT 8 BLK 50 VILLAGE OF GRAYLING MI 49738  
LEWISTON

001-650-000-009-00 ----- 001-650-000-009-00 NO: 04177



CLASS: 201	PRE/MBT %	0	COUNTY ROADS	35.39	ALBERT ROADS	17.14	Tax	434.62
SCHOOL: 69030	TV	35,390	LIBRARY	21.23	ALBERT PARKS/CEM	17.69	W Admin	4.34
JOHANNESBURG-LE	AV	55,700	MCCOA	34.61	COP-ISD GENERAL	9.03	Due	438.96
M.CODE:	SEV	55,700	MONT CO SHERIFF	35.39	COP-ISD SP ED	29.40	Intrst	
			MSU EXTENSION	8.84	COP-ISD EX SP ED	22.32	Total	
DDA1			ALBERT TWP OPER	23.10	F/A REAL,ALBERT FI	180.48		

Capture: -20510  
PROP. ADDR: 2850 KNEELAND ST NATURE SIDE PROPERTIES LLC  
T29N R1E SEC 27 LOTS 9 & 10 BLK 50 VILLAGE OF LEWISTON 3987 TEE LAKE RD  
LEWISTON MI 49756

001-651-000-001-00 ----- 001-651-000-001-00 NO:



CLASS: 201	PRE/MBT %	0	COUNTY ROADS	0.00	ALBERT ROADS	0.00	Tax	0.00
SCHOOL: 69030	TV	0	LIBRARY	0.00	ALBERT PARKS/CEM	0.00	W Admin	0.00
JOHANNESBURG-LE	AV	0	MCCOA	0.00	COP-ISD GENERAL	0.00	Due	0.00
M.CODE:	SEV	0	MONT CO SHERIFF	0.00	COP-ISD SP ED	0.00	Intrst	
			MSU EXTENSION	0.00	COP-ISD EX SP ED	0.00	Total	
DDA1			ALBERT TWP OPER	0.00	F/A REAL,ALBERT FI	0.00		

Capture: 0  
PROP. ADDR: 2851 KNEELAND ST ALBERT TOWNSHIP-LIBRARY  
MAP NUM: LIBRARY PO BOX 153  
T29N R1E SEC 27 LOT 1 BLK 51 VILLAGE OF LEWISTON LEWISTON MI 49756

ALBERT TOWNSHIP  
Real & Personal Property  
Spec. Population: Ad Valorem+Special Acts

Parcel # Valuations Tax Heading Amount Tax Heading Amount --- Totals ---  
001-651-000-002-00 ----- 001-651-000-002-00 NO: 04178



CLASS: 202	PRE/MBT %	0	COUNTY ROADS	2.88	ALBERT ROADS	1.40	Tax	35.43
SCHOOL: 69030	TV	2,889	LIBRARY	1.73	ALBERT PARKS/CEM	1.44	W Admin	0.35
JOHANNESBURG-LE	AV	16,900	MCCOA	2.82	COP-ISD GENERAL	0.73	Due	35.78
M.CODE:	SEV	16,900	MONT CO SHERIFF	2.88	COP-ISD SP ED	2.40	Intrst	
			MSU EXTENSION	0.72	COP-ISD EX SP ED	1.82	Total	
DDA1			ALBERT TWP OPER	1.88	F/A REAL,ALBERT FI	14.73		

Capture: 780  
PROP. ADDR: RICHMOND SHANNON M & PHILMORE  
MAP NUM: VACANT PARCEL 1461 LAKESHORE DR  
T29N R1E SEC 27 LOT 2 BLK 51 VILLAGE OF LEWISTON CASSLEBERRY FL 32707-3615

001-651-000-003-02 ----- 001-651-000-003-02 NO:



CLASS: 201	PRE/MBT %	0	COUNTY ROADS	0.00	ALBERT ROADS	0.00	Tax	0.00
SCHOOL: 69030	TV	0	LIBRARY	0.00	ALBERT PARKS/CEM	0.00	W Admin	0.00
JOHANNESBURG-LE	AV	0	MCCOA	0.00	COP-ISD GENERAL	0.00	Due	0.00
M.CODE:	SEV	0	MONT CO SHERIFF	0.00	COP-ISD SP ED	0.00	Intrst	
			MSU EXTENSION	0.00	COP-ISD EX SP ED	0.00	Total	
DDA1			ALBERT TWP OPER	0.00	F/A REAL,ALBERT FI	0.00		

Capture: 0  
PROP. ADDR: 2879 KNEELAND ST COMMUNITY SHARING PROGRAM  
MAP NUM: HABITAT FOR HUMANITY 4615 MONTMORENCY ST  
T29N R1E SEC 27 LOT 3 BLK 51 VILLAGE OF LEWISTON LEWISTON MI 49756

001-651-000-004-01 ----- 001-651-000-004-01 NO: 04179



CLASS: 201	PRE/MBT %	0	COUNTY ROADS	9.77	ALBERT ROADS	4.73	Tax	119.95
SCHOOL: 69030	TV	9,770	LIBRARY	5.86	ALBERT PARKS/CEM	4.88	W Admin	1.19
JOHANNESBURG-LE	AV	15,400	MCCOA	9.55	COP-ISD GENERAL	2.49	Due	121.14
M.CODE:	SEV	15,400	MONT CO SHERIFF	9.77	COP-ISD SP ED	8.11	Intrst	
			MSU EXTENSION	2.44	COP-ISD EX SP ED	6.16	Total	
DDA1			ALBERT TWP OPER	6.37	F/A REAL,ALBERT FI	49.82		

Capture: 2656  
PROP. ADDR: 2885 KNEELAND ST KUIVINEN DUANE C  
MAP NUM: LOLAS BEAUTY SHOP 3205 AVERY LAKE RD  
T29N R1E SEC 27 BEG AT SW COR LOT 4 BLK 51 OF VILLAGE OF LEWISTON MI 49756  
LEWISTON AS POB TH N 12 FT, E 100 FT, S 12 FT, W 100 FT TO POB  
PART OF LOT 4 BLK 51 VILLAGE OF LEWISTON

ALBERT TOWNSHIP  
Real & Personal Property  
Spec. Population: Ad Valorem+Special Acts

Parcel # Valuations Tax Heading Amount Tax Heading Amount --- Totals ---  
001-651-000-005-00 ----- 001-651-000-005-00 NO: 04180



CLASS: 201	PRE/MBT %	0	COUNTY ROADS	69.87	ALBERT ROADS	33.85	Tax	858.16
SCHOOL: 69030	TV	69,871	LIBRARY	41.92	ALBERT PARKS/CEM	34.93	W Admin	8.58
JOHANNESBURG-LE	AV	127,600	MCCOA	68.34	COP-ISD GENERAL	17.83	Due	866.74
M.CODE:	SEV	127,600	MONT CO SHERIFF	69.87	COP-ISD SP ED	58.05	Intrst	
			MSU EXTENSION	17.46	COP-ISD EX SP ED	44.08	Total	
DDA1			ALBERT TWP OPER	45.62	F/A REAL,ALBERT FI	356.34		

Capture: 17871  
PROP. ADDR: 2889 KNEELAND ST BOYD CHILDREN'S TRUST  
MAP NUM: BOYDS BLDG MIKE BOYD  
T29N R1E SEC 27 LOTS 4 & 5 EXC S 12' & W 100' OF LOT 4 IN BLK 2201 RALEIGH ST  
51 VILLAGE OF LEWISTON. (2003 SPLIT FROM 001-651-000-004-00) DENVER CO 80212

001-651-000-006-00 ----- 001-651-000-006-00 NO: 04181



CLASS: 201	PRE/MBT %	0	COUNTY ROADS	319.72	ALBERT ROADS	154.93	Tax	3,927.09
SCHOOL: 69030	TV	319,725	LIBRARY	191.83	ALBERT PARKS/CEM	159.86	W Admin	39.27
JOHANNESBURG-LE	AV	352,500	MCCOA	312.75	COP-ISD GENERAL	81.62	Due	3,966.36
M.CODE:	SEV	352,500	MONT CO SHERIFF	319.72	COP-ISD SP ED	265.65	Intrst	
			MSU EXTENSION	79.93	COP-ISD EX SP ED	201.71	Total	
DDA1			ALBERT TWP OPER	208.78	F/A REAL,ALBERT FI	1,630.59		

Capture: 49995  
PROP. ADDR: 4421 HANSON AVE MONTROSE PROPERTIES LLC  
MAP NUM: HARDWARE & LMBR G-6429 W PIERSON RD STE 19  
T29N R1E SEC 27 ENTIRE LOTS 6, 7, 8, 14, 15, 16, 17, 18, & 19. FLUSHING MI 48433  
ALSO THE S 20' OF LOTS 9, 10, 11 AND W 30' OF LOT 9 OF BLK 51  
VILLAGE OF LEWISTON. (2003 SPLIT FROM 001-651-000-004-00)

001-651-000-009-01 ----- 001-651-000-009-01 NO: 04182



CLASS: 201	PRE/MBT %	0	COUNTY ROADS	59.89	ALBERT ROADS	29.02	Tax	735.61
SCHOOL: 69030	TV	59,893	LIBRARY	35.93	ALBERT PARKS/CEM	29.94	W Admin	7.35
JOHANNESBURG-LE	AV	115,300	MCCOA	58.58	COP-ISD GENERAL	15.29	Due	742.96
M.CODE:	SEV	115,300	MONT CO SHERIFF	59.89	COP-ISD SP ED	49.76	Intrst	
			MSU EXTENSION	14.97	COP-ISD EX SP ED	37.78	Total	
DDA1			ALBERT TWP OPER	39.11	F/A REAL,ALBERT FI	305.45		

Capture: 16318  
PROP. ADDR: 4475 HANSON AVE NORTHSPORT PROPERTIES LLC  
MAP NUM: PHYSICAL THERAPY 2612 S RANNEY RD  
T29N R1E SEC 27 N 130 FT OF E 30 FT LOT 9 & N 130 FT LOT 10 & EAST JORDAN MI 49727  
11 BLK 51 VILLAGE OF LEWISTON

ALBERT TOWNSHIP  
Real & Personal Property  
Spec. Population: Ad Valorem+Special Acts

Parcel # Valuations Tax Heading Amount Tax Heading Amount --- Totals ---  
001-651-000-012-00 ----- 001-651-000-012-00 NO: 04183



CLASS: 402	PRE/MBT %	0	COUNTY ROADS	1.04	ALBERT ROADS	0.50	Tax	12.79
SCHOOL: 69030	TV	1,047	LIBRARY	0.62	ALBERT PARKS/CEM	0.52	W Admin	0.12
JOHANNESBURG-LE	AV	1,800	MCCOA	1.02	COP-ISD GENERAL	0.26	Due	12.91
M.CODE:	SEV	1,800	MONT CO SHERIFF	1.04	COP-ISD SP ED	0.86	Intrst	
			MSU EXTENSION	0.26	COP-ISD EX SP ED	0.66	Total	
DDA1			ALBERT TWP OPER	0.68	F/A REAL,ALBERT FI	5.33		

Capture: 279  
PROP. ADDR:  
MAP NUM: VACANT PARCEL  
T29N R1E SEC 27 LOT 12 AND BLK 51 VILL OF LEWISTON

ROBINETT MICHELE  
6600 DONNEGAL COURT SE  
GRAND RAPIDS MI 49546-9769

001-651-000-013-00 ----- 001-651-000-013-00 NO: 04184




CLASS: 201	PRE/MBT %	0	COUNTY ROADS	13.48	ALBERT ROADS	6.53	Tax	165.60
SCHOOL: 69030	TV	13,488	LIBRARY	8.09	ALBERT PARKS/CEM	6.74	W Admin	1.65
JOHANNESBURG-LE	AV	20,500	MCCOA	13.19	COP-ISD GENERAL	3.44	Due	167.25
M.CODE:	SEV	20,500	MONT CO SHERIFF	13.48	COP-ISD SP ED	11.20	Intrst	
			MSU EXTENSION	3.37	COP-ISD EX SP ED	8.50	Total	
DDA1			ALBERT TWP OPER	8.80	F/A REAL,ALBERT FI	68.78		

Capture: 488  
PROP. ADDR: 2850 MANTZ ST  
MAP NUM: SONJAS BEAUTY SHOP  
T29N R1E SEC 27 LOT 13 BLK 51 VILLAGE OF LEWISTON

KIVEL SONJA S  
PO BOX 297  
LEWISTON MI 49756

001-652-000-001-00 ----- 001-652-000-001-00 NO: 04185




CLASS: 401	PRE/MBT %	100	COUNTY ROADS	18.33	ALBERT ROADS	8.88	Tax	225.15
SCHOOL: 69030	TV	18,335	LIBRARY	11.00	ALBERT PARKS/CEM	9.16	W Admin	2.25
JOHANNESBURG-LE	AV	38,500	MCCOA	17.93	COP-ISD GENERAL	4.68	Due	227.40
M.CODE:	SEV	38,500	MONT CO SHERIFF	18.33	COP-ISD SP ED	15.23	Intrst	
			MSU EXTENSION	4.58	COP-ISD EX SP ED	11.56	Total	
			ALBERT TWP OPER	11.97	F/A REAL,ALBERT FI	93.50		

PROP. ADDR: 4530 LAKE AVE  
T29N R1E SEC 27 LOT 1 BLK 52 VILLAGE OF LEWISTON

PRENTICE JUDITH & CODY  
4530 LAKE AVE  
LEWISTON MI 49756

001-652-000-002-00 ----- 001-652-000-002-00 NO: 04186



CLASS: 401	PRE/MBT %	100	COUNTY ROADS	23.90	ALBERT ROADS	11.58	Tax	293.57
SCHOOL: 69030	TV	23,905	LIBRARY	14.34	ALBERT PARKS/CEM	11.95	W Admin	2.93
JOHANNESBURG-LE	AV	57,000	MCCOA	23.38	COP-ISD GENERAL	6.10	Due	296.50
M.CODE:	SEV	57,000	MONT CO SHERIFF	23.90	COP-ISD SP ED	19.86	Intrst	
			MSU EXTENSION	5.97	COP-ISD EX SP ED	15.08	Total	
			ALBERT TWP OPER	15.60	F/A REAL,ALBERT FI	121.91		

PROP. ADDR: 2861 MANTZ ST  
T29N R1E SEC 27 LOT 2 BLK 52 VILLAGE OF LEWISTON

HEAD BARBARA A  
P O BOX 1071  
LEWISTON MI 49756



ALBERT TOWNSHIP  
Real & Personal Property  
Spec. Population: Ad Valorem+Special Acts

Parcel # Valuations Tax Heading Amount Tax Heading Amount --- Totals ---  
001-652-000-003-00 ----- 001-652-000-003-00 NO: 04187



CLASS: 401	PRE/MBT %	0	COUNTY ROADS	28.07	ALBERT ROADS	13.60	Tax	344.81
SCHOOL: 69030	TV	28,079	LIBRARY	16.84	ALBERT PARKS/CEM	14.03	W Admin	3.44
JOHANNESBURG-LE	AV	53,100	MCCOA	27.46	COP-ISD GENERAL	7.16	Due	348.25
M.CODE:	SEV	53,100	MONT CO SHERIFF	28.07	COP-ISD SP ED	23.33	Intrst	
			MSU EXTENSION	7.01	COP-ISD EX SP ED	17.71	Total	
			ALBERT TWP OPER	18.33	F/A REAL,ALBERT FI	143.20		

PROP. ADDR: 2871 MANTZ ST  
T29N R1E SEC 27 LOT 3 BLK 52 VILLAGE OF LEWISTON

DAGOSTINO DEAN A TRUST  
39268 NORTH BLOM  
HARRISON TOWNSHIP MI 48045

001-652-000-004-00 ----- 001-652-000-004-00 NO: 04188



CLASS: 401	PRE/MBT %	0	COUNTY ROADS	17.59	ALBERT ROADS	8.52	Tax	216.00
SCHOOL: 69030	TV	17,590	LIBRARY	10.55	ALBERT PARKS/CEM	8.79	W Admin	2.16
JOHANNESBURG-LE	AV	25,900	MCCOA	17.20	COP-ISD GENERAL	4.49	Due	218.16
M.CODE:	SEV	25,900	MONT CO SHERIFF	17.59	COP-ISD SP ED	14.61	Intrst	
			MSU EXTENSION	4.39	COP-ISD EX SP ED	11.09	Total	
			ALBERT TWP OPER	11.48	F/A REAL,ALBERT FI	89.70		

PROP. ADDR: 2885 MANTZ ST  
T29N R1E SEC 27 LOT 4 BLK 52 VILL OF LEWISTON

BIRCH EDWARD J & AUNDREA L/E  
3676 LAKE OAKLAND SHORES DR  
WATERFORD MI 48329

001-652-000-005-00 ----- 001-652-000-005-00 NO: 04189



CLASS: 402	PRE/MBT %	0	COUNTY ROADS	1.04	ALBERT ROADS	0.50	Tax	12.79
SCHOOL: 69030	TV	1,047	LIBRARY	0.62	ALBERT PARKS/CEM	0.52	W Admin	0.12
JOHANNESBURG-LE	AV	1,800	MCCOA	1.02	COP-ISD GENERAL	0.26	Due	12.91
M.CODE:	SEV	1,800	MONT CO SHERIFF	1.04	COP-ISD SP ED	0.86	Intrst	
			MSU EXTENSION	0.26	COP-ISD EX SP ED	0.66	Total	
			ALBERT TWP OPER	0.68	F/A REAL,ALBERT FI	5.33		

PROP. ADDR: HANSEN ST-VACANT  
T29N R1E SEC 27 LOT 5 BLK 52 VILLAGE OF LEWISTON

GAYNES EDWARD A  
450 OLD HIGHWAY 48  
CLARKSVILLE TN 37040

001-652-000-006-00 ----- 001-652-000-006-00 NO: 04190



CLASS: 401	PRE/MBT %	100	COUNTY ROADS	26.99	ALBERT ROADS	13.07	Tax	331.46
SCHOOL: 69030	TV	26,990	LIBRARY	16.19	ALBERT PARKS/CEM	13.49	W Admin	3.31
JOHANNESBURG-LE	AV	64,500	MCCOA	26.40	COP-ISD GENERAL	6.89	Due	334.77
M.CODE:	SEV	64,500	MONT CO SHERIFF	26.99	COP-ISD SP ED	22.42	Intrst	
			MSU EXTENSION	6.74	COP-ISD EX SP ED	17.02	Total	
			ALBERT TWP OPER	17.62	F/A REAL,ALBERT FI	137.64		

PROP. ADDR: 4556 HANSON AVE  
T29N R1E SEC 27 LOT 6 BLK 52 VILLAGE OF LEWISTON

BEARD LINDSEY J  
4556 HANSON AVE  
LEWISTON MI 49756

ALBERT TOWNSHIP  
Real & Personal Property  
Spec. Population: Ad Valorem+Special Acts

Parcel # Valuations Tax Heading Amount Tax Heading Amount --- Totals ---  
001-652-000-007-00 ----- 001-652-000-007-00 NO: 04191



CLASS: 401	PRE/MBT %	100	COUNTY ROADS	15.42	ALBERT ROADS	7.47	Tax	189.43
SCHOOL: 69030	TV	15,429	LIBRARY	9.25	ALBERT PARKS/CEM	7.71	W Admin	1.89
JOHANNESBURG-LE	AV	42,400	MCCOA	15.09	COP-ISD GENERAL	3.93	Due	191.32
M.CODE:	SEV	42,400	MONT CO SHERIFF	15.42	COP-ISD SP ED	12.81	Intrst	
			MSU EXTENSION	3.85	COP-ISD EX SP ED	9.73	Total	
			ALBERT TWP OPER	10.07	F/A REAL,ALBERT FI	78.68		

PROP. ADDR: 2884 MARIUS ST  
T29N R1E SEC 27 LOT 7 BLK 52 VILLAGE OF LEWISTON

WHITLEY DALE L/E  
2884 MARIUS ST  
LEWISTON MI 49756

001-652-000-008-00 ----- 001-652-000-008-00 NO: 04192



CLASS: 401	PRE/MBT %	0	COUNTY ROADS	10.08	ALBERT ROADS	4.88	Tax	123.79
SCHOOL: 69030	TV	10,082	LIBRARY	6.04	ALBERT PARKS/CEM	5.04	W Admin	1.23
JOHANNESBURG-LE	AV	17,200	MCCOA	9.86	COP-ISD GENERAL	2.57	Due	125.02
M.CODE:	SEV	17,200	MONT CO SHERIFF	10.08	COP-ISD SP ED	8.37	Intrst	
			MSU EXTENSION	2.52	COP-ISD EX SP ED	6.36	Total	
			ALBERT TWP OPER	6.58	F/A REAL,ALBERT FI	51.41		

PROP. ADDR: 2870 MARIUS ST  
T29N R1E SEC 27 LOT 8 BLK 52 VILLAGE OF LEWISTON

DAGOSTINO DEAN A TRUST  
39268 NORTH BLOM  
HARRISON TOWNSHIP MI 48045

001-652-000-009-00 ----- 001-652-000-009-00 NO: 04193



CLASS: 401	PRE/MBT %	0	COUNTY ROADS	21.80	ALBERT ROADS	10.56	Tax	267.81
SCHOOL: 69030	TV	21,808	LIBRARY	13.08	ALBERT PARKS/CEM	10.90	W Admin	2.67
JOHANNESBURG-LE	AV	45,400	MCCOA	21.33	COP-ISD GENERAL	5.56	Due	270.48
M.CODE:	SEV	45,400	MONT CO SHERIFF	21.80	COP-ISD SP ED	18.12	Intrst	
			MSU EXTENSION	5.45	COP-ISD EX SP ED	13.75	Total	
			ALBERT TWP OPER	14.24	F/A REAL,ALBERT FI	111.22		

PROP. ADDR: 2856 MARIUS ST  
T29N R1E SEC 27 LOT 9-10 BLK 52 VILL OF LEWISTON

WOOD BEATRICE & KONKLE STEPHANIE L  
2856 MARIUS STREET  
LEWISTON MI 49756

001-653-000-001-00 ----- 001-653-000-001-00 NO: 04194



CLASS: 401	PRE/MBT %	0	COUNTY ROADS	10.91	ALBERT ROADS	5.28	Tax	133.98
SCHOOL: 69030	TV	10,914	LIBRARY	6.54	ALBERT PARKS/CEM	5.45	W Admin	1.33
JOHANNESBURG-LE	AV	13,400	MCCOA	10.67	COP-ISD GENERAL	2.78	Due	135.31
M.CODE:	SEV	13,400	MONT CO SHERIFF	10.91	COP-ISD SP ED	9.06	Intrst	
			MSU EXTENSION	2.72	COP-ISD EX SP ED	6.88	Total	
			ALBERT TWP OPER	7.12	F/A REAL,ALBERT FI	55.66		

PROP. ADDR: 2851 MARIUS ST  
T29N R1E SEC 27 LOT 1 BLK 53 VILLAGE OF LEWISTON

FISHER JOHN A ET AL  
12181 CARDWELL  
LIVONIA MI 48150

ALBERT TOWNSHIP  
Real & Personal Property  
Spec. Population: Ad Valorem+Special Acts

Parcel # Valuations Tax Heading Amount Tax Heading Amount --- Totals ---  
001-653-000-002-00 ----- 001-653-000-002-00 NO: 04195



CLASS: 401	PRE/MBT %	100	COUNTY ROADS	15.42	ALBERT ROADS	7.47	Tax	189.36
SCHOOL: 69030	TV	15,421	LIBRARY	9.25	ALBERT PARKS/CEM	7.71	W Admin	1.89
JOHANNESBURG-LE	AV	35,000	MCCOA	15.08	COP-ISD GENERAL	3.93	Due	191.25
M.CODE:	SEV	35,000	MONT CO SHERIFF	15.42	COP-ISD SP ED	12.81	Intrst	
			MSU EXTENSION	3.85	COP-ISD EX SP ED	9.72	Total	
			ALBERT TWP OPER	10.06	F/A REAL,ALBERT FI	78.64		

PROP. ADDR: 2861 MARIUS ST LEMCOOL DEAN  
T29N R1E SEC 27 LOT 2 BLK 53 VILLAGE OF LEWISTON 2861 MARIUS STREET  
LEWISTON MI 49756

001-653-000-003-00 ----- 001-653-000-003-00 NO: 04196



CLASS: 402	PRE/MBT %	100	COUNTY ROADS	1.32	ALBERT ROADS	0.64	Tax	16.22
SCHOOL: 69030	TV	1,324	LIBRARY	0.79	ALBERT PARKS/CEM	0.66	W Admin	0.16
JOHANNESBURG-LE	AV	1,800	MCCOA	1.29	COP-ISD GENERAL	0.33	Due	16.38
M.CODE:	SEV	1,800	MONT CO SHERIFF	1.32	COP-ISD SP ED	1.10	Intrst	
			MSU EXTENSION	0.33	COP-ISD EX SP ED	0.83	Total	
			ALBERT TWP OPER	0.86	F/A REAL,ALBERT FI	6.75		

PROP. ADDR: 2875 MARIUS ST SECHLER JOHN  
T29N R1E SEC 27 LOT 3 BLK 53 VILLAGE OF LEWISTON 2899 MARIUS ST  
LEWISTON MI 49756

001-653-000-004-00 ----- 001-653-000-004-00 NO: 04197



CLASS: 401	PRE/MBT %	100	COUNTY ROADS	1.40	ALBERT ROADS	0.68	Tax	17.22
SCHOOL: 69030	TV	1,408	LIBRARY	0.84	ALBERT PARKS/CEM	0.70	W Admin	0.17
JOHANNESBURG-LE	AV	2,000	MCCOA	1.37	COP-ISD GENERAL	0.35	Due	17.39
M.CODE:	SEV	2,000	MONT CO SHERIFF	1.40	COP-ISD SP ED	1.16	Intrst	
			MSU EXTENSION	0.35	COP-ISD EX SP ED	0.88	Total	
			ALBERT TWP OPER	0.91	F/A REAL,ALBERT FI	7.18		

PROP. ADDR: MARIUS ST SECHLER JOHN W  
T29N R1E SEC 27 LOT 4 BLK 53 VILLAGE OF LEWISTON 2899 MARIUS ST  
LEWISTON MI 49756

001-653-000-005-00 ----- 001-653-000-005-00 NO: 04198



CLASS: 401	PRE/MBT %	100	COUNTY ROADS	22.63	ALBERT ROADS	10.97	Tax	278.00
SCHOOL: 69030	TV	22,639	LIBRARY	13.58	ALBERT PARKS/CEM	11.31	W Admin	2.78
JOHANNESBURG-LE	AV	46,300	MCCOA	22.14	COP-ISD GENERAL	5.77	Due	280.78
M.CODE:	SEV	46,300	MONT CO SHERIFF	22.63	COP-ISD SP ED	18.81	Intrst	
			MSU EXTENSION	5.65	COP-ISD EX SP ED	14.28	Total	
			ALBERT TWP OPER	14.78	F/A REAL,ALBERT FI	115.45		

PROP. ADDR: 2899 MARIUS ST SECHLER JOHN W LIFE ESTATE  
T29N R1E SEC 27 LOT 5 BLK 53 VILLAGE OF LEWISTON 2899 MARIUS ST  
LEWISTON MI 49756

ALBERT TOWNSHIP  
Real & Personal Property  
Spec. Population: Ad Valorem+Special Acts

Parcel # Valuations Tax Heading Amount Tax Heading Amount --- Totals ---  
001-653-000-006-00 ----- 001-653-000-006-00 NO: 04199



CLASS	PRE/MBT %	Tax Heading	Amount	Tax Heading	Amount		Totals
401	100	COUNTY ROADS	58.59	ALBERT ROADS	28.39	Tax	719.63
SCHOOL: 69030	TV 58,594	LIBRARY	35.15	ALBERT PARKS/CEM	29.29	W Admin	7.19
JOHANNESBURG-LE	AV 104,500	MCCOA	57.31	COP-ISD GENERAL	14.95	Due	726.82
M.CODE: SEV	104,500	MONT CO SHERIFF	58.59	COP-ISD SP ED	48.68	Intrst	
		MSU EXTENSION	14.64	COP-ISD EX SP ED	36.96	Total	
		ALBERT TWP OPER	38.26	F/A REAL,ALBERT FI	298.82		

PROP. ADDR: 2890 BAY ST  
T29N R1E SEC 27 LOTS 6-7 BLK 53 VILLAGE OF LEWISTON

FARRELL PATRICK M & MARY M  
PO BOX 235  
LEWISTON MI 49756

001-653-000-008-00 ----- 001-653-000-008-00 NO: 04200



CLASS	PRE/MBT %	Tax Heading	Amount	Tax Heading	Amount		Totals
401	0	COUNTY ROADS	35.18	ALBERT ROADS	17.05	Tax	432.16
SCHOOL: 69030	TV 35,189	LIBRARY	21.11	ALBERT PARKS/CEM	17.59	W Admin	4.32
JOHANNESBURG-LE	AV 50,100	MCCOA	34.42	COP-ISD GENERAL	8.98	Due	436.48
M.CODE: SEV	50,100	MONT CO SHERIFF	35.18	COP-ISD SP ED	29.23	Intrst	
		MSU EXTENSION	8.79	COP-ISD EX SP ED	22.20	Total	
		ALBERT TWP OPER	22.97	F/A REAL,ALBERT FI	179.46		

PROP. ADDR: 2870 BAY ST  
T29N R1E SEC 27 LOTS 8-9 BLK 53 VILLAGE OF LEWISTON

AHYOU ANNE  
21364 BEACONFIELD STREET  
SAINT CLAIR SHORES MI 48080--167

001-653-000-010-00 -----DBOR, ORIG TAXABLE: 52,700----- 001-653-000-010-00 NO: 04201



CLASS	PRE/MBT %	Tax Heading	Amount	Tax Heading	Amount		Totals
401	0	COUNTY ROADS	24.53	ALBERT ROADS	11.88	Tax	301.30
SCHOOL: 69030	TV 24,535	LIBRARY	14.72	ALBERT PARKS/CEM	12.26	W Admin	3.01
JOHANNESBURG-LE	AV 52,700	MCCOA	24.00	COP-ISD GENERAL	6.26	Due	304.31
M.CODE: SEV	52,700	MONT CO SHERIFF	24.53	COP-ISD SP ED	20.38	Intrst	
		MSU EXTENSION	6.13	COP-ISD EX SP ED	15.47	Total	
		ALBERT TWP OPER	16.02	F/A REAL,ALBERT FI	125.12		

PROP. ADDR: 4634 LAKE AVE  
T29N R1E SEC 27 LOT 10 BLK 53 VILLAGE OF LEWISTON

KRAMER KRISTAL &  
KRAMER TRINA  
7645 S HERRON RD  
HERRON MI 49744

ALBERT TOWNSHIP  
Real & Personal Property  
Spec. Population: Ad Valorem+Special Acts

Parcel # Valuations Tax Heading Amount Tax Heading Amount --- Totals ---  
001-654-000-001-00 ----- 001-654-000-001-00 NO: 04202



CLASS: 401	PRE/MBT %	100	COUNTY ROADS	24.28	ALBERT ROADS	11.76	Tax	298.22
SCHOOL: 69030	TV	24,284	LIBRARY	14.57	ALBERT PARKS/CEM	12.14	W Admin	2.98
JOHANNESBURG-LE	AV	50,900	MCCOA	23.75	COP-ISD GENERAL	6.19	Due	301.20
M.CODE: SEV		50,900	MONT CO SHERIFF	24.28	COP-ISD SP ED	20.17	Intrst	
			MSU EXTENSION	6.07	COP-ISD EX SP ED	15.32	Total	
			ALBERT TWP OPER	15.85	F/A REAL,ALBERT FI	123.84		

PROP. ADDR: 2847 BAY ST MAY THEODORE V TRUST  
T29N R1E SEC 27 LOT 1 BLK 54 VILLAGE OF LEWISTON 2847 BAY ST  
LEWISTON MI 49756

001-654-000-002-00 ----- 001-654-000-002-00 NO: 04203



CLASS: 401	PRE/MBT %	0	COUNTY ROADS	24.28	ALBERT ROADS	11.76	Tax	298.22
SCHOOL: 69030	TV	24,284	LIBRARY	14.57	ALBERT PARKS/CEM	12.14	W Admin	2.98
JOHANNESBURG-LE	AV	44,100	MCCOA	23.75	COP-ISD GENERAL	6.19	Due	301.20
M.CODE: SEV		44,100	MONT CO SHERIFF	24.28	COP-ISD SP ED	20.17	Intrst	
			MSU EXTENSION	6.07	COP-ISD EX SP ED	15.32	Total	
			ALBERT TWP OPER	15.85	F/A REAL,ALBERT FI	123.84		

PROP. ADDR: 2861 BAY ST HITSMAN JASON L & MELINDA M  
T29N R1E SEC 27 LOT 2 BLK 54 VILLAGE OF LEWISTON 7851 BRAY RD  
VASSAR MI 48768

001-654-000-003-00 ----- 001-654-000-003-00 NO: 04204



CLASS: 401	PRE/MBT %	100	COUNTY ROADS	43.78	ALBERT ROADS	21.21	Tax	537.76
SCHOOL: 69030	TV	43,785	LIBRARY	26.27	ALBERT PARKS/CEM	21.89	W Admin	5.37
JOHANNESBURG-LE	AV	46,700	MCCOA	42.83	COP-ISD GENERAL	11.17	Due	543.13
M.CODE: CAPIT	SEV	46,700	MONT CO SHERIFF	43.78	COP-ISD SP ED	36.38	Intrst	
			MSU EXTENSION	10.94	COP-ISD EX SP ED	27.62	Total	
			ALBERT TWP OPER	28.59	F/A REAL,ALBERT FI	223.30		

PROP. ADDR: 2867 BAY ST BURNS ASHTON M &  
T29N R1E SEC 27 LOT 3 BLK 54 VILLAGE OF LEWISTON MARLATT JESSALYN R  
2867 BAY ST  
LEWISTON MI 49756

ALBERT TOWNSHIP  
Real & Personal Property  
Spec. Population: Ad Valorem+Special Acts

Parcel # Valuations Tax Heading Amount Tax Heading Amount --- Totals ---  
001-654-000-004-00 ----- 001-654-000-004-00 NO: 04205



CLASS: 401	PRE/MBT %	0	COUNTY ROADS	48.19	ALBERT ROADS	23.35	Tax	591.88
SCHOOL: 69030	TV	48,192	LIBRARY	28.91	ALBERT PARKS/CEM	24.09	W Admin	5.91
JOHANNESBURG-LE	AV	76,800	MCCOA	47.14	COP-ISD GENERAL	12.30	Due	597.79
M.CODE:	SEV	76,800	MONT CO SHERIFF	48.19	COP-ISD SP ED	40.04	Intrst	
			MSU EXTENSION	12.04	COP-ISD EX SP ED	30.40	Total	
			ALBERT TWP OPER	31.46	F/A REAL,ALBERT FI	245.77		

PROP. ADDR: 2889 BAY ST  
T29N R1E SEC 27 LOTS 4 & 5 BLK 54 VIL OF LEWISTON

ST MARY RICHARD M & CAROL A  
80900 COON CREEK  
ARMADA MI 48005

001-654-000-006-00 ----- 001-654-000-006-00 NO: 04206



CLASS: 401	PRE/MBT %	0	COUNTY ROADS	10.11	ALBERT ROADS	4.90	Tax	124.18
SCHOOL: 69030	TV	10,115	LIBRARY	6.06	ALBERT PARKS/CEM	5.05	W Admin	1.24
JOHANNESBURG-LE	AV	15,300	MCCOA	9.89	COP-ISD GENERAL	2.58	Due	125.42
M.CODE:	SEV	15,300	MONT CO SHERIFF	10.11	COP-ISD SP ED	8.40	Intrst	
			MSU EXTENSION	2.52	COP-ISD EX SP ED	6.38	Total	
			ALBERT TWP OPER	6.60	F/A REAL,ALBERT FI	51.58		

PROP. ADDR: HANSON AVE  
T29N R1E SEC 27 LOTS 6-7 BLK 54 VILL OF LEWISTON

ST MARY RICHARD M & CAROL A  
80900 COON CREEK  
ARMADA MI 48005

001-654-000-009-00 ----- 001-654-000-009-00 NO: 04207



CLASS: 401	PRE/MBT %	0	COUNTY ROADS	31.87	ALBERT ROADS	15.44	Tax	391.43
SCHOOL: 69030	TV	31,873	LIBRARY	19.12	ALBERT PARKS/CEM	15.93	W Admin	3.91
JOHANNESBURG-LE	AV	62,500	MCCOA	31.17	COP-ISD GENERAL	8.13	Due	395.34
M.CODE:	SEV	62,500	MONT CO SHERIFF	31.87	COP-ISD SP ED	26.48	Intrst	
			MSU EXTENSION	7.96	COP-ISD EX SP ED	20.10	Total	
			ALBERT TWP OPER	20.81	F/A REAL,ALBERT FI	162.55		

PROP. ADDR: 2860 BOURN ST  
T29N R1E SEC 27 LOTS 8-9-10 BLK 54 VILLAGE OF LEWISTON

WILLS DARLISS F  
22881 HAYES AVE  
EASTPOINTE MI 48021

001-800-000-001-00 ----- 001-800-000-001-00 NO: 04208



CLASS: 407	PRE/MBT %	0	COUNTY ROADS	20.58	ALBERT ROADS	9.97	Tax	252.73
SCHOOL: 69030	TV	20,580	LIBRARY	12.34	ALBERT PARKS/CEM	10.29	W Admin	2.52
JOHANNESBURG-LE	AV	24,100	MCCOA	20.13	COP-ISD GENERAL	5.25	Due	255.25
M.CODE:	SEV	24,100	MONT CO SHERIFF	20.58	COP-ISD SP ED	17.09	Intrst	
			MSU EXTENSION	5.14	COP-ISD EX SP ED	12.98	Total	
			ALBERT TWP OPER	13.43	F/A REAL,ALBERT FI	104.95		

PROP. ADDR: 4555 AIRPORT RD 1  
MAP NUM: MBOR24-W02  
T29N R1E SEC 22 UNIT 1 OF LEWISTON GARAGE CONDOMINIUMS

BOTT MICHAEL R & ROBIN TRUST  
309 SCENIC CIR  
MIDLAND MI 48642

ALBERT TOWNSHIP  
Real & Personal Property  
Spec. Population: Ad Valorem+Special Acts

Parcel # Valuations Tax Heading Amount Tax Heading Amount --- Totals ---  
001-800-000-002-00 ----- 001-800-000-002-00 NO: 04209



CLASS	PRE/MBT %	Valuations	Tax Heading	Amount	Tax Heading	Amount		Totals
407	0		COUNTY ROADS	8.58	ALBERT ROADS	4.16	Tax	105.40
69030	TV	8,586	LIBRARY	5.15	ALBERT PARKS/CEM	4.29	W Admin	1.05
	AV	18,800	MCCOA	8.39	COP-ISD GENERAL	2.19	Due	106.45
	SEV	18,800	MONT CO SHERIFF	8.58	COP-ISD SP ED	7.13	Intrst	
			MSU EXTENSION	2.14	COP-ISD EX SP ED	5.41	Total	
			ALBERT TWP OPER	5.60	F/A REAL,ALBERT FI	43.78		

PROP. ADDR: 4555 AIRPORT RD 2  
T29N R1E SEC 22 UNIT 2 OF LEWISTON GARAGE CONDOMINIUMS

PESAVENTO LESLIE  
4865 TARI DR  
LEWISTON MI 49756

001-800-000-003-00 ----- 001-800-000-003-00 NO: 04210



CLASS	PRE/MBT %	Valuations	Tax Heading	Amount	Tax Heading	Amount		Totals
407	0		COUNTY ROADS	20.58	ALBERT ROADS	9.97	Tax	252.73
69030	TV	20,580	LIBRARY	12.34	ALBERT PARKS/CEM	10.29	W Admin	2.52
	AV	24,100	MCCOA	20.13	COP-ISD GENERAL	5.25	Due	255.25
	SEV	24,100	MONT CO SHERIFF	20.58	COP-ISD SP ED	17.09	Intrst	
			MSU EXTENSION	5.14	COP-ISD EX SP ED	12.98	Total	
			ALBERT TWP OPER	13.43	F/A REAL,ALBERT FI	104.95		

PROP. ADDR: 4555 AIRPORT RD 3  
T29N R1E SEC 22 UNIT 3 OF LEWISTON GARAGE CONDOMINIUMS

LIETZKE CLIFFORD M &  
LARSON MEREDITH JT  
PO BOX 1138  
LEWISTON MI 49756

001-800-000-004-00 ----- 001-800-000-004-00 NO: 04211



CLASS	PRE/MBT %	Valuations	Tax Heading	Amount	Tax Heading	Amount		Totals
407	0		COUNTY ROADS	16.06	ALBERT ROADS	7.78	Tax	197.27
69030	TV	16,065	LIBRARY	9.63	ALBERT PARKS/CEM	8.03	W Admin	1.97
	AV	18,800	MCCOA	15.71	COP-ISD GENERAL	4.10	Due	199.24
	SEV	18,800	MONT CO SHERIFF	16.06	COP-ISD SP ED	13.34	Intrst	
			MSU EXTENSION	4.01	COP-ISD EX SP ED	10.13	Total	
			ALBERT TWP OPER	10.49	F/A REAL,ALBERT FI	81.93		

PROP. ADDR: 4555 AIRPORT RD 4  
MAP NUM: 2021 NEW  
T29N R1E SEC 22 UNIT 4 OF LEWISTON GARAGE CONDOMINIUMS

PELC PAUL & HEATHER L/E  
3989 CONNOR DR  
CHESTERFIELD MI 48057

ALBERT TOWNSHIP  
Real & Personal Property  
Spec. Population: Ad Valorem+Special Acts

Parcel # Valuations Tax Heading Amount Tax Heading Amount --- Totals ---  
001-800-000-005-00 ----- 001-800-000-005-00 NO: 04212



CLASS: 407	PRE/MBT %	0	COUNTY ROADS	11.69	ALBERT ROADS	5.66	Tax	143.62
SCHOOL: 69030	TV	11,699	LIBRARY	7.01	ALBERT PARKS/CEM	5.84	W Admin	1.43
JOHANNESBURG-LE	AV	24,100	MCCOA	11.44	COP-ISD GENERAL	2.98	Due	145.05
M.CODE:	SEV	24,100	MONT CO SHERIFF	11.69	COP-ISD SP ED	9.72	Intrst	
			MSU EXTENSION	2.92	COP-ISD EX SP ED	7.38	Total	
			ALBERT TWP OPER	7.63	F/A REAL,ALBERT FI	59.66		

PROP. ADDR: 4555 AIRPORT RD 5  
T29N R1E SEC 22 UNIT 5 OF LEWISTON GARAGE CONDOMINIUMS

JACKSON MELISSA G  
3400 NORVELL RD  
GRASS LAKE MI 49240-9754

001-800-000-006-00 ----- 001-800-000-006-00 NO: 04213



CLASS: 407	PRE/MBT %	0	COUNTY ROADS	16.06	ALBERT ROADS	7.78	Tax	197.27
SCHOOL: 69030	TV	16,065	LIBRARY	9.63	ALBERT PARKS/CEM	8.03	W Admin	1.97
JOHANNESBURG-LE	AV	18,800	MCCOA	15.71	COP-ISD GENERAL	4.10	Due	199.24
M.CODE:	SEV	18,800	MONT CO SHERIFF	16.06	COP-ISD SP ED	13.34	Intrst	
			MSU EXTENSION	4.01	COP-ISD EX SP ED	10.13	Total	
			ALBERT TWP OPER	10.49	F/A REAL,ALBERT FI	81.93		

PROP. ADDR: 4555 AIRPORT RD 6  
MAP NUM: 2021 NEW  
T29N R1E SEC 22 UNIT 6 OF LEWISTON GARAGE CONDOMINIUMS

NAVARRE LEO & KIMBERLY  
3881 TEE LAKE RD  
LEWISTON MI 49756

001-800-000-007-00 ----- 001-800-000-007-00 NO: 04214



CLASS: 407	PRE/MBT %	0	COUNTY ROADS	24.10	ALBERT ROADS	11.67	Tax	295.98
SCHOOL: 69030	TV	24,100	LIBRARY	14.46	ALBERT PARKS/CEM	12.05	W Admin	2.95
JOHANNESBURG-LE	AV	24,100	MCCOA	23.57	COP-ISD GENERAL	6.15	Due	298.93
M.CODE:	SEV	24,100	MONT CO SHERIFF	24.10	COP-ISD SP ED	20.02	Intrst	
			MSU EXTENSION	6.02	COP-ISD EX SP ED	15.20	Total	
			ALBERT TWP OPER	15.73	F/A REAL,ALBERT FI	122.91		

PROP. ADDR: 4555 AIRPORT RD 7  
MAP NUM: 2021 NEW  
T29N R1E SEC 22 UNIT 7 OF LEWISTON GARAGE CONDOMINIUMS

RETTBERG ADAM HH  
2660 CRAIG DR  
LEWISTON MI 49756

001-800-000-008-00 ----- 001-800-000-008-00 NO: 04215



CLASS: 407	PRE/MBT %	0	COUNTY ROADS	0.30	ALBERT ROADS	0.14	Tax	3.64
SCHOOL: 69030	TV	300	LIBRARY	0.18	ALBERT PARKS/CEM	0.15	W Admin	0.03
JOHANNESBURG-LE	AV	300	MCCOA	0.29	COP-ISD GENERAL	0.07	Due	3.67
M.CODE:	SEV	300	MONT CO SHERIFF	0.30	COP-ISD SP ED	0.24	Intrst	
			MSU EXTENSION	0.07	COP-ISD EX SP ED	0.18	Total	
			ALBERT TWP OPER	0.19	F/A REAL,ALBERT FI	1.53		

PROP. ADDR: 4555 AIRPORT RD 8  
MAP NUM: 2021 NEW  
T29N R1E SEC 22 UNIT 8 OF LEWISTON GARAGE CONDOMINIUMS

CLAIR ROBERT  
2041 DREAMERS LN  
LEWISTON MI 49756



ALBERT TOWNSHIP  
Real & Personal Property  
Spec. Population: Ad Valorem+Special Acts

Parcel # Valuations Tax Heading Amount Tax Heading Amount --- Totals ---  
001-800-000-009-00 ----- 001-800-000-009-00 NO: 04216



CLASS: 407	PRE/MBT %	0	COUNTY ROADS	24.10	ALBERT ROADS	11.67	Tax	295.98
SCHOOL: 69030	TV	24,100	LIBRARY	14.46	ALBERT PARKS/CEM	12.05	W Admin	2.95
JOHANNESBURG-LE	AV	24,100	MCCOA	23.57	COP-ISD GENERAL	6.15	Due	298.93
M.CODE:	SEV	24,100	MONT CO SHERIFF	24.10	COP-ISD SP ED	20.02	Intrst	
			MSU EXTENSION	6.02	COP-ISD EX SP ED	15.20	Total	
			ALBERT TWP OPER	15.73	F/A REAL,ALBERT FI	122.91		

PROP. ADDR: 4555 AIRPORT RD 9 RETTBERG DOUGLAS H & VERA H/W  
MAP NUM: 2021 NEW 2660 CRAIG DR  
T29N R1E SEC 22 UNIT 9 OF LEWISTON GARAGE CONDOMINIUMS LEWISTON MI 49756

001-800-000-010-00 ----- 001-800-000-010-00 NO: 04217



CLASS: 407	PRE/MBT %	0	COUNTY ROADS	0.30	ALBERT ROADS	0.14	Tax	3.64
SCHOOL: 69030	TV	300	LIBRARY	0.18	ALBERT PARKS/CEM	0.15	W Admin	0.03
JOHANNESBURG-LE	AV	300	MCCOA	0.29	COP-ISD GENERAL	0.07	Due	3.67
M.CODE:	SEV	300	MONT CO SHERIFF	0.30	COP-ISD SP ED	0.24	Intrst	
			MSU EXTENSION	0.07	COP-ISD EX SP ED	0.18	Total	
			ALBERT TWP OPER	0.19	F/A REAL,ALBERT FI	1.53		

PROP. ADDR: 4555 AIRPORT RD 10 BREITNER FAMILY TRUST  
MAP NUM: 2021 NEW 2170 PETERSBURG RD  
T29N R1E SEC 22 UNIT 10 OF LEWISTON GARAGE CONDOMINIUMS DUNDEE MI 48131

001-800-000-011-00 ----- 001-800-000-011-00 NO: 04218



CLASS: 407	PRE/MBT %	0	COUNTY ROADS	24.10	ALBERT ROADS	11.67	Tax	295.98
SCHOOL: 69030	TV	24,100	LIBRARY	14.46	ALBERT PARKS/CEM	12.05	W Admin	2.95
JOHANNESBURG-LE	AV	24,100	MCCOA	23.57	COP-ISD GENERAL	6.15	Due	298.93
M.CODE:	SEV	24,100	MONT CO SHERIFF	24.10	COP-ISD SP ED	20.02	Intrst	
			MSU EXTENSION	6.02	COP-ISD EX SP ED	15.20	Total	
			ALBERT TWP OPER	15.73	F/A REAL,ALBERT FI	122.91		

PROP. ADDR: 4555 AIRPORT RD 11 SOUTAR LARRY & JUDITH H/W  
MAP NUM: 2021 NEW 969 LEIGHTON LN  
T29N R1E SEC 22 UNIT 11 OF LEWISTON GARAGE CONDOMINIUMS OXFORD MI 48371

ALBERT TOWNSHIP  
Real & Personal Property  
Spec. Population: Ad Valorem+Special Acts

Parcel # Valuations Tax Heading Amount Tax Heading Amount --- Totals ---  
001-800-000-012-00 ----- 001-800-000-012-00 NO: 04219



CLASS	PRE/MBT %	Valuations	Tax Heading	Amount	Tax Heading	Amount		Totals
407	0		COUNTY ROADS	0.30	ALBERT ROADS	0.14	Tax	3.64
SCHOOL: 69030	TV	300	LIBRARY	0.18	ALBERT PARKS/CEM	0.15	W Admin	0.03
JOHANNESBURG-LE	AV	300	MCCOA	0.29	COP-ISD GENERAL	0.07	Due	3.67
M.CODE: SEV	300		MONT CO SHERIFF	0.30	COP-ISD SP ED	0.24	Intrst	
			MSU EXTENSION	0.07	COP-ISD EX SP ED	0.18	Total	
			ALBERT TWP OPER	0.19	F/A REAL,ALBERT FI	1.53		

PROP. ADDR: 4555 AIRPORT RD 12  
MAP NUM: 2021 NEW  
T29N R1E SEC 22 UNIT 12 OF LEWISTON GARAGE CONDOMINIUMS

NORTHLAND GARAGE CONDOMINIUMS, LLC  
PAUL YODER  
693 E KITTLE RD  
MIO MI 48647

001-800-000-013-00 ----- 001-800-000-013-00 NO: 04220



CLASS	PRE/MBT %	Valuations	Tax Heading	Amount	Tax Heading	Amount		Totals
407	0		COUNTY ROADS	28.03	ALBERT ROADS	13.58	Tax	344.28
SCHOOL: 69030	TV	28,035	LIBRARY	16.82	ALBERT PARKS/CEM	14.01	W Admin	3.44
JOHANNESBURG-LE	AV	32,700	MCCOA	27.42	COP-ISD GENERAL	7.15	Due	347.72
M.CODE: SEV	32,700		MONT CO SHERIFF	28.03	COP-ISD SP ED	23.29	Intrst	
			MSU EXTENSION	7.00	COP-ISD EX SP ED	17.68	Total	
			ALBERT TWP OPER	18.30	F/A REAL,ALBERT FI	142.97		

PROP. ADDR: 4555 AIRPORT RD 13  
MAP NUM: 2021 NEW  
T29N R1E SEC 22 UNIT 13 OF LEWISTON GARAGE CONDOMINIUMS

LEBARGE BRIAN & MARIA  
PO BOX 368  
GAYLORD MI 49734

001-800-000-014-00 ----- 001-800-000-014-00 NO: 04221



CLASS	PRE/MBT %	Valuations	Tax Heading	Amount	Tax Heading	Amount		Totals
407	0		COUNTY ROADS	28.03	ALBERT ROADS	13.58	Tax	344.28
SCHOOL: 69030	TV	28,035	LIBRARY	16.82	ALBERT PARKS/CEM	14.01	W Admin	3.44
JOHANNESBURG-LE	AV	32,700	MCCOA	27.42	COP-ISD GENERAL	7.15	Due	347.72
M.CODE: SEV	32,700		MONT CO SHERIFF	28.03	COP-ISD SP ED	23.29	Intrst	
			MSU EXTENSION	7.00	COP-ISD EX SP ED	17.68	Total	
			ALBERT TWP OPER	18.30	F/A REAL,ALBERT FI	142.97		

PROP. ADDR: 4555 AIRPORT RD 14  
MAP NUM: 2021 NEW  
T29N R1E SEC 22 UNIT 14 OF LEWISTON GARAGE CONDOMINIUMS

GAESCHKE JAMES J JR  
3386 PARK MEADOW DR  
LAKE ORION MI 48362

ALBERT TOWNSHIP  
Real & Personal Property  
Spec. Population: Ad Valorem+Special Acts

Parcel # Valuations Tax Heading Amount Tax Heading Amount --- Totals ---  
001-800-000-015-00 ----- 001-800-000-015-00 NO: 04222



CLASS: 407	PRE/MBT %	0	COUNTY ROADS	24.10	ALBERT ROADS	11.67	Tax	295.98
SCHOOL: 69030	TV	24,100	LIBRARY	14.46	ALBERT PARKS/CEM	12.05	W Admin	2.95
JOHANNESBURG-LE	AV	24,100	MCCOA	23.57	COP-ISD GENERAL	6.15	Due	298.93
M.CODE:	SEV	24,100	MONT CO SHERIFF	24.10	COP-ISD SP ED	20.02	Intrst	
			MSU EXTENSION	6.02	COP-ISD EX SP ED	15.20	Total	
			ALBERT TWP OPER	15.73	F/A REAL,ALBERT FI	122.91		

PROP. ADDR: 4555 AIRPORT RD 15 HEMMELGARN ALYSSA  
MAP NUM: 2021 NEW 49240 WOODWAY DR  
T29N R1E SEC 22 UNIT 15 OF LEWISTON GARAGE CONDOMINIUMS PLYMOUTH MI 48170

001-800-000-016-00 ----- 001-800-000-016-00 NO: 04223



CLASS: 407	PRE/MBT %	0	COUNTY ROADS	0.30	ALBERT ROADS	0.14	Tax	3.64
SCHOOL: 69030	TV	300	LIBRARY	0.18	ALBERT PARKS/CEM	0.15	W Admin	0.03
JOHANNESBURG-LE	AV	300	MCCOA	0.29	COP-ISD GENERAL	0.07	Due	3.67
M.CODE:	SEV	300	MONT CO SHERIFF	0.30	COP-ISD SP ED	0.24	Intrst	
			MSU EXTENSION	0.07	COP-ISD EX SP ED	0.18	Total	
			ALBERT TWP OPER	0.19	F/A REAL,ALBERT FI	1.53		

PROP. ADDR: 4555 AIRPORT RD 16 REDPATH JANET L & RONALD P  
MAP NUM: 2021 NEW 18102 SNOW  
T29N R1E SEC 22 UNIT 16 OF LEWISTON GARAGE CONDOMINIUMS DEARBORN MI 48124

001-800-000-017-00 ----- 001-800-000-017-00 NO: 04224



CLASS: 407	PRE/MBT %	0	COUNTY ROADS	0.30	ALBERT ROADS	0.14	Tax	3.64
SCHOOL: 69030	TV	300	LIBRARY	0.18	ALBERT PARKS/CEM	0.15	W Admin	0.03
JOHANNESBURG-LE	AV	300	MCCOA	0.29	COP-ISD GENERAL	0.07	Due	3.67
M.CODE:	SEV	300	MONT CO SHERIFF	0.30	COP-ISD SP ED	0.24	Intrst	
			MSU EXTENSION	0.07	COP-ISD EX SP ED	0.18	Total	
			ALBERT TWP OPER	0.19	F/A REAL,ALBERT FI	1.53		

PROP. ADDR: 4555 AIRPORT RD 17 DAVID IAN & PAMELA H/W  
MAP NUM: 2021 NEW 16558 WOODLANE  
T29N R1E SEC 22 UNIT 17 OF LEWISTON GARAGE CONDOMINIUMS FRASER MI 48026

001-800-000-018-00 ----- 001-800-000-018-00 NO: 04225



CLASS: 407	PRE/MBT %	0	COUNTY ROADS	0.30	ALBERT ROADS	0.14	Tax	3.64
SCHOOL: 69030	TV	300	LIBRARY	0.18	ALBERT PARKS/CEM	0.15	W Admin	0.03
JOHANNESBURG-LE	AV	300	MCCOA	0.29	COP-ISD GENERAL	0.07	Due	3.67
M.CODE:	SEV	300	MONT CO SHERIFF	0.30	COP-ISD SP ED	0.24	Intrst	
			MSU EXTENSION	0.07	COP-ISD EX SP ED	0.18	Total	
			ALBERT TWP OPER	0.19	F/A REAL,ALBERT FI	1.53		

PROP. ADDR: 4555 AIRPORT RD 18 CHAPOTON DEBORAH  
MAP NUM: 2021 NEW 1242 BROADACRE AVE  
T29N R1E SEC 22 UNIT 18 OF LEWISTON GARAGE CONDOMINIUMS CLAWSON MI 48017

ALBERT TOWNSHIP  
Real & Personal Property  
Spec. Population: Ad Valorem+Special Acts

Parcel # Valuations Tax Heading Amount Tax Heading Amount --- Totals ---  
001-800-000-019-00 ----- 001-800-000-019-00 NO: 04226



CLASS: 407	PRE/MBT %	0	COUNTY ROADS	9.58	ALBERT ROADS	4.64	Tax	117.66
SCHOOL: 69030	TV	9,584	LIBRARY	5.75	ALBERT PARKS/CEM	4.79	W Admin	1.17
JOHANNESBURG-LE	AV	32,700	MCCOA	9.37	COP-ISD GENERAL	2.44	Due	118.83
M.CODE:	SEV	32,700	MONT CO SHERIFF	9.58	COP-ISD SP ED	7.96	Intrst	
			MSU EXTENSION	2.39	COP-ISD EX SP ED	6.04	Total	
			ALBERT TWP OPER	6.25	F/A REAL,ALBERT FI	48.87		

PROP. ADDR: 4555 AIRPORT RD 19  
T29N R1E SEC 22 UNIT 19 OF LEWISTON GARAGE CONDOMINIUMS

CHAPOTON DEBORAH  
1242 BROADACRE AVE  
CLAWSON MI 48017

001-800-000-020-00 ----- 001-800-000-020-00 NO: 04227



CLASS: 407	PRE/MBT %	0	COUNTY ROADS	14.43	ALBERT ROADS	6.99	Tax	177.26
SCHOOL: 69030	TV	14,438	LIBRARY	8.66	ALBERT PARKS/CEM	7.21	W Admin	1.77
JOHANNESBURG-LE	AV	32,700	MCCOA	14.12	COP-ISD GENERAL	3.68	Due	179.03
M.CODE:	SEV	32,700	MONT CO SHERIFF	14.43	COP-ISD SP ED	11.99	Intrst	
			MSU EXTENSION	3.60	COP-ISD EX SP ED	9.10	Total	
			ALBERT TWP OPER	9.42	F/A REAL,ALBERT FI	73.63		

PROP. ADDR: 4555 AIRPORT RD 20  
T29N R1E SEC 22 UNIT 20 OF LEWISTON GARAGE CONDOMINIUMS.

TRUSCOTT PHILIP K L/E  
2210 COBB ROAD  
LEWISTON MI 49756

001-800-000-021-00 ----- 001-800-000-021-00 NO: 04228



CLASS: 407	PRE/MBT %	0	COUNTY ROADS	15.06	ALBERT ROADS	7.29	Tax	184.96
SCHOOL: 69030	TV	15,063	LIBRARY	9.03	ALBERT PARKS/CEM	7.53	W Admin	1.84
JOHANNESBURG-LE	AV	32,700	MCCOA	14.73	COP-ISD GENERAL	3.84	Due	186.80
M.CODE:	SEV	32,700	MONT CO SHERIFF	15.06	COP-ISD SP ED	12.51	Intrst	
			MSU EXTENSION	3.76	COP-ISD EX SP ED	9.50	Total	
			ALBERT TWP OPER	9.83	F/A REAL,ALBERT FI	76.82		

PROP. ADDR: 4555 AIRPORT RD 21  
T29N R1E SEC 22 UNIT 21 OF LEWISTON GARAGE CONDOMINIUMS

HENDERSON LIVING TRUST  
4530 PINWOOD DR  
LEWISTON MI 49756

001-800-000-022-00 ----- 001-800-000-022-00 NO: 04229



CLASS: 407	PRE/MBT %	0	COUNTY ROADS	15.93	ALBERT ROADS	7.72	Tax	195.64
SCHOOL: 69030	TV	15,933	LIBRARY	9.55	ALBERT PARKS/CEM	7.96	W Admin	1.95
JOHANNESBURG-LE	AV	32,700	MCCOA	15.58	COP-ISD GENERAL	4.06	Due	197.59
M.CODE:	SEV	32,700	MONT CO SHERIFF	15.93	COP-ISD SP ED	13.23	Intrst	
			MSU EXTENSION	3.98	COP-ISD EX SP ED	10.05	Total	
			ALBERT TWP OPER	10.40	F/A REAL,ALBERT FI	81.25		

PROP. ADDR: 4555 AIRPORT RD 22  
T29N R1E SEC 22 UNIT 22 OF LEWISTON GARAGE CONDOMINIUMS

WAGNER DAVID TRUST  
936 HOLLOW CORNERS CT  
ROCHESTER MI 48307

ALBERT TOWNSHIP  
Real & Personal Property  
Spec. Population: Ad Valorem+Special Acts

Parcel # Valuations Tax Heading Amount Tax Heading Amount --- Totals ---  
001-800-000-023-00 ----- 001-800-000-023-00 NO: 04230



CLASS: 407	PRE/MBT %	0	COUNTY ROADS	0.30	ALBERT ROADS	0.14	Tax	3.64
SCHOOL: 69030	TV	300	LIBRARY	0.18	ALBERT PARKS/CEM	0.15	W Admin	0.03
JOHANNESBURG-LE	AV	300	MCCOA	0.29	COP-ISD GENERAL	0.07	Due	3.67
M.CODE:	SEV	300	MONT CO SHERIFF	0.30	COP-ISD SP ED	0.24	Intrst	
			MSU EXTENSION	0.07	COP-ISD EX SP ED	0.18	Total	
			ALBERT TWP OPER	0.19	F/A REAL,ALBERT FI	1.53		

PROP. ADDR: 4555 AIRPORT RD 23  
T29N R1E SEC 22 UNIT 23 OF LEWISTON GARAGE CONDOMINIUMS

WAGNER DAVID TRUST  
936 HOLLOW CORNERS CT  
ROCHESTER MI 48307

001-800-000-024-00 ----- 001-800-000-024-00 NO: 04231



CLASS: 407	PRE/MBT %	0	COUNTY ROADS	11.82	ALBERT ROADS	5.72	Tax	145.16
SCHOOL: 69030	TV	11,823	LIBRARY	7.09	ALBERT PARKS/CEM	5.91	W Admin	1.45
JOHANNESBURG-LE	AV	24,100	MCCOA	11.56	COP-ISD GENERAL	3.01	Due	146.61
M.CODE:	SEV	24,100	MONT CO SHERIFF	11.82	COP-ISD SP ED	9.82	Intrst	
			MSU EXTENSION	2.95	COP-ISD EX SP ED	7.45	Total	
			ALBERT TWP OPER	7.72	F/A REAL,ALBERT FI	60.29		

PROP. ADDR: 4555 AIRPORT RD 24  
T29N R1E SEC 22 UNIT 24 OF LEWISTON GARAGE CONDOMINIUMS

PACHLA DAVID  
10361 SKYLINE DR  
ATLANTA MI 49709

001-800-000-025-00 ----- 001-800-000-025-00 NO: 04232



CLASS: 407	PRE/MBT %	0	COUNTY ROADS	20.58	ALBERT ROADS	9.97	Tax	252.73
SCHOOL: 69030	TV	20,580	LIBRARY	12.34	ALBERT PARKS/CEM	10.29	W Admin	2.52
JOHANNESBURG-LE	AV	24,100	MCCOA	20.13	COP-ISD GENERAL	5.25	Due	255.25
M.CODE:	SEV	24,100	MONT CO SHERIFF	20.58	COP-ISD SP ED	17.09	Intrst	
			MSU EXTENSION	5.14	COP-ISD EX SP ED	12.98	Total	
			ALBERT TWP OPER	13.43	F/A REAL,ALBERT FI	104.95		

PROP. ADDR: 4555 AIRPORT RD 25  
T29N R1E SEC 22 UNIT 25 OF LEWISTON GARAGE CONDOMINIUMS

DAVIDSON BRAD & KRISTI  
113 THREE OAKS RD  
OKEMOS MI 48864

001-800-000-026-00 ----- 001-800-000-026-00 NO: 04233



CLASS: 407	PRE/MBT %	0	COUNTY ROADS	14.21	ALBERT ROADS	6.88	Tax	174.53
SCHOOL: 69030	TV	14,215	LIBRARY	8.52	ALBERT PARKS/CEM	7.10	W Admin	1.74
JOHANNESBURG-LE	AV	24,100	MCCOA	13.90	COP-ISD GENERAL	3.62	Due	176.27
M.CODE:	SEV	24,100	MONT CO SHERIFF	14.21	COP-ISD SP ED	11.81	Intrst	
			MSU EXTENSION	3.55	COP-ISD EX SP ED	8.96	Total	
			ALBERT TWP OPER	9.28	F/A REAL,ALBERT FI	72.49		

PROP. ADDR: 4555 AIRPORT RD 26  
T29N R1E SEC 22 UNIT 26 OF LEWISTON GARAGE CONDOMINIUMS

MOIR KEVIN & JANICE M, LE  
4472 OAK POINTE DR  
BRIGHTON MI 48116

ALBERT TOWNSHIP  
Real & Personal Property  
Spec. Population: Ad Valorem+Special Acts

Parcel # Valuations Tax Heading Amount Tax Heading Amount --- Totals ---  
001-800-000-027-00 ----- 001-800-000-027-00 NO: 04234



CLASS: 407	PRE/MBT %	0	COUNTY ROADS	19.36	ALBERT ROADS	9.38	Tax	237.76
SCHOOL: 69030	TV	19,360	LIBRARY	11.61	ALBERT PARKS/CEM	9.68	W Admin	2.37
JOHANNESBURG-LE	AV	24,100	MCCOA	18.93	COP-ISD GENERAL	4.94	Due	240.13
M.CODE:	SEV	24,100	MONT CO SHERIFF	19.36	COP-ISD SP ED	16.08	Intrst	
			MSU EXTENSION	4.84	COP-ISD EX SP ED	12.21	Total	
			ALBERT TWP OPER	12.64	F/A REAL,ALBERT FI	98.73		

PROP. ADDR: 4555 AIRPORT RD 27  
T29N R1E SEC 22 UNIT 27 OF LEWISTON GARAGE CONDOMINIUMS

MCDONALD JEFFERY & MARSHA  
2695 MARION ST  
LEWISTON MI 49756

001-800-000-028-00 ----- 001-800-000-028-00 NO: 04235



CLASS: 407	PRE/MBT %	0	COUNTY ROADS	20.58	ALBERT ROADS	9.97	Tax	252.73
SCHOOL: 69030	TV	20,580	LIBRARY	12.34	ALBERT PARKS/CEM	10.29	W Admin	2.52
JOHANNESBURG-LE	AV	24,100	MCCOA	20.13	COP-ISD GENERAL	5.25	Due	255.25
M.CODE:	SEV	24,100	MONT CO SHERIFF	20.58	COP-ISD SP ED	17.09	Intrst	
			MSU EXTENSION	5.14	COP-ISD EX SP ED	12.98	Total	
			ALBERT TWP OPER	13.43	F/A REAL,ALBERT FI	104.95		

PROP. ADDR: 4555 AIRPORT RD 28  
MAP NUM: 2021 NEW  
T29N R1E SEC 22 UNIT 28 OF LEWISTON GARAGE CONDOMINIUMS

DONNELLY PAUL D TRUST  
2693 MARION ST  
LEWISTON MI 49756

001-800-000-029-00 ----- 001-800-000-029-00 NO: 04236



CLASS: 407	PRE/MBT %	0	COUNTY ROADS	20.58	ALBERT ROADS	9.97	Tax	252.73
SCHOOL: 69030	TV	20,580	LIBRARY	12.34	ALBERT PARKS/CEM	10.29	W Admin	2.52
JOHANNESBURG-LE	AV	24,100	MCCOA	20.13	COP-ISD GENERAL	5.25	Due	255.25
M.CODE:	SEV	24,100	MONT CO SHERIFF	20.58	COP-ISD SP ED	17.09	Intrst	
			MSU EXTENSION	5.14	COP-ISD EX SP ED	12.98	Total	
			ALBERT TWP OPER	13.43	F/A REAL,ALBERT FI	104.95		

PROP. ADDR: 4555 AIRPORT RD 29  
MAP NUM: 2021 NEW  
T29N R1E SEC 22 UNIT 29 OF LEWISTON GARAGE CONDOMINIUMS

ROBERTSON CHAD AM  
2555 MARION STREET  
LEWISTON MI 49756

001-800-000-030-00 ----- 001-800-000-030-00 NO: 04237



CLASS: 407	PRE/MBT %	0	COUNTY ROADS	24.10	ALBERT ROADS	11.67	Tax	295.98
SCHOOL: 69030	TV	24,100	LIBRARY	14.46	ALBERT PARKS/CEM	12.05	W Admin	2.95
JOHANNESBURG-LE	AV	24,100	MCCOA	23.57	COP-ISD GENERAL	6.15	Due	298.93
M.CODE:	SEV	24,100	MONT CO SHERIFF	24.10	COP-ISD SP ED	20.02	Intrst	
			MSU EXTENSION	6.02	COP-ISD EX SP ED	15.20	Total	
			ALBERT TWP OPER	15.73	F/A REAL,ALBERT FI	122.91		

PROP. ADDR: 4555 AIRPORT RD 30  
MAP NUM: 2021 NEW  
T29N R1E SEC 22 UNIT 30 OF LEWISTON GARAGE CONDOMINIUMS

HANSUE SCOTT & SHARON  
PO BOX 1044  
LEWISTON MI 49756

ALBERT TOWNSHIP  
Real & Personal Property  
Spec. Population: Ad Valorem+Special Acts

Parcel # Valuations Tax Heading Amount Tax Heading Amount --- Totals ---  
001-800-000-031-00 ----- 001-800-000-031-00 NO: 04238



CLASS: 407	PRE/MBT %	0	COUNTY ROADS	0.30	ALBERT ROADS	0.14	Tax	3.64
SCHOOL: 69030	TV	300	LIBRARY	0.18	ALBERT PARKS/CEM	0.15	W Admin	0.03
JOHANNESBURG-LE	AV	300	MCCOA	0.29	COP-ISD GENERAL	0.07	Due	3.67
M.CODE:	SEV	300	MONT CO SHERIFF	0.30	COP-ISD SP ED	0.24	Intrst	
			MSU EXTENSION	0.07	COP-ISD EX SP ED	0.18	Total	
			ALBERT TWP OPER	0.19	F/A REAL,ALBERT FI	1.53		

PROP. ADDR: 4555 AIRPORT RD-VACA RENDER TOMMEE  
MAP NUM: 2021 NEW 5981 STICKFORT RD  
T29N R1E SEC 22 UNIT 31 OF LEWISTON GARAGE CONDOMINIUMS LEWISTON MI 49756

001-800-000-032-00 ----- 001-800-000-032-00 NO: 04239



CLASS: 407	PRE/MBT %	0	COUNTY ROADS	0.30	ALBERT ROADS	0.14	Tax	3.64
SCHOOL: 69030	TV	300	LIBRARY	0.18	ALBERT PARKS/CEM	0.15	W Admin	0.03
JOHANNESBURG-LE	AV	300	MCCOA	0.29	COP-ISD GENERAL	0.07	Due	3.67
M.CODE:	SEV	300	MONT CO SHERIFF	0.30	COP-ISD SP ED	0.24	Intrst	
			MSU EXTENSION	0.07	COP-ISD EX SP ED	0.18	Total	
			ALBERT TWP OPER	0.19	F/A REAL,ALBERT FI	1.53		

PROP. ADDR: 4555 AIRPORT RD-VACA PEITZ DAVID J TRUST  
MAP NUM: 2021 NEW PO BOX 255  
T29N R1E SEC 22 UNIT 32 OF LEWISTON GARAGE CONDOMINIUMS HALL MT 59837

001-800-000-100-00 ----- 001-800-000-100-00 NO: 04240



CLASS: 310	PRE/MBT %	0	COUNTY ROADS	13.32	ALBERT ROADS	6.45	Tax	163.62
SCHOOL: 69030	TV	13,324	LIBRARY	7.99	ALBERT PARKS/CEM	6.66	W Admin	1.63
JOHANNESBURG-LE	AV	20,300	MCCOA	13.03	COP-ISD GENERAL	3.40	Due	165.25
M.CODE:	SEV	20,300	MONT CO SHERIFF	13.32	COP-ISD SP ED	11.07	Intrst	
			MSU EXTENSION	3.33	COP-ISD EX SP ED	8.40	Total	
			ALBERT TWP OPER	8.70	F/A REAL,ALBERT FI	67.95		

PROP. ADDR: WINDING RD LAMBDA ENGERY RESOURCES  
T29N R1E SEC 16 BUILDING ON LEASED LAND IN THE NW 1/4 OF NW K E ANDREWS  
1/4 (ALBERT 16 CPF) 2424 RIDGE RD  
ROCKWALL TX 75087

ALBERT TOWNSHIP  
Real & Personal Property  
Spec. Population: Ad Valorem+Special Acts

Parcel # Valuations Tax Heading Amount Tax Heading Amount --- Totals ---  
001-800-000-100-05 ----- 001-800-000-100-05 NO: 04241



CLASS	PRE/MBT %	Valuations	Tax Heading	Amount	Tax Heading	Amount		Totals
310	0		COUNTY ROADS	2.84	ALBERT ROADS	1.37	Tax	34.89
SCHOOL: 69030	TV	2,846	LIBRARY	1.70	ALBERT PARKS/CEM	1.42	W Admin	0.34
JOHANNESBURG-LE	AV	4,600	MCCOA	2.78	COP-ISD GENERAL	0.72	Due	35.23
M.CODE: SEV		4,600	MONT CO SHERIFF	2.84	COP-ISD SP ED	2.36	Intrst	
			MSU EXTENSION	0.71	COP-ISD EX SP ED	1.79	Total	
			ALBERT TWP OPER	1.85	F/A REAL,ALBERT FI	14.51		

PROP. ADDR: 4861 MERIDIAN LINE R  
T29N R1E SEC 18 NE 1/4 OF NW 1/4 BLL (ASE#8 FACILITY)

VCP MICHIGAN LLC  
PO BOX 977  
GAYLORD MI 49735

001-800-000-100-10 ----- 001-800-000-100-10 NO: 04242



CLASS	PRE/MBT %	Valuations	Tax Heading	Amount	Tax Heading	Amount		Totals
310	0		COUNTY ROADS	6.60	ALBERT ROADS	3.20	Tax	81.08
SCHOOL: 69030	TV	6,604	LIBRARY	3.96	ALBERT PARKS/CEM	3.30	W Admin	0.81
JOHANNESBURG-LE	AV	10,000	MCCOA	6.46	COP-ISD GENERAL	1.68	Due	81.89
M.CODE: SEV		10,000	MONT CO SHERIFF	6.60	COP-ISD SP ED	5.48	Intrst	
			MSU EXTENSION	1.65	COP-ISD EX SP ED	4.16	Total	
			ALBERT TWP OPER	4.31	F/A REAL,ALBERT FI	33.68		

PROP. ADDR: WINDING RD  
T29N R1E SEC 5 NE 1/4 OF NE 1/4 BLL (ALBERT C2-5)

MUSKEGON OPERATING COMPANY LLC  
1425 S MISSION RD  
MT PLEASANT MI 48858

001-800-000-100-15 ----- 001-800-000-100-15 NO: 04243



CLASS	PRE/MBT %	Valuations	Tax Heading	Amount	Tax Heading	Amount		Totals
310	0		COUNTY ROADS	13.21	ALBERT ROADS	6.40	Tax	162.22
SCHOOL: 69030	TV	13,210	LIBRARY	7.92	ALBERT PARKS/CEM	6.60	W Admin	1.62
JOHANNESBURG-LE	AV	20,900	MCCOA	12.92	COP-ISD GENERAL	3.37	Due	163.84
M.CODE: SEV		20,900	MONT CO SHERIFF	13.21	COP-ISD SP ED	10.97	Intrst	
			MSU EXTENSION	3.30	COP-ISD EX SP ED	8.33	Total	
			ALBERT TWP OPER	8.62	F/A REAL,ALBERT FI	67.37		

PROP. ADDR: GRANHOLM  
BLL LOCATED ON 001-132-000-030-00

RIVERSIDE ENERGY MICHIGAN LLC  
10691 EAST CARTER RD  
TRAVERSE CITY MI 49684



ALBERT TOWNSHIP  
Real & Personal Property  
Spec. Population: Ad Valorem+Special Acts

Parcel # Valuations Tax Heading Amount Tax Heading Amount --- Totals ---  
001-800-000-100-20 ----- 001-800-000-100-20 NO: 04244



CLASS: 310	PRE/MBT %	0	COUNTY ROADS	15.82	ALBERT ROADS	7.67	Tax	194.36
SCHOOL: 69030	TV	15,828	LIBRARY	9.49	ALBERT PARKS/CEM	7.91	W Admin	1.94
JOHANNESBURG-LE	AV	25,600	MCCOA	15.48	COP-ISD GENERAL	4.04	Due	196.30
M.CODE:	SEV	25,600	MONT CO SHERIFF	15.82	COP-ISD SP ED	13.15	Intrst	
			MSU EXTENSION	3.95	COP-ISD EX SP ED	9.98	Total	
			ALBERT TWP OPER	10.33	F/A REAL,ALBERT FI	80.72		

PROP. ADDR: CO RD 612  
T29N R2E SEC 25 NW/NE/NW (FACILITY #1941) (ALBERT A2-25)  
(ALBERT LOUD) CO RD 612

LAMBDA ENGERY RESOURCES  
KE ANDREWS & CO  
2424 RIDGE RD  
ROCKWALL TX 75087

001-800-000-100-25 ----- 001-800-000-100-25 NO: 04245



CLASS: 310	PRE/MBT %	0	COUNTY ROADS	15.14	ALBERT ROADS	7.33	Tax	185.95
SCHOOL: 69030	TV	15,145	LIBRARY	9.08	ALBERT PARKS/CEM	7.57	W Admin	1.85
JOHANNESBURG-LE	AV	24,300	MCCOA	14.81	COP-ISD GENERAL	3.86	Due	187.80
M.CODE:	SEV	24,300	MONT CO SHERIFF	15.14	COP-ISD SP ED	12.58	Intrst	
			MSU EXTENSION	3.78	COP-ISD EX SP ED	9.55	Total	
			ALBERT TWP OPER	9.88	F/A REAL,ALBERT FI	77.23		

PROP. ADDR: SAGE CREEK RD  
T29N R2E SEC 13 SE/NE/NW (FACILITY #1782) (E ALBERT B2-13)  
(SAGE CREEK) SAGE CREEK RD

RIVERSIDE ENERGY MICHIGAN LLC  
10691 EAST CARTER RD #201  
TRAVERSE CITY MI 49684

001-800-000-100-30 ----- 001-800-000-100-30 NO: 04246



CLASS: 310	PRE/MBT %	0	COUNTY ROADS	9.11	ALBERT ROADS	4.41	Tax	111.84
SCHOOL: 69030	TV	9,110	LIBRARY	5.46	ALBERT PARKS/CEM	4.55	W Admin	1.11
JOHANNESBURG-LE	AV	14,800	MCCOA	8.91	COP-ISD GENERAL	2.32	Due	112.95
M.CODE:	SEV	14,800	MONT CO SHERIFF	9.11	COP-ISD SP ED	7.56	Intrst	
			MSU EXTENSION	2.27	COP-ISD EX SP ED	5.74	Total	
			ALBERT TWP OPER	5.94	F/A REAL,ALBERT FI	46.46		

PROP. ADDR: 6595 AVERY LAKE RD  
T29N R2E SEC 2 NW/SW/SW (FACILITY #1768) (E ALBERT C1-2 CPF)  
OFF OF AVERY LAKE RD

TRENDWELL ANTRIM INC  
PO BOX 560  
ROCKFORD MI 49341-0560

ALBERT TOWNSHIP  
Real & Personal Property  
Spec. Population: Ad Valorem+Special Acts

Parcel # Valuations Tax Heading Amount Tax Heading Amount --- Totals ---  
001-800-000-100-35 ----- 001-800-000-100-35 NO: 04247



CLASS: 310	PRE/MBT %	0	COUNTY ROADS	4.66	ALBERT ROADS	2.26	Tax	57.27
SCHOOL: 69030	TV	4,668	LIBRARY	2.80	ALBERT PARKS/CEM	2.33	W Admin	0.57
JOHANNESBURG-LE	AV	7,400	MCCOA	4.56	COP-ISD GENERAL	1.19	Due	57.84
M.CODE: SEV		7,400	MONT CO SHERIFF	4.66	COP-ISD SP ED	3.87	Intrst	
			MSU EXTENSION	1.16	COP-ISD EX SP ED	2.94	Total	
			ALBERT TWP OPER	3.04	F/A REAL,ALBERT FI	23.80		

PROP. ADDR: CO RD 489  
T29N R2E SEC 5 NE/NE/SE (FACILITY #1705) (E ALVERT C4-5,  
ALBERT 1) CPF CO RD 489

RIVERSIDE ENERGY MICHIGAN LLC  
10691 EAST CARTER RD, STE 201  
TRAVERSE CITY MI 49684

001-800-000-100-40 ----- 001-800-000-100-40 NO: 04248



CLASS: 310	PRE/MBT %	0	COUNTY ROADS	6.83	ALBERT ROADS	3.31	Tax	83.87
SCHOOL: 69030	TV	6,832	LIBRARY	4.09	ALBERT PARKS/CEM	3.41	W Admin	0.83
JOHANNESBURG-LE	AV	10,500	MCCOA	6.68	COP-ISD GENERAL	1.74	Due	84.70
M.CODE: SEV		10,500	MONT CO SHERIFF	6.83	COP-ISD SP ED	5.67	Intrst	
			MSU EXTENSION	1.70	COP-ISD EX SP ED	4.31	Total	
			ALBERT TWP OPER	4.46	F/A REAL,ALBERT FI	34.84		

PROP. ADDR: AVERY LAKE RD  
T29N R2E SEC 16 SE 1/4 (FACILITY #1767) (E ALBERT C3-16 CPF)  
AVERY LAKE RD

TRENDWELL ANTRIM, INC  
PO BOX 560  
ROCKFORD MI 49341-0560

001-800-000-100-45 ----- 001-800-000-100-45 NO: 04249



CLASS: 310	PRE/MBT %	0	COUNTY ROADS	11.04	ALBERT ROADS	5.35	Tax	135.62
SCHOOL: 69030	TV	11,047	LIBRARY	6.62	ALBERT PARKS/CEM	5.52	W Admin	1.35
JOHANNESBURG-LE	AV	17,400	MCCOA	10.80	COP-ISD GENERAL	2.82	Due	136.97
M.CODE: SEV		17,400	MONT CO SHERIFF	11.04	COP-ISD SP ED	9.17	Intrst	
			MSU EXTENSION	2.76	COP-ISD EX SP ED	6.96	Total	
			ALBERT TWP OPER	7.21	F/A REAL,ALBERT FI	56.33		

PROP. ADDR: AVERY LAKE RD  
T29N R2E SEC 21 NE/NW/SE (FACILITY #1701) (E ALBERT C3-21  
MITCHELL LAKE 21 CPF) AVERY LAKE RD

MUSKEGON OPERATING COMPANY LLC  
1425 S MISSION RD  
MT PLEASANT MI 48858

001-800-000-100-50 ----- 001-800-000-100-50 NO: 04250



CLASS: 310	PRE/MBT %	0	COUNTY ROADS	11.16	ALBERT ROADS	5.40	Tax	137.03
SCHOOL: 69030	TV	11,160	LIBRARY	6.69	ALBERT PARKS/CEM	5.58	W Admin	1.37
JOHANNESBURG-LE	AV	17,600	MCCOA	10.91	COP-ISD GENERAL	2.84	Due	138.40
M.CODE: SEV		17,600	MONT CO SHERIFF	11.16	COP-ISD SP ED	9.27	Intrst	
			MSU EXTENSION	2.79	COP-ISD EX SP ED	7.04	Total	
			ALBERT TWP OPER	7.28	F/A REAL,ALBERT FI	56.91		

PROP. ADDR: BOETCHER RD  
T29N R2E SEC 36 NW 1/4 (FACILITY #1776) (WEST ALBERT B2-36 BIG  
WOLF CPF) BOETTCHER RD PERMIT # 50417

RIVERSIDE ENERGY MICHIGAN LLC  
10691 EAST CARTER RD SUITE 201  
TRAVERSE CITY MI 49684

ALBERT TOWNSHIP  
Real & Personal Property  
Spec. Population: Ad Valorem+Special Acts

Parcel # Valuations Tax Heading Amount Tax Heading Amount --- Totals ---  
001-805-000-001-00 ----- 001-805-000-001-00 NO: 04251



CLASS: 407	PRE/MBT %	0	COUNTY ROADS	73.37	ALBERT ROADS	35.55	Tax	901.21
SCHOOL: 69030	TV	73,377	LIBRARY	44.02	ALBERT PARKS/CEM	36.68	W Admin	9.01
JOHANNESBURG-LE AV		77,200	MCCOA	71.77	COP-ISD GENERAL	18.73	Due	910.22
M.CODE: RIGHI SEV		77,200	MONT CO SHERIFF	73.37	COP-ISD SP ED	60.96	Intrst	
			MSU EXTENSION	18.34	COP-ISD EX SP ED	46.29	Total	
			ALBERT TWP OPER	47.91	F/A REAL,ALBERT FI	374.22		

PROP. ADDR: 3940 STONE RIDGE DR STONERIDGE CONDOMINIUM  
T29N R1E SEC 22 LOT 1 STONE RIDGE CONDOMINIUM SPLIT 2515 MARION STREET  
001-022-000-040-03;040-04;040-05;040-06 LEWISTON MI 49756

001-805-000-002-00 ----- 001-805-000-002-00 NO: 04252



CLASS: 407	PRE/MBT %	0	COUNTY ROADS	73.37	ALBERT ROADS	35.55	Tax	901.21
SCHOOL: 69030	TV	73,377	LIBRARY	44.02	ALBERT PARKS/CEM	36.68	W Admin	9.01
JOHANNESBURG-LE AV		77,200	MCCOA	71.77	COP-ISD GENERAL	18.73	Due	910.22
M.CODE: RIGHI SEV		77,200	MONT CO SHERIFF	73.37	COP-ISD SP ED	60.96	Intrst	
			MSU EXTENSION	18.34	COP-ISD EX SP ED	46.29	Total	
			ALBERT TWP OPER	47.91	F/A REAL,ALBERT FI	374.22		

PROP. ADDR: 3924 STONE RIDGE DR STONERIDGE CONDOMINIUM  
T29N R1E SEC 22 LOT 2 STONE RIDGE CONDOMINIUM SPLIT 2515 MARION STREET  
001-022-000-040-03;040-04;040-05;040-06 LEWISTON MI 49756

001-805-000-003-00 ----- 001-805-000-003-00 NO: 04253



CLASS: 407	PRE/MBT %	0	COUNTY ROADS	0.47	ALBERT ROADS	0.23	Tax	5.80
SCHOOL: 69030	TV	477	LIBRARY	0.28	ALBERT PARKS/CEM	0.23	W Admin	0.05
JOHANNESBURG-LE AV		2,600	MCCOA	0.46	COP-ISD GENERAL	0.12	Due	5.85
M.CODE: RIGHI SEV		2,600	MONT CO SHERIFF	0.47	COP-ISD SP ED	0.39	Intrst	
			MSU EXTENSION	0.11	COP-ISD EX SP ED	0.30	Total	
			ALBERT TWP OPER	0.31	F/A REAL,ALBERT FI	2.43		

PROP. ADDR: STONE RIDGE DR STONERIDGE CONDOMINIUM  
T29N R1E SEC 22 LOT 3 STONE RIDGE CONDOMINIUM SPLIT 2515 MARION STREET  
001-022-000-040-03;040-04;040-05;040-06 LEWISTON MI 49756

001-805-000-004-00 ----- 001-805-000-004-00 NO: 04254



CLASS: 407	PRE/MBT %	0	COUNTY ROADS	0.77	ALBERT ROADS	0.37	Tax	9.49
SCHOOL: 69030	TV	779	LIBRARY	0.46	ALBERT PARKS/CEM	0.38	W Admin	0.09
JOHANNESBURG-LE AV		4,200	MCCOA	0.76	COP-ISD GENERAL	0.19	Due	9.58
M.CODE: RIGHI SEV		4,200	MONT CO SHERIFF	0.77	COP-ISD SP ED	0.64	Intrst	
			MSU EXTENSION	0.19	COP-ISD EX SP ED	0.49	Total	
			ALBERT TWP OPER	0.50	F/A REAL,ALBERT FI	3.97		

PROP. ADDR: STONE RIDGE DR STONERIDGE CONDOMINIUM  
T29N R1E SEC 22 LOT 4 STONE RIDGE CONDOMINIUM SPLIT 2515 MARION STREET  
001-022-000-040-03;040-04;040-05;040-06 LEWISTON MI 49756

ALBERT TOWNSHIP  
Real & Personal Property  
Spec. Population: Ad Valorem+Special Acts

Parcel # Valuations Tax Heading Amount Tax Heading Amount --- Totals ---  
001-805-000-005-00 ----- 001-805-000-005-00 NO: 04255



CLASS: 407	PRE/MBT %	0	COUNTY ROADS	0.47	ALBERT ROADS	0.23	Tax	5.80
SCHOOL: 69030	TV	477	LIBRARY	0.28	ALBERT PARKS/CEM	0.23	W Admin	0.05
JOHANNESBURG-LE AV		2,600	MCCOA	0.46	COP-ISD GENERAL	0.12	Due	5.85
M.CODE: RIGHI SEV		2,600	MONT CO SHERIFF	0.47	COP-ISD SP ED	0.39	Intrst	
			MSU EXTENSION	0.11	COP-ISD EX SP ED	0.30	Total	
			ALBERT TWP OPER	0.31	F/A REAL,ALBERT FI	2.43		

PROP. ADDR: STONE RIDGE DR STONERIDGE CONDOMINIUM  
T29N R1E SEC 22 LOT 5 STONE RIDGE CONDOMINIUM SPLIT 2515 MARION STREET  
001-022-000-040-03;040-04;040-05;040-06 LEWISTON MI 49756

001-805-000-006-00 ----- 001-805-000-006-00 NO: 04256



CLASS: 407	PRE/MBT %	0	COUNTY ROADS	0.47	ALBERT ROADS	0.23	Tax	5.80
SCHOOL: 69030	TV	477	LIBRARY	0.28	ALBERT PARKS/CEM	0.23	W Admin	0.05
JOHANNESBURG-LE AV		2,600	MCCOA	0.46	COP-ISD GENERAL	0.12	Due	5.85
M.CODE: RIGHI SEV		2,600	MONT CO SHERIFF	0.47	COP-ISD SP ED	0.39	Intrst	
			MSU EXTENSION	0.11	COP-ISD EX SP ED	0.30	Total	
			ALBERT TWP OPER	0.31	F/A REAL,ALBERT FI	2.43		

PROP. ADDR: STONE RIDGE DR STONERIDGE CONDOMINIUM  
T29N R1E SEC 22 LOT 6 STONE RIDGE CONDOMINIUM SPLIT 2515 MARION STREET  
001-022-000-040-03;040-04;040-05;040-06 LEWISTON MI 49756

001-805-000-007-00 ----- 001-805-000-007-00 NO: 04257



CLASS: 407	PRE/MBT %	0	COUNTY ROADS	74.90	ALBERT ROADS	36.29	Tax	919.95
SCHOOL: 69030	TV	74,900	LIBRARY	44.94	ALBERT PARKS/CEM	37.45	W Admin	9.19
JOHANNESBURG-LE AV		77,200	MCCOA	73.26	COP-ISD GENERAL	19.12	Due	929.14
M.CODE: RIGHI SEV		77,200	MONT CO SHERIFF	74.90	COP-ISD SP ED	62.23	Intrst	
			MSU EXTENSION	18.72	COP-ISD EX SP ED	47.25	Total	
			ALBERT TWP OPER	48.90	F/A REAL,ALBERT FI	381.99		

PROP. ADDR: 3970 STONE RIDGE DR STONERIDGE CONDOMINIUM  
T29N R1E SEC 22 LOT 7 STONE RIDGE CONDOMINIUM SPLIT 2515 MARION STREET  
001-022-000-040-03;040-04;040-05;040-06 LEWISTON MI 49756

001-805-000-008-00 ----- 001-805-000-008-00 NO: 04258



CLASS: 407	PRE/MBT %	0	COUNTY ROADS	76.68	ALBERT ROADS	37.15	Tax	941.80
SCHOOL: 69030	TV	76,680	LIBRARY	46.00	ALBERT PARKS/CEM	38.34	W Admin	9.41
JOHANNESBURG-LE AV		77,000	MCCOA	75.00	COP-ISD GENERAL	19.57	Due	951.21
M.CODE: RIGHI SEV		77,000	MONT CO SHERIFF	76.68	COP-ISD SP ED	63.71	Intrst	
			MSU EXTENSION	19.17	COP-ISD EX SP ED	48.37	Total	
			ALBERT TWP OPER	50.07	F/A REAL,ALBERT FI	391.06		

PROP. ADDR: 3956 STONE RIDGE DR STONERIDGE CONDOMINIUM  
T29N R1E SEC 22 LOT 8 STONE RIDGE 2515 MARION STREET  
LEWISTON MI 49756

ALBERT TOWNSHIP  
Real & Personal Property  
Spec. Population: Ad Valorem+Special Acts

Parcel # Valuations Tax Heading Amount Tax Heading Amount --- Totals ---  
001-805-000-009-00 ----- 001-805-000-009-00 NO: 04259



CLASS: 407	PRE/MBT %	0	COUNTY ROADS	41.79	ALBERT ROADS	20.25	Tax	513.29
SCHOOL: 69030	TV	41,794	LIBRARY	25.07	ALBERT PARKS/CEM	20.89	W Admin	5.13
JOHANNESBURG-LE	AV	75,500	MCCOA	40.88	COP-ISD GENERAL	10.67	Due	518.42
M.CODE: RIGHI	SEV	75,500	MONT CO SHERIFF	41.79	COP-ISD SP ED	34.72	Intrst	
			MSU EXTENSION	10.44	COP-ISD EX SP ED	26.36	Total	
			ALBERT TWP OPER	27.29	F/A REAL,ALBERT FI	213.14		

PROP. ADDR: 3830 KNEELAND ST STONERIDGE CONDOMINIUM  
T29N R1E SEC 22 LOT 9 STONE RIDGE SPLIT 001-022-000-040-03; 2515 MARION STREET  
040-04; 040-05; 040-06 LEWISTON MI 49756

001-805-000-010-00 ----- 001-805-000-010-00 NO: 04260



CLASS: 407	PRE/MBT %	0	COUNTY ROADS	0.47	ALBERT ROADS	0.23	Tax	5.80
SCHOOL: 69030	TV	477	LIBRARY	0.28	ALBERT PARKS/CEM	0.23	W Admin	0.05
JOHANNESBURG-LE	AV	2,400	MCCOA	0.46	COP-ISD GENERAL	0.12	Due	5.85
M.CODE: RIGHI	SEV	2,400	MONT CO SHERIFF	0.47	COP-ISD SP ED	0.39	Intrst	
			MSU EXTENSION	0.11	COP-ISD EX SP ED	0.30	Total	
			ALBERT TWP OPER	0.31	F/A REAL,ALBERT FI	2.43		

PROP. ADDR: STONE RIDGE DR STONERIDGE CONDOMINIUM  
T29N R1E SEC 22 LOT 10 STONE RIDGE SPLIT 001-022-000-040-03; 2515 MARION STREET  
040-04; 040-05; 040-06 LEWISTON MI 49756

001-805-000-011-00 ----- 001-805-000-011-00 NO: 04261



CLASS: 407	PRE/MBT %	0	COUNTY ROADS	41.67	ALBERT ROADS	20.19	Tax	511.85
SCHOOL: 69030	TV	41,678	LIBRARY	25.00	ALBERT PARKS/CEM	20.83	W Admin	5.11
JOHANNESBURG-LE	AV	76,300	MCCOA	40.76	COP-ISD GENERAL	10.64	Due	516.96
M.CODE: RIGHI	SEV	76,300	MONT CO SHERIFF	41.67	COP-ISD SP ED	34.63	Intrst	
			MSU EXTENSION	10.41	COP-ISD EX SP ED	26.29	Total	
			ALBERT TWP OPER	27.21	F/A REAL,ALBERT FI	212.55		

PROP. ADDR: 3846 KNEELAND ST STONERIDGE CONDOMINIUM  
T29N R1E SEC 22 LOT 11 STONE RIDGE SPLIT 001-022-000-040-03; 2515 MARION STREET  
040-04; 040-05; 040-06 LEWISTON MI 49756

001-805-000-012-00 ----- 001-805-000-012-00 NO: 04262



CLASS: 407	PRE/MBT %	0	COUNTY ROADS	0.47	ALBERT ROADS	0.23	Tax	5.80
SCHOOL: 69030	TV	477	LIBRARY	0.28	ALBERT PARKS/CEM	0.23	W Admin	0.05
JOHANNESBURG-LE	AV	2,400	MCCOA	0.46	COP-ISD GENERAL	0.12	Due	5.85
M.CODE: RIGHI	SEV	2,400	MONT CO SHERIFF	0.47	COP-ISD SP ED	0.39	Intrst	
			MSU EXTENSION	0.11	COP-ISD EX SP ED	0.30	Total	
			ALBERT TWP OPER	0.31	F/A REAL,ALBERT FI	2.43		

PROP. ADDR: STONE RIDGE DR STONERIDGE CONDOMINIUM  
T29N R1E SEC 22 LOT 12 STONE RIDGE SPLIT 001-022-000-040-03; 2515 MARION STREET  
040-04; 040-05; 040-06 LEWISTON MI 49756

ALBERT TOWNSHIP  
Real & Personal Property  
Spec. Population: Ad Valorem+Special Acts

Parcel # Valuations Tax Heading Amount Tax Heading Amount --- Totals ---  
001-805-000-013-00 ----- 001-805-000-013-00 NO: 04263



CLASS: 407	PRE/MBT %	0	COUNTY ROADS	41.79	ALBERT ROADS	20.25	Tax	513.29
SCHOOL: 69030	TV	41,794	LIBRARY	25.07	ALBERT PARKS/CEM	20.89	W Admin	5.13
JOHANNESBURG-LE	AV	75,500	MCCOA	40.88	COP-ISD GENERAL	10.67	Due	518.42
M.CODE: RIGHI	SEV	75,500	MONT CO SHERIFF	41.79	COP-ISD SP ED	34.72	Intrst	
			MSU EXTENSION	10.44	COP-ISD EX SP ED	26.36	Total	
			ALBERT TWP OPER	27.29	F/A REAL,ALBERT FI	213.14		

PROP. ADDR: 3860 KNEELAND ST STONERIDGE CONDOMINIUM  
T29N R1E SEC 22 LOT 13 STONE RIDGE SPLIT 001-022-000-040-03; 2515 MARION STREET  
040-04; 040-05; 040-06 LEWISTON MI 49756

001-805-000-014-00 ----- 001-805-000-014-00 NO: 04264



CLASS: 407	PRE/MBT %	0	COUNTY ROADS	2.10	ALBERT ROADS	1.01	Tax	25.76
SCHOOL: 69030	TV	2,100	LIBRARY	1.26	ALBERT PARKS/CEM	1.05	W Admin	0.25
JOHANNESBURG-LE	AV	2,400	MCCOA	2.05	COP-ISD GENERAL	0.53	Due	26.01
M.CODE: RIGHI	SEV	2,400	MONT CO SHERIFF	2.10	COP-ISD SP ED	1.74	Intrst	
			MSU EXTENSION	0.52	COP-ISD EX SP ED	1.32	Total	
			ALBERT TWP OPER	1.37	F/A REAL,ALBERT FI	10.71		

PROP. ADDR: STONERIDGE CONDOMINIUM  
T29N R1E SEC 22 LOT 14 STONE RIDGE SPLIT 001-022-000-040-03; 2515 MARION STREET  
040-04; 040-05; 040-06 LEWISTON MI 49756

001-805-000-015-00 ----- 001-805-000-015-00 NO: 04265



CLASS: 407	PRE/MBT %	0	COUNTY ROADS	39.58	ALBERT ROADS	19.18	Tax	486.20
SCHOOL: 69030	TV	39,589	LIBRARY	23.75	ALBERT PARKS/CEM	19.79	W Admin	4.86
JOHANNESBURG-LE	AV	75,500	MCCOA	38.72	COP-ISD GENERAL	10.10	Due	491.06
M.CODE: RIGHI	SEV	75,500	MONT CO SHERIFF	39.58	COP-ISD SP ED	32.89	Intrst	
			MSU EXTENSION	9.89	COP-ISD EX SP ED	24.97	Total	
			ALBERT TWP OPER	25.85	F/A REAL,ALBERT FI	201.90		

PROP. ADDR: 3876 KNEELAND ST STONERIDGE CONDOMINIUM  
T29N R1E SEC 22 LOT 15 STONE RIDGE SPLIT 001-022-000-040-03; 2515 MARION STREET  
040-04; 040-05; 040-06 LEWISTON MI 49756

001-805-000-016-00 ----- 001-805-000-016-00 NO: 04266



CLASS: 407	PRE/MBT %	0	COUNTY ROADS	0.47	ALBERT ROADS	0.23	Tax	5.80
SCHOOL: 69030	TV	477	LIBRARY	0.28	ALBERT PARKS/CEM	0.23	W Admin	0.05
JOHANNESBURG-LE	AV	2,400	MCCOA	0.46	COP-ISD GENERAL	0.12	Due	5.85
M.CODE: RIGHI	SEV	2,400	MONT CO SHERIFF	0.47	COP-ISD SP ED	0.39	Intrst	
			MSU EXTENSION	0.11	COP-ISD EX SP ED	0.30	Total	
			ALBERT TWP OPER	0.31	F/A REAL,ALBERT FI	2.43		

PROP. ADDR: STONE RIDGE DR STONERIDGE CONDOMINIUM  
T29N R1E SEC 22 LOT 16 STONE RIDGE SPLIT 001-022-000-040-03; 2515 MARION STREET  
040-04; 040-05; 040-06 LEWISTON MI 49756

ALBERT TOWNSHIP  
Real & Personal Property  
Spec. Population: Ad Valorem+Special Acts

Parcel # Valuations Tax Heading Amount Tax Heading Amount --- Totals ---  
001-805-000-017-00 ----- 001-805-000-017-00 NO: 04267



CLASS: 407	PRE/MBT %	0	COUNTY ROADS	45.68	ALBERT ROADS	22.13	Tax	561.06
SCHOOL: 69030	TV	45,682	LIBRARY	27.40	ALBERT PARKS/CEM	22.84	W Admin	5.61
JOHANNESBURG-LE	AV	76,400	MCCOA	44.68	COP-ISD GENERAL	11.66	Due	566.67
M.CODE: RIGHI	SEV	76,400	MONT CO SHERIFF	45.68	COP-ISD SP ED	37.95	Intrst	
			MSU EXTENSION	11.42	COP-ISD EX SP ED	28.82	Total	
			ALBERT TWP OPER	29.83	F/A REAL,ALBERT FI	232.97		

PROP. ADDR: 3890 KNEELAND ST STONERIDGE CONDOMINIUM  
T29N R1E SEC 22 LOT 17 STONE RIDGE SPLIT 001-022-000-040-03; 2515 MARION STREET  
040-04; 040-05; 040-06 LEWISTON MI 49756

001-805-000-018-00 ----- 001-805-000-018-00 NO: 04268



CLASS: 407	PRE/MBT %	0	COUNTY ROADS	0.47	ALBERT ROADS	0.23	Tax	5.80
SCHOOL: 69030	TV	477	LIBRARY	0.28	ALBERT PARKS/CEM	0.23	W Admin	0.05
JOHANNESBURG-LE	AV	2,400	MCCOA	0.46	COP-ISD GENERAL	0.12	Due	5.85
M.CODE: RIGHI	SEV	2,400	MONT CO SHERIFF	0.47	COP-ISD SP ED	0.39	Intrst	
			MSU EXTENSION	0.11	COP-ISD EX SP ED	0.30	Total	
			ALBERT TWP OPER	0.31	F/A REAL,ALBERT FI	2.43		

PROP. ADDR: KNEELAND ST STONERIDGE CONDOMINIUM  
T29N R1E SEC 22 LOT 18 STONE RIDGE SPLIT 001-022-000-040-03; 2515 MARION STREET  
040-04; 040-05; 040-06 LEWISTON MI 49756

001-805-000-019-00 ----- 001-805-000-019-00 NO: 04269



CLASS: 407	PRE/MBT %	0	COUNTY ROADS	46.35	ALBERT ROADS	22.46	Tax	569.29
SCHOOL: 69030	TV	46,351	LIBRARY	27.81	ALBERT PARKS/CEM	23.17	W Admin	5.69
JOHANNESBURG-LE	AV	77,700	MCCOA	45.34	COP-ISD GENERAL	11.83	Due	574.98
M.CODE: RIGHI	SEV	77,700	MONT CO SHERIFF	46.35	COP-ISD SP ED	38.51	Intrst	
			MSU EXTENSION	11.58	COP-ISD EX SP ED	29.24	Total	
			ALBERT TWP OPER	30.26	F/A REAL,ALBERT FI	236.39		

PROP. ADDR: 3910 KNEELAND ST STONERIDGE CONDOMINIUM  
T29N R1E SEC 22 LOT 19 STONE RIDGE SPLIT 001-022-000-040-03; 2515 MARION STREET  
040-04; 040-05; 040-06 LEWISTON MI 49756

001-805-000-020-00 ----- 001-805-000-020-00 NO: 04270



CLASS: 407	PRE/MBT %	0	COUNTY ROADS	0.47	ALBERT ROADS	0.23	Tax	5.80
SCHOOL: 69030	TV	477	LIBRARY	0.28	ALBERT PARKS/CEM	0.23	W Admin	0.05
JOHANNESBURG-LE	AV	2,400	MCCOA	0.46	COP-ISD GENERAL	0.12	Due	5.85
M.CODE: RIGHI	SEV	2,400	MONT CO SHERIFF	0.47	COP-ISD SP ED	0.39	Intrst	
			MSU EXTENSION	0.11	COP-ISD EX SP ED	0.30	Total	
			ALBERT TWP OPER	0.31	F/A REAL,ALBERT FI	2.43		

PROP. ADDR: STONE RIDGE DR STONERIDGE CONDOMINIUM  
T29N R1E SEC 22 LOT 20 STONE RIDGE SPLIT 001-022-000-040-03; 2515 MARION STREET  
040-04; 040-05; 040-06 LEWISTON MI 49756

ALBERT TOWNSHIP  
Real & Personal Property  
Spec. Population: Ad Valorem+Special Acts

Parcel # Valuations Tax Heading Amount Tax Heading Amount --- Totals ---  
001-805-000-021-00 ----- 001-805-000-021-00 NO: 04271



CLASS: 407	PRE/MBT %	0	COUNTY ROADS	54.31	ALBERT ROADS	26.32	Tax	667.10
SCHOOL: 69030	TV	54,317	LIBRARY	32.59	ALBERT PARKS/CEM	27.15	W Admin	6.67
JOHANNESBURG-LE	AV	72,100	MCCOA	53.13	COP-ISD GENERAL	13.86	Due	673.77
M.CODE: RIGHI	SEV	72,100	MONT CO SHERIFF	54.31	COP-ISD SP ED	45.13	Intrst	
			MSU EXTENSION	13.57	COP-ISD EX SP ED	34.26	Total	
			ALBERT TWP OPER	35.46	F/A REAL,ALBERT FI	277.01		

PROP. ADDR: 3924 KNEELAND ST STONERIDGE CONDOMINIUM  
T29N R1E SEC 22 LOT 21 STONE RIDGE SPLIT 001-022-000-040-03; 2515 MARION STREET  
040-04; 040-05; 040-06 LEWISTON MI 49756

001-805-000-022-00 ----- 001-805-000-022-00 NO: 04272



CLASS: 407	PRE/MBT %	0	COUNTY ROADS	0.47	ALBERT ROADS	0.23	Tax	5.80
SCHOOL: 69030	TV	477	LIBRARY	0.28	ALBERT PARKS/CEM	0.23	W Admin	0.05
JOHANNESBURG-LE	AV	2,400	MCCOA	0.46	COP-ISD GENERAL	0.12	Due	5.85
M.CODE: RIGHI	SEV	2,400	MONT CO SHERIFF	0.47	COP-ISD SP ED	0.39	Intrst	
			MSU EXTENSION	0.11	COP-ISD EX SP ED	0.30	Total	
			ALBERT TWP OPER	0.31	F/A REAL,ALBERT FI	2.43		

PROP. ADDR: STONE RIDGE DR STONERIDGE CONDOMINIUM  
T29N R1E SEC 22 LOT 22 STONE RIDGE SPLIT 001-022-000-040-03; 2515 MARION STREET  
040-04; 040-05; 040-06 LEWISTON MI 49756

001-805-000-023-00 ----- 001-805-000-023-00 NO: 04273



CLASS: 407	PRE/MBT %	0	COUNTY ROADS	54.41	ALBERT ROADS	26.36	Tax	668.28
SCHOOL: 69030	TV	54,411	LIBRARY	32.64	ALBERT PARKS/CEM	27.20	W Admin	6.68
JOHANNESBURG-LE	AV	72,100	MCCOA	53.22	COP-ISD GENERAL	13.89	Due	674.96
M.CODE: RIGHI	SEV	72,100	MONT CO SHERIFF	54.41	COP-ISD SP ED	45.21	Intrst	
			MSU EXTENSION	13.60	COP-ISD EX SP ED	34.32	Total	
			ALBERT TWP OPER	35.53	F/A REAL,ALBERT FI	277.49		

PROP. ADDR: 3940 KNEELAND ST STONERIDGE CONDOMINIUM  
T29N R1E SEC 22 LOT 23 STONE RIDGE SPLIT 001-022-000-040-03; 2515 MARION STREET  
040-04; 040-05; 040-06 LEWISTON MI 49756

001-805-000-024-00 ----- 001-805-000-024-00 NO: 04274



CLASS: 407	PRE/MBT %	0	COUNTY ROADS	0.47	ALBERT ROADS	0.23	Tax	5.80
SCHOOL: 69030	TV	477	LIBRARY	0.28	ALBERT PARKS/CEM	0.23	W Admin	0.05
JOHANNESBURG-LE	AV	2,400	MCCOA	0.46	COP-ISD GENERAL	0.12	Due	5.85
M.CODE: RIGHI	SEV	2,400	MONT CO SHERIFF	0.47	COP-ISD SP ED	0.39	Intrst	
			MSU EXTENSION	0.11	COP-ISD EX SP ED	0.30	Total	
			ALBERT TWP OPER	0.31	F/A REAL,ALBERT FI	2.43		

PROP. ADDR: KNEELAND ST STONERIDGE CONDOMINIUM  
T29N R1E SEC 22 LOT 24 STONE RIDGE SPLIT 001-022-000-040-03; 2515 MARION STREET  
040-04; 040-05; 040-06 LEWISTON MI 49756



ALBERT TOWNSHIP  
Real & Personal Property  
Spec. Population: Ad Valorem+Special Acts

Parcel # Valuations Tax Heading Amount Tax Heading Amount --- Totals ---  
001-805-000-025-00 ----- 001-805-000-025-00 NO: 04275



CLASS: 407	PRE/MBT %	0	COUNTY ROADS	54.29	ALBERT ROADS	26.31	Tax	666.86
SCHOOL: 69030	TV	54,297	LIBRARY	32.57	ALBERT PARKS/CEM	27.14	W Admin	6.66
JOHANNESBURG-LE	AV	72,100	MCCOA	53.11	COP-ISD GENERAL	13.86	Due	673.52
M.CODE: RIGHI	SEV	72,100	MONT CO SHERIFF	54.29	COP-ISD SP ED	45.11	Intrst	
			MSU EXTENSION	13.57	COP-ISD EX SP ED	34.25	Total	
			ALBERT TWP OPER	35.45	F/A REAL,ALBERT FI	276.91		

PROP. ADDR: 3956 KNEELAND ST STONERIDGE CONDOMINIUM  
T29N R1E SEC 22 LOT 25 STONE RIDGE SPLIT 001-022-000-040-03; 2515 MARION STREET  
040-04; 040-05; 040-06 LEWISTON MI 49756

001-805-000-026-00 ----- 001-805-000-026-00 NO: 04276



CLASS: 407	PRE/MBT %	0	COUNTY ROADS	0.47	ALBERT ROADS	0.23	Tax	5.80
SCHOOL: 69030	TV	477	LIBRARY	0.28	ALBERT PARKS/CEM	0.23	W Admin	0.05
JOHANNESBURG-LE	AV	2,400	MCCOA	0.46	COP-ISD GENERAL	0.12	Due	5.85
M.CODE: RIGHI	SEV	2,400	MONT CO SHERIFF	0.47	COP-ISD SP ED	0.39	Intrst	
			MSU EXTENSION	0.11	COP-ISD EX SP ED	0.30	Total	
			ALBERT TWP OPER	0.31	F/A REAL,ALBERT FI	2.43		

PROP. ADDR: STONE RIDGE DR STONERIDGE CONDOMINIUM  
T29N R1E SEC 22 LOT 26 STONE RIDGE SPLIT 001-022-000-040-03; 2515 MARION STREET  
040-04; 040-05; 040-06 LEWISTON MI 49756

001-805-000-027-00 ----- 001-805-000-027-00 NO: 04277



CLASS: 407	PRE/MBT %	0	COUNTY ROADS	44.65	ALBERT ROADS	21.64	Tax	548.48
SCHOOL: 69030	TV	44,659	LIBRARY	26.79	ALBERT PARKS/CEM	22.32	W Admin	5.48
JOHANNESBURG-LE	AV	72,100	MCCOA	43.68	COP-ISD GENERAL	11.40	Due	553.96
M.CODE: RIGHI	SEV	72,100	MONT CO SHERIFF	44.65	COP-ISD SP ED	37.10	Intrst	
			MSU EXTENSION	11.16	COP-ISD EX SP ED	28.17	Total	
			ALBERT TWP OPER	29.16	F/A REAL,ALBERT FI	227.76		

PROP. ADDR: 3970 KNEELAND ST STONERIDGE CONDOMINIUM  
T29N R1E SEC 22 LOT 27 STONE RIDGE SPLIT 001-022-000-040-03; 2515 MARION STREET  
040-04; 040-05; 040-06 LEWISTON MI 49756

001-805-000-028-00 ----- 001-805-000-028-00 NO: 04278



CLASS: 407	PRE/MBT %	0	COUNTY ROADS	0.47	ALBERT ROADS	0.23	Tax	5.80
SCHOOL: 69030	TV	477	LIBRARY	0.28	ALBERT PARKS/CEM	0.23	W Admin	0.05
JOHANNESBURG-LE	AV	2,400	MCCOA	0.46	COP-ISD GENERAL	0.12	Due	5.85
M.CODE: RIGHI	SEV	2,400	MONT CO SHERIFF	0.47	COP-ISD SP ED	0.39	Intrst	
			MSU EXTENSION	0.11	COP-ISD EX SP ED	0.30	Total	
			ALBERT TWP OPER	0.31	F/A REAL,ALBERT FI	2.43		

PROP. ADDR: KNEELAND ST STONERIDGE CONDOMINIUM  
T29N R1E SEC 22 LOT 28 STONE RIDGE SPLIT 001-022-000-040-03; 2515 MARION STREET  
040-04; 040-05; 040-06 LEWISTON MI 49756

ALBERT TOWNSHIP  
Real & Personal Property  
Spec. Population: Ad Valorem+Special Acts

Parcel # Valuations Tax Heading Amount Tax Heading Amount --- Totals ---  
001-805-000-029-00 ----- 001-805-000-029-00 NO: 04279



CLASS: 407	PRE/MBT %	0	COUNTY ROADS	0.47	ALBERT ROADS	0.23	Tax	5.80
SCHOOL: 69030	TV	477	LIBRARY	0.28	ALBERT PARKS/CEM	0.23	W Admin	0.05
JOHANNESBURG-LE AV		2,400	MCCOA	0.46	COP-ISD GENERAL	0.12	Due	5.85
M.CODE: RIGHI SEV		2,400	MONT CO SHERIFF	0.47	COP-ISD SP ED	0.39	Intrst	
			MSU EXTENSION	0.11	COP-ISD EX SP ED	0.30	Total	
			ALBERT TWP OPER	0.31	F/A REAL,ALBERT FI	2.43		

PROP. ADDR: STONE RIDGE DR STONERIDGE CONDOMINIUM  
T29N R1E SEC 22 LOT 29 STONE RIDGE SPLIT 001-022-000-040-03; 2515 MARION STREET  
040-04; 040-05; 040-06 LEWISTON MI 49756

001-805-000-030-00 ----- 001-805-000-030-00 NO: 04280



CLASS: 407	PRE/MBT %	0	COUNTY ROADS	0.47	ALBERT ROADS	0.23	Tax	5.80
SCHOOL: 69030	TV	477	LIBRARY	0.28	ALBERT PARKS/CEM	0.23	W Admin	0.05
JOHANNESBURG-LE AV		2,400	MCCOA	0.46	COP-ISD GENERAL	0.12	Due	5.85
M.CODE: RIGHI SEV		2,400	MONT CO SHERIFF	0.47	COP-ISD SP ED	0.39	Intrst	
			MSU EXTENSION	0.11	COP-ISD EX SP ED	0.30	Total	
			ALBERT TWP OPER	0.31	F/A REAL,ALBERT FI	2.43		

PROP. ADDR: STONE RIDGE DR STONERIDGE CONDOMINIUM  
T29N R1E SEC 22 LOT 30 STONE RIDGE SPLIT 001-022-000-040-03; 2515 MARION STREET  
040-04; 040-05; 040-06 LEWISTON MI 49756

001-805-000-031-00 ----- 001-805-000-031-00 NO: 04281



CLASS: 407	PRE/MBT %	0	COUNTY ROADS	0.47	ALBERT ROADS	0.23	Tax	5.80
SCHOOL: 69030	TV	477	LIBRARY	0.28	ALBERT PARKS/CEM	0.23	W Admin	0.05
JOHANNESBURG-LE AV		2,400	MCCOA	0.46	COP-ISD GENERAL	0.12	Due	5.85
M.CODE: RIGHI SEV		2,400	MONT CO SHERIFF	0.47	COP-ISD SP ED	0.39	Intrst	
			MSU EXTENSION	0.11	COP-ISD EX SP ED	0.30	Total	
			ALBERT TWP OPER	0.31	F/A REAL,ALBERT FI	2.43		

PROP. ADDR: STONE RIDGE DR STONERIDGE CONDOMINIUM  
T29N R1E SEC 22 LOT 31 STONE RIDGE SPLIT 001-022-000-040-03; 2515 MARION STREET  
040-04; 040-05; 040-06 LEWISTON MI 49756

001-805-000-032-00 ----- 001-805-000-032-00 NO: 04282



CLASS: 407	PRE/MBT %	0	COUNTY ROADS	0.47	ALBERT ROADS	0.23	Tax	5.80
SCHOOL: 69030	TV	477	LIBRARY	0.28	ALBERT PARKS/CEM	0.23	W Admin	0.05
JOHANNESBURG-LE AV		2,400	MCCOA	0.46	COP-ISD GENERAL	0.12	Due	5.85
M.CODE: RIGHI SEV		2,400	MONT CO SHERIFF	0.47	COP-ISD SP ED	0.39	Intrst	
			MSU EXTENSION	0.11	COP-ISD EX SP ED	0.30	Total	
			ALBERT TWP OPER	0.31	F/A REAL,ALBERT FI	2.43		

PROP. ADDR: STONE RIDGE DR STONERIDGE CONDOMINIUM  
T29N R1E SEC 22 LOT 32 STONE RIDGE SPLIT 001-022-000-040-03; 2515 MARION STREET  
040-04; 040-05; 040-06 LEWISTON MI 49756

ALBERT TOWNSHIP  
Real & Personal Property  
Spec. Population: Ad Valorem+Special Acts

Parcel # Valuations Tax Heading Amount Tax Heading Amount --- Totals ---  
001-805-000-033-00 ----- 001-805-000-033-00 NO: 04283



CLASS: 407	PRE/MBT %	0	COUNTY ROADS	0.47	ALBERT ROADS	0.23	Tax	5.80
SCHOOL: 69030	TV	477	LIBRARY	0.28	ALBERT PARKS/CEM	0.23	W Admin	0.05
JOHANNESBURG-LE AV		2,400	MCCOA	0.46	COP-ISD GENERAL	0.12	Due	5.85
M.CODE: RIGHI SEV		2,400	MONT CO SHERIFF	0.47	COP-ISD SP ED	0.39	Intrst	
			MSU EXTENSION	0.11	COP-ISD EX SP ED	0.30	Total	
			ALBERT TWP OPER	0.31	F/A REAL,ALBERT FI	2.43		

PROP. ADDR: STONE RIDGE DR STONERIDGE CONDOMINIUM  
T29N R1E SEC 22 LOT 33 STONE RIDGE SPLIT 001-022-000-040-03; 2515 MARION STREET  
040-04; 040-05; 040-06 LEWISTON MI 49756

001-805-000-034-00 ----- 001-805-000-034-00 NO: 04284



CLASS: 407	PRE/MBT %	0	COUNTY ROADS	0.47	ALBERT ROADS	0.23	Tax	5.80
SCHOOL: 69030	TV	477	LIBRARY	0.28	ALBERT PARKS/CEM	0.23	W Admin	0.05
JOHANNESBURG-LE AV		2,400	MCCOA	0.46	COP-ISD GENERAL	0.12	Due	5.85
M.CODE: RIGHI SEV		2,400	MONT CO SHERIFF	0.47	COP-ISD SP ED	0.39	Intrst	
			MSU EXTENSION	0.11	COP-ISD EX SP ED	0.30	Total	
			ALBERT TWP OPER	0.31	F/A REAL,ALBERT FI	2.43		

PROP. ADDR: STONE RIDGE DR STONERIDGE CONDOMINIUM  
T29N R1E SEC 22 LOT 34 STONE RIDGE SPLIT 001-022-000-040-03; 2515 MARION STREET  
040-04; 040-05; 040-06 LEWISTON MI 49756

001-805-000-035-00 ----- 001-805-000-035-00 NO: 04285



CLASS: 407	PRE/MBT %	0	COUNTY ROADS	0.47	ALBERT ROADS	0.23	Tax	5.80
SCHOOL: 69030	TV	477	LIBRARY	0.28	ALBERT PARKS/CEM	0.23	W Admin	0.05
JOHANNESBURG-LE AV		2,400	MCCOA	0.46	COP-ISD GENERAL	0.12	Due	5.85
M.CODE: RIGHI SEV		2,400	MONT CO SHERIFF	0.47	COP-ISD SP ED	0.39	Intrst	
			MSU EXTENSION	0.11	COP-ISD EX SP ED	0.30	Total	
			ALBERT TWP OPER	0.31	F/A REAL,ALBERT FI	2.43		

PROP. ADDR: STONE RIDGE DR STONERIDGE CONDOMINIUM  
T29N R1E SEC 22 LOT 35 STONE RIDGE SPLIT 001-022-000-040-03; 2515 MARION STREET  
040-04; 040-05; 040-06 LEWISTON MI 49756

001-805-000-036-00 ----- 001-805-000-036-00 NO: 04286



CLASS: 407	PRE/MBT %	0	COUNTY ROADS	0.47	ALBERT ROADS	0.23	Tax	5.80
SCHOOL: 69030	TV	477	LIBRARY	0.28	ALBERT PARKS/CEM	0.23	W Admin	0.05
JOHANNESBURG-LE AV		2,400	MCCOA	0.46	COP-ISD GENERAL	0.12	Due	5.85
M.CODE: RIGHI SEV		2,400	MONT CO SHERIFF	0.47	COP-ISD SP ED	0.39	Intrst	
			MSU EXTENSION	0.11	COP-ISD EX SP ED	0.30	Total	
			ALBERT TWP OPER	0.31	F/A REAL,ALBERT FI	2.43		

PROP. ADDR: STONE RIDGE DR STONERIDGE CONDOMINIUM  
T29N R1E SEC 22 LOT 36 STONE RIDGE SPLIT 001-022-000-040-03; 2515 MARION STREET  
040-04; 040-05; 040-06 LEWISTON MI 49756

ALBERT TOWNSHIP  
Real & Personal Property  
Spec. Population: Ad Valorem+Special Acts

Parcel # Valuations Tax Heading Amount Tax Heading Amount --- Totals ---  
001-805-000-037-00 ----- 001-805-000-037-00 NO: 04287



CLASS: 407	PRE/MBT %	0	COUNTY ROADS	0.47	ALBERT ROADS	0.23	Tax	5.80
SCHOOL: 69030	TV	477	LIBRARY	0.28	ALBERT PARKS/CEM	0.23	W Admin	0.05
JOHANNESBURG-LE AV		2,400	MCCOA	0.46	COP-ISD GENERAL	0.12	Due	5.85
M.CODE: RIGHI SEV		2,400	MONT CO SHERIFF	0.47	COP-ISD SP ED	0.39	Intrst	
			MSU EXTENSION	0.11	COP-ISD EX SP ED	0.30	Total	
			ALBERT TWP OPER	0.31	F/A REAL,ALBERT FI	2.43		

PROP. ADDR: STONE RIDGE DR STONERIDGE CONDOMINIUM  
T29N R1E SEC 22 LOT 37 STONE RIDGE SPLIT 001-022-000-040-03; 2515 MARION STREET  
040-04; 040-05; 040-06 LEWISTON MI 49756

001-805-000-038-00 ----- 001-805-000-038-00 NO: 04288



CLASS: 407	PRE/MBT %	0	COUNTY ROADS	0.47	ALBERT ROADS	0.23	Tax	5.80
SCHOOL: 69030	TV	477	LIBRARY	0.28	ALBERT PARKS/CEM	0.23	W Admin	0.05
JOHANNESBURG-LE AV		2,400	MCCOA	0.46	COP-ISD GENERAL	0.12	Due	5.85
M.CODE: RIGHI SEV		2,400	MONT CO SHERIFF	0.47	COP-ISD SP ED	0.39	Intrst	
			MSU EXTENSION	0.11	COP-ISD EX SP ED	0.30	Total	
			ALBERT TWP OPER	0.31	F/A REAL,ALBERT FI	2.43		

PROP. ADDR: STONE RIDGE DR STONERIDGE CONDOMINIUM  
T29N R1E SEC 22 LOT 38 STONE RIDGE SPLIT 001-022-000-040-03; 2515 MARION STREET  
040-04; 040-05; 040-06 LEWISTON MI 49756

001-805-000-039-00 ----- 001-805-000-039-00 NO: 04289



CLASS: 407	PRE/MBT %	0	COUNTY ROADS	0.47	ALBERT ROADS	0.23	Tax	5.80
SCHOOL: 69030	TV	477	LIBRARY	0.28	ALBERT PARKS/CEM	0.23	W Admin	0.05
JOHANNESBURG-LE AV		2,400	MCCOA	0.46	COP-ISD GENERAL	0.12	Due	5.85
M.CODE: RIGHI SEV		2,400	MONT CO SHERIFF	0.47	COP-ISD SP ED	0.39	Intrst	
			MSU EXTENSION	0.11	COP-ISD EX SP ED	0.30	Total	
			ALBERT TWP OPER	0.31	F/A REAL,ALBERT FI	2.43		

PROP. ADDR: STONE RIDGE DR STONERIDGE CONDOMINIUM  
T29N R1E SEC 22 LOT 39 STONE RIDGE SPLIT 001-022-000-040-03; 2515 MARION STREET  
040-04; 040-05; 040-06 LEWISTON MI 49756

001-805-000-040-00 ----- 001-805-000-040-00 NO: 04290



CLASS: 407	PRE/MBT %	0	COUNTY ROADS	0.60	ALBERT ROADS	0.29	Tax	7.34
SCHOOL: 69030	TV	600	LIBRARY	0.36	ALBERT PARKS/CEM	0.30	W Admin	0.07
JOHANNESBURG-LE AV		3,200	MCCOA	0.58	COP-ISD GENERAL	0.15	Due	7.41
M.CODE: RIGHI SEV		3,200	MONT CO SHERIFF	0.60	COP-ISD SP ED	0.49	Intrst	
			MSU EXTENSION	0.15	COP-ISD EX SP ED	0.37	Total	
			ALBERT TWP OPER	0.39	F/A REAL,ALBERT FI	3.06		

PROP. ADDR: STONE RIDGE DR STONERIDGE CONDOMINIUM  
T29N R1E SEC 22 LOT 40 STONE RIDGE SPLIT 001-022-000-040-03; 2515 MARION STREET  
040-04; 040-05; 040-06 LEWISTON MI 49756

ALBERT TOWNSHIP  
Real & Personal Property  
Spec. Population: Ad Valorem+Special Acts

Parcel # Valuations Tax Heading Amount Tax Heading Amount --- Totals ---  
001-899-000-001-00 ----- 001-899-000-001-00 NO: 04291



CLASS: 210	PRE/MBT %	0	COUNTY ROADS	6.51	ALBERT ROADS	3.15	Tax	79.91
SCHOOL: 69030	TV	6,510	LIBRARY	3.90	ALBERT PARKS/CEM	3.25	W Admin	0.79
JOHANNESBURG-LE	AV	7,900	MCCOA	6.36	COP-ISD GENERAL	1.66	Due	80.70
M.CODE:	SEV	7,900	MONT CO SHERIFF	6.51	COP-ISD SP ED	5.40	Intrst	
			MSU EXTENSION	1.62	COP-ISD EX SP ED	4.10	Total	
			ALBERT TWP OPER	4.25	F/A REAL,ALBERT FI	33.20		

PROP. ADDR: 2931 KNEELAND ST BARGER CREEK LLC  
BLL LOCATED ON T29N R1E SEC 27 LOT 1 & THAT PORTION OF LOT 2 11336 MOUCH RD  
LYING S OF PRESENT SITE OF DRUG STORE COM AT FRONT LOT LINE & ATLANTA MI 49709  
RNG E 60 FT BLK 38 VILLAGE OF LEWISTON

001-899-000-002-00 ----- 001-899-000-002-00 NO: 04292



CLASS: 210	PRE/MBT %	0	COUNTY ROADS	34.65	ALBERT ROADS	16.79	Tax	425.57
SCHOOL: 69030	TV	34,650	LIBRARY	20.79	ALBERT PARKS/CEM	17.32	W Admin	4.25
JOHANNESBURG-LE	AV	42,200	MCCOA	33.89	COP-ISD GENERAL	8.84	Due	429.82
M.CODE:	SEV	42,200	MONT CO SHERIFF	34.65	COP-ISD SP ED	28.79	Intrst	
			MSU EXTENSION	8.66	COP-ISD EX SP ED	21.86	Total	
			ALBERT TWP OPER	22.62	F/A REAL,ALBERT FI	176.71		

PROP. ADDR: AIRPORT RD BARGER CREEK LLC  
BLL LOCATED ON T29N R1E SEC 22 COMM AT N 1/4 COR TH E 1321' TO 11336 MOUCH RD  
POB. TH S 672.20', E 452.66', N 672.20', W 452.66' TO POB. ATLANTA MI 49709

001-899-000-003-00 ----- 001-899-000-003-00 NO: 04293



CLASS: 210	PRE/MBT %	0	COUNTY ROADS	64.47	ALBERT ROADS	31.24	Tax	791.82
SCHOOL: 69030	TV	64,470	LIBRARY	38.68	ALBERT PARKS/CEM	32.23	W Admin	7.91
JOHANNESBURG-LE	AV	75,400	MCCOA	63.06	COP-ISD GENERAL	16.45	Due	799.73
M.CODE:	SEV	75,400	MONT CO SHERIFF	64.47	COP-ISD SP ED	53.56	Intrst	
			MSU EXTENSION	16.11	COP-ISD EX SP ED	40.67	Total	
			ALBERT TWP OPER	42.09	F/A REAL,ALBERT FI	328.79		

PROP. ADDR: NEUMANN RD BARGER CREEK LLC  
BLL LOCATED ON T29N R1E SEC 33 COM AT SW COR OF SEC AS POB TH 11336 MOUCH RD  
E 1345 FT TH N 326.06 FT TH W 1345 FT TH S 324.5 FT TO POB PAR ATLANTA MI 49709  
#1 ALSO PARCEL#2 DESC AS COM AT SW COR OF SEC TH N 324.5 FT TO  
POB TH E 1345 FT TH N 326.07 FT TH W 1344.99 FT TH S 324.5 FT  
TO POB ALSO A PARCEL DESC AS COM AT S 1/4 COR AS POB TH W  
1291.06 FT ALG SEC LN TH N 1304.27 FT TH E 1291.6 FT TH S  
1309.7 FT TO POB

ALBERT TOWNSHIP  
Real & Personal Property  
Spec. Population: Ad Valorem+Special Acts

Parcel # Valuations Tax Heading Amount Tax Heading Amount --- Totals ---  
001-900-000-001-00 ----- 001-900-000-001-00 NO:



CLASS	PRE/MBT %	Valuations	Tax Heading	Amount	Tax Heading	Amount		Totals
351		100	COUNTY ROADS	0.00	ALBERT ROADS	0.00	Tax	0.00
SCHOOL: 69030	TV	0	LIBRARY	0.00	ALBERT PARKS/CEM	0.00	W Admin	0.00
JOHANNESBURG-LE	AV	0	MCCOA	0.00	COP-ISD GENERAL	0.00	Due	0.00
M.CODE: SEV		0	MONT CO SHERIFF	0.00	COP-ISD SP ED	0.00	Intrst	
			MSU EXTENSION	0.00	COP-ISD EX SP ED	0.00	Total	
			ALBERT TWP OPER	0.00				

PROP. ADDR: 3293 CO RD 491 NW HARDWOODS INC  
MAP NUM: 2021-26 2600 NETWORK BLVD STE 600  
PERSONAL PROPERTY PERSONAL PROPERTY SAWMILL PERSONAL FRISCO TX 75034  
PROPERTY

001-900-000-003-03 ----- 001-900-000-003-03 NO:



CLASS	PRE/MBT %	Valuations	Tax Heading	Amount	Tax Heading	Amount		Totals
251		100	COUNTY ROADS	0.00	ALBERT ROADS	0.00	Tax	0.00
SCHOOL: 69030	TV	0	LIBRARY	0.00	ALBERT PARKS/CEM	0.00	W Admin	0.00
JOHANNESBURG-LE	AV	0	MCCOA	0.00	COP-ISD GENERAL	0.00	Due	0.00
M.CODE: SEV		0	MONT CO SHERIFF	0.00	COP-ISD SP ED	0.00	Intrst	
			MSU EXTENSION	0.00	COP-ISD EX SP ED	0.00	Total	
			ALBERT TWP OPER	0.00				

PROP. ADDR: PITNEY BOWES GLOBAL FINANCIAL SERV  
PERSONAL PROPERTY PERSONAL PROPERTY PERSONAL PROPERTY TAX DEPT  
5310 CYPRESS CENTER DR SUITE 110  
TAMPA FL 33609

001-900-000-004-03 ----- 001-900-000-004-03 NO:



CLASS	PRE/MBT %	Valuations	Tax Heading	Amount	Tax Heading	Amount		Totals
251		100	COUNTY ROADS	0.00	ALBERT ROADS	0.00	Tax	0.00
SCHOOL: 69030	TV	0	LIBRARY	0.00	ALBERT PARKS/CEM	0.00	W Admin	0.00
JOHANNESBURG-LE	AV	0	MCCOA	0.00	COP-ISD GENERAL	0.00	Due	0.00
M.CODE: SEV		0	MONT CO SHERIFF	0.00	COP-ISD SP ED	0.00	Intrst	
			MSU EXTENSION	0.00	COP-ISD EX SP ED	0.00	Total	
			ALBERT TWP OPER	0.00				

PROP. ADDR: GORDON FOOD SERVICES INC  
PERSONAL PROPERTY PERSONAL PROPERTY PERSONAL PROPERTY RYAN LLC  
PO BOX 4900 DEPT 479  
SCOTTSDALE AZ 85261-4900

ALBERT TOWNSHIP  
Real & Personal Property  
Spec. Population: Ad Valorem+Special Acts

Parcel # Valuations Tax Heading Amount Tax Heading Amount --- Totals ---  
001-900-000-005-03 ----- 001-900-000-005-03 NO:



CLASS	PRE/MBT %	Valuations	Tax Heading	Amount	Tax Heading	Amount		Totals
003		100	COUNTY ROADS	0.00	ALBERT ROADS	0.00	Tax	0.00
SCHOOL: 69030	TV	0	LIBRARY	0.00	ALBERT PARKS/CEM	0.00	W Admin	0.00
JOHANNESBURG-LE	AV	0	MCCOA	0.00	COP-ISD GENERAL	0.00	Due	0.00
M.CODE: SEV		0	MONT CO SHERIFF	0.00	COP-ISD SP ED	0.00	Intrst	
			MSU EXTENSION	0.00	COP-ISD EX SP ED	0.00	Total	
			ALBERT TWP OPER	0.00				

PROP. ADDR: XEROX CORP  
PERSONAL PROPERTY PERSONAL PROPERTY PERSONAL PROPERTY TAX DEPT  
XEROX SQUARE-040A  
ROCHESTER NY 14644

001-900-000-008-00 ----- 001-900-000-008-00 NO:



CLASS	PRE/MBT %	Valuations	Tax Heading	Amount	Tax Heading	Amount		Totals
003		100	COUNTY ROADS	0.00	ALBERT ROADS	0.00	Tax	0.00
SCHOOL: 69030	TV	0	LIBRARY	0.00	ALBERT PARKS/CEM	0.00	W Admin	0.00
JOHANNESBURG-LE	AV	0	MCCOA	0.00	COP-ISD GENERAL	0.00	Due	0.00
M.CODE: SEV		0	MONT CO SHERIFF	0.00	COP-ISD SP ED	0.00	Intrst	
			MSU EXTENSION	0.00	COP-ISD EX SP ED	0.00	Total	
			ALBERT TWP OPER	0.00				

PROP. ADDR: 4236 SALLING AVE (CR NELSON FUNERAL HOME INC  
PERSONAL PROPERTY FOR NELSON FUNERAL HOME. REAL PROPERTY ON PO BOX 1548  
001- GAYLORD MI 49734

001-900-000-010-01 ----- 001-900-000-010-01 NO:



CLASS	PRE/MBT %	Valuations	Tax Heading	Amount	Tax Heading	Amount		Totals
251		100	COUNTY ROADS	0.00	ALBERT ROADS	0.00	Tax	0.00
SCHOOL: 69030	TV	0	LIBRARY	0.00	ALBERT PARKS/CEM	0.00	W Admin	0.00
JOHANNESBURG-LE	AV	0	MCCOA	0.00	COP-ISD GENERAL	0.00	Due	0.00
M.CODE: SEV		0	MONT CO SHERIFF	0.00	COP-ISD SP ED	0.00	Intrst	
			MSU EXTENSION	0.00	COP-ISD EX SP ED	0.00	Total	
			ALBERT TWP OPER	0.00				

PROP. ADDR: 3051 BAY ST SHEPPARD DENTAL GROUP PLLC  
PERSONAL PROPERTY PERSONAL PROPERTY PERSONAL-DENTIST OFFICE 3051 BAY ST  
EQUIP LEWISTON MI 49756

ALBERT TOWNSHIP  
Real & Personal Property  
Spec. Population: Ad Valorem+Special Acts

Parcel # Valuations Tax Heading Amount Tax Heading Amount --- Totals ---  
001-900-000-011-00 -----JBOR, ORIG TAXABLE: 3,400----- 001-900-000-011-00 NO:



CLASS	PRE/MBT %	Valuations	Tax Heading	Amount	Tax Heading	Amount		Totals
251		100	COUNTY ROADS	0.00	ALBERT ROADS	0.00	Tax	0.00
SCHOOL: 69030	TV	0	LIBRARY	0.00	ALBERT PARKS/CEM	0.00	W Admin	0.00
JOHANNESBURG-LE	AV	0	MCCOA	0.00	COP-ISD GENERAL	0.00	Due	0.00
M.CODE: SEV		0	MONT CO SHERIFF	0.00	COP-ISD SP ED	0.00	Intrst	
			MSU EXTENSION	0.00	COP-ISD EX SP ED	0.00	Total	
			ALBERT TWP OPER	0.00				

PROP. ADDR: 2761 CO RD 489 SWEETWATER HOMES  
PERSONAL PROPERTY PERSONAL PROPERTY PERSONAL PROPERTY % TOMMEE RENDER  
5981 STICKFORD RD  
LEWISTON MI 49756

001-900-000-013-01 ----- 001-900-000-013-01 NO:



CLASS	PRE/MBT %	Valuations	Tax Heading	Amount	Tax Heading	Amount		Totals
251		100	COUNTY ROADS	0.00	ALBERT ROADS	0.00	Tax	0.00
SCHOOL: 69030	TV	0	LIBRARY	0.00	ALBERT PARKS/CEM	0.00	W Admin	0.00
JOHANNESBURG-LE	AV	0	MCCOA	0.00	COP-ISD GENERAL	0.00	Due	0.00
M.CODE: SEV		0	MONT CO SHERIFF	0.00	COP-ISD SP ED	0.00	Intrst	
			MSU EXTENSION	0.00	COP-ISD EX SP ED	0.00	Total	
			ALBERT TWP OPER	0.00				

PROP. ADDR: VERIZON WIRELESS  
PERSONAL PROPERTY PERSONAL PROPERTY PERSONAL PROPERTY CELLCO PARTNERSHIP  
PO BOX 2549  
ADDISON TX 75001

001-900-000-015-00 ----- 001-900-000-015-00 NO: 04294



CLASS	PRE/MBT %	Valuations	Tax Heading	Amount	Tax Heading	Amount		Totals
551		0	COUNTY ROADS	2,203.20	ALBERT ROADS	1,067.67	Tax	15,825.33
SCHOOL: 69030	TV	2,203,200	LIBRARY	1,321.92	ALBERT PARKS/CEM	1,101.60	W Admin	158.25
JOHANNESBURG-LE	AV	2,203,200	MCCOA	2,155.17	COP-ISD GENERAL	562.47	Due	15,983.58
M.CODE: SEV		2,203,200	MONT CO SHERIFF	2,203.20	COP-ISD SP ED	1,830.63	Intrst	
			MSU EXTENSION	550.80	COP-ISD EX SP ED	1,389.99	Total	
			ALBERT TWP OPER	1,438.68				

PROP. ADDR: MUSKEGON OPERATING COMPANY LLC  
PERSONAL PROPERTY PERSONAL PROPERTY WELLS & FACILITIES IN 1425 S MISSION RD  
ALBERT TWP MT PLEASANT MI 48858



ALBERT TOWNSHIP  
Real & Personal Property  
Spec. Population: Ad Valorem+Special Acts

Parcel # Valuations Tax Heading Amount Tax Heading Amount --- Totals ---  
001-900-000-016-01 ----- 001-900-000-016-01 NO:



CLASS	PRE/MBT %	Valuations	Tax Heading	Amount	Tax Heading	Amount		Totals
351		100	COUNTY ROADS	0.00	ALBERT ROADS	0.00	Tax	0.00
SCHOOL: 69030	TV	0	LIBRARY	0.00	ALBERT PARKS/CEM	0.00	W Admin	0.00
JOHANNESBURG-LE AV		0	MCCOA	0.00	COP-ISD GENERAL	0.00	Due	0.00
M.CODE: SEV		0	MONT CO SHERIFF	0.00	COP-ISD SP ED	0.00	Intrst	
			MSU EXTENSION	0.00	COP-ISD EX SP ED	0.00	Total	
			ALBERT TWP OPER	0.00				

PROP. ADDR: NATURAL GAS COMPRESSION SYSTEM  
PERSONAL PROPERTY PERSONAL PROPERTY PERSONAL PROPERTY 2480 AERO PARK DR  
TRAVERSE CITY MI 49686

001-900-000-017-00 ----- 001-900-000-017-00 NO: 04295



CLASS	PRE/MBT %	Valuations	Tax Heading	Amount	Tax Heading	Amount		Totals
551		0	COUNTY ROADS	627.30	ALBERT ROADS	303.98	Tax	4,505.79
SCHOOL: 69030	TV	627,300	LIBRARY	376.38	ALBERT PARKS/CEM	313.65	W Admin	45.05
JOHANNESBURG-LE AV		627,300	MCCOA	613.62	COP-ISD GENERAL	160.14	Due	4,550.84
M.CODE: SEV		627,300	MONT CO SHERIFF	627.30	COP-ISD SP ED	521.22	Intrst	
			MSU EXTENSION	156.82	COP-ISD EX SP ED	395.76	Total	
			ALBERT TWP OPER	409.62				

PROP. ADDR: RIVERSIDE ENERGY MICHIGAN LLC  
157 WELLS - 1 SHUT IN PROPERTY TAX  
PERSONAL PROPERTY 10691 E CARTER RD STE 201  
TRAVERSE CITY MI 49684

001-900-000-018-01 ----- 001-900-000-018-01 NO:



CLASS	PRE/MBT %	Valuations	Tax Heading	Amount	Tax Heading	Amount		Totals
003		100	COUNTY ROADS	0.00	ALBERT ROADS	0.00	Tax	0.00
SCHOOL: 69030	TV	0	LIBRARY	0.00	ALBERT PARKS/CEM	0.00	W Admin	0.00
JOHANNESBURG-LE AV		0	MCCOA	0.00	COP-ISD GENERAL	0.00	Due	0.00
M.CODE: SEV		0	MONT CO SHERIFF	0.00	COP-ISD SP ED	0.00	Intrst	
			MSU EXTENSION	0.00	COP-ISD EX SP ED	0.00	Total	
			ALBERT TWP OPER	0.00				

PROP. ADDR: ATM USA LLC  
PERSONAL PROPERTY PERSONAL PROPERTY PERSONAL PROPERTY 2200 GATEWAY CENTRE BLVD STE 220  
MORRISVILLE NC 27560

ALBERT TOWNSHIP  
Real & Personal Property  
Spec. Population: Ad Valorem+Special Acts

Parcel # Valuations Tax Heading Amount Tax Heading Amount --- Totals ---  
001-900-000-019-00 ----- 001-900-000-019-00 NO:



CLASS:	251	PRE/MBT %	100	COUNTY ROADS	0.00	ALBERT ROADS	0.00	Tax	0.00
SCHOOL:	69030	TV	0	LIBRARY	0.00	ALBERT PARKS/CEM	0.00	W Admin	0.00
JOHANNESBURG-LE	AV		0	MCCOA	0.00	COP-ISD GENERAL	0.00	Due	0.00
M.CODE:	SEV		0	MONT CO SHERIFF	0.00	COP-ISD SP ED	0.00	Intrst	
				MSU EXTENSION	0.00	COP-ISD EX SP ED	0.00	Total	
				ALBERT TWP OPER	0.00				

PROP. ADDR: CO RD 612 MARATHON PETROLEUM COMPANY L.P.  
PERSONAL PROPERTY PERSONAL PROPERTY PERSONAL PROPERTY 539 S MAIN  
FINDLAY OH 45840

001-900-000-022-00 ----- 001-900-000-022-00 NO:



CLASS:	251	PRE/MBT %	100	COUNTY ROADS	0.00	ALBERT ROADS	0.00	Tax	0.00
SCHOOL:	69030	TV	0	LIBRARY	0.00	ALBERT PARKS/CEM	0.00	W Admin	0.00
JOHANNESBURG-LE	AV		0	MCCOA	0.00	COP-ISD GENERAL	0.00	Due	0.00
M.CODE:	SEV		0	MONT CO SHERIFF	0.00	COP-ISD SP ED	0.00	Intrst	
				MSU EXTENSION	0.00	COP-ISD EX SP ED	0.00	Total	
				ALBERT TWP OPER	0.00				

PROP. ADDR: DIRECT TV INC  
PERSONAL PROPERTY PERSONAL PROPERTY PERSONAL PROPERTY ATTN: PROPERTY TAX DEPT  
1010 PINE, 9E-L-01  
SAINT LOUIS MO 63101

001-900-000-022-05 ----- 001-900-000-022-05 NO:



CLASS:	251	PRE/MBT %	100	COUNTY ROADS	0.00	ALBERT ROADS	0.00	Tax	0.00
SCHOOL:	69030	TV	0	LIBRARY	0.00	ALBERT PARKS/CEM	0.00	W Admin	0.00
JOHANNESBURG-LE	AV		0	MCCOA	0.00	COP-ISD GENERAL	0.00	Due	0.00
M.CODE:	SEV		0	MONT CO SHERIFF	0.00	COP-ISD SP ED	0.00	Intrst	
				MSU EXTENSION	0.00	COP-ISD EX SP ED	0.00	Total	
				ALBERT TWP OPER	0.00				

PROP. ADDR: DISH NETWORK, LLC  
PERSONAL PROPERTY PERSONAL PROPERTY PERSONAL PROPERTY P O BOX 6623  
ENGLEWOOD CO 80155

ALBERT TOWNSHIP  
Real & Personal Property  
Spec. Population: Ad Valorem+Special Acts

Parcel # Valuations Tax Heading Amount Tax Heading Amount --- Totals ---  
001-900-000-023-00 ----- 001-900-000-023-00 NO: 04296



CLASS: 551	PRE/MBT %	0	COUNTY ROADS	9.70	ALBERT ROADS	4.70	Tax	69.63
SCHOOL: 69030	TV	9,700	LIBRARY	5.82	ALBERT PARKS/CEM	4.85	W Admin	0.69
JOHANNESBURG-LE	AV	9,700	MCCOA	9.48	COP-ISD GENERAL	2.47	Due	70.32
M.CODE:	SEV	9,700	MONT CO SHERIFF	9.70	COP-ISD SP ED	8.05	Intrst	
			MSU EXTENSION	2.42	COP-ISD EX SP ED	6.11	Total	
			ALBERT TWP OPER	6.33				

PROP. ADDR: DCP SAGINAW BAY LATERAL LLC  
MAP NUM: 2021 ASRCHG 100 CONGRESS AVE STE 1900  
PERSONAL PROPERTY PERSONAL PROPERTY PERSONAL PROPERTY AUSTIN TX 78701

001-900-000-026-00 ----- 001-900-000-026-00 NO:



CLASS: 251	PRE/MBT %	100	COUNTY ROADS	0.00	ALBERT ROADS	0.00	Tax	0.00
SCHOOL: 69030	TV	0	LIBRARY	0.00	ALBERT PARKS/CEM	0.00	W Admin	0.00
JOHANNESBURG-LE	AV	0	MCCOA	0.00	COP-ISD GENERAL	0.00	Due	0.00
M.CODE:	SEV	0	MONT CO SHERIFF	0.00	COP-ISD SP ED	0.00	Intrst	
			MSU EXTENSION	0.00	COP-ISD EX SP ED	0.00	Total	
			ALBERT TWP OPER	0.00				

PROP. ADDR: CO RD 489 LEWISTON LAUNDROMAT  
PERSONAL PROPERTY PERSONAL PROPERTY PERSONAL PROPERTY PO BOX 564  
LEWISTON MI 49756

001-900-000-035-00 ----- 001-900-000-035-00 NO: 04297



CLASS: 551	PRE/MBT %	0	COUNTY ROADS	341.60	ALBERT ROADS	165.53	Tax	2,453.65
SCHOOL: 69030	TV	341,600	LIBRARY	204.96	ALBERT PARKS/CEM	170.80	W Admin	24.53
JOHANNESBURG-LE	AV	341,600	MCCOA	334.15	COP-ISD GENERAL	87.21	Due	2,478.18
M.CODE:	SEV	341,600	MONT CO SHERIFF	341.60	COP-ISD SP ED	283.83	Intrst	
			MSU EXTENSION	85.40	COP-ISD EX SP ED	215.51	Total	
			ALBERT TWP OPER	223.06				

PROP. ADDR: TRENDWELL ANTRIM INC  
SEVERAL WELL LOCATIONS JOHANNESBURG LEWISTON SCHOOL DISTRICT PO BOX 560  
ROCKFORD MI 49341-0560

001-900-000-038-01 ----- 001-900-000-038-01 NO:



CLASS: 351	PRE/MBT %	100	COUNTY ROADS	0.00	ALBERT ROADS	0.00	Tax	0.00
SCHOOL: 69030	TV	0	LIBRARY	0.00	ALBERT PARKS/CEM	0.00	W Admin	0.00
JOHANNESBURG-LE	AV	0	MCCOA	0.00	COP-ISD GENERAL	0.00	Due	0.00
M.CODE:	SEV	0	MONT CO SHERIFF	0.00	COP-ISD SP ED	0.00	Intrst	
			MSU EXTENSION	0.00	COP-ISD EX SP ED	0.00	Total	
			ALBERT TWP OPER	0.00				

PROP. ADDR: NBJB PARTNERS LLC  
PERSONAL PROPERTY PERSONAL PROPERTY T29N R1E SEC 15 PERSONAL 23461 INDUSTRIAL PARK DR  
PROPERTY FARMINGTON MI 48335

ALBERT TOWNSHIP  
Real & Personal Property  
Spec. Population: Ad Valorem+Special Acts

Parcel # Valuations Tax Heading Amount Tax Heading Amount --- Totals ---  
001-900-000-040-01 ----- 001-900-000-040-01 NO:



CLASS	PRE/MBT %	Valuations	Tax Heading	Amount	Tax Heading	Amount	Totals
251		100	COUNTY ROADS	0.00	ALBERT ROADS	0.00	0.00
SCHOOL: 69030	TV	0	LIBRARY	0.00	ALBERT PARKS/CEM	0.00	0.00
JOHANNESBURG-LE AV	AV	0	MCCOA	0.00	COP-ISD GENERAL	0.00	0.00
M.CODE: SEV	SEV	0	MONT CO SHERIFF	0.00	COP-ISD SP ED	0.00	
			MSU EXTENSION	0.00	COP-ISD EX SP ED	0.00	
			ALBERT TWP OPER	0.00			

PROP. ADDR: 4460 SALLING AVE (CR) STEPHENS SHOP LLC  
PERSONAL PROPERTY PERSONAL PROPERTY PERSONAL PROPERTY 4145 MAPLEWOOD  
LEWISTON MI 49756

001-900-000-041-00 ----- 001-900-000-041-00 NO:



CLASS	PRE/MBT %	Valuations	Tax Heading	Amount	Tax Heading	Amount	Totals
351		100	COUNTY ROADS	0.00	ALBERT ROADS	0.00	0.00
SCHOOL: 69030	TV	0	LIBRARY	0.00	ALBERT PARKS/CEM	0.00	0.00
JOHANNESBURG-LE AV	AV	0	MCCOA	0.00	COP-ISD GENERAL	0.00	0.00
M.CODE: SEV	SEV	0	MONT CO SHERIFF	0.00	COP-ISD SP ED	0.00	
			MSU EXTENSION	0.00	COP-ISD EX SP ED	0.00	
			ALBERT TWP OPER	0.00			

PROP. ADDR: WINKELMAN EXCAVATING  
PERSONAL PROPERTY PERSONAL PROPERTY PERSONAL PROPERTY CHRIS WINKELMAN  
6260 COUNTY ROAD 612  
LEWISTON MI 49756

001-900-000-043-00 ----- 001-900-000-043-00 NO: 04298



CLASS	PRE/MBT %	Valuations	Tax Heading	Amount	Tax Heading	Amount	Totals
251		100	COUNTY ROADS	0.20	ALBERT ROADS	0.09	1.41
SCHOOL: 69030	TV	200	LIBRARY	0.12	ALBERT PARKS/CEM	0.10	0.01
JOHANNESBURG-LE AV	AV	200	MCCOA	0.19	COP-ISD GENERAL	0.05	1.42
M.CODE: SEV	SEV	200	MONT CO SHERIFF	0.20	COP-ISD SP ED	0.16	
			MSU EXTENSION	0.05	COP-ISD EX SP ED	0.12	
			ALBERT TWP OPER	0.13			

PROP. ADDR: 2929 FLEMING RD RSW CONSTRUCTION  
PERSONAL PROPERTY PERSONAL PROPERTY PERSONAL PROPERTY RICK WILDE  
2929 FLEMING ROAD  
LEWISTON MI 49756

ALBERT TOWNSHIP  
Real & Personal Property  
Spec. Population: Ad Valorem+Special Acts

Parcel # Valuations Tax Heading Amount Tax Heading Amount --- Totals ---  
001-900-000-048-00 ----- 001-900-000-048-00 NO:



CLASS:	251	PRE/MBT %	100	COUNTY ROADS	0.00	ALBERT ROADS	0.00	Tax	0.00
SCHOOL:	69030	TV	0	LIBRARY	0.00	ALBERT PARKS/CEM	0.00	W Admin	0.00
JOHANNESBURG-LE	AV	AV	0	MCCOA	0.00	COP-ISD GENERAL	0.00	Due	0.00
M.CODE:	SEV	0	MONT CO SHERIFF	0.00	COP-ISD SP ED	0.00	Intrst		
			MSU EXTENSION	0.00	COP-ISD EX SP ED	0.00	Total		
			ALBERT TWP OPER	0.00					

PROP. ADDR: 3271 CLINTON DR  
PERSONAL PROPERTY PERSONAL PROPERTY PERSONAL PROPERTY

MARTINS CARPET CLEANING  
3271 CLINTON DR  
LEWISTON MI 49756

001-900-000-050-01 ----- 001-900-000-050-01 NO:



CLASS:	251	PRE/MBT %	100	COUNTY ROADS	0.00	ALBERT ROADS	0.00	Tax	0.00
SCHOOL:	69030	TV	0	LIBRARY	0.00	ALBERT PARKS/CEM	0.00	W Admin	0.00
JOHANNESBURG-LE	AV	AV	0	MCCOA	0.00	COP-ISD GENERAL	0.00	Due	0.00
M.CODE:	SEV	0	MONT CO SHERIFF	0.00	COP-ISD SP ED	0.00	Intrst		
			MSU EXTENSION	0.00	COP-ISD EX SP ED	0.00	Total		
			ALBERT TWP OPER	0.00					

PROP. ADDR:  
PERSONAL PROPERTY PERSONAL PROPERTY PERSONAL

GILCHRIST PLUMBING & HEATING  
% KEVIN KLEIN  
P O BOX 406  
LEWISTON MI 49756

001-900-000-052-00 ----- 001-900-000-052-00 NO:



CLASS:	251	PRE/MBT %	100	COUNTY ROADS	0.00	ALBERT ROADS	0.00	Tax	0.00
SCHOOL:	69030	TV	0	LIBRARY	0.00	ALBERT PARKS/CEM	0.00	W Admin	0.00
JOHANNESBURG-LE	AV	AV	0	MCCOA	0.00	COP-ISD GENERAL	0.00	Due	0.00
M.CODE:	SEV	0	MONT CO SHERIFF	0.00	COP-ISD SP ED	0.00	Intrst		
			MSU EXTENSION	0.00	COP-ISD EX SP ED	0.00	Total		
			ALBERT TWP OPER	0.00					

PROP. ADDR:  
PERSONAL PROPERTY PERSONAL PROPERTY PERSONAL PROPERTY

LEWISTON TREE SERVICE  
JOHN PATSON  
PO BOX 802  
LEWISTON MI 49756

ALBERT TOWNSHIP  
Real & Personal Property  
Spec. Population: Ad Valorem+Special Acts

Parcel # Valuations Tax Heading Amount Tax Heading Amount --- Totals ---  
001-900-000-053-00 ----- 001-900-000-053-00 NO:



CLASS	PRE/MBT %	Valuations	Tax Heading	Amount	Tax Heading	Amount		Totals
251		100	COUNTY ROADS	0.00	ALBERT ROADS	0.00	Tax	0.00
SCHOOL: 69030	TV	0	LIBRARY	0.00	ALBERT PARKS/CEM	0.00	W Admin	0.00
JOHANNESBURG-LE AV	AV	0	MCCOA	0.00	COP-ISD GENERAL	0.00	Due	0.00
M.CODE: SEV		0	MONT CO SHERIFF	0.00	COP-ISD SP ED	0.00	Intrst	
			MSU EXTENSION	0.00	COP-ISD EX SP ED	0.00	Total	
			ALBERT TWP OPER	0.00				

PROP. ADDR: 4475 HANSEN ST  
PERSONAL PROPERTY PERSONAL PROPERTY PERSONAL PROPERTY

NORTH SPORT PHYSICAL THERAPY  
1622 DICKERSON RD  
GAYLORD MI 49735

001-900-000-056-01 ----- 001-900-000-056-01 NO:



CLASS	PRE/MBT %	Valuations	Tax Heading	Amount	Tax Heading	Amount		Totals
251		100	COUNTY ROADS	0.00	ALBERT ROADS	0.00	Tax	0.00
SCHOOL: 69030	TV	0	LIBRARY	0.00	ALBERT PARKS/CEM	0.00	W Admin	0.00
JOHANNESBURG-LE AV	AV	0	MCCOA	0.00	COP-ISD GENERAL	0.00	Due	0.00
M.CODE: SEV		0	MONT CO SHERIFF	0.00	COP-ISD SP ED	0.00	Intrst	
			MSU EXTENSION	0.00	COP-ISD EX SP ED	0.00	Total	
			ALBERT TWP OPER	0.00				

PROP. ADDR:  
PERSONAL PROPERTY PERSONAL PROPERTY

WELLS FARGO VENDOR FINANCIAL SERV  
PROPERTY TAX COMPLIANCE  
PO BOX 35715  
BILLINGS MT 59107

001-900-000-057-00 ----- 001-900-000-057-00 NO:



CLASS	PRE/MBT %	Valuations	Tax Heading	Amount	Tax Heading	Amount		Totals
251		100	COUNTY ROADS	0.00	ALBERT ROADS	0.00	Tax	0.00
SCHOOL: 69030	TV	0	LIBRARY	0.00	ALBERT PARKS/CEM	0.00	W Admin	0.00
JOHANNESBURG-LE AV	AV	0	MCCOA	0.00	COP-ISD GENERAL	0.00	Due	0.00
M.CODE: SEV		0	MONT CO SHERIFF	0.00	COP-ISD SP ED	0.00	Intrst	
			MSU EXTENSION	0.00	COP-ISD EX SP ED	0.00	Total	
			ALBERT TWP OPER	0.00				

PROP. ADDR:  
PERSONAL PROPERTY PERSONAL PROPERTY

LEWISTON ACE HARDWARE INC  
PO BOX 188  
GLENNIE MI 48737

ALBERT TOWNSHIP  
Real & Personal Property  
Spec. Population: Ad Valorem+Special Acts

Parcel # Valuations Tax Heading Amount Tax Heading Amount --- Totals ---  
001-900-000-059-00 ----- 001-900-000-059-00 NO: 04299



CLASS: 551	PRE/MBT %	0	COUNTY ROADS	18.90	ALBERT ROADS	9.15	Tax	135.72
SCHOOL: 69030	TV	18,900	LIBRARY	11.34	ALBERT PARKS/CEM	9.45	W Admin	1.35
JOHANNESBURG-LE	AV	18,900	MCCOA	18.48	COP-ISD GENERAL	4.82	Due	137.07
M.CODE: SEV		18,900	MONT CO SHERIFF	18.90	COP-ISD SP ED	15.70	Intrst	
			MSU EXTENSION	4.72	COP-ISD EX SP ED	11.92	Total	
			ALBERT TWP OPER	12.34				

PROP. ADDR: JORDAN DEVELOPMENT CO LLC  
PERSONAL PROPERTY ALBERT TWP PAIR O DICE PROJECT 1503 GARFIELD RD NORTH  
TRAVERSE CITY MI 49696-9005

001-900-000-059-01 ----- 001-900-000-059-01 NO: 04300



CLASS: 551	PRE/MBT %	0	COUNTY ROADS	19.20	ALBERT ROADS	9.30	Tax	137.89
SCHOOL: 69030	TV	19,200	LIBRARY	11.52	ALBERT PARKS/CEM	9.60	W Admin	1.37
JOHANNESBURG-LE	AV	19,200	MCCOA	18.78	COP-ISD GENERAL	4.90	Due	139.26
M.CODE: SEV		19,200	MONT CO SHERIFF	19.20	COP-ISD SP ED	15.95	Intrst	
			MSU EXTENSION	4.80	COP-ISD EX SP ED	12.11	Total	
			ALBERT TWP OPER	12.53				

PROP. ADDR: JORDAN DEVELOPMENT CO LLC  
PERSONAL PROPERTY ALBERT TWP SNAKE EYES PROJECT 1503 GARFIELD RD NORTH  
TRAVERSE CITY MI 49696-9005

001-900-000-060-00 ----- 001-900-000-060-00 NO:



CLASS: 251	PRE/MBT %	100	COUNTY ROADS	0.00	ALBERT ROADS	0.00	Tax	0.00
SCHOOL: 69030	TV	0	LIBRARY	0.00	ALBERT PARKS/CEM	0.00	W Admin	0.00
JOHANNESBURG-LE	AV	0	MCCOA	0.00	COP-ISD GENERAL	0.00	Due	0.00
M.CODE: SEV		0	MONT CO SHERIFF	0.00	COP-ISD SP ED	0.00	Intrst	
			MSU EXTENSION	0.00	COP-ISD EX SP ED	0.00	Total	
			ALBERT TWP OPER	0.00				

PROP. ADDR: 2981 CO RD 6122 TALLEYS LOG CABIN BAR INC  
PERSONAL PROPERTY PERSONAL PROPERTY PERSONAL PROPERTY PO BOX 372  
LEWISTON MI 49756

001-900-000-065-00 ----- 001-900-000-065-00 NO: 04301



CLASS: 551	PRE/MBT %	0	COUNTY ROADS	272.00	ALBERT ROADS	131.81	Tax	2,074.82
SCHOOL: 60010	TV	272,000	LIBRARY	163.20	ALBERT PARKS/CEM	136.00	W Admin	20.74
ATLANTA COMMUNI	AV	272,000	MCCOA	266.07	AMA/ESD GENERAL	57.47	Due	2,095.56
M.CODE: SEV		272,000	MONT CO SHERIFF	272.00	AMA/ESD SP ED	172.69	Intrst	
			MSU EXTENSION	68.00	AMA/ESD EX SP ED	357.97	Total	
			ALBERT TWP OPER	177.61				

PROP. ADDR: TRENDWELL ANTRIM, INC  
SEVERAL WELL LOCATIONS, ATLANTA COMM SCHOOL DISTRICT PO BOX 560  
ROCKFORD MI 49341-0560

ALBERT TOWNSHIP  
Real & Personal Property  
Spec. Population: Ad Valorem+Special Acts

Parcel # Valuations Tax Heading Amount Tax Heading Amount --- Totals ---  
001-900-000-071-00 ----- 001-900-000-071-00 NO:



CLASS:	251	PRE/MBT %	100	COUNTY ROADS	0.00	ALBERT ROADS	0.00	Tax	0.00
SCHOOL:	69030	TV	0	LIBRARY	0.00	ALBERT PARKS/CEM	0.00	W Admin	0.00
JOHANNESBURG-LE	AV		0	MCCOA	0.00	COP-ISD GENERAL	0.00	Due	0.00
M.CODE:	SEV		0	MONT CO SHERIFF	0.00	COP-ISD SP ED	0.00	Intrst	
				MSU EXTENSION	0.00	COP-ISD EX SP ED	0.00	Total	
				ALBERT TWP OPER	0.00				

PROP. ADDR: 3217 CO RD 491  
PERSONAL PROPERTY

DOLLAR GENERAL STORE #10532  
COPORATE TAX CONSULTING INC  
PO BOX 503410  
INDIANAPOLIS IN 46256-3410

001-900-000-073-01 ----- 001-900-000-073-01 NO:



CLASS:	251	PRE/MBT %	100	COUNTY ROADS	0.00	ALBERT ROADS	0.00	Tax	0.00
SCHOOL:	69030	TV	0	LIBRARY	0.00	ALBERT PARKS/CEM	0.00	W Admin	0.00
JOHANNESBURG-LE	AV		0	MCCOA	0.00	COP-ISD GENERAL	0.00	Due	0.00
M.CODE:	SEV		0	MONT CO SHERIFF	0.00	COP-ISD SP ED	0.00	Intrst	
				MSU EXTENSION	0.00	COP-ISD EX SP ED	0.00	Total	
				ALBERT TWP OPER	0.00				

PROP. ADDR: 4625 SALLING AVE (CR  
PERSONAL PROPERTY PERSONAL PROPERTY AT KIRTLAND AGENCY

MCKENZIE FAMILY ENTERPRISES INC  
PO BOX 39  
MIO MI 48647

001-900-000-075-01 ----- 001-900-000-075-01 NO:



CLASS:	251	PRE/MBT %	100	COUNTY ROADS	0.00	ALBERT ROADS	0.00	Tax	0.00
SCHOOL:	69030	TV	0	LIBRARY	0.00	ALBERT PARKS/CEM	0.00	W Admin	0.00
JOHANNESBURG-LE	AV		0	MCCOA	0.00	COP-ISD GENERAL	0.00	Due	0.00
M.CODE:	SEV		0	MONT CO SHERIFF	0.00	COP-ISD SP ED	0.00	Intrst	
				MSU EXTENSION	0.00	COP-ISD EX SP ED	0.00	Total	
				ALBERT TWP OPER	0.00				

PROP. ADDR:

ALJO PROPERTIES  
PO BOX 25  
ROGERS CITY MI 49779



ALBERT TOWNSHIP  
Real & Personal Property  
Spec. Population: Ad Valorem+Special Acts

Parcel # Valuations Tax Heading Amount Tax Heading Amount --- Totals ---  
001-900-000-080-00 ----- 001-900-000-080-00 NO: 04302



CLASS: 551	PRE/MBT %	0	COUNTY ROADS	1,569.90	ALBERT ROADS	760.77	Tax	11,276.39
SCHOOL: 69030	TV	1,569,900	LIBRARY	941.94	ALBERT PARKS/CEM	784.95	W Admin	112.76
JOHANNESBURG-LE	AV	1,569,900	MCCOA	1,535.67	COP-ISD GENERAL	400.79	Due	11,389.15
M.CODE:	SEV	1,569,900	MONT CO SHERIFF	1,569.90	COP-ISD SP ED	1,304.42	Intrst	
			MSU EXTENSION	392.47	COP-ISD EX SP ED	990.44	Total	
			ALBERT TWP OPER	1,025.14				

PROP. ADDR: PRESQUE ISLE ELECTRIC & GAS  
PERSONAL PROPERTY PERSONAL PROPERTY PERSONAL PROPERTY 3149 MAIN ST  
ONAWAY MI 49765

001-900-000-080-02 ----- 001-900-000-080-02 NO: 04303



CLASS: 551	PRE/MBT %	0	COUNTY ROADS	52.40	ALBERT ROADS	25.39	Tax	376.34
SCHOOL: 69030	TV	52,400	LIBRARY	31.44	ALBERT PARKS/CEM	26.20	W Admin	3.76
JOHANNESBURG-LE	AV	52,400	MCCOA	51.25	COP-ISD GENERAL	13.37	Due	380.10
M.CODE:	SEV	52,400	MONT CO SHERIFF	52.40	COP-ISD SP ED	43.53	Intrst	
			MSU EXTENSION	13.10	COP-ISD EX SP ED	33.05	Total	
			ALBERT TWP OPER	34.21				

PROP. ADDR: PRESQUE ISLE ELECTRIC & GAS  
PERSONAL PROPERTY PERSONAL PROPERTY PERSONAL PROPERTY 3149 MAIN ST  
ONAWAY MI 49765

001-900-000-090-00 ----- 001-900-000-090-00 NO:



CLASS: 251	PRE/MBT %	100	COUNTY ROADS	0.00	ALBERT ROADS	0.00	Tax	0.00
SCHOOL: 69030	TV	0	LIBRARY	0.00	ALBERT PARKS/CEM	0.00	W Admin	0.00
JOHANNESBURG-LE	AV	0	MCCOA	0.00	COP-ISD GENERAL	0.00	Due	0.00
M.CODE:	SEV	0	MONT CO SHERIFF	0.00	COP-ISD SP ED	0.00	Intrst	
			MSU EXTENSION	0.00	COP-ISD EX SP ED	0.00	Total	
			ALBERT TWP OPER	0.00				

PROP. ADDR: 2932 OLSEN ST LIETZKE ENTERPRISES LLC  
PERSONAL PROPERTY PERSONAL PROPERTY PERSONAL PROPERTY-HOTEL PO BOX 1138  
& TAVERN LEWISTON MI 49756

001-900-000-105-00 ----- 001-900-000-105-00 NO:



CLASS: 003	PRE/MBT %	0	COUNTY ROADS	0.00	ALBERT ROADS	0.00	Tax	0.00
SCHOOL: 69030	TV	0	LIBRARY	0.00	ALBERT PARKS/CEM	0.00	W Admin	0.00
JOHANNESBURG-LE	AV	0	MCCOA	0.00	COP-ISD GENERAL	0.00	Due	0.00
M.CODE:	SEV	0	MONT CO SHERIFF	0.00	COP-ISD SP ED	0.00	Intrst	
			MSU EXTENSION	0.00	COP-ISD EX SP ED	0.00	Total	
			ALBERT TWP OPER	0.00				

PROP. ADDR: RIVERSIDE ENERGY MICHIGAN LLC  
PERSONAL PROPERTY PERSONAL PROPERTY WELLS & FACILITIES IN 10691 EAST CARTER RD #201  
ALBERT TWP SHERIDAN/PAFFI TRAVERSE CITY MI 49684

ALBERT TOWNSHIP  
Real & Personal Property  
Spec. Population: Ad Valorem+Special Acts

Parcel # Valuations Tax Heading Amount Tax Heading Amount --- Totals ---  
001-900-000-110-00 ----- 001-900-000-110-00 NO:



CLASS	PRE/MBT %	Valuations	Tax Heading	Amount	Tax Heading	Amount		Totals
251		100	COUNTY ROADS	0.00	ALBERT ROADS	0.00	Tax	0.00
SCHOOL: 69030	TV	0	LIBRARY	0.00	ALBERT PARKS/CEM	0.00	W Admin	0.00
JOHANNESBURG-LE	AV	0	MCCOA	0.00	COP-ISD GENERAL	0.00	Due	0.00
M.CODE: SEV		0	MONT CO SHERIFF	0.00	COP-ISD SP ED	0.00	Intrst	
			MSU EXTENSION	0.00	COP-ISD EX SP ED	0.00	Total	
			ALBERT TWP OPER	0.00				

PROP. ADDR: SHERIDAN VALLEY HOMES INC  
PERSONAL PROPERTY PERSONAL PROPERTY PERSONAL FREDERICK HEINE  
PROPERTY-BUILDING CONTRACTOR BOX 126  
LEWISTON MI 49756

001-900-000-115-00 ----- 001-900-000-115-00 NO: 04304



CLASS	PRE/MBT %	Valuations	Tax Heading	Amount	Tax Heading	Amount		Totals
251		100	COUNTY ROADS	0.60	ALBERT ROADS	0.29	Tax	4.28
SCHOOL: 69030	TV	600	LIBRARY	0.36	ALBERT PARKS/CEM	0.30	W Admin	0.04
JOHANNESBURG-LE	AV	600	MCCOA	0.58	COP-ISD GENERAL	0.15	Due	4.32
M.CODE: SEV		600	MONT CO SHERIFF	0.60	COP-ISD SP ED	0.49	Intrst	
			MSU EXTENSION	0.15	COP-ISD EX SP ED	0.37	Total	
			ALBERT TWP OPER	0.39				

PROP. ADDR: LITTLE WOMEN&ELSTON'S CABINET  
PERSONAL PROPERTY PERSONAL PROPERTY PERSONAL IN BEAUTY & BOX 594 MANTZ ST  
CABINET SHOPS LEWISTON MI 49756

001-900-000-140-00 ----- 001-900-000-140-00 NO:



CLASS	PRE/MBT %	Valuations	Tax Heading	Amount	Tax Heading	Amount		Totals
251		100	COUNTY ROADS	0.00	ALBERT ROADS	0.00	Tax	0.00
SCHOOL: 69030	TV	0	LIBRARY	0.00	ALBERT PARKS/CEM	0.00	W Admin	0.00
JOHANNESBURG-LE	AV	0	MCCOA	0.00	COP-ISD GENERAL	0.00	Due	0.00
M.CODE: SEV		0	MONT CO SHERIFF	0.00	COP-ISD SP ED	0.00	Intrst	
			MSU EXTENSION	0.00	COP-ISD EX SP ED	0.00	Total	
			ALBERT TWP OPER	0.00				

PROP. ADDR: 4737 SALLING AVE (CR IRON KETTLE RESTAURANT  
PERSONAL PROPERTY PERSONAL PROPERTY PERSONAL PROPERTY PO BOX 39  
LEWISTON MI 49756

ALBERT TOWNSHIP  
Real & Personal Property  
Spec. Population: Ad Valorem+Special Acts

Parcel # Valuations Tax Heading Amount Tax Heading Amount --- Totals ---  
001-900-000-160-00 ----- 001-900-000-160-00 NO:



CLASS:	251	PRE/MBT %	100	COUNTY ROADS	0.00	ALBERT ROADS	0.00	Tax	0.00
SCHOOL:	69030	TV	0	LIBRARY	0.00	ALBERT PARKS/CEM	0.00	W Admin	0.00
JOHANNESBURG-LE	AV		0	MCCOA	0.00	COP-ISD GENERAL	0.00	Due	0.00
M.CODE:	SEV		0	MONT CO SHERIFF	0.00	COP-ISD SP ED	0.00	Intrst	
				MSU EXTENSION	0.00	COP-ISD EX SP ED	0.00	Total	
				ALBERT TWP OPER	0.00				

PROP. ADDR: 3521 CO RD 612 LEWISTON EXPRESS STOP  
PERSONAL PROPERTY PERSONAL PROPERTY PERSONAL-PARTY STORE CORRIGAN OIL  
775 N 2ND ST  
BRIGHTON MI 48116

001-900-000-165-00 ----- 001-900-000-165-00 NO:



CLASS:	251	PRE/MBT %	100	COUNTY ROADS	0.00	ALBERT ROADS	0.00	Tax	0.00
SCHOOL:	69030	TV	0	LIBRARY	0.00	ALBERT PARKS/CEM	0.00	W Admin	0.00
JOHANNESBURG-LE	AV		0	MCCOA	0.00	COP-ISD GENERAL	0.00	Due	0.00
M.CODE:	SEV		0	MONT CO SHERIFF	0.00	COP-ISD SP ED	0.00	Intrst	
				MSU EXTENSION	0.00	COP-ISD EX SP ED	0.00	Total	
				ALBERT TWP OPER	0.00				

PROP. ADDR: AMERIGAS PROPANE  
PERSONAL PROPERTY PERSONAL PROPERTY PERSONAL AMERIGAS PROPANE  
PROPERTY-JOBURG-LEWISTON SCHOOL DISTRICT COMMERCIAL LP GAS PO BOX 798  
TANKS VALLEY FORGE PA 19482

001-900-000-170-00 ----- 001-900-000-170-00 NO: 04305



CLASS:	551	PRE/MBT %	0	COUNTY ROADS	1,877.10	ALBERT ROADS	909.64	Tax	13,482.99
SCHOOL:	69030	TV	1,877,100	LIBRARY	1,126.26	ALBERT PARKS/CEM	938.55	W Admin	134.82
JOHANNESBURG-LE	AV		1,877,100	MCCOA	1,836.17	COP-ISD GENERAL	479.22	Due	13,617.81
M.CODE:	SEV		1,877,100	MONT CO SHERIFF	1,877.10	COP-ISD SP ED	1,559.68	Intrst	
				MSU EXTENSION	469.27	COP-ISD EX SP ED	1,184.26	Total	
				ALBERT TWP OPER	1,225.74				

PROP. ADDR: WOLVERINE POWER SUPPLY CO-OP  
PERSONAL PROPERTY PERSONAL PROPERTY PERSONAL-TRANSMISSION 10125 W WATERGATE RD  
LINES AND SUB STATION STRUCTURE CADILLAC MI 49601

ALBERT TOWNSHIP  
Real & Personal Property  
Spec. Population: Ad Valorem+Special Acts

Parcel # Valuations Tax Heading Amount Tax Heading Amount --- Totals ---  
001-900-000-175-00 ----- 001-900-000-175-00 NO:



CLASS	PRE/MBT %	Valuations	Tax Heading	Amount	Tax Heading	Amount		Totals
003		100	COUNTY ROADS	0.00	ALBERT ROADS	0.00	Tax	0.00
SCHOOL: 69030	TV	0	LIBRARY	0.00	ALBERT PARKS/CEM	0.00	W Admin	0.00
JOHANNESBURG-LE AV		0	MCCOA	0.00	COP-ISD GENERAL	0.00	Due	0.00
M.CODE: SEV		0	MONT CO SHERIFF	0.00	COP-ISD SP ED	0.00	Intrst	
			MSU EXTENSION	0.00	COP-ISD EX SP ED	0.00	Total	
			ALBERT TWP OPER	0.00				

PROP. ADDR: LITEWAVE COMMUNICATIONS  
MAP NUM: 23BOR-W12 % CHARLES & RUTH LATHROP  
PERSONAL PROPERTY PERSONAL PROPERTY PERSONAL-CABLE P O BOX 169  
COMPANY-ELECTRONIC EQUIPMENT, DISHES, CABLE LINES FREMONT MI 49412

001-900-000-180-00 ----- 001-900-000-180-00 NO:



CLASS	PRE/MBT %	Valuations	Tax Heading	Amount	Tax Heading	Amount		Totals
251		100	COUNTY ROADS	0.00	ALBERT ROADS	0.00	Tax	0.00
SCHOOL: 69030	TV	0	LIBRARY	0.00	ALBERT PARKS/CEM	0.00	W Admin	0.00
JOHANNESBURG-LE AV		0	MCCOA	0.00	COP-ISD GENERAL	0.00	Due	0.00
M.CODE: SEV		0	MONT CO SHERIFF	0.00	COP-ISD SP ED	0.00	Intrst	
			MSU EXTENSION	0.00	COP-ISD EX SP ED	0.00	Total	
			ALBERT TWP OPER	0.00				

PROP. ADDR: 4421 HANSON AVE GILLROYS COMPLETE HARDWARE  
PERSONAL PROPERTY PERSONAL PROPERTY PERSONAL-HARDWARE, BLDG RL MORGAN COMPANY INC  
SUPPLIES LOCATED AT 4421 HANSON AVE 4421 HANSON AVENUE  
LEWISTON MI 49756

001-900-000-185-00 ----- 001-900-000-185-00 NO:



CLASS	PRE/MBT %	Valuations	Tax Heading	Amount	Tax Heading	Amount		Totals
251		100	COUNTY ROADS	0.00	ALBERT ROADS	0.00	Tax	0.00
SCHOOL: 69030	TV	0	LIBRARY	0.00	ALBERT PARKS/CEM	0.00	W Admin	0.00
JOHANNESBURG-LE AV		0	MCCOA	0.00	COP-ISD GENERAL	0.00	Due	0.00
M.CODE: SEV		0	MONT CO SHERIFF	0.00	COP-ISD SP ED	0.00	Intrst	
			MSU EXTENSION	0.00	COP-ISD EX SP ED	0.00	Total	
			ALBERT TWP OPER	0.00				

PROP. ADDR: 2947 KNEELAND ST MAXI ENTER INC&NORTHLAND STOVE  
PERSONAL PROPERTY PERSONAL PROPERTY PERSONAL PROPERTY PO BOX 746  
LEWISTON MI 49756

ALBERT TOWNSHIP  
Real & Personal Property  
Spec. Population: Ad Valorem+Special Acts

Parcel # Valuations Tax Heading Amount Tax Heading Amount --- Totals ---  
001-900-000-195-00 ----- 001-900-000-195-00 NO:



CLASS: 003	PRE/MBT %	0	COUNTY ROADS	0.00	ALBERT ROADS	0.00	Tax	0.00
SCHOOL: 69030	TV	0	LIBRARY	0.00	ALBERT PARKS/CEM	0.00	W Admin	0.00
JOHANNESBURG-LE	AV	0	MCCOA	0.00	COP-ISD GENERAL	0.00	Due	0.00
M.CODE: SEV		0	MONT CO SHERIFF	0.00	COP-ISD SP ED	0.00	Intrst	
			MSU EXTENSION	0.00	COP-ISD EX SP ED	0.00	Total	
			ALBERT TWP OPER	0.00				

PROP. ADDR: RIVERSIDE ENERGY MICHIGAN LLC  
PERSONAL PROPERTY PERSONAL PROPERTY PERSONAL PROPERTY - GAS 10691 EAST CARTER RD, STE 201  
PROCESSING PLANT TRAVERSE CITY MI 49684

001-900-000-200-00 ----- 001-900-000-200-00 NO:



CLASS: 003	PRE/MBT %	0	COUNTY ROADS	0.00	ALBERT ROADS	0.00	Tax	0.00
SCHOOL: 69030	TV	0	LIBRARY	0.00	ALBERT PARKS/CEM	0.00	W Admin	0.00
JOHANNESBURG-LE	AV	0	MCCOA	0.00	COP-ISD GENERAL	0.00	Due	0.00
M.CODE: SEV		0	MONT CO SHERIFF	0.00	COP-ISD SP ED	0.00	Intrst	
			MSU EXTENSION	0.00	COP-ISD EX SP ED	0.00	Total	
			ALBERT TWP OPER	0.00				

PROP. ADDR: RIVERSIDE ENERGY MICHIGAN LLC  
PERSONAL PROPERTY PERSONAL PROPERTY WELLS & FACILITIES IN 10691 EAST CARTER RD  
ALBERT TOWNSHIP-DOLLAR LAKE TRAVERSE CITY MI 49684


001-900-000-210-00 ----- 001-900-000-210-00 NO: 04306



CLASS: 351	PRE/MBT %	100	COUNTY ROADS	152.70	ALBERT ROADS	73.99	Tax	1,096.79
SCHOOL: 69030	TV	152,700	LIBRARY	91.62	ALBERT PARKS/CEM	76.35	W Admin	10.96
JOHANNESBURG-LE	AV	152,700	MCCOA	149.37	COP-ISD GENERAL	38.98	Due	1,107.75
M.CODE: SEV		152,700	MONT CO SHERIFF	152.70	COP-ISD SP ED	126.87	Intrst	
			MSU EXTENSION	38.17	COP-ISD EX SP ED	96.33	Total	
			ALBERT TWP OPER	99.71				

PROP. ADDR: 5122 CO RD 612 LEWISTON SAND & GRAVEL  
PERSONAL PROPERTY PO BOX 162  
LEWISTON MI 49756

001-900-000-220-00 ----- 001-900-000-220-00 NO:



CLASS: 251	PRE/MBT %	100	COUNTY ROADS	0.00	ALBERT ROADS	0.00	Tax	0.00
SCHOOL: 69030	TV	0	LIBRARY	0.00	ALBERT PARKS/CEM	0.00	W Admin	0.00
JOHANNESBURG-LE	AV	0	MCCOA	0.00	COP-ISD GENERAL	0.00	Due	0.00
M.CODE: SEV		0	MONT CO SHERIFF	0.00	COP-ISD SP ED	0.00	Intrst	
			MSU EXTENSION	0.00	COP-ISD EX SP ED	0.00	Total	
			ALBERT TWP OPER	0.00				

PROP. ADDR: ROBROY INC  
PERSONAL PROPERTY PERSONAL PROPERTY PERSONAL PROPERTY PO BOX 600  
LEWISTON MI 49756

ALBERT TOWNSHIP  
Real & Personal Property  
Spec. Population: Ad Valorem+Special Acts

Parcel # Valuations Tax Heading Amount Tax Heading Amount --- Totals ---  
001-900-000-225-00 ----- 001-900-000-225-00 NO:



CLASS: 003	PRE/MBT %	0	COUNTY ROADS	0.00	ALBERT ROADS	0.00	Tax	0.00
SCHOOL: 69030	TV	0	LIBRARY	0.00	ALBERT PARKS/CEM	0.00	W Admin	0.00
JOHANNESBURG-LE	AV	0	MCCOA	0.00	COP-ISD GENERAL	0.00	Due	0.00
M.CODE: SEV		0	MONT CO SHERIFF	0.00	COP-ISD SP ED	0.00	Intrst	
			MSU EXTENSION	0.00	COP-ISD EX SP ED	0.00	Total	
			ALBERT TWP OPER	0.00				

PROP. ADDR: RIVERSIDE ENERGY MICHIGAN LLC  
PERSONAL PROPERTY PERSONAL PROPERTY WELLS & FACILITIES IN 10691 EAST CARTER RD #201  
ALBERT TOWNSHIP WEST DOLLAR LAKE TRAVERSE CITY MI 49684

001-900-000-230-00 ----- 001-900-000-230-00 NO:



CLASS: 003	PRE/MBT %	100	COUNTY ROADS	0.00	ALBERT ROADS	0.00	Tax	0.00
SCHOOL: 69030	TV	0	LIBRARY	0.00	ALBERT PARKS/CEM	0.00	W Admin	0.00
JOHANNESBURG-LE	AV	0	MCCOA	0.00	COP-ISD GENERAL	0.00	Due	0.00
M.CODE: SEV		0	MONT CO SHERIFF	0.00	COP-ISD SP ED	0.00	Intrst	
			MSU EXTENSION	0.00	COP-ISD EX SP ED	0.00	Total	
			ALBERT TWP OPER	0.00				

PROP. ADDR: 4210 DOYLE DELAGE LANDEN FINANCIAL SERV INC  
PERSONAL PROPERTY PERSONAL PROPERTY PERSONAL PROPERTY PO BOX 3293  
OAK BROOK IL 60522-3293

001-900-000-240-25 ----- 001-900-000-240-25 NO:



CLASS: 251	PRE/MBT %	100	COUNTY ROADS	0.00	ALBERT ROADS	0.00	Tax	0.00
SCHOOL: 69030	TV	0	LIBRARY	0.00	ALBERT PARKS/CEM	0.00	W Admin	0.00
JOHANNESBURG-LE	AV	0	MCCOA	0.00	COP-ISD GENERAL	0.00	Due	0.00
M.CODE: SEV		0	MONT CO SHERIFF	0.00	COP-ISD SP ED	0.00	Intrst	
			MSU EXTENSION	0.00	COP-ISD EX SP ED	0.00	Total	
			ALBERT TWP OPER	0.00				

PROP. ADDR: ADT LLC  
PERSONAL PROPERTY PO BOX 54767  
LEXINGTON KY 40555

001-900-000-245-00 ----- 001-900-000-245-00 NO: 04307



CLASS: 351	PRE/MBT %	100	COUNTY ROADS	5.20	ALBERT ROADS	2.51	Tax	37.32
SCHOOL: 69030	TV	5,200	LIBRARY	3.12	ALBERT PARKS/CEM	2.60	W Admin	0.37
JOHANNESBURG-LE	AV	5,200	MCCOA	5.08	COP-ISD GENERAL	1.32	Due	37.69
M.CODE: SEV		5,200	MONT CO SHERIFF	5.20	COP-ISD SP ED	4.32	Intrst	
			MSU EXTENSION	1.30	COP-ISD EX SP ED	3.28	Total	
			ALBERT TWP OPER	3.39				

PROP. ADDR: VP4550 LLC  
PERSONAL PROPERTY PERSONAL PROPERTY PERSONAL PROPERTY PO BOX 33  
ALPENA MI 49707

ALBERT TOWNSHIP  
Real & Personal Property  
Spec. Population: Ad Valorem+Special Acts

Parcel # Valuations Tax Heading Amount Tax Heading Amount --- Totals ---  
001-900-000-250-00 ----- 001-900-000-250-00 NO:



CLASS	PRE/MBT %	Valuations	Tax Heading	Amount	Tax Heading	Amount		Totals
251		100	COUNTY ROADS	0.00	ALBERT ROADS	0.00	Tax	0.00
SCHOOL: 69030	TV	0	LIBRARY	0.00	ALBERT PARKS/CEM	0.00	W Admin	0.00
JOHANNESBURG-LE	AV	0	MCCOA	0.00	COP-ISD GENERAL	0.00	Due	0.00
M.CODE: SEV		0	MONT CO SHERIFF	0.00	COP-ISD SP ED	0.00	Intrst	
			MSU EXTENSION	0.00	COP-ISD EX SP ED	0.00	Total	
			ALBERT TWP OPER	0.00				

PROP. ADDR: REDWOOD MOTOR INN INC  
PERSONAL PROPERTY PERSONAL PROPERTY PERSONAL-MOTEL PO BOX 537  
LEWISTON MI 49756

001-900-000-255-00 ----- 001-900-000-255-00 NO:



CLASS	PRE/MBT %	Valuations	Tax Heading	Amount	Tax Heading	Amount		Totals
251		100	COUNTY ROADS	0.00	ALBERT ROADS	0.00	Tax	0.00
SCHOOL: 69030	TV	0	LIBRARY	0.00	ALBERT PARKS/CEM	0.00	W Admin	0.00
JOHANNESBURG-LE	AV	0	MCCOA	0.00	COP-ISD GENERAL	0.00	Due	0.00
M.CODE: SEV		0	MONT CO SHERIFF	0.00	COP-ISD SP ED	0.00	Intrst	
			MSU EXTENSION	0.00	COP-ISD EX SP ED	0.00	Total	
			ALBERT TWP OPER	0.00				

PROP. ADDR: GREAT LAKES COCA COLA DISTRIBUTION  
PERSONAL PROPERTY PERSONAL PROPERTY COKE MACHINES AT GLEN'S, C/O REYES HOLDINGS LLC  
SUNOCO & JOHNSON OIL 6250 N RIVER RD STE 9000  
ROSEMONT IL 60018

001-900-000-260-00 ----- 001-900-000-260-00 NO:



CLASS	PRE/MBT %	Valuations	Tax Heading	Amount	Tax Heading	Amount		Totals
251		100	COUNTY ROADS	0.00	ALBERT ROADS	0.00	Tax	0.00
SCHOOL: 69030	TV	0	LIBRARY	0.00	ALBERT PARKS/CEM	0.00	W Admin	0.00
JOHANNESBURG-LE	AV	0	MCCOA	0.00	COP-ISD GENERAL	0.00	Due	0.00
M.CODE: SEV		0	MONT CO SHERIFF	0.00	COP-ISD SP ED	0.00	Intrst	
			MSU EXTENSION	0.00	COP-ISD EX SP ED	0.00	Total	
			ALBERT TWP OPER	0.00				

PROP. ADDR: SALLING AVE (CR 612) ROOTS MARKET INC  
PERSONAL PROPERTY PERSONAL PROPERTY EQUIPMENT PERSONAL- WOODY'S  
WOODYS MARKET PO BOX 493  
LEWISTON MI 49756

ALBERT TOWNSHIP  
Real & Personal Property  
Spec. Population: Ad Valorem+Special Acts

Parcel # Valuations Tax Heading Amount Tax Heading Amount --- Totals ---  
001-900-000-265-00 ----- 001-900-000-265-00 NO:



CLASS:	PRE/MBT %	Valuations	Tax Heading	Amount	Tax Heading	Amount		Totals
251		100	COUNTY ROADS	0.00	ALBERT ROADS	0.00	Tax	0.00
SCHOOL: 69030	TV	0	LIBRARY	0.00	ALBERT PARKS/CEM	0.00	W Admin	0.00
JOHANNESBURG-LE	AV	0	MCCOA	0.00	COP-ISD GENERAL	0.00	Due	0.00
M.CODE: SEV		0	MONT CO SHERIFF	0.00	COP-ISD SP ED	0.00	Intrst	
			MSU EXTENSION	0.00	COP-ISD EX SP ED	0.00	Total	
			ALBERT TWP OPER	0.00				

PROP. ADDR: GRAYHAWK LEASING, LLC  
PERSONAL PROPERTY PERSONAL PROPERTY PEPSI MACHINES AT VIDEO 1412 MAIN ST STE 1500  
VAULT, GLEN'S, & LEWISTON FOREST PRODUCTS DALLAS TX 75202

001-900-000-280-00 ----- 001-900-000-280-00 NO:



CLASS:	PRE/MBT %	Valuations	Tax Heading	Amount	Tax Heading	Amount		Totals
251		100	COUNTY ROADS	0.00	ALBERT ROADS	0.00	Tax	0.00
SCHOOL: 69030	TV	0	LIBRARY	0.00	ALBERT PARKS/CEM	0.00	W Admin	0.00
JOHANNESBURG-LE	AV	0	MCCOA	0.00	COP-ISD GENERAL	0.00	Due	0.00
M.CODE: SEV		0	MONT CO SHERIFF	0.00	COP-ISD SP ED	0.00	Intrst	
			MSU EXTENSION	0.00	COP-ISD EX SP ED	0.00	Total	
			ALBERT TWP OPER	0.00				

PROP. ADDR: 4422 SALLING AVE (CR BUD JONES INSURANCE AGENCY  
PERSONAL PROPERTY PERSONAL PROPERTY PERSONAL-INSURANCE PO BOX 387  
AGENCY LEWISTON MI 49756

001-900-000-307-00 ----- 001-900-000-307-00 NO:



CLASS:	PRE/MBT %	Valuations	Tax Heading	Amount	Tax Heading	Amount		Totals
251		100	COUNTY ROADS	0.00	ALBERT ROADS	0.00	Tax	0.00
SCHOOL: 69030	TV	0	LIBRARY	0.00	ALBERT PARKS/CEM	0.00	W Admin	0.00
JOHANNESBURG-LE	AV	0	MCCOA	0.00	COP-ISD GENERAL	0.00	Due	0.00
M.CODE: SEV		0	MONT CO SHERIFF	0.00	COP-ISD SP ED	0.00	Intrst	
			MSU EXTENSION	0.00	COP-ISD EX SP ED	0.00	Total	
			ALBERT TWP OPER	0.00				

PROP. ADDR: IBM CREDIT LLC  
PERSONAL PROPERTY (COPIER AT PNC BANK) 150 KETTLETOWN RD, PO BOX 1159  
SOUTHURY CT 06488

001-900-000-310-00 ----- 001-900-000-310-00 NO: 04308



CLASS:	PRE/MBT %	Valuations	Tax Heading	Amount	Tax Heading	Amount		Totals
551		0	COUNTY ROADS	28.60	ALBERT ROADS	13.85	Tax	205.40
SCHOOL: 69030	TV	28,600	LIBRARY	17.16	ALBERT PARKS/CEM	14.30	W Admin	2.05
JOHANNESBURG-LE	AV	28,600	MCCOA	27.97	COP-ISD GENERAL	7.30	Due	207.45
M.CODE: SEV		28,600	MONT CO SHERIFF	28.60	COP-ISD SP ED	23.76	Intrst	
			MSU EXTENSION	7.15	COP-ISD EX SP ED	18.04	Total	
			ALBERT TWP OPER	18.67				

PROP. ADDR: GREAT LAKES ENERGY  
PERSONAL PROPERTY 1323 BOYNE AVE  
BOYNE CITY MI 49712



ALBERT TOWNSHIP  
Real & Personal Property  
Spec. Population: Ad Valorem+Special Acts

Parcel # Valuations Tax Heading Amount Tax Heading Amount --- Totals ---  
001-900-000-310-25 ----- 001-900-000-310-25 NO:



CLASS	PRE/MBT %	Valuations	Tax Heading	Amount	Tax Heading	Amount		Totals
251		100	COUNTY ROADS	0.00	ALBERT ROADS	0.00	Tax	0.00
SCHOOL: 69030	TV	0	LIBRARY	0.00	ALBERT PARKS/CEM	0.00	W Admin	0.00
JOHANNESBURG-LE	AV	0	MCCOA	0.00	COP-ISD GENERAL	0.00	Due	0.00
M.CODE: SEV		0	MONT CO SHERIFF	0.00	COP-ISD SP ED	0.00	Intrst	
			MSU EXTENSION	0.00	COP-ISD EX SP ED	0.00	Total	
			ALBERT TWP OPER	0.00				

PROP. ADDR: GREAT AMERICA FINANCIAL SERVICES CO  
MAP NUM: 2021 NEW 625 1ST ST SE STE 800  
CEDAR RAPIDS IA 52401

001-900-000-315-00 ----- 001-900-000-315-00 NO: 04309



CLASS	PRE/MBT %	Valuations	Tax Heading	Amount	Tax Heading	Amount		Totals
551		0	COUNTY ROADS	86.20	ALBERT ROADS	41.77	Tax	619.14
SCHOOL: 69030	TV	86,200	LIBRARY	51.72	ALBERT PARKS/CEM	43.10	W Admin	6.19
JOHANNESBURG-LE	AV	86,200	MCCOA	84.32	COP-ISD GENERAL	22.00	Due	625.33
M.CODE: SEV		86,200	MONT CO SHERIFF	86.20	COP-ISD SP ED	71.62	Intrst	
			MSU EXTENSION	21.55	COP-ISD EX SP ED	54.38	Total	
			ALBERT TWP OPER	56.28				

PROP. ADDR: LAMBDA ENGERY RESOURCES  
PERSONAL PROPERTY PERSONAL PROPERTY PERSONAL PROPERTY OIL & K E ANEREWES  
GAS EXPLORATION 2424 RIDGE ROAD  
ROCKWALL TX 75087

001-900-000-325-00 ----- 001-900-000-325-00 NO:



CLASS	PRE/MBT %	Valuations	Tax Heading	Amount	Tax Heading	Amount		Totals
003		0	COUNTY ROADS	0.00	ALBERT ROADS	0.00	Tax	0.00
SCHOOL: 69030	TV	0	LIBRARY	0.00	ALBERT PARKS/CEM	0.00	W Admin	0.00
JOHANNESBURG-LE	AV	0	MCCOA	0.00	COP-ISD GENERAL	0.00	Due	0.00
M.CODE: SEV		0	MONT CO SHERIFF	0.00	COP-ISD SP ED	0.00	Intrst	
			MSU EXTENSION	0.00	COP-ISD EX SP ED	0.00	Total	
			ALBERT TWP OPER	0.00				

PROP. ADDR: RIVERSIDE ENERGY MICHIGAN LLC  
PERSONAL PROPERTY PERSONAL PROPERTY PERSONAL PROPERTY-SAGE 10691 EAST CARTER RD #201  
CREEK WELLS & FACILITIES IN ALBERT TOWNSHIP TRAVERSE CITY MI 49684

ALBERT TOWNSHIP  
Real & Personal Property  
Spec. Population: Ad Valorem+Special Acts

Parcel # Valuations Tax Heading Amount Tax Heading Amount --- Totals ---  
001-900-000-325-02 ----- 001-900-000-325-02 NO:



CLASS	PRE/MBT %	Valuations	Tax Heading	Amount	Tax Heading	Amount		Totals
003		0	COUNTY ROADS	0.00	ALBERT ROADS	0.00	Tax	0.00
SCHOOL: 69030	TV	0	LIBRARY	0.00	ALBERT PARKS/CEM	0.00	W Admin	0.00
JOHANNESBURG-LE	AV	0	MCCOA	0.00	COP-ISD GENERAL	0.00	Due	0.00
M.CODE: SEV		0	MONT CO SHERIFF	0.00	COP-ISD SP ED	0.00	Intrst	
			MSU EXTENSION	0.00	COP-ISD EX SP ED	0.00	Total	
			ALBERT TWP OPER	0.00				

PROP. ADDR: 4890 AIRPORT RD RIVERSIDE ENERGY MICHIGAN LLC  
PERSONAL PROPERTY PERSONAL PROPERTY 10691 EAST CARTER RD  
TRAVERSE CITY MI 49684

001-900-000-330-00 ----- 001-900-000-330-00 NO:



CLASS	PRE/MBT %	Valuations	Tax Heading	Amount	Tax Heading	Amount		Totals
351		100	COUNTY ROADS	0.00	ALBERT ROADS	0.00	Tax	0.00
SCHOOL: 69030	TV	0	LIBRARY	0.00	ALBERT PARKS/CEM	0.00	W Admin	0.00
JOHANNESBURG-LE	AV	0	MCCOA	0.00	COP-ISD GENERAL	0.00	Due	0.00
M.CODE: SEV		0	MONT CO SHERIFF	0.00	COP-ISD SP ED	0.00	Intrst	
			MSU EXTENSION	0.00	COP-ISD EX SP ED	0.00	Total	
			ALBERT TWP OPER	0.00				

PROP. ADDR: 4210 DOYLE DR HB CARBIDE COMPANY  
PERSONAL PROPERTY PERSONAL PROPERTY PERSONAL PROPERTY 23461 INDUSTRIAL PARK DR  
FARMINGTON MI 48335

001-900-000-330-05 ----- 001-900-000-330-05 NO:



CLASS	PRE/MBT %	Valuations	Tax Heading	Amount	Tax Heading	Amount		Totals
351		100	COUNTY ROADS	0.00	ALBERT ROADS	0.00	Tax	0.00
SCHOOL: 69030	TV	0	LIBRARY	0.00	ALBERT PARKS/CEM	0.00	W Admin	0.00
JOHANNESBURG-LE	AV	0	MCCOA	0.00	COP-ISD GENERAL	0.00	Due	0.00
M.CODE: SEV		0	MONT CO SHERIFF	0.00	COP-ISD SP ED	0.00	Intrst	
			MSU EXTENSION	0.00	COP-ISD EX SP ED	0.00	Total	
			ALBERT TWP OPER	0.00				

PROP. ADDR: 4210 DOYLE RD AIR PRODUCTS & CHEMICALS, INC  
PERSONAL PROPERTY ATTN: TAX DEPT  
1940 AIR PRODUCTS BLVD  
ALLENTOWN PA 18106-5500

ALBERT TOWNSHIP  
Real & Personal Property  
Spec. Population: Ad Valorem+Special Acts

Parcel # Valuations Tax Heading Amount Tax Heading Amount --- Totals ---  
001-900-000-335-00 ----- 001-900-000-335-00 NO:



CLASS	PRE/MBT %	Valuations	Tax Heading	Amount	Tax Heading	Amount		Totals
551		0	COUNTY ROADS	0.00	ALBERT ROADS	0.00	Tax	0.00
69030	TV	0	LIBRARY	0.00	ALBERT PARKS/CEM	0.00	W Admin	0.00
	AV	0	MCCOA	0.00	COP-ISD GENERAL	0.00	Due	0.00
	SEV	0	MONT CO SHERIFF	0.00	COP-ISD SP ED	0.00	Intrst	
			MSU EXTENSION	0.00	COP-ISD EX SP ED	0.00	Total	
			ALBERT TWP OPER	0.00				

PROP. ADDR: 3790 CO RD 491  
PERSONAL PROPERTY PERSONAL PROPERTY PERSONAL PROPERTY  
SUBURBAN PROPANE  
ATTN: TAX DEPT  
PO BOX 206  
WHIPPANY NJ 07981

001-900-000-350-00 ----- 001-900-000-350-00 NO:



CLASS	PRE/MBT %	Valuations	Tax Heading	Amount	Tax Heading	Amount		Totals
003		100	COUNTY ROADS	0.00	ALBERT ROADS	0.00	Tax	0.00
69030	TV	0	LIBRARY	0.00	ALBERT PARKS/CEM	0.00	W Admin	0.00
	AV	0	MCCOA	0.00	COP-ISD GENERAL	0.00	Due	0.00
	SEV	0	MONT CO SHERIFF	0.00	COP-ISD SP ED	0.00	Intrst	
			MSU EXTENSION	0.00	COP-ISD EX SP ED	0.00	Total	
			ALBERT TWP OPER	0.00				

PROP. ADDR: 4610 AIRPORT RD  
PERSONAL PROPERTY PERSONAL PROPERTY PERSONAL PROPERTY  
SNOWMOBILE STORAGE AND REPAIR  
AIRPORT ROAD BOAT & RV STORAGE LLC  
C/O THURMOND & STACIE KITCHEN  
15645 FITZGERALD ST  
LIVONIA MI 48154

001-900-000-370-00 ----- 001-900-000-370-00 NO:



CLASS	PRE/MBT %	Valuations	Tax Heading	Amount	Tax Heading	Amount		Totals
003		100	COUNTY ROADS	0.00	ALBERT ROADS	0.00	Tax	0.00
69030	TV	0	LIBRARY	0.00	ALBERT PARKS/CEM	0.00	W Admin	0.00
	AV	0	MCCOA	0.00	COP-ISD GENERAL	0.00	Due	0.00
	SEV	0	MONT CO SHERIFF	0.00	COP-ISD SP ED	0.00	Intrst	
			MSU EXTENSION	0.00	COP-ISD EX SP ED	0.00	Total	
			ALBERT TWP OPER	0.00				

PROP. ADDR:  
PERSONAL PROPERTY PERSONAL PROPERTY PERSONAL PROPERTY  
ZICK THOMAS R CPA  
PO BOX 149  
LEWISTON MI 49756

ALBERT TOWNSHIP  
Real & Personal Property  
Spec. Population: Ad Valorem+Special Acts

Parcel # Valuations Tax Heading Amount Tax Heading Amount --- Totals ---  
001-900-000-380-00 ----- 001-900-000-380-00 NO:



CLASS	PRE/MBT %	Valuations	Tax Heading	Amount	Tax Heading	Amount		Totals
251		100	COUNTY ROADS	0.00	ALBERT ROADS	0.00	Tax	0.00
SCHOOL: 69030	TV	0	LIBRARY	0.00	ALBERT PARKS/CEM	0.00	W Admin	0.00
JOHANNESBURG-LE AV		0	MCCOA	0.00	COP-ISD GENERAL	0.00	Due	0.00
M.CODE: SEV		0	MONT CO SHERIFF	0.00	COP-ISD SP ED	0.00	Intrst	
			MSU EXTENSION	0.00	COP-ISD EX SP ED	0.00	Total	
			ALBERT TWP OPER	0.00				

PROP. ADDR: 4632 SALLING AVE (CR  
PERSONAL PROPERTY PERSONAL PROPERTY PERSONAL PROPERTY  
NELSON CARYN & NELSON POE JENNIFER  
HIPPIE DIP  
4696 OAKWOOD DR  
LEWISTON MI 49756

001-900-000-405-00 ----- 001-900-000-405-00 NO: 04310



CLASS	PRE/MBT %	Valuations	Tax Heading	Amount	Tax Heading	Amount		Totals
551		0	COUNTY ROADS	38.50	ALBERT ROADS	18.65	Tax	276.50
SCHOOL: 69030	TV	38,500	LIBRARY	23.10	ALBERT PARKS/CEM	19.25	W Admin	2.76
JOHANNESBURG-LE AV		38,500	MCCOA	37.66	COP-ISD GENERAL	9.82	Due	279.26
M.CODE: SEV		38,500	MONT CO SHERIFF	38.50	COP-ISD SP ED	31.98	Intrst	
			MSU EXTENSION	9.62	COP-ISD EX SP ED	24.28	Total	
			ALBERT TWP OPER	25.14				

PROP. ADDR:  
PERSONAL PROPERTY WELLS & FACILITIES IN ALBERT TOWNSHIP-AVERY  
31  
MUZYL OIL CORP  
PO BOX 673  
GAYLORD MI 49735

001-900-000-410-00 ----- 001-900-000-410-00 NO:



CLASS	PRE/MBT %	Valuations	Tax Heading	Amount	Tax Heading	Amount		Totals
251		100	COUNTY ROADS	0.00	ALBERT ROADS	0.00	Tax	0.00
SCHOOL: 69030	TV	0	LIBRARY	0.00	ALBERT PARKS/CEM	0.00	W Admin	0.00
JOHANNESBURG-LE AV		0	MCCOA	0.00	COP-ISD GENERAL	0.00	Due	0.00
M.CODE: SEV		0	MONT CO SHERIFF	0.00	COP-ISD SP ED	0.00	Intrst	
			MSU EXTENSION	0.00	COP-ISD EX SP ED	0.00	Total	
			ALBERT TWP OPER	0.00				

PROP. ADDR: 1525 FLEMING RD-251  
PERSONAL PROPERTY PERSONAL PROPERTY PERSONAL-RESTAURANT &  
MOTEL  
TIMOTHY'S LEWISTON LODGE  
1525 FLEMING RD  
LEWISTON MI 49756

ALBERT TOWNSHIP  
Real & Personal Property  
Spec. Population: Ad Valorem+Special Acts

Parcel # Valuations Tax Heading Amount Tax Heading Amount --- Totals ---  
001-900-000-415-00 ----- 001-900-000-415-00 NO:



CLASS	PRE/MBT %	Valuations	Tax Heading	Amount	Tax Heading	Amount		Totals
003		0	COUNTY ROADS	0.00	ALBERT ROADS	0.00	Tax	0.00
SCHOOL: 69030	TV	0	LIBRARY	0.00	ALBERT PARKS/CEM	0.00	W Admin	0.00
JOHANNESBURG-LE	AV	0	MCCOA	0.00	COP-ISD GENERAL	0.00	Due	0.00
M.CODE: SEV		0	MONT CO SHERIFF	0.00	COP-ISD SP ED	0.00	Intrst	
			MSU EXTENSION	0.00	COP-ISD EX SP ED	0.00	Total	
			ALBERT TWP OPER	0.00				

PROP. ADDR: RIVERSIDE ENERGY MICHIGAN LLC  
PERSONAL PROPERTY PERSONAL PROPERTY WELLS & FACILITIES IN 10691 EAST CARTER RD, STE 201  
ALBERT TOWNSHIP TRAVERSE CITY MI 49684

001-900-000-420-00 ----- 001-900-000-420-00 NO:



CLASS	PRE/MBT %	Valuations	Tax Heading	Amount	Tax Heading	Amount		Totals
251		100	COUNTY ROADS	0.00	ALBERT ROADS	0.00	Tax	0.00
SCHOOL: 69030	TV	0	LIBRARY	0.00	ALBERT PARKS/CEM	0.00	W Admin	0.00
JOHANNESBURG-LE	AV	0	MCCOA	0.00	COP-ISD GENERAL	0.00	Due	0.00
M.CODE: SEV		0	MONT CO SHERIFF	0.00	COP-ISD SP ED	0.00	Intrst	
			MSU EXTENSION	0.00	COP-ISD EX SP ED	0.00	Total	
			ALBERT TWP OPER	0.00				

PROP. ADDR: 4556 SALLING AVE (CR) WOODRUFF CHIROPRACTIC  
PERSONAL PROPERTY PERSONAL PROPERTY PERSONAL PROPERTY PO BOX 28  
LEWISTON MI 49756

001-900-000-435-00 ----- 001-900-000-435-00 NO: 04311



CLASS	PRE/MBT %	Valuations	Tax Heading	Amount	Tax Heading	Amount		Totals
551		0	COUNTY ROADS	0.50	ALBERT ROADS	0.24	Tax	3.55
SCHOOL: 69030	TV	500	LIBRARY	0.30	ALBERT PARKS/CEM	0.25	W Admin	0.03
JOHANNESBURG-LE	AV	500	MCCOA	0.48	COP-ISD GENERAL	0.12	Due	3.58
M.CODE: SEV		500	MONT CO SHERIFF	0.50	COP-ISD SP ED	0.41	Intrst	
			MSU EXTENSION	0.12	COP-ISD EX SP ED	0.31	Total	
			ALBERT TWP OPER	0.32				

PROP. ADDR: CONSUMERS ENERGY COMPANY  
EP10-PROPERTY TAX  
ONE ENERGY PLAZA  
JACKSON MI 49201-9981

ALBERT TOWNSHIP  
Real & Personal Property  
Spec. Population: Ad Valorem+Special Acts

Parcel # Valuations Tax Heading Amount Tax Heading Amount --- Totals ---  
001-900-000-440-00 ----- 001-900-000-440-00 NO: 04312



CLASS: 251	PRE/MBT %	100	COUNTY ROADS	4.20	ALBERT ROADS	2.03	Tax	30.13
SCHOOL: 69030	TV	4,200	LIBRARY	2.52	ALBERT PARKS/CEM	2.10	W Admin	0.30
JOHANNESBURG-LE	AV	4,200	MCCOA	4.10	COP-ISD GENERAL	1.07	Due	30.43
M.CODE: SEV		4,200	MONT CO SHERIFF	4.20	COP-ISD SP ED	3.48	Intrst	
			MSU EXTENSION	1.05	COP-ISD EX SP ED	2.64	Total	
			ALBERT TWP OPER	2.74				

PROP. ADDR: 4135 DOYLE DR HOFSTRA JARRETT  
PERSONAL PROPERTY PERSONAL PROPERTY PERSONAL 3900 SHERIDAN  
LEWISTON MI 49756

001-900-000-440-01 ----- 001-900-000-440-01 NO:



CLASS: 251	PRE/MBT %	100	COUNTY ROADS	0.00	ALBERT ROADS	0.00	Tax	0.00
SCHOOL: 69030	TV	0	LIBRARY	0.00	ALBERT PARKS/CEM	0.00	W Admin	0.00
JOHANNESBURG-LE	AV	0	MCCOA	0.00	COP-ISD GENERAL	0.00	Due	0.00
M.CODE: SEV		0	MONT CO SHERIFF	0.00	COP-ISD SP ED	0.00	Intrst	
			MSU EXTENSION	0.00	COP-ISD EX SP ED	0.00	Total	
			ALBERT TWP OPER	0.00				

PROP. ADDR: JOHNSON OIL COMPANY  
PERSONAL PROPERTY PERSONAL PROPERTY PERSONAL PO BOX 629  
PROPERTY-MARATHON GAS STATION GAYLORD MI 49735

001-900-000-460-00 ----- 001-900-000-460-00 NO:



CLASS: 003	PRE/MBT %	0	COUNTY ROADS	0.00	ALBERT ROADS	0.00	Tax	0.00
SCHOOL: 69030	TV	0	LIBRARY	0.00	ALBERT PARKS/CEM	0.00	W Admin	0.00
JOHANNESBURG-LE	AV	0	MCCOA	0.00	COP-ISD GENERAL	0.00	Due	0.00
M.CODE: SEV		0	MONT CO SHERIFF	0.00	COP-ISD SP ED	0.00	Intrst	
			MSU EXTENSION	0.00	COP-ISD EX SP ED	0.00	Total	
			ALBERT TWP OPER	0.00				

PROP. ADDR: RIVERSIDE ENERGY MICHIGAN LLC  
PERSONAL PROPERTY PERSONAL PROPERTY WELLS & FACILITIES IN 10691 EAST CARTER RD, STE 201  
ALBERT TOWNSHIP LOUD-ALBERT # 1 ANTRIM PROJECT TRAVERSE CITY MI 49684

001-900-000-465-00 ----- 001-900-000-465-00 NO: 04313



CLASS: 551	PRE/MBT %	0	COUNTY ROADS	107.90	ALBERT ROADS	52.28	Tax	774.99
SCHOOL: 69030	TV	107,900	LIBRARY	64.74	ALBERT PARKS/CEM	53.95	W Admin	7.74
JOHANNESBURG-LE	AV	107,900	MCCOA	105.54	COP-ISD GENERAL	27.54	Due	782.73
M.CODE: SEV		107,900	MONT CO SHERIFF	107.90	COP-ISD SP ED	89.65	Intrst	
			MSU EXTENSION	26.97	COP-ISD EX SP ED	68.07	Total	
			ALBERT TWP OPER	70.45				

PROP. ADDR: DCP GRANDS LACS HOLDINGS LLC  
MAP NUM: 2021 ASRCHG 100 CONGRESS AVE STE 1900  
PERSONAL PROPERTY PERSONAL PROPERTY PERSONAL PROPERTY AUSTIN TX 78701

ALBERT TOWNSHIP  
Real & Personal Property  
Spec. Population: Ad Valorem+Special Acts

Parcel # Valuations Tax Heading Amount Tax Heading Amount --- Totals ---  
001-900-000-470-00 ----- 001-900-000-470-00 NO:



CLASS:	251	PRE/MBT %	100	COUNTY ROADS	0.00	ALBERT ROADS	0.00	Tax	0.00
SCHOOL:	69030	TV	0	LIBRARY	0.00	ALBERT PARKS/CEM	0.00	W Admin	0.00
JOHANNESBURG-LE	AV		0	MCCOA	0.00	COP-ISD GENERAL	0.00	Due	0.00
M.CODE:	SEV		0	MONT CO SHERIFF	0.00	COP-ISD SP ED	0.00	Intrst	
				MSU EXTENSION	0.00	COP-ISD EX SP ED	0.00	Total	
				ALBERT TWP OPER	0.00				

PROP. ADDR: AT & T MOBILITY LLC  
PERSONAL PROPERTY PERSONAL PROPERTY PERSONAL PROPERTY ATTN PROPERTY TAX DEPT  
1010 PINE, 9E-L-01  
SAINT LOUIS MO 63101

001-900-000-540-00 ----- 001-900-000-540-00 NO:



CLASS:	251	PRE/MBT %	100	COUNTY ROADS	0.00	ALBERT ROADS	0.00	Tax	0.00
SCHOOL:	69030	TV	0	LIBRARY	0.00	ALBERT PARKS/CEM	0.00	W Admin	0.00
JOHANNESBURG-LE	AV		0	MCCOA	0.00	COP-ISD GENERAL	0.00	Due	0.00
M.CODE:	SEV		0	MONT CO SHERIFF	0.00	COP-ISD SP ED	0.00	Intrst	
				MSU EXTENSION	0.00	COP-ISD EX SP ED	0.00	Total	
				ALBERT TWP OPER	0.00				

PROP. ADDR: 4586 CO RD 612  
PERSONAL PROPERTY HUSTON REAL ESTATE INC  
PO BOX 146  
LEWISTON MI 49756

001-900-000-550-00 ----- 001-900-000-550-00 NO:



CLASS:	251	PRE/MBT %	100	COUNTY ROADS	0.00	ALBERT ROADS	0.00	Tax	0.00
SCHOOL:	69030	TV	0	LIBRARY	0.00	ALBERT PARKS/CEM	0.00	W Admin	0.00
JOHANNESBURG-LE	AV		0	MCCOA	0.00	COP-ISD GENERAL	0.00	Due	0.00
M.CODE:	SEV		0	MONT CO SHERIFF	0.00	COP-ISD SP ED	0.00	Intrst	
				MSU EXTENSION	0.00	COP-ISD EX SP ED	0.00	Total	
				ALBERT TWP OPER	0.00				

PROP. ADDR: 4291 SALLING AVE (CR  
PERSONAL PROPERTY PERSONAL PROPERTY PERSONAL PROPERTY TIMBERTOWN LANES  
PO BOX 868  
LEWISTON MI 49756

ALBERT TOWNSHIP  
Real & Personal Property  
Spec. Population: Ad Valorem+Special Acts

Parcel # Valuations Tax Heading Amount Tax Heading Amount --- Totals ---  
001-900-000-565-00 ----- 001-900-000-565-00 NO:



CLASS: 003	PRE/MBT %	0	COUNTY ROADS	0.00	ALBERT ROADS	0.00	Tax	0.00
SCHOOL: 69030	TV	0	LIBRARY	0.00	ALBERT PARKS/CEM	0.00	W Admin	0.00
JOHANNESBURG-LE	AV	0	MCCOA	0.00	COP-ISD GENERAL	0.00	Due	0.00
M.CODE: SEV		0	MONT CO SHERIFF	0.00	COP-ISD SP ED	0.00	Intrst	
			MSU EXTENSION	0.00	COP-ISD EX SP ED	0.00	Total	
			ALBERT TWP OPER	0.00				

PROP. ADDR: RIVERSIDE ENERGY MICHIGAN LLC  
PERSONAL PROPERTY PERSONAL PROPERTY WELLS & FACILITIES IN 10691 EAST CARTER RD #201  
ALBERT TOWNSHIP-PAFFI UNIT TRAVERSE CITY MI 49684

001-900-000-566-00 ----- 001-900-000-566-00 NO: 04314



CLASS: 551	PRE/MBT %	0	COUNTY ROADS	33.50	ALBERT ROADS	16.23	Tax	240.59
SCHOOL: 69030	TV	33,500	LIBRARY	20.10	ALBERT PARKS/CEM	16.75	W Admin	2.40
JOHANNESBURG-LE	AV	33,500	MCCOA	32.76	COP-ISD GENERAL	8.55	Due	242.99
M.CODE: SEV		33,500	MONT CO SHERIFF	33.50	COP-ISD SP ED	27.83	Intrst	
			MSU EXTENSION	8.37	COP-ISD EX SP ED	21.13	Total	
			ALBERT TWP OPER	21.87				

PROP. ADDR: MUZYL OIL CORPORATION  
PERSONAL PROPERTY VARIOUS WELLS, SHARKSTOOTH PROJECT ABLERT PO BOX 673  
TWP GAYLORD MI 49734

001-900-000-570-00 ----- 001-900-000-570-00 NO:



CLASS: 251	PRE/MBT %	100	COUNTY ROADS	0.00	ALBERT ROADS	0.00	Tax	0.00
SCHOOL: 69030	TV	0	LIBRARY	0.00	ALBERT PARKS/CEM	0.00	W Admin	0.00
JOHANNESBURG-LE	AV	0	MCCOA	0.00	COP-ISD GENERAL	0.00	Due	0.00
M.CODE: SEV		0	MONT CO SHERIFF	0.00	COP-ISD SP ED	0.00	Intrst	
			MSU EXTENSION	0.00	COP-ISD EX SP ED	0.00	Total	
			ALBERT TWP OPER	0.00				

PROP. ADDR: 3084 CLINTON DR LEWISTON SEPTIC SERVICE LLC  
PERSONAL PROPERTY PERSONAL PROPERTY PERSONAL-GRADING & PO BOX 385  
EXCAVATING EQUIPMENT LEWISTON MI 49756



ALBERT TOWNSHIP  
Real & Personal Property  
Spec. Population: Ad Valorem+Special Acts

Parcel # Valuations Tax Heading Amount Tax Heading Amount --- Totals ---  
001-900-000-571-00 ----- 001-900-000-571-00 NO:



CLASS	PRE/MBT %	Valuations	Tax Heading	Amount	Tax Heading	Amount		Totals
251		100	COUNTY ROADS	0.00	ALBERT ROADS	0.00	Tax	0.00
SCHOOL: 69030	TV	0	LIBRARY	0.00	ALBERT PARKS/CEM	0.00	W Admin	0.00
JOHANNESBURG-LE	AV	0	MCCOA	0.00	COP-ISD GENERAL	0.00	Due	0.00
M.CODE: SEV		0	MONT CO SHERIFF	0.00	COP-ISD SP ED	0.00	Intrst	
			MSU EXTENSION	0.00	COP-ISD EX SP ED	0.00	Total	
			ALBERT TWP OPER	0.00				

PROP. ADDR: 7689 SHERIDAN VALLEY

PNC EQUIPMENT FINANCE LLC  
TAX DEPT  
995 ALTON AVE (B2-YB71-04-1)  
CINCINNATI OH 45203

001-900-000-572-00 ----- 001-900-000-572-00 NO:



CLASS	PRE/MBT %	Valuations	Tax Heading	Amount	Tax Heading	Amount		Totals
251		100	COUNTY ROADS	0.00	ALBERT ROADS	0.00	Tax	0.00
SCHOOL: 69030	TV	0	LIBRARY	0.00	ALBERT PARKS/CEM	0.00	W Admin	0.00
JOHANNESBURG-LE	AV	0	MCCOA	0.00	COP-ISD GENERAL	0.00	Due	0.00
M.CODE: SEV		0	MONT CO SHERIFF	0.00	COP-ISD SP ED	0.00	Intrst	
			MSU EXTENSION	0.00	COP-ISD EX SP ED	0.00	Total	
			ALBERT TWP OPER	0.00				

PROP. ADDR:

HEWLETT PACKARD FINANCIAL SERVICES  
PO BOX 251209  
PLANO TX 75025-1209

001-900-000-573-00 ----- 001-900-000-573-00 NO:



CLASS	PRE/MBT %	Valuations	Tax Heading	Amount	Tax Heading	Amount		Totals
003		100	COUNTY ROADS	0.00	ALBERT ROADS	0.00	Tax	0.00
SCHOOL: 69030	TV	0	LIBRARY	0.00	ALBERT PARKS/CEM	0.00	W Admin	0.00
JOHANNESBURG-LE	AV	0	MCCOA	0.00	COP-ISD GENERAL	0.00	Due	0.00
M.CODE: SEV		0	MONT CO SHERIFF	0.00	COP-ISD SP ED	0.00	Intrst	
			MSU EXTENSION	0.00	COP-ISD EX SP ED	0.00	Total	
			ALBERT TWP OPER	0.00				

PROP. ADDR:

SPRINT DBA T-MOBILE  
PO BOX 85022  
BELLEVUE WA 98015-8522

ALBERT TOWNSHIP  
Real & Personal Property  
Spec. Population: Ad Valorem+Special Acts

Parcel # Valuations Tax Heading Amount Tax Heading Amount --- Totals ---  
001-900-000-600-00 ----- 001-900-000-600-00 NO:



CLASS	PRE/MBT %	Valuations	Tax Heading	Amount	Tax Heading	Amount		Totals
251		100	COUNTY ROADS	0.00	ALBERT ROADS	0.00	Tax	0.00
SCHOOL: 69030	TV	0	LIBRARY	0.00	ALBERT PARKS/CEM	0.00	W Admin	0.00
JOHANNESBURG-LE	AV	0	MCCOA	0.00	COP-ISD GENERAL	0.00	Due	0.00
M.CODE: SEV		0	MONT CO SHERIFF	0.00	COP-ISD SP ED	0.00	Intrst	
			MSU EXTENSION	0.00	COP-ISD EX SP ED	0.00	Total	
			ALBERT TWP OPER	0.00				

PROP. ADDR: AMERICAN WASTE  
DMA  
PO BOX 80615  
INDIANAPOLIS IN 46280

001-900-000-610-00 ----- 001-900-000-610-00 NO: 04315



CLASS	PRE/MBT %	Valuations	Tax Heading	Amount	Tax Heading	Amount		Totals
251		100	COUNTY ROADS	170.60	ALBERT ROADS	82.67	Tax	1,225.39
SCHOOL: 69030	TV	170,600	LIBRARY	102.36	ALBERT PARKS/CEM	85.30	W Admin	12.25
JOHANNESBURG-LE	AV	170,600	MCCOA	166.88	COP-ISD GENERAL	43.55	Due	1,237.64
M.CODE: SEV		170,600	MONT CO SHERIFF	170.60	COP-ISD SP ED	141.75	Intrst	
			MSU EXTENSION	42.65	COP-ISD EX SP ED	107.63	Total	
			ALBERT TWP OPER	111.40				

PROP. ADDR: FAMILY FARE LLC  
PERSONAL PROPERTY PERSONAL PROPERTY PERSONAL AT SUPERMARKET TAX DEPT  
IN LEWISTON 7600 FRANCE AVE S  
MINNEAPOLIS MN 55436

001-900-000-625-00 ----- 001-900-000-625-00 NO: 04316



CLASS	PRE/MBT %	Valuations	Tax Heading	Amount	Tax Heading	Amount		Totals
551		0	COUNTY ROADS	34.70	ALBERT ROADS	16.81	Tax	249.21
SCHOOL: 69030	TV	34,700	LIBRARY	20.82	ALBERT PARKS/CEM	17.35	W Admin	2.49
JOHANNESBURG-LE	AV	34,700	MCCOA	33.94	COP-ISD GENERAL	8.85	Due	251.70
M.CODE: SEV		34,700	MONT CO SHERIFF	34.70	COP-ISD SP ED	28.83	Intrst	
			MSU EXTENSION	8.67	COP-ISD EX SP ED	21.89	Total	
			ALBERT TWP OPER	22.65				

PROP. ADDR: NATURAL GAS SERVICES GROUP INC  
PERSONAL PROPERTY PERSONAL PROPERTY PERSONAL PROPERTY KE ANDREWS  
2424 RIDGE ROAD  
ROCKWALL TX 75087

ALBERT TOWNSHIP  
Real & Personal Property  
Spec. Population: Ad Valorem+Special Acts

Parcel # Valuations Tax Heading Amount Tax Heading Amount --- Totals ---  
001-900-000-630-00 ----- 001-900-000-630-00 NO:



CLASS:	PRE/MBT %	Valuations	Tax Heading	Amount	Tax Heading	Amount		Totals
251		100	COUNTY ROADS	0.00	ALBERT ROADS	0.00	Tax	0.00
SCHOOL: 69030	TV	0	LIBRARY	0.00	ALBERT PARKS/CEM	0.00	W Admin	0.00
JOHANNESBURG-LE AV		0	MCCOA	0.00	COP-ISD GENERAL	0.00	Due	0.00
M.CODE: SEV		0	MONT CO SHERIFF	0.00	COP-ISD SP ED	0.00	Intrst	
			MSU EXTENSION	0.00	COP-ISD EX SP ED	0.00	Total	
			ALBERT TWP OPER	0.00				

PROP. ADDR: 2460 FLEMING RD TWIN LAKES MARINA INC  
PERSONAL PROPERTY PERSONAL PROPERTY PERSONAL PROPERTY 2460 FLEMING RD  
LEWISTON MI 49756

001-900-000-640-00 ----- 001-900-000-640-00 NO:



CLASS:	PRE/MBT %	Valuations	Tax Heading	Amount	Tax Heading	Amount		Totals
003		0	COUNTY ROADS	0.00	ALBERT ROADS	0.00	Tax	0.00
SCHOOL: 69030	TV	0	LIBRARY	0.00	ALBERT PARKS/CEM	0.00	W Admin	0.00
JOHANNESBURG-LE AV		0	MCCOA	0.00	COP-ISD GENERAL	0.00	Due	0.00
M.CODE: SEV		0	MONT CO SHERIFF	0.00	COP-ISD SP ED	0.00	Intrst	
			MSU EXTENSION	0.00	COP-ISD EX SP ED	0.00	Total	
			ALBERT TWP OPER	0.00				

PROP. ADDR: ARCHROCK PARTNERS LEASING LLC  
PERSONAL PROPERTY PERSONAL PROPERTY PERSONAL PROPERTY - GAS % L.B.WALKER & ASSOCIATES  
COMPRESSOR,ALBERT LOUD 13111 NORTHWEST FWY., #125  
HOUSTON TX 77040-6321

001-900-000-690-00 ----- 001-900-000-690-00 NO:



CLASS:	PRE/MBT %	Valuations	Tax Heading	Amount	Tax Heading	Amount		Totals
251		100	COUNTY ROADS	0.00	ALBERT ROADS	0.00	Tax	0.00
SCHOOL: 69030	TV	0	LIBRARY	0.00	ALBERT PARKS/CEM	0.00	W Admin	0.00
JOHANNESBURG-LE AV		0	MCCOA	0.00	COP-ISD GENERAL	0.00	Due	0.00
M.CODE: SEV		0	MONT CO SHERIFF	0.00	COP-ISD SP ED	0.00	Intrst	
			MSU EXTENSION	0.00	COP-ISD EX SP ED	0.00	Total	
			ALBERT TWP OPER	0.00				

PROP. ADDR: DEVOS VILLAGER LLC  
PERSONAL PROPERTY PERSONAL PROPERTY PERSONAL-RESTUARANT AND DEVOS ROBERT JR & AMY  
BAKERY 1329 PINEPOINT DRIVE  
LEWISTON MI 49756

ALBERT TOWNSHIP  
Real & Personal Property  
Spec. Population: Ad Valorem+Special Acts

Parcel # Valuations Tax Heading Amount Tax Heading Amount --- Totals ---  
001-900-000-710-00 ----- 001-900-000-710-00 NO:



CLASS: 251	PRE/MBT %	100	COUNTY ROADS	0.00	ALBERT ROADS	0.00	Tax	0.00
SCHOOL: 69030	TV	0	LIBRARY	0.00	ALBERT PARKS/CEM	0.00	W Admin	0.00
JOHANNESBURG-LE	AV	0	MCCOA	0.00	COP-ISD GENERAL	0.00	Due	0.00
M.CODE:	SEV	0	MONT CO SHERIFF	0.00	COP-ISD SP ED	0.00	Intrst	
			MSU EXTENSION	0.00	COP-ISD EX SP ED	0.00	Total	
			ALBERT TWP OPER	0.00				

PROP. ADDR: 4402 SALLING AVE (CR) EAGLE RE & LAND CO LLC  
PERSONAL PROPERTY PERSONAL PROPERTY PERSONAL-EQUIPMENT IN 2016 E MILLER RD  
OFFICE FAIRVIEW MI 48621

001-900-000-760-00 ----- 001-900-000-760-00 NO:



CLASS: 251	PRE/MBT %	100	COUNTY ROADS	0.00	ALBERT ROADS	0.00	Tax	0.00
SCHOOL: 69030	TV	0	LIBRARY	0.00	ALBERT PARKS/CEM	0.00	W Admin	0.00
JOHANNESBURG-LE	AV	0	MCCOA	0.00	COP-ISD GENERAL	0.00	Due	0.00
M.CODE:	SEV	0	MONT CO SHERIFF	0.00	COP-ISD SP ED	0.00	Intrst	
			MSU EXTENSION	0.00	COP-ISD EX SP ED	0.00	Total	
			ALBERT TWP OPER	0.00				

PROP. ADDR: 5018 CO RD 612 TIMBERTOWN REAL ESTATE INC  
PERSONAL PROPERTY PERSONAL PROPERTY PERSONAL AT REAL ESTATE PO BOX 467  
OFFICE LEWISTON MI 49756

001-900-000-820-00 ----- 001-900-000-820-00 NO:



CLASS: 003	PRE/MBT %	100	COUNTY ROADS	0.00	ALBERT ROADS	0.00	Tax	0.00
SCHOOL: 69030	TV	0	LIBRARY	0.00	ALBERT PARKS/CEM	0.00	W Admin	0.00
JOHANNESBURG-LE	AV	0	MCCOA	0.00	COP-ISD GENERAL	0.00	Due	0.00
M.CODE:	SEV	0	MONT CO SHERIFF	0.00	COP-ISD SP ED	0.00	Intrst	
			MSU EXTENSION	0.00	COP-ISD EX SP ED	0.00	Total	
			ALBERT TWP OPER	0.00				

PROP. ADDR: 3459 ALEXANDER ST CARROLL FOREST PRODUCTS INC  
PERSONAL PROPERTY PERSONAL PROPERTY PERSONAL PROPERTY 2765 AARONS RD  
LEWISTON MI 49756

001-900-000-890-00 ----- 001-900-000-890-00 NO: 04317



CLASS: 251	PRE/MBT %	100	COUNTY ROADS	143.60	ALBERT ROADS	69.58	Tax	1,031.43
SCHOOL: 69030	TV	143,600	LIBRARY	86.16	ALBERT PARKS/CEM	71.80	W Admin	10.31
JOHANNESBURG-LE	AV	143,600	MCCOA	140.46	COP-ISD GENERAL	36.66	Due	1,041.74
M.CODE:	SEV	143,600	MONT CO SHERIFF	143.60	COP-ISD SP ED	119.31	Intrst	
			MSU EXTENSION	35.90	COP-ISD EX SP ED	90.59	Total	
			ALBERT TWP OPER	93.77				

PROP. ADDR: 4791 SALLING AVE (CR) SUNRISE STORES #6  
PERSONAL PROPERTY PERSONAL PROPERTY PERSONAL-SUNRISE 69245 BURKE DR  
CONVENIENCE STORE RICHMOND MI 48062

ALBERT TOWNSHIP  
Real & Personal Property  
Spec. Population: Ad Valorem+Special Acts

Parcel # Valuations Tax Heading Amount Tax Heading Amount --- Totals ---  
001-900-000-930-00 ----- 001-900-000-930-00 NO:



CLASS	PRE/MBT %	Valuations	Tax Heading	Amount	Tax Heading	Amount	Totals
251		100	COUNTY ROADS	0.00	ALBERT ROADS	0.00	Tax 0.00
SCHOOL: 69030	TV	0	LIBRARY	0.00	ALBERT PARKS/CEM	0.00	W Admin 0.00
JOHANNESBURG-LE AV		0	MCCOA	0.00	COP-ISD GENERAL	0.00	Due 0.00
M.CODE: SEV		0	MONT CO SHERIFF	0.00	COP-ISD SP ED	0.00	Intrst
			MSU EXTENSION	0.00	COP-ISD EX SP ED	0.00	Total
			ALBERT TWP OPER	0.00			

PROP. ADDR: KNEELAND ST REAL ESTATE ONE UP NORTH  
PERSONAL PROPERTY PERSONAL PROPERTY PERSONAL PO BOX 188  
LEWISTON MI 49756

001-900-000-950-00 ----- 001-900-000-950-00 NO:



CLASS	PRE/MBT %	Valuations	Tax Heading	Amount	Tax Heading	Amount	Totals
351		100	COUNTY ROADS	0.00	ALBERT ROADS	0.00	Tax 0.00
SCHOOL: 69030	TV	0	LIBRARY	0.00	ALBERT PARKS/CEM	0.00	W Admin 0.00
JOHANNESBURG-LE AV		0	MCCOA	0.00	COP-ISD GENERAL	0.00	Due 0.00
M.CODE: SEV		0	MONT CO SHERIFF	0.00	COP-ISD SP ED	0.00	Intrst
			MSU EXTENSION	0.00	COP-ISD EX SP ED	0.00	Total
			ALBERT TWP OPER	0.00			

PROP. ADDR: CO RD 612 LEWISTON CONCRETE  
PERSONAL PROPERTY PERSONAL PROPERTY PERSONAL % R VAN COLLIE  
PO BOX 448  
LEWISTON MI 49756

001-900-000-955-00 ----- 001-900-000-955-00 NO: 04318



CLASS	PRE/MBT %	Valuations	Tax Heading	Amount	Tax Heading	Amount	Totals
551		0	COUNTY ROADS	259.30	ALBERT ROADS	125.65	Tax 1,862.49
SCHOOL: 69030	TV	259,300	LIBRARY	155.58	ALBERT PARKS/CEM	129.65	W Admin 18.62
JOHANNESBURG-LE AV		259,300	MCCOA	253.64	COP-ISD GENERAL	66.19	Due 1,881.11
M.CODE: SEV		259,300	MONT CO SHERIFF	259.30	COP-ISD SP ED	215.45	Intrst
			MSU EXTENSION	64.82	COP-ISD EX SP ED	163.59	Total
			ALBERT TWP OPER	169.32			

PROP. ADDR: LAMBDA ENGERY RESOURCES  
PERSONAL PROPERTY PERSONAL PROPERTY WELLS IN ALBERT TWP C/O K E ANDREWS & CO  
2424 RIDGE ROAD  
ROCKWALL TX 75087

ALBERT TOWNSHIP  
Real & Personal Property  
Spec. Population: Ad Valorem+Special Acts

Parcel # Valuations Tax Heading Amount Tax Heading Amount --- Totals ---  
001-900-000-960-00 ----- 001-900-000-960-00 NO: 04319



CLASS	PRE/MBT %	Tax Heading	Amount	Tax Heading	Amount		Totals
551	0	COUNTY ROADS	1,369.60	ALBERT ROADS	663.70	Tax	9,837.67
SCHOOL: 69030	TV	LIBRARY	821.76	ALBERT PARKS/CEM	684.80	W Admin	98.37
JOHANNESBURG-LE	AV	MCCOA	1,339.74	COP-ISD GENERAL	349.65	Due	9,936.04
M.CODE:	SEV	MONT CO SHERIFF	1,369.60	COP-ISD SP ED	1,138.00	Intrst	
		MSU EXTENSION	342.40	COP-ISD EX SP ED	864.08	Total	
		ALBERT TWP OPER	894.34				

PROP. ADDR: DTE GAS CO  
PERSONAL PROPERTY PERSONAL PROPERTY PERSONAL PROPERTY TAX DEPT  
PO BOX 33017  
DETROIT MI 48232

001-900-000-960-01 ----- 001-900-000-960-01 NO: 04320



CLASS	PRE/MBT %	Tax Heading	Amount	Tax Heading	Amount		Totals
551	0	COUNTY ROADS	9.50	ALBERT ROADS	4.60	Tax	68.21
SCHOOL: 69030	TV	LIBRARY	5.70	ALBERT PARKS/CEM	4.75	W Admin	0.68
JOHANNESBURG-LE	AV	MCCOA	9.29	COP-ISD GENERAL	2.42	Due	68.89
M.CODE:	SEV	MONT CO SHERIFF	9.50	COP-ISD SP ED	7.89	Intrst	
		MSU EXTENSION	2.37	COP-ISD EX SP ED	5.99	Total	
		ALBERT TWP OPER	6.20				

PROP. ADDR: DTM MICHIGAN GATHERING COMPANY  
PERSONAL PROPERTY PERSONAL PROPERTY PERSONAL PROPERTY KE ANDREWS  
2424 RIDGE RD  
ROCKWALL TX 75087

001-900-000-960-05 ----- 001-900-000-960-05 NO: 04321



CLASS	PRE/MBT %	Tax Heading	Amount	Tax Heading	Amount		Totals
551	0	COUNTY ROADS	6.50	ALBERT ROADS	3.14	Tax	46.65
SCHOOL: 69030	TV	LIBRARY	3.90	ALBERT PARKS/CEM	3.25	W Admin	0.46
JOHANNESBURG-LE	AV	MCCOA	6.35	COP-ISD GENERAL	1.65	Due	47.11
M.CODE:	SEV	MONT CO SHERIFF	6.50	COP-ISD SP ED	5.40	Intrst	
		MSU EXTENSION	1.62	COP-ISD EX SP ED	4.10	Total	
		ALBERT TWP OPER	4.24				

PROP. ADDR: DTM MICHIGAN LATERAL COMPANY  
PERSONAL PROPERTY PERSONAL PROPERTY PERSONAL PROPERTY KE ANDREWS  
2424 RIDGE RD  
ROCKWALL TX 75087

ALBERT TOWNSHIP  
Real & Personal Property  
Spec. Population: Ad Valorem+Special Acts

Parcel # Valuations Tax Heading Amount Tax Heading Amount --- Totals ---  
001-900-000-965-00 ----- 001-900-000-965-00 NO: 04322



CLASS	PRE/MBT %	Valuations	Tax Heading	Amount	Tax Heading	Amount		Totals
551	0		COUNTY ROADS	68.60	ALBERT ROADS	33.24	Tax	492.71
SCHOOL: 69030	TV	68,600	LIBRARY	41.16	ALBERT PARKS/CEM	34.30	W Admin	4.92
JOHANNESBURG-LE	AV	68,600	MCCOA	67.10	COP-ISD GENERAL	17.51	Due	497.63
M.CODE: SEV		68,600	MONT CO SHERIFF	68.60	COP-ISD SP ED	56.99	Intrst	
			MSU EXTENSION	17.15	COP-ISD EX SP ED	43.27	Total	
			ALBERT TWP OPER	44.79				

PROP. ADDR: VCP MICHIGAN LLC  
PERSONAL PROPERTY WELLS & FACILITIES IN ALBERT TOWNSHIP PO BOX 977  
GAYLORD MI 49735

001-900-000-990-00 ----- 001-900-000-990-00 NO:



CLASS	PRE/MBT %	Valuations	Tax Heading	Amount	Tax Heading	Amount		Totals
251	100		COUNTY ROADS	0.00	ALBERT ROADS	0.00	Tax	0.00
SCHOOL: 69030	TV	0	LIBRARY	0.00	ALBERT PARKS/CEM	0.00	W Admin	0.00
JOHANNESBURG-LE	AV	0	MCCOA	0.00	COP-ISD GENERAL	0.00	Due	0.00
M.CODE: SEV		0	MONT CO SHERIFF	0.00	COP-ISD SP ED	0.00	Intrst	
			MSU EXTENSION	0.00	COP-ISD EX SP ED	0.00	Total	
			ALBERT TWP OPER	0.00				

PROP. ADDR: 2757 S CO RD 489 RITE AID OF MICHIGAN INC  
PERSONAL PROPERTY PERSONAL PROPERTY PERSONAL PROPERTY RITE AID STORE #02683  
P O BOX 839  
CAMP HILL PA 17001

001-900-000-991-00 ----- 001-900-000-991-00 NO:



CLASS	PRE/MBT %	Valuations	Tax Heading	Amount	Tax Heading	Amount		Totals
251	100		COUNTY ROADS	0.00	ALBERT ROADS	0.00	Tax	0.00
SCHOOL: 69030	TV	0	LIBRARY	0.00	ALBERT PARKS/CEM	0.00	W Admin	0.00
JOHANNESBURG-LE	AV	0	MCCOA	0.00	COP-ISD GENERAL	0.00	Due	0.00
M.CODE: SEV		0	MONT CO SHERIFF	0.00	COP-ISD SP ED	0.00	Intrst	
			MSU EXTENSION	0.00	COP-ISD EX SP ED	0.00	Total	
			ALBERT TWP OPER	0.00				

PROP. ADDR: CANON FINANCIAL SERVICES INC  
MAP NUM: 2021 NEW 158 GAITHER DR  
MOUNT LAUREL NJ 08054

ALBERT TOWNSHIP  
Real & Personal Property  
Spec. Population: Ad Valorem+Special Acts

Parcel # Valuations Tax Heading Amount Tax Heading Amount --- Totals ---  
001-900-000-992-00 ----- 001-900-000-992-00 NO:



CLASS	PRE/MBT %	Valuations	Tax Heading	Amount	Tax Heading	Amount		Totals
251		100	COUNTY ROADS	0.00	ALBERT ROADS	0.00	Tax	0.00
SCHOOL: 69030	TV	0	LIBRARY	0.00	ALBERT PARKS/CEM	0.00	W Admin	0.00
JOHANNESBURG-LE AV	AV	0	MCCOA	0.00	COP-ISD GENERAL	0.00	Due	0.00
M.CODE: SEV	SEV	0	MONT CO SHERIFF	0.00	COP-ISD SP ED	0.00	Intrst	
			MSU EXTENSION	0.00	COP-ISD EX SP ED	0.00	Total	
			ALBERT TWP OPER	0.00				

PROP. ADDR: CONOPCO INC  
PO BOX 5195  
OAK BROOK IL 60522-5195

001-900-000-992-01 ----- 001-900-000-992-01 NO:



CLASS	PRE/MBT %	Valuations	Tax Heading	Amount	Tax Heading	Amount		Totals
251		100	COUNTY ROADS	0.00	ALBERT ROADS	0.00	Tax	0.00
SCHOOL: 69030	TV	0	LIBRARY	0.00	ALBERT PARKS/CEM	0.00	W Admin	0.00
JOHANNESBURG-LE AV	AV	0	MCCOA	0.00	COP-ISD GENERAL	0.00	Due	0.00
M.CODE: SEV	SEV	0	MONT CO SHERIFF	0.00	COP-ISD SP ED	0.00	Intrst	
			MSU EXTENSION	0.00	COP-ISD EX SP ED	0.00	Total	
			ALBERT TWP OPER	0.00				

PROP. ADDR: FIRST DATA MERCHANT SERVICES CORP  
RYAN LLC  
PO BOX 4900  
SCOTTSDALE AZ 85261

001-900-000-992-02 ----- 001-900-000-992-02 NO:



CLASS	PRE/MBT %	Valuations	Tax Heading	Amount	Tax Heading	Amount		Totals
251		100	COUNTY ROADS	0.00	ALBERT ROADS	0.00	Tax	0.00
SCHOOL: 69030	TV	0	LIBRARY	0.00	ALBERT PARKS/CEM	0.00	W Admin	0.00
JOHANNESBURG-LE AV	AV	0	MCCOA	0.00	COP-ISD GENERAL	0.00	Due	0.00
M.CODE: SEV	SEV	0	MONT CO SHERIFF	0.00	COP-ISD SP ED	0.00	Intrst	
			MSU EXTENSION	0.00	COP-ISD EX SP ED	0.00	Total	
			ALBERT TWP OPER	0.00				

PROP. ADDR: WABASHA LEASING LLC  
DUCHARME, MCMILLEN & ASSOCIATES INC  
PO BOX 80615  
INDIANAPOLIS IN 46280



ALBERT TOWNSHIP  
Real & Personal Property  
Spec. Population: Ad Valorem+Special Acts

Parcel # Valuations Tax Heading Amount Tax Heading Amount --- Totals ---  
001-900-000-992-03 ----- 001-900-000-992-03 NO:



CLASS:	251	PRE/MBT %	100	COUNTY ROADS	0.00	ALBERT ROADS	0.00	Tax	0.00
SCHOOL:	69030	TV	0	LIBRARY	0.00	ALBERT PARKS/CEM	0.00	W Admin	0.00
JOHANNESBURG-LE	AV		0	MCCOA	0.00	COP-ISD GENERAL	0.00	Due	0.00
M.CODE:	SEV		0	MONT CO SHERIFF	0.00	COP-ISD SP ED	0.00	Intrst	
				MSU EXTENSION	0.00	COP-ISD EX SP ED	0.00	Total	
				ALBERT TWP OPER	0.00				

PROP. ADDR: WESTERN UNION FINANCIAL SERVICES IN  
HQ-11 ACCT: 70-99-00-400-118  
7001 E BELLEVIEW AVE STE 680  
DENVER CO 80237

001-900-000-992-04 ----- 001-900-000-992-04 NO:



CLASS:	251	PRE/MBT %	100	COUNTY ROADS	0.00	ALBERT ROADS	0.00	Tax	0.00
SCHOOL:	69030	TV	0	LIBRARY	0.00	ALBERT PARKS/CEM	0.00	W Admin	0.00
JOHANNESBURG-LE	AV		0	MCCOA	0.00	COP-ISD GENERAL	0.00	Due	0.00
M.CODE:	SEV		0	MONT CO SHERIFF	0.00	COP-ISD SP ED	0.00	Intrst	
				MSU EXTENSION	0.00	COP-ISD EX SP ED	0.00	Total	
				ALBERT TWP OPER	0.00				

PROP. ADDR: REDBOX AUTOMATED RETAIL LLC  
ALTUS GROUP  
PO BOX 72210  
PHOENIX AZ 85050

001-900-000-992-05 ----- 001-900-000-992-05 NO:



CLASS:	251	PRE/MBT %	100	COUNTY ROADS	0.00	ALBERT ROADS	0.00	Tax	0.00
SCHOOL:	69030	TV	0	LIBRARY	0.00	ALBERT PARKS/CEM	0.00	W Admin	0.00
JOHANNESBURG-LE	AV		0	MCCOA	0.00	COP-ISD GENERAL	0.00	Due	0.00
M.CODE:	SEV		0	MONT CO SHERIFF	0.00	COP-ISD SP ED	0.00	Intrst	
				MSU EXTENSION	0.00	COP-ISD EX SP ED	0.00	Total	
				ALBERT TWP OPER	0.00				

PROP. ADDR: 2886 KNEELAND SHAFFER DISTRUTING COMPANY  
1100 W 3RD AVE  
COLUMBUS OH 43212

ALBERT TOWNSHIP  
Real & Personal Property  
Spec. Population: Ad Valorem+Special Acts

Parcel # Valuations Tax Heading Amount Tax Heading Amount --- Totals ---  
001-900-000-992-06 ----- 001-900-000-992-06 NO: 04323



CLASS	PRE/MBT %	Valuations	Tax Heading	Amount	Tax Heading	Amount		Totals
251	100	29,100	COUNTY ROADS	29.10	ALBERT ROADS	14.10	Tax	208.98
69030	TV	29,100	LIBRARY	17.46	ALBERT PARKS/CEM	14.55	W Admin	2.08
	AV	29,100	MCCOA	28.46	COP-ISD GENERAL	7.42	Due	211.06
	SEV	29,100	MONT CO SHERIFF	29.10	COP-ISD SP ED	24.17	Intrst	
			MSU EXTENSION	7.27	COP-ISD EX SP ED	18.35	Total	
			ALBERT TWP OPER	19.00				

PROP. ADDR: BARGER CREEK LLC  
11336 MOUCH RD  
ATLANTA MI 49709

001-900-000-992-07 ----- 001-900-000-992-07 NO:



CLASS	PRE/MBT %	Valuations	Tax Heading	Amount	Tax Heading	Amount		Totals
251	100	0.00	COUNTY ROADS	0.00	ALBERT ROADS	0.00	Tax	0.00
69030	TV	0	LIBRARY	0.00	ALBERT PARKS/CEM	0.00	W Admin	0.00
	AV	0	MCCOA	0.00	COP-ISD GENERAL	0.00	Due	0.00
	SEV	0	MONT CO SHERIFF	0.00	COP-ISD SP ED	0.00	Intrst	
			MSU EXTENSION	0.00	COP-ISD EX SP ED	0.00	Total	
			ALBERT TWP OPER	0.00				

PROP. ADDR: PURPLE COMMUNICATIONS INC  
13620 FM 620 N BLDG C STE 100  
AUSTIN TX 78717

001-900-000-992-08 ----- 001-900-000-992-08 NO:



CLASS	PRE/MBT %	Valuations	Tax Heading	Amount	Tax Heading	Amount		Totals
251	100	0.00	COUNTY ROADS	0.00	ALBERT ROADS	0.00	Tax	0.00
69030	TV	0	LIBRARY	0.00	ALBERT PARKS/CEM	0.00	W Admin	0.00
	AV	0	MCCOA	0.00	COP-ISD GENERAL	0.00	Due	0.00
	SEV	0	MONT CO SHERIFF	0.00	COP-ISD SP ED	0.00	Intrst	
			MSU EXTENSION	0.00	COP-ISD EX SP ED	0.00	Total	
			ALBERT TWP OPER	0.00				

PROP. ADDR: 5105 CO RD 612  
HPE DEPOSITOR MASTER TRUST  
PO BOX 251209  
PLANO TX 75025-1209

ALBERT TOWNSHIP  
Real & Personal Property  
Spec. Population: Ad Valorem+Special Acts

Parcel # Valuations Tax Heading Amount Tax Heading Amount --- Totals ---  
001-900-000-992-09 ----- 001-900-000-992-09 NO:



CLASS:	251	PRE/MBT %	100	COUNTY ROADS	0.00	ALBERT ROADS	0.00	Tax	0.00
SCHOOL:	69030	TV	0	LIBRARY	0.00	ALBERT PARKS/CEM	0.00	W Admin	0.00
JOHANNESBURG-LE	AV		0	MCCOA	0.00	COP-ISD GENERAL	0.00	Due	0.00
M.CODE:	SEV		0	MONT CO SHERIFF	0.00	COP-ISD SP ED	0.00	Intrst	
				MSU EXTENSION	0.00	COP-ISD EX SP ED	0.00	Total	
				ALBERT TWP OPER	0.00				

PROP. ADDR: 4791 SALLING AVE (CR) NUCO2 SUPPLY LLC  
TAX DEPT  
10 RIVERVIEW DR  
DANBURY CT 06810

001-900-000-992-10 ----- 001-900-000-992-10 NO:



CLASS:	251	PRE/MBT %	100	COUNTY ROADS	0.00	ALBERT ROADS	0.00	Tax	0.00
SCHOOL:	69030	TV	0	LIBRARY	0.00	ALBERT PARKS/CEM	0.00	W Admin	0.00
JOHANNESBURG-LE	AV		0	MCCOA	0.00	COP-ISD GENERAL	0.00	Due	0.00
M.CODE:	SEV		0	MONT CO SHERIFF	0.00	COP-ISD SP ED	0.00	Intrst	
				MSU EXTENSION	0.00	COP-ISD EX SP ED	0.00	Total	
				ALBERT TWP OPER	0.00				

PROP. ADDR: 3831 KNEELAND ST T-MOBILE CENTRAL LLC  
PROPERTY TAX DEPT  
PO BOX 80521  
BELLEVUE WA 98015-8521

001-900-000-992-11 ----- 001-900-000-992-11 NO:



CLASS:	251	PRE/MBT %	100	COUNTY ROADS	0.00	ALBERT ROADS	0.00	Tax	0.00
SCHOOL:	69030	TV	0	LIBRARY	0.00	ALBERT PARKS/CEM	0.00	W Admin	0.00
JOHANNESBURG-LE	AV		0	MCCOA	0.00	COP-ISD GENERAL	0.00	Due	0.00
M.CODE:	SEV		0	MONT CO SHERIFF	0.00	COP-ISD SP ED	0.00	Intrst	
				MSU EXTENSION	0.00	COP-ISD EX SP ED	0.00	Total	
				ALBERT TWP OPER	0.00				

PROP. ADDR: 4524 SALLING AVE SMOKEY'S CAFE  
5452 PINECREST DR  
LEWISTON MI 49756

ALBERT TOWNSHIP  
Real & Personal Property  
Spec. Population: Ad Valorem+Special Acts

Parcel # Valuations Tax Heading Amount Tax Heading Amount --- Totals ---  
001-900-000-992-12 ----- 001-900-000-992-12 NO:



CLASS	PRE/MBT %	Valuations	Tax Heading	Amount	Tax Heading	Amount	Totals
251		100	COUNTY ROADS	0.00	ALBERT ROADS	0.00	Tax 0.00
SCHOOL: 69030	TV	0	LIBRARY	0.00	ALBERT PARKS/CEM	0.00	W Admin 0.00
JOHANNESBURG-LE AV	AV	0	MCCOA	0.00	COP-ISD GENERAL	0.00	Due 0.00
M.CODE: SEV	SEV	0	MONT CO SHERIFF	0.00	COP-ISD SP ED	0.00	Intrst
			MSU EXTENSION	0.00	COP-ISD EX SP ED	0.00	Total
			ALBERT TWP OPER	0.00			

PROP. ADDR: 5021 CO RD 612  
PERSONAL PROPERTY  
EXIT 76 CORPORATION  
PO BOX 9464  
WYOMING MI 49509

001-900-000-992-13 ----- 001-900-000-992-13 NO:



CLASS	PRE/MBT %	Valuations	Tax Heading	Amount	Tax Heading	Amount	Totals
251		100	COUNTY ROADS	0.00	ALBERT ROADS	0.00	Tax 0.00
SCHOOL: 69030	TV	0	LIBRARY	0.00	ALBERT PARKS/CEM	0.00	W Admin 0.00
JOHANNESBURG-LE AV	AV	0	MCCOA	0.00	COP-ISD GENERAL	0.00	Due 0.00
M.CODE: SEV	SEV	0	MONT CO SHERIFF	0.00	COP-ISD SP ED	0.00	Intrst
			MSU EXTENSION	0.00	COP-ISD EX SP ED	0.00	Total
			ALBERT TWP OPER	0.00			

PROP. ADDR: 5716 BRECKENRIDGE RD  
CLICKLEASE LLC  
1182 WEST 2400 SOUTH  
SALT LAKE CITY UT 84119

001-900-000-992-14 ----- 001-900-000-992-14 NO:



CLASS	PRE/MBT %	Valuations	Tax Heading	Amount	Tax Heading	Amount	Totals
251		100	COUNTY ROADS	0.00	ALBERT ROADS	0.00	Tax 0.00
SCHOOL: 69030	TV	0	LIBRARY	0.00	ALBERT PARKS/CEM	0.00	W Admin 0.00
JOHANNESBURG-LE AV	AV	0	MCCOA	0.00	COP-ISD GENERAL	0.00	Due 0.00
M.CODE: SEV	SEV	0	MONT CO SHERIFF	0.00	COP-ISD SP ED	0.00	Intrst
			MSU EXTENSION	0.00	COP-ISD EX SP ED	0.00	Total
			ALBERT TWP OPER	0.00			

PROP. ADDR: 4402 SALLING AVE (CR  
EDWARD D JONES & CO LP  
BRANCH TAX 59760  
PO BOX 66528  
SAINT LOUIS MO 63166-6528

ALBERT TOWNSHIP  
Real & Personal Property  
Spec. Population: Ad Valorem+Special Acts

Parcel # Valuations Tax Heading Amount Tax Heading Amount --- Totals ---  
001-900-000-992-15 ----- 001-900-000-992-15 NO: 04324



CLASS:	PRE/MBT %	Valuations	Tax Heading	Amount	Tax Heading	Amount		Totals
251	100	257,300	COUNTY ROADS	257.30	ALBERT ROADS	124.68	Tax	1,848.13
69030	TV	257,300	LIBRARY	154.38	ALBERT PARKS/CEM	128.65	W Admin	18.48
JOHANNESBURG-LE	AV	257,300	MCCOA	251.69	COP-ISD GENERAL	65.68	Due	1,866.61
M.CODE:	SEV	257,300	MONT CO SHERIFF	257.30	COP-ISD SP ED	213.79	Intrst	
			MSU EXTENSION	64.32	COP-ISD EX SP ED	162.33	Total	
			ALBERT TWP OPER	168.01				

PROP. ADDR: 3521 CO RD 612  
PERSONAL PROPERTY LEWISTON EZ MART

BLARNEY CASTLE OIL CO  
PO BOX 246  
BEAR LAKE MI 49614-0246

001-931-000-004-00 ----- 001-931-000-004-00 NO:



CLASS:	PRE/MBT %	Valuations	Tax Heading	Amount	Tax Heading	Amount		Totals
003	100	0.00	COUNTY ROADS	0.00	ALBERT ROADS	0.00	Tax	0.00
69030	TV	0	LIBRARY	0.00	ALBERT PARKS/CEM	0.00	W Admin	0.00
JOHANNESBURG-LE	AV	0	MCCOA	0.00	COP-ISD GENERAL	0.00	Due	0.00
M.CODE:	SEV	0	MONT CO SHERIFF	0.00	COP-ISD SP ED	0.00	Intrst	
			MSU EXTENSION	0.00	COP-ISD EX SP ED	0.00	Total	
			ALBERT TWP OPER	0.00				

PROP. ADDR: 4210 DOYLE DR  
PERSONAL PROPERTY AT HB CARBIDE- AV FURNACE

HB CARBIDE CO  
NB JB PARTNERS LLC  
23461 INDUSTRIAL PARK DR  
FARMINGTON MI 48335

001-931-000-006-00 ----- 001-931-000-006-00 NO:



CLASS:	PRE/MBT %	Valuations	Tax Heading	Amount	Tax Heading	Amount		Totals
351	100	0.00	COUNTY ROADS	0.00	ALBERT ROADS	0.00	Tax	0.00
69030	TV	0	LIBRARY	0.00	ALBERT PARKS/CEM	0.00	W Admin	0.00
JOHANNESBURG-LE	AV	0	MCCOA	0.00	COP-ISD GENERAL	0.00	Due	0.00
M.CODE:	SEV	0	MONT CO SHERIFF	0.00	COP-ISD SP ED	0.00	Intrst	
			MSU EXTENSION	0.00	COP-ISD EX SP ED	0.00	Total	
			ALBERT TWP OPER	0.00				

PROP. ADDR: 4210 DOYLE DR  
PERSONAL PROPERTY /NEW AV FURNACE

HB CARBIDE COMPANY  
23461 INDUSTRIAL PARK DR  
FARMINGTON MI 48335

ALBERT TOWNSHIP  
Real & Personal Property  
Spec. Population: Ad Valorem+Special Acts

Parcel #                      Valuations    Tax Heading                      Amount    Tax Heading                      Amount                      --- Totals ---  
001-931-000-008-00 ----- 001-931-000-008-00    NO: 04325



CLASS:	PRE/MBT %	Valuations	Tax Heading	Amount	Tax Heading	Amount	Totals
301	0		COUNTY ROADS	153.63	ALBERT ROADS	74.45	Tax 2,670.56
SCHOOL: 69030	TV	307,269	LIBRARY	92.18	ALBERT PARKS/CEM	76.81	W Admin 26.70
JOHANNESBURG-LE AV		515,900	MCCOA	150.28	COP-ISD GENERAL	39.22	Due 2,697.26
M.CODE: SEV		515,900	MONT CO SHERIFF	153.63	COP-ISD SP ED	127.65	Intrst
			MSU EXTENSION	38.40	COP-ISD EX SP ED	96.92	Total
			ALBERT TWP OPER	100.32	F/A REAL,ALBERT FI	1,567.07	

PROP. ADDR: 4210 DOYLE DR  
Default Legal Description

NBJB PARTNERS, LLC  
HB CARBIDE  
23461 INDUSTRIAL PARK DR  
FARMINGTON MI 48335

ALBERT TOWNSHIP  
Real & Personal Property  
Spec. Population: Ad Valorem+Special Acts

TOTAL ALL DISTRICTS	REAL	PERSONAL	EXEMPT	LEASED LAND	TOTAL
PARCEL COUNT	4374	128	212	14	4728
TAXABLE VALUE	186,507,370	9,798,200	0	215,404	196,520,974
ASSESSED VALUE	293,826,100	9,798,200	0	298,900	303,923,200
SEV VALUE	293,826,100	9,798,200	0	298,900	303,923,200
PRE/MBT TAXABLE	78,243,949	763,500	0	0	79,007,449
N PRE/MBT TAXABLE	108,263,421	9,034,700	0	215,404	117,513,525
PA 494 TV IMPRVMT	0	0	0	0	0
(W) COUNTY ROADS	184,213.53	9,798.20	0.00	215.36	194,227.09
(W) LIBRARY	110,518.86	5,878.92	0.00	129.17	116,526.95
(W) MCCOA	180,194.45	9,584.44	0.00	210.65	189,989.54
(W) MONT CO SHERIFF	184,213.53	9,798.20	0.00	215.36	194,227.09
(W) MSU EXTENSION	46,038.46	2,449.47	0.00	53.79	48,541.72
(W) ALBERT TWP OPER	120,281.46	6,398.07	0.00	140.58	126,820.11
(W) ALBERT ROADS	89,257.70	4,748.04	0.00	104.33	94,110.07
(W) ALBERT PARKS/CEM	92,096.26	4,899.10	0.00	107.65	97,103.01
(W) COP-ISD GENERAL	46,659.93	2,431.87	0.00	54.93	49,146.73
(W) COP-ISD SP ED	151,906.02	7,915.16	0.00	178.90	160,000.08
(W) COP-ISD EX SP ED	115,338.42	6,009.92	0.00	135.83	121,484.17
(W) COUNTY OPER	848.48	0.00	0.00	0.00	848.48
(W) VETERANS	16.54	0.00	0.00	0.00	16.54
(W) JL SCHOOL BOND	395.52	0.00	0.00	0.00	395.52
(W) AMA/ESD GENERAL	292.17	57.47	0.00	0.00	349.64
(W) AMA/ESD SP ED	878.23	172.69	0.00	0.00	1,050.92
(W) AMA/ESD EX SP ED	1,820.62	357.97	0.00	0.00	2,178.59
(*) SP. ASSESSMENTS	940,368.76	0.00	0.00	1,098.50	941,467.26
(W) ADMIN FEE	22,594.29	704.83	0.00	26.37	23,325.49
(W) TOTALS	2,287,933.23	71,204.35	0.00	2,671.42	2,361,809.00
GRAND TOTALS	2,287,933.23	71,204.35	0.00	2,671.42	2,361,809.00

ALBERT TOWNSHIP  
Real & Personal Property  
Spec. Population: Ad Valorem+Special Acts

SCHOOL DISTRICT 60010 UNIT 001	REAL	PERSONAL	EXEMPT	LEASED LAND	TOTAL
PARCEL COUNT	27	1	0	0	28
TAXABLE VALUE	1,383,457	272,000	0	0	1,655,457
ASSESSED VALUE	2,439,300	272,000	0	0	2,711,300
SEV VALUE	2,439,300	272,000	0	0	2,711,300
PRE/MBT TAXABLE	507,443	0	0	0	507,443
N PRE/MBT TAXABLE	876,014	272,000	0	0	1,148,014
PA 494 TV IMPRVMNT	0	0	0	0	0
(W) COUNTY ROADS	1,383.36	272.00	0.00	0.00	1,655.36
(W) LIBRARY	829.96	163.20	0.00	0.00	993.16
(W) MCCOA	1,353.12	266.07	0.00	0.00	1,619.19
(W) MONT CO SHERIFF	1,383.36	272.00	0.00	0.00	1,655.36
(W) MSU EXTENSION	345.74	68.00	0.00	0.00	413.74
(W) ALBERT TWP OPER	903.25	177.61	0.00	0.00	1,080.86
(W) ALBERT ROADS	670.29	131.81	0.00	0.00	802.10
(W) ALBERT PARKS/CEM	691.64	136.00	0.00	0.00	827.64
(W) AMA/ESD GENERAL	292.17	57.47	0.00	0.00	349.64
(W) AMA/ESD SP ED	878.23	172.69	0.00	0.00	1,050.92
(W) AMA/ESD EX SP ED	1,820.62	357.97	0.00	0.00	2,178.59
(*) SP. ASSESSMENTS	7,055.51	0.00	0.00	0.00	7,055.51
(W) ADMIN FEE	175.95	20.74	0.00	0.00	196.69
(W) TOTALS	17,783.20	2,095.56	0.00	0.00	19,878.76
GRAND TOTALS	17,783.20	2,095.56	0.00	0.00	19,878.76



ALBERT TOWNSHIP  
Real & Personal Property  
Spec. Population: Ad Valorem+Special Acts

SCHOOL DISTRICT 69030	UNIT 001	REAL	PERSONAL	EXEMPT	LEASED LAND	TOTAL
PARCEL COUNT		4347	127	212	14	4700
TAXABLE VALUE		185,123,913	9,526,200	0	215,404	194,865,517
ASSESSED VALUE		291,386,800	9,526,200	0	298,900	301,211,900
SEV VALUE		291,386,800	9,526,200	0	298,900	301,211,900
PRE/MBT TAXABLE		77,736,506	763,500	0	0	78,500,006
N PRE/MBT TAXABLE		107,387,407	8,762,700	0	215,404	116,365,511
PA 494 TV IMPRVMNT		0	0	0	0	0
(W) COUNTY ROADS		182,830.17	9,526.20	0.00	215.36	192,571.73
(W) LIBRARY		109,688.90	5,715.72	0.00	129.17	115,533.79
(W) MCCOA		178,841.33	9,318.37	0.00	210.65	188,370.35
(W) MONT CO SHERIFF		182,830.17	9,526.20	0.00	215.36	192,571.73
(W) MSU EXTENSION		45,692.72	2,381.47	0.00	53.79	48,127.98
(W) ALBERT TWP OPER		119,378.21	6,220.46	0.00	140.58	125,739.25
(W) ALBERT ROADS		88,587.41	4,616.23	0.00	104.33	93,307.97
(W) ALBERT PARKS/CEM		91,404.62	4,763.10	0.00	107.65	96,275.37
(W) COP-ISD GENERAL		46,659.93	2,431.87	0.00	54.93	49,146.73
(W) COP-ISD SP ED		151,906.02	7,915.16	0.00	178.90	160,000.08
(W) COP-ISD EX SP ED		115,338.42	6,009.92	0.00	135.83	121,484.17
(W) COUNTY OPER		848.48	0.00	0.00	0.00	848.48
(W) VETERANS		16.54	0.00	0.00	0.00	16.54
(W) JL SCHOOL BOND		395.52	0.00	0.00	0.00	395.52
(*) SP. ASSESSMENTS		933,313.25	0.00	0.00	1,098.50	934,411.75
(W) ADMIN FEE		22,418.34	684.09	0.00	26.37	23,128.80
(W) TOTALS		2,270,150.03	69,108.79	0.00	2,671.42	2,341,930.24
GRAND TOTALS		2,270,150.03	69,108.79	0.00	2,671.42	2,341,930.24

ALBERT TOWNSHIP  
Real & Personal Property  
Spec. Population: Ad Valorem+Special Acts

SPECIAL ASSESSMENT RECAP

SP. ASSESSMENT	AMOUNT
F/A DNR ALBERT F/A DNR	858.42
F/A REAL ALBERT FIRE/AMB	940,578.84
NSF NSF	30.00
TOTALS	941,467.26
SUBTOTALS BY SPECIAL TYPE	
SP. ASSESSMENTS	941,467.26